



Thomas J. Scarbrough
Staff Landman
Mid-America Business Unit
Exploration Production, North America

ConocoPhillips Company
600 N. Dairy Ashford, WL-5058
Houston, Texas 77079
Tel: 832-486-2338
Fax: 832-486-2674


March 17, 2005

Bureau of Land Management (3 copies)
Farmington Resource Area
1235 La Plata Highway
Farmington, New Mexico 87401

Oil Conservation Division (2 copies)
State of New Mexico
1220 S. Saint Francis Drive
Santa Fe, New Mexico 87505-4000

Commissioner of Public Lands (2 copies)
State of New Mexico
P. O. Box 1148
Santa Fe, New Mexico 87504-1148

RE: 2005 Plan of Development
San Juan 29-6 Federal Unit (#14-08-001-439)
Rio Arriba County, New Mexico
ConocoPhillips Contract 40453



Ladies and Gentlemen:

By letter dated January 2, 2004, ConocoPhillips Company (COPC) as Unit Operator filed the 2004 Plan of Development (POD), which was amended by ConocoPhillips' letter of February 27, 2004. The initial POD indicated thirty-four(34) wells were planned to be drilled and two (2) wells to be recompleted in 2004. The first amendment added three (3) additional wells to be drilled.

1. Attached are maps for each producing formation.
2. The following wells were drilled in 2004.

Well Name	Dedicated Acreage	Formation	Operation
San Juan 29-6 Unit #17B	E/2 1-29N-6W	MV	Drill
San Juan 29-6 Unit #17C (Was 17M)	E/2 1-29N-6W	MV (Was MV/DK)	Drill
San Juan 29-6 Unit #31M	W/2 10-29N-6W	MV/DK	Drill
San Juan 29-6 Unit #64M	E/2 9-29N-6W	MV/DK	Drill
San Juan 29-6 Unit #75M	E/2 23-29N-6W	MV/DK	Drill
San Juan 29-6 Unit #78M	W/2 22-29N-6W	MV/DK	Drill
San Juan 29-6 Unit #79M	W/2 24-29N-6W	MV/DK	Drill
San Juan 29-6 Unit #80M	E/2 24-29N-6W	MV/DK	Drill

San Juan 29-6 Unit #83M	W/2 13-29N-6W	MV/DK	Drill
San Juan 29-6 Unit #89M (J & A'd)	E/2-MV S/2-DK 11-29N-6W	MV/DK	Drill
San Juan 29-6 Unit #90F	E/2-MV N/2-DK 15-29N-6W	MV/DK	Drill
San Juan 29-6 Unit #90M	W/2-MV N/2-DK 15-29N-6W	MV/DK	Drill
San Juan 29-6 Unit #92M	W/2 12-29N-6W	MV/DK	Drill
San Juan 29-6 Unit #104M	E/2-MV S/2-DK 14-29N-6W	MV/DK	Drill
San Juan 29-6 Unit #106M	E/2-MV S/2-DK 31-29N-6W	MV/DK	Drill
San Juan 29-6 Unit #107M	W/2 36-29N-6W	MV/DK	Drill
San Juan 29-6 Unit #108	E/2-MV N/2-DK 31-29N-6W	MV/DK	Drill
San Juan 29-6 Unit #108M	W/2-MV N/2-DK 31-29N-6W	MV/DK	Drill
San Juan 29-6 Unit #109	W/2 32-29N-6W	MV/DK	Drill
San Juan 29-6 Unit #203A	W/2 7-29N-6W	FC	Drill
San Juan 29-6 Unit #205A	W/2 21-29N-6W	FC	Drill
San Juan 29-6 Unit #207A	W/2 2-29N-6W	FC	Drill
San Juan 29-6 Unit #208A	W/2 17-29N-6W	FC	Drill
San Juan 29-6 Unit #209A	E/2 17-29N-6W	FC	Drill
San Juan 29-6 Unit #210A	W/2 8-29N-6W	FC	Drill
San Juan 29-6 Unit #214A	E/2 3-29N-6W	FC	Drill
San Juan 29-6 Unit #215A	W/2 3-29N-6W	FC	Drill
San Juan 29-6 Unit #220A	W/2 10-29N-6W	FC	Drill
San Juan 29-6 Unit #221A	W/2 11-29N-6W	FC	Drill
San Juan 29-6 Unit #236A	W/2 18-29N-6W	FC	Drill
San Juan 29-6 Unit #237A	E/2 1-29N-6W	FC	Drill
San Juan 29-6 Unit #240A	E/2 18- 29N-6W	FC	Drill
San Juan 29-6 Unit #241A	E/2 13-29N-6W	FC	Drill
San Juan 29-6 Unit #242A	W/2 19-29N-6W	FC	Drill
San Juan 29-6 Unit #245A	N/2 8-29N-6W	FC	Drill

The San Juan 29-6 Unit 203A, 207A, 208A, 214A, 215A and 240A wells were drilled in 2004 as shown above, however, these wells were inadvertently omitted from the 2004 POD.

The following wells were re-completed in 2004:

Well Name	Dedicated Acreage	Formation	Operation
San 29-6 Unit #70A	W/2 29-29N-6W	FC	Recomplete
San 29-6 Unit #72A	W/2 22-29N-6W	FC	Recomplete

The following wells proposed for drilling in 2004 will be carried over to 2005:

Well Name	Dedicated Acreage	Formation	Operation
San 29-6 Unit #6C	W/2 21-29N-6W	MV	Drill
San 29-6 Unit #11B	W/2 7-29N-6W	MV	Drill
San 29-6 Unit #33F	E/2 13-29N-6W	MV/DK	Drill
San 29-6 Unit #33M	E/2 13-29N-6W	MV/DK	Drill
San 29-6 Unit #55C	W/2 18-29N-6W	MV	Drill
San 29-6 Unit #58C	W/2 28-29N-6W	MV	Drill
San 29-6 Unit #62B	E/2 4-29N-6W	MV	Drill

San 29-6 Unit #88M	W/2 33-29N-6W	MV/DK	Drill
--------------------	---------------	-------	-------

Pursuant to Section 10 of the San Juan 29-6 Unit Agreement, ConocoPhillips, as Unit Operator, hereby submits the following wells for the 2005 POD:

Well Name	Dedicated Acreage	Formation	Operation
San 29-6 Unit #1B	E/2 3-29N-6W	MV	Drill
San 29-6 Unit #4B	W/2 17-29N-6W	MV	Drill
San 29-6 Unit #5B	W/2 30-29N-6W	MV	Drill
San 29-6 Unit #11C	W/2 7-29N-6W	MV	Drill
San 29-6 Unit #13C	W/2 6-29N-6W	MV	Drill
San 29-6 Unit #14B	E/2 7-29N-6W	MV	Drill
San 29-6 Unit #18C	W/2 5-29N-6W	MV	Drill
San 29-6 Unit #19B	E/2 8-29N-6W	MV	Drill
San 29-6 Unit #19C	E/2 8-29N-6W	MV	Drill
San 29-6 Unit #20B	W/2 8-29N-6W	MV	Drill
San 29-6 Unit #24B	E/2 21-29N-6W	MV	Drill
San 29-6 Unit #29C	W/2 3-29N-6W	MV	Drill
San 29-6 Unit #54C	W/2 4-29N-6W	MV	Drill
San 29-6 Unit #55B	W/2 18-29N-6W	MV	Drill
San 29-6 Unit #59B	E/2 5-29N-6W	MV	Drill
San 29-6 Unit #61B	W/2 19-29N-6W	MV	Drill
San 29-6 Unit #62C	E/2 4-29N-6W	MV	Drill
San 29-6 Unit #63C	E/2 30-29N-6W	MV	Drill
San 29-6 Unit #65B	E/2 19-29N-6W	MV	Drill
San 29-6 Unit #66B	W/2 9-29N-6W	MV	Drill
San 29-6 Unit #74B	E/2 20-29N-6W	MV	Drill
San 29-6 Unit #211A	E/2 20-29N, 6W	FC	Drill

There are no re-completions currently scheduled for 2005.


The following Participating Areas have been established in the 29-6 Federal Unit:

Formation	Revision	Effective
Fruitland Coal	Seventeenth	2/1/95
Pictured Cliffs	Fifth	1/1/01
Mesaverde	Thirty-Seventh	11/1/62
Dakota	Tenth	7/1/66
Dakota "A"	Initial	12/31/74

The San Juan 29-6 Unit working interest owners have been contacted with respect to this POD and are being provided with a copy of this letter. ConocoPhillips, as Unit Operator, will drill any wells that may be required to prevent drainage and any other wells deemed necessary or requested by the Unit working interest owners under the terms and provisions of the Unit Operating Agreement.

Pursuant to Section 10 of the San Juan 29-6 Federal Unit Agreement, please confirm your approval of this POD by signing in the appropriate space below and returning an executed copy to my attention.

Respectfully yours,




Tom Scarbrough, CPL
(832) 486-2338

Bureau of Land Management

Date

New Mexico Commissioner of Public Lands

Date



New Mexico Oil Conservation Division

3/29/05
Date

The foregoing approvals are relative to the 2005 Plan of Development for the San Juan 29-6 Federal Unit, # 14-08-001-439.

30	29	28	27	26	25	30	29	28	27	26	25	30	29	28	27	26				
		T30N R7W						T30N R6W						T30N R5W						
31	32	33	34	35	36	31	32	33	34	35	36	31	32	33	34	35				
						<div><div>13B</div><div>12</div><div>18B</div><div>59</div><div>54A</div><div>62</div><div>29B</div><div>1</div><div>15B</div><div>10</div><div>8A</div><div>17</div></div> <div><div>13</div><div>12A</div><div>5</div><div>59A</div><div>54</div><div>62A</div><div>29</div><div>1C</div><div>96</div><div>10C</div><div>8</div><div>17C</div></div> <div><div>11A</div><div>14</div><div>20A</div><div>19</div><div>64</div><div>31A</div><div>30</div><div>32A</div><div>21</div><div>23A</div><div>22</div></div> <div><div>11</div><div>7</div><div>14A</div><div>20</div><div>19A</div><div>66</div><div>64M</div><div>34</div><div>31M</div><div>10</div><div>89</div><div>89C</div></div> <div><div>60</div><div>4A</div><div>71</div><div>38A</div><div>93</div><div>35A</div><div>90</div><div>2A</div><div>84</div><div>26A</div><div>33</div></div> <div><div>55</div><div>60A</div><div>4</div><div>71A</div><div>94</div><div>16</div><div>37A</div><div>35</div><div>15</div><div>36A</div><div>2</div></div> <div><div>18</div><div>17</div><div>73B</div><div>74</div><div>8A</div><div>24</div><div>72A</div><div>77</div><div>76M</div><div>40</div><div>28A</div><div>80</div></div> <div><div>61</div><div>65A</div><div>73</div><div>74A</div><div>6</div><div>24A</div><div>78</div><div>39A</div><div>27</div><div>40A</div><div>79</div><div>41A</div></div> <div><div>5A</div><div>29</div><div>68</div><div>58A</div><div>47</div><div>86M</div><div>85</div><div>44A</div><div>69</div><div>3A</div><div>82</div></div> <div><div>30</div><div>70C</div><div>28</div><div>47B</div><div>46</div><div>45A</div><div>98</div><div>43A</div><div>3</div><div>25</div><div>42A</div><div>30</div></div> <div><div>5</div><div>63A</div><div>70</div><div>68A</div><div>108R</div><div>47M</div><div>27</div><div>16</div><div>16</div><div>82M</div></div> <div><div>51A</div><div>53</div><div>16A</div><div>25</div><div>56A</div><div>87</div><div>7A</div><div>99M</div><div>99</div><div>49A</div><div>48</div><div>9A</div><div>50</div></div> <div><div>108M</div><div>108</div><div>109</div><div>88</div><div>56A</div><div>87</div><div>7A</div><div>99M</div><div>99</div><div>49A</div><div>48</div><div>9A</div><div>50</div></div> <div><div>31</div><div>53A</div><div>16</div><div>25A</div><div>56</div><div>87M</div><div>7</div><div>52A</div><div>97</div><div>97M</div><div>9</div><div>36</div><div>50A</div><div>31</div></div> <div><div>31</div><div>32</div><div>33</div><div>34</div><div>35</div></div>											32	33	34	35

ConocoPhillips
San Juan 29-6 Unit
Mesaverde Wells

SJ 29-6 Federal Unit Boundary
SJ 29-6 Mesaverde Wells

Projection: NAD 1927 SPCS Zone New Mexico West
Drawn by: Jim Penney
Date: Thu Jan 27 10:28:10 2005

