

JAMES BRUCE
ATTORNEY AT LAW

POST OFFICE BOX 1056
SANTA FE, NEW MEXICO 87504

369 MONTEZUMA, NO. 213
SANTA FE, NEW MEXICO 87501

(505) 982-2043 (Phone)
(505) 660-6612 (Cell)
(505) 982-2151 (Fax)

jamesbruce@aol.com

April 26, 2018

To: Persons on Exhibit A


Ladies and gentlemen:

Enclosed are a copy of an application for a non-standard oil spacing and proration unit and compulsory pooling, filed with the New Mexico Oil Conservation Division by Mewbourne Oil Company, regarding Bone Spring wells in the W/2W2 of Section 22, in Township 23 South, Range 34 East, NMPM, Lea County, New Mexico

This matter is scheduled for hearing at 8:15 a.m. on Thursday, May 17, 2018, in Porter Hall at the Division's offices at 1220 South St. Francis Drive, Santa Fe, New Mexico 87505. You are not required to attend this hearing, but as an owner of an interest that may be affected by the application, you may appear and present testimony. Failure to appear at that time and become a party of record will preclude you from contesting this matter at a later date.

A party appearing in a Division case is required by Division Rules to file a Pre-Hearing Statement no later than Wednesday, May 10, 2018. This statement must be filed with the Division's Santa Fe office at the above address, and should include: The names of the party and its attorney; a concise statement of the case; the names of the witnesses the party will call to testify at the hearing; the approximate time the party will need to present its case; and identification of any procedural matters that need to be resolved prior to the hearing. The Pre-Hearing Statement must also be provided to the undersigned.

Very truly yours,


James Bruce

Attorney for Mewbourne Oil Company

EXHIBIT 5

EXHIBIT A

Enline Production Company, Ltd.
2001 Kirby Drive, Ste. 1240
Houston, TX 77019

Landis Drilling Company
P.O. Box 994
Midland, TX 79702

Lynn Cardwell
3408 Cardinal Ln.
Midland, TX 79707

Mark L. Shidler, Inc.
1313 Campbell Rd., Ste. D
Houston, TX 77055

Phillip Dunford, Jr.
612 Mary Lee Lane
Edmond, OK 73034

Leigh Ann Dunford
4018 Honeysuckle Lane
Texarkana, TX 75503

John Douglas Pappas
P.O. Box 331669
Corpus Christi, TX 78463

Michael Knapp
2300 N. Stemmons Freeway, Suite 50-30
Dallas, TX 75207

Stroube Energy Corporation
4925 Greenville Ave., Ste. 915
Dallas, TX 75206

Noco, Inc.
2440 Sheridan Drive, Ste. 202
Tonawanda, NY 14150

Blanco Holdings I, Ltd.
Attn: Peter Way
P.O. Box 36530
Houston, TX 77236

Attwell Interests, Inc.
Attn: Kirby Attwell
2410 Lock Lane
Houston, TX 77019

Royal Oak Oil & Gas, LLC
Attn: George Ragsdale
11510 Montmartre Blvd.
Houston, TX 77082

Tracy Anderson
6315 Misty Creek
Missouri City, TX 77459

Ubiquity Communications, Inc.
6606 Pepper Tree Place
Amarillo, TX 79124

180 Petroleum, Inc.
P.O. Box 52140
Midland, TX 79710

Noel and Elizabeth Workman
488 Alexian Way, Apt. 108
Signal Mountain, TN 37377

Tom M. Ragsdale
400 N. Sam Houston Pkwy East, Suite 601
Houston, TX 77060

Matthew Doffer
315 Rocky Lane Drive
Midland, TX 79703-6063

Siana Oil & Gas Co., LLC
400 N. Sam Houston Pkwy East, Suite 601
Houston, TX 77060

Offset Operators and Working Interest Owners

SE/4 Section 16
COG Operating LLC

Section 15
Mewbourne Oil Company

Section 22
EOG Resources, Inc.
Centennial Resource Production, LLC
Mewbourne Oil Company

N/2 Section 27
Chevron U.S.A. Inc.

NE/4 Section 28
Chevron U.S.A. Inc.

SE/4 Section 21
Chevron U.S.A. Inc.

NE/4 Section 21
COG Operating LLC

EXHIBIT

6

**STATE OF NEW MEXICO
ENERGY, MINERALS AND NATURAL RESOURCES DEPARTMENT
OIL CONSERVATION DIVISION**

**APPLICATION OF MEWBOURNE OIL COMPANY
FOR A NON-STANDARD OIL SPACING AND
PRORATION UNIT AND COMPULSORY POOLING,
LEA COUNTY, NEW MEXICO.**


Case No. 16135

AFFIDAVIT OF NOTICE

COUNTY OF SANTA FE)
) ss.
STATE OF NEW MEXICO)


James Bruce, being duly sworn upon his oath, deposes and states:

1. I am over the age of 18, and have personal knowledge of the matters stated herein.
2. I am an attorney for Mewbourne Oil Company.
3. Mewbourne Oil Company has conducted a good faith, diligent effort to find the names and correct addresses of the offset operators or working interest owners entitled to receive notice of the application filed herein.
4. Notice of the application was provided to the offsets by certified mail. Copies of the notice letter and certified return receipts are attached hereto as Attachment A.
5. Applicant has complied with the notice provisions of Division Rules NMAC 19.15.4.9 and 19.15.4.12.C.


James Bruce

SUBSCRIBED AND SWORN TO before me this 16th day of May, 2018 by James Bruce.

My Commission Expires:




Notary Public

EXHIBIT

7

JAMES BRUCE
ATTORNEY AT LAW

POST OFFICE BOX 1056
SANTA FE, NEW MEXICO 87504

369 MONTEZUMA, NO. 213
SANTA FE, NEW MEXICO 87501

(505) 982-2043 (Phone)
(505) 660-6612 (Cell)
(505) 982-2151 (Fax)

jamesbruc@aol.com

April 27, 2018

CERTIFIED MAIL – RETURN RECEIPT REQUESTED


To: Persons on Exhibit A:

Enclosed is a copy of an application for a non-standard oil spacing and proration unit *etc.*, filed with the New Mexico Oil Conservation Division by Mewbourne Oil Company, regarding Bone Spring wells in the W/2W/2 of Section 22, Township 23 South, Range 34 East, NMPM, Lea County, New Mexico.

This matter is scheduled for hearing at 8:15 a.m. on Thursday, May 17, 2018, in Porter Hall at the Division's offices at 1220 South St. Francis Drive, Santa Fe, New Mexico 87505. You are not required to attend this hearing, but **as an offset operator or working interest owner** who may be affected by the application, you may appear and present testimony. Failure to appear at that time and become a party of record will preclude you from contesting the matter at a later date.

A party appearing in a Division case is required by Division Rules to file a Pre-Hearing Statement no later than Thursday, May 10, 2018. This statement must be filed with the Division's Santa Fe office at the above address, and should include: The names of the party and its attorney; a concise statement of the case; the names of the witnesses the party will call to testify at the hearing; the approximate time the party will need to present its case; and identification of any procedural matters that need to be resolved prior to the hearing. The Pre-Hearing Statement must also be provided to the undersigned.

Very truly yours,


James Bruce

Attorney for Mewbourne Oil Company

ATTACHMENT 

EXHIBIT A

COG Operating LLC
600 West Illinois Avenue
Midland, Texas 79701

Chevron U.S.A. Inc.
6301 Deauville Boulevard
Midland, Texas 79706

Centennial Resource Production, LLC
Suite 1800
1001 17th Street
Denver, Colorado 80202

EOG Resources, Inc.
5509 Champions Drive
Midland, Texas 79706

SENDER: COMPLETE THIS SECTION

- Complete items 1, 2, and 3.
- Print your name and address on the reverse so that we can return the card to you.
- Attach this card to the back of the mailpiece, or on the front if space permits.

1. Article Addressed to:


COG Operating LLC
600 West Illinois Avenue
Midland, Texas 79701

2. ZIP+4® (Transfer from service label)

7017 0190 0000 8402 2401

PS Form 3811, July 2015 PSN 7530-02-000-9053

COMPLETE THIS SECTION ON DELIVERY

A. Signature
X  ☐ Agent ☐ Addressee

B. Received by (Printed Name) C. Date of Delivery

D. Is delivery address different from item 1? ☐ Yes
If YES, enter delivery address below: ☐ No

3. Service Type

<input type="checkbox"/> Adult Signature	<input type="checkbox"/> Priority Mail Express®
<input type="checkbox"/> Adult Signature Restricted Delivery	<input type="checkbox"/> Registered Mail™
<input checked="" type="checkbox"/> Certified Mail®	<input type="checkbox"/> Registered Mail Restricted Delivery
<input type="checkbox"/> Certified Mail Restricted Delivery	<input type="checkbox"/> Return Receipt for Merchandise
<input type="checkbox"/> Collect on Delivery	<input type="checkbox"/> Signature Confirmation™
<input type="checkbox"/> Collect on Delivery Restricted Delivery	<input type="checkbox"/> Signature Confirmation Restricted Delivery

Restricted Delivery

U.S. Postal Service™
CERTIFIED MAIL® RECEIPT
Domestic Mail Only

For delivery information, visit our website at www.usps.com®.

Certified Mail Fee
\$

Extra Services & Fees (check box, add fee as appropriate)

<input type="checkbox"/> Return Receipt (hardcopy)	\$
<input type="checkbox"/> Return Receipt (electronic)	\$
<input type="checkbox"/> Certified Mail Restricted Delivery	\$
<input type="checkbox"/> Adult Signature Required	\$
<input type="checkbox"/> Adult Signature Restricted Delivery	\$

Postage
\$

Total Postage and Fees
\$

Sent To
EOG Resources, Inc.
5509 Champions Drive
Midland, Texas 79706

Street and Apt. No., or P.O. Box
City, State, ZIP+4®

PS Form 3800, April 2015 PSN 7530-02-000-9047 See Reverse for Instructions

U.S. Postal Service™
CERTIFIED MAIL® RECEIPT
Domestic Mail Only

For delivery information, visit our website at www.usps.com®.

Certified Mail Fee
\$

Extra Services & Fees (check box, add fee as appropriate)

<input type="checkbox"/> Return Receipt (hardcopy)	\$
<input type="checkbox"/> Return Receipt (electronic)	\$
<input type="checkbox"/> Certified Mail Restricted Delivery	\$
<input type="checkbox"/> Adult Signature Required	\$
<input type="checkbox"/> Adult Signature Restricted Delivery	\$

Postage
\$

Total Postage and Fees
\$

Sent To
COG Operating LLC
600 West Illinois Avenue
Midland, Texas 79701

Street and Apt. No., or P.O. Box
City, State, ZIP+4®

PS Form 3800, April 2015 PSN 7530-02-000-9047 See Reverse for Instructions

SENDER: COMPLETE THIS SECTION

- Complete items 1, 2, and 3.
- Print your name and address on the reverse so that we can return the card to you.
- Attach this card to the back of the mailpiece, or on the front if space permits.

1. Article Addressed to:

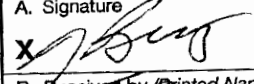
EOG Resources, Inc.
5509 Champions Drive
Midland, Texas 79706

2. Article Addressed to:

7017 0190 0000 8401 9784

PS Form 3811, July 2015 PSN 7530-02-000-9053

COMPLETE THIS SECTION ON DELIVERY

A. Signature
X  ☐ Agent ☐ Addressee

B. Received by (Printed Name) C. Date of Delivery
J. Burg 5-4-18

D. Is delivery address different from item 1? ☐ Yes
If YES, enter delivery address below: ☐ No

3. Service Type

<input type="checkbox"/> Adult Signature	<input type="checkbox"/> Priority Mail Express®
<input type="checkbox"/> Adult Signature Restricted Delivery	<input type="checkbox"/> Registered Mail™
<input checked="" type="checkbox"/> Certified Mail®	<input type="checkbox"/> Registered Mail Restricted Delivery
<input type="checkbox"/> Certified Mail Restricted Delivery	<input type="checkbox"/> Return Receipt for Merchandise
<input type="checkbox"/> Collect on Delivery	<input type="checkbox"/> Signature Confirmation™
<input type="checkbox"/> Collect on Delivery Restricted Delivery	<input type="checkbox"/> Signature Confirmation Restricted Delivery

Restricted Delivery

SENDER: COMPLETE THIS SECTION

- Complete items 1, 2, and 3.
- Print your name and address on the reverse so that we can return the card to you.
- Attach this card to the back of the mailpiece, or on the front if space permits.

1. Article Addressed to:

Centennial Resource Production, LLC
Suite 1800
1001 17th Street
Denver, Colorado 80202



9590 9402 3453 7275 3936 05

2. Article Number (Transfer from service label)

7017 0190 0000 8402 2395

PS Form 3811, July 2015 PSN 7530-02-000-9053

COMPLETE THIS SECTION ON DELIVERY

A. Signature

X

- ☐ Agent
☐ Addressee

B. Received by (Printed Name)

C. Date of Delivery

D. Is delivery address different from item 1? ☐ Yes If YES, enter delivery address below: ☐ No

3. Service Type

- ☐ Adult Signature
☐ Adult Signature Restricted Delivery
☒ Certified Mail®
☐ Certified Mail Restricted Delivery
☐ Collect on Delivery
- ☐ Priority Mail Express®
☐ Registered Mail™
☐ Registered Mail Restricted Delivery
☐ Return Receipt for Merchandise
☐ Signature Confirmation™
☐ Signature Confirmation Restricted Delivery

every Restricted Delivery (over \$500)

Domestic Return Receipt

U.S. Postal Service™ CERTIFIED MAIL® RECEIPT Domestic Mail Only

For delivery information, visit our website at www.usps.com®.

Certified Mail Fee

Extra Services & Fees (check box, add fee as appropriate)

☐ Return Receipt (hardcopy) \$
☐ Return Receipt (electronic) \$
☐ Certified Mail Restricted Delivery \$
☐ Adult Signature Required \$
☐ Adult Signature Restricted Delivery \$

Postage

Total Postage and Fees

Sent To

Chevron U.S.A. Inc.
6301 Deauville Boulevard
Midland, Texas 79706

City, State, ZIP+4®

PS Form 3800, April 2015 PSN 7530-02-000-9047

See Reverse for Instructions

Postmark
Here

U.S. Postal Service™ CERTIFIED MAIL® RECEIPT Domestic Mail Only

For delivery information, visit our website at www.usps.com®.

Certified Mail Fee

Extra Services & Fees (check box, add fee as appropriate)

☐ Return Receipt (hardcopy) \$
☐ Return Receipt (electronic) \$
☐ Certified Mail Restricted Delivery \$
☐ Adult Signature Required \$
☐ Adult Signature Restricted Delivery \$

Postage

Total Postage and Fees

Sent To

Street and Apt. No.

City, State, ZIP+4®

PS Form 3800, April 2015 PSN 7530-02-000-9047

See Reverse for Instructions

Centennial Resource Production, LLC
Suite 1800
1001 17th Street
Denver, Colorado 80202

Postmark
Here

SENDER: COMPLETE THIS SECTION

- Complete items 1, 2, and 3.
- Print your name and address on the reverse so that we can return the card to you.
- Attach this card to the back of the mailpiece, or on the front if space permits.

1. Article Addressed to:

Chevron U.S.A. Inc.
6301 Deauville Boulevard
Midland, Texas 79706



9590 9402 3453 7275 3936 12

2. Article Number (Transfer from service label)

7017 0190 0000 8402 2395

PS Form 3811, July 2015 PSN 7530-02-000-9053

COMPLETE THIS SECTION ON DELIVERY

A. Signature

X

- ☒ Agent
☐ Addressee

B. Received by (Printed Name)

C. Date of Delivery

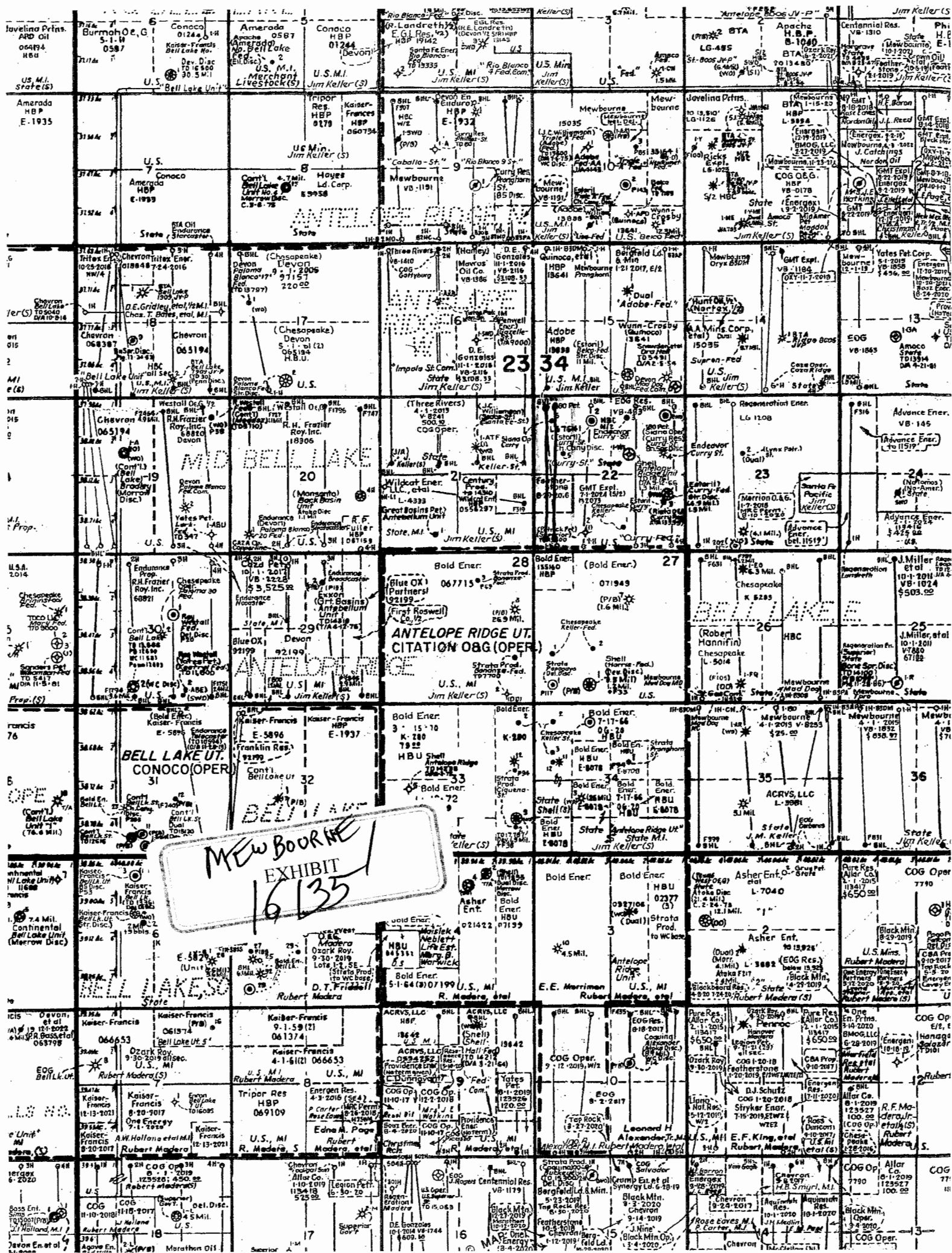
D. Is delivery address different from item 1? ☐ Yes If YES, enter delivery address below: ☐ No

3. Service Type

- ☐ Adult Signature
☐ Adult Signature Restricted Delivery
☒ Certified Mail®
☐ Certified Mail Restricted Delivery
☐ Collect on Delivery
- ☐ Priority Mail Express®
☐ Registered Mail™
☐ Registered Mail Restricted Delivery
☐ Return Receipt for Merchandise
☐ Signature Confirmation™
☐ Signature Confirmation Restricted Delivery

every Restricted Delivery (over \$500)

Domestic Return Receipt



Gazelle 22 B3MD Fed Com #1H & B2MD Fed Com #2H Ownership

Mewbourne Oil Company	46.131096%
Tom M. Ragsdale	13.616508*%
Seeligson Oil Co., Ltd.	5.444739%
Centennial Resource Production, LLC	5.312500%
Siana Oil & Gas Co., LLC	3.673091*%
Mark L. Shidler, Inc.	3.562427%
Challenger Crude, Ltd.	3.533666%
Enline Production Company, Ltd.	2.286586*%
Viersen Oil & Gas Co.	2.286586%
Landis Drilling Company	2.000000*%
Beaver Oil Company	1.929307%
Bonnie Bowman Korbell	1.588049%
ICA Energy, Inc.	1.573178%
Blanco Holdings I, Ltd.	1.358195%
Pioneer Mineral Interests II, LLC	0.907457%
Lynn Cardwell	0.890607*%
Stroube Energy Corporation	0.635219*%
James G. Kalpakis, Trustee	0.476414%
Joseph R. Williams, Trustee	0.476414%
Matthew Doffer	0.375000%
John Douglas Pappas	0.333333*%
Michael Knapp	0.321551*%
Attwell Interests, Inc.	0.226366%
Lisa R. Barr	0.226366%
Wenck Resources, LLC	0.156250%
180 Petroleum, Inc.	0.150910*%
Royal Oak Oil & Gas, LLC	0.150910%
Tracy Anderson	0.150910%
Ubiquity Communications, Inc.	0.150910*%
Vantage Tubulars	<u>0.075455%</u>
	100.000000%
Interest being pooled	24.285083%

EXHIBIT

2

Company	Date	Correspondence	Details
		Type	
Tom M. Ragsdale & Siana Oil & Gas Company, LLC	Thursday, March 29, 2018	Certified Letter	Well Proposal
	Monday, April 09, 2018	Email	Well Proposal and AFE
	Wednesday, April 11, 2018	Email	Participation Questions
	Monday, April 16, 2018	Regular Mail	Operating Agreement
	Tuesday, May 01, 2018	Email	Participation Questions



MEWBOURNE OIL COMPANY

500 West Texas, Suite 1020

Midland, Texas 79701

Phone (432) 682-3715

Fax (432) 685-4170

March 29, 2018

Via Certified Mail

Tom M. Ragsdale
400 N. Sam Houston Parkway East, Suite 601
Houston, Texas 77060

Re: Gazelle 22 B3MD Fed Com #1H
200' FSL & 756' FWL (SL)
330' FNL & 380' FWL (BHL)
W/2 of Section 22, T23S, R34E
Lea County, New Mexico

Ladies and Gentlemen:

Mewbourne Oil Company ("Mewbourne") as Operator hereby proposes to form a 320-acre Working Interest Unit ("WIU") covering the W/2 of the referenced Section 22 for oil and gas production. Apparently you own 34.579199% interest in the S/2NW/4 and the NW/4NW/4 (41.495039 net acres) and 5.194468% interest in the NE/4NW/4 (2.077787 net acres) of the referenced Section 22. Accordingly, you would own 13.616508% working interest in the proposed WIU (41.495039 net acres + 2.077787 net acres = 43.572826 net acres / 320 unit acres = 13.616508% interest in the WIU).

Mewbourne Oil Company ("Mewbourne") as Operator hereby proposes to drill the referenced well at the above referenced surface location (SL) to the referenced bottom hole location (BHL). The proposed well will be drilled to an approximate true vertical depth (TVD) of 11,483 feet subsurface to evaluate the Bone Spring Formation. The proposed well will have a total measured depth (TMD) of approximately 16,218 feet. The W/2W/2 of the referenced Section 22 will be dedicated to the well as the proration unit.

Regarding the above enclosed for your further handling is our AFE dated March 7, 2018 for the above referenced proposed well. In the event you elect to participate in the proposed WIU and well, please execute the enclosed AFE and return to me within thirty (30) days. Our Operating Agreement to follow.

In lieu of participating, Mewbourne hereby offers \$3,000 per net mineral acre for a three (3) year term assignment, delivering a 75% net revenue interest.

Should you have any questions regarding the above, please email me at tjolly@mewbourne.com or call me at (432) 682-3715.

Very truly yours,

MEWBOURNE OIL COMPANY



Tyler Jolly
Landman

MEWBOURNE OIL COMPANY

500 West Texas, Suite 1020
Midland, Texas 79701
Phone (432) 682-3715
Fax (432) 685-4170

March 29, 2018

Via Certified Mail

Tom M. Ragsdale
400 N. Sam Houston Parkway East, Suite 601
Houston, Texas 77060

Re: Gazelle 22 B2MD Fed Com #2H
200' FSL & 706' FWL (SL)
330' FNL & 380' FWL (BHL)
W/2 of Section 22, T23S, R34E
Lea County, New Mexico

Ladies and Gentlemen:

Mewbourne Oil Company ("Mewbourne") as Operator hereby proposes to form a 320-acre Working Interest Unit ("WIU") covering the W/2 of the referenced Section 22 for oil and gas production. Apparently you own 34.579199% interest in the S/2NW/4 and the NW/4NW/4 (41.495039 net acres) and 5.194468% interest in the NE/4NW/4 (2.077787 net acres) of the referenced Section 22. Accordingly, you would own 13.616508% working interest in the proposed WIU (41.495039 net acres + 2.077787 net acres = 43.572826 net acres / 320 unit acres = 13.616508% interest in the WIU).

Mewbourne Oil Company ("Mewbourne") as Operator hereby proposes to drill the referenced well at the above referenced surface location (SL) to the referenced bottom hole location (BHL). The proposed well will be drilled to an approximate true vertical depth (TVD) of 10,438 feet subsurface to evaluate the Bone Spring Formation. The proposed well will have a total measured depth (TMD) of approximately 15,158 feet. The W/2W/2 of the referenced Section 22 will be dedicated to the well as the proration unit.

Regarding the above enclosed for your further handling is our AFE dated March 7, 2018 for the above referenced proposed well. In the event you elect to participate in the proposed WIU and well, please execute the enclosed AFE and return to me within thirty (30) days. Our Operating Agreement to follow.

In lieu of participating, Mewbourne hereby offers \$3,000 per net mineral acre for a three (3) year term assignment, delivering a 75% net revenue interest.

Should you have any questions regarding the above, please email me at tjolly@mewbourne.com or call me at (432) 682-3715.

Very truly yours,

MEWBOURNE OIL COMPANY



Tyler Jolly
Landman

MEWBOURNE OIL COMPANY

500 West Texas, Suite 1020
Midland, Texas 79701
Phone (432) 682-3715
Fax (432) 685-4170

March 28, 2018

Via Certified Mail

Siana Oil & Gas Co., LLC
400 N. Sam Houston Parkway East, Suite 601
Houston, Texas 77060

Re: Gazelle 22 B3MD Fed Com #1H
200' FSL & 756' FWL (SL)
330' FNL & 380' FWL (BHL)
W/2 of Section 22, T23S, R34E
Lea County, New Mexico

Ladies and Gentlemen:

Mewbourne Oil Company ("Mewbourne") as Operator hereby proposes to form a 320-acre Working Interest Unit ("WIU") covering the W/2 of the referenced Section 22 for oil and gas production. Apparently Siana Oil & Gas Co., LLC ("Siana") owns 29.384731% interest in the NE/4NW/4 (11.753892 net acres) of the referenced Section 22. Accordingly, Siana would own 3.673091% working interest in the proposed WIU ($29.384731\% \text{ interest} \times 160 \text{ gross acres} = 11.753892 \text{ net acres} / 320 \text{ unit acres} = 3.673091\% \text{ interest in the WIU}$).

Mewbourne Oil Company ("Mewbourne") as Operator hereby proposes to drill the referenced well at the above referenced surface location (SL) to the referenced bottom hole location (BHL). The proposed well will be drilled to an approximate true vertical depth (TVD) of 11,483 feet subsurface to evaluate the Bone Spring Formation. The proposed well will have a total measured depth (TMD) of approximately 16,218 feet. The W/2W/2 of the referenced Section 22 will be dedicated to the well as the proration unit.

Regarding the above enclosed for your further handling is our AFE dated March 7, 2018 for the above referenced proposed well. In the event Siana elects to participate in the proposed WIU and well, please execute the enclosed AFE and return to me within thirty (30) days. Our Operating Agreement to follow.

In lieu of participating, Mewbourne hereby offers \$3,000 per net mineral acre for a three (3) year term assignment, delivering a 75% net revenue interest.

Should you have any questions regarding the above, please email me at tjolly@mewbourne.com or call me at (432) 682-3715.

Very truly yours,

MEWBOURNE OIL COMPANY



Tyler Jolly
Landman

MEWBOURNE OIL COMPANY

500 West Texas, Suite 1020
Midland, Texas 79701
Phone (432) 682-3715
Fax (432) 685-4170

March 28, 2018

Via Certified Mail

Siana Oil & Gas Co., LLC
400 N. Sam Houston Parkway East, Suite 601
Houston, Texas 77060

Re: Gazelle 22 B2MD Fed Com #2H
200' FSL & 706' FWL (SL)
330' FNL & 380' FWL (BHL)
W/2 of Section 22, T23S, R34E
Lea County, New Mexico

Ladies and Gentlemen:

Mewbourne Oil Company ("Mewbourne") as Operator hereby proposes to form a 320-acre Working Interest Unit ("WIU") covering the W/2 of the referenced Section 22 for oil and gas production. Apparently Siana Oil & Gas Co., LLC ("Siana") owns 29.384731% interest in the NE/4NW/4 (11.753892 net acres) of the referenced Section 22. Accordingly, Siana would own 3.673091% working interest in the proposed WIU (29.384731% interest X 160 gross acres = 11.753892 net acres/320 unit acres = 3.673091% interest in the WIU).

Mewbourne Oil Company ("Mewbourne") as Operator hereby proposes to drill the referenced well at the above referenced surface location (SL) to the referenced bottom hole location (BHL). The proposed well will be drilled to an approximate true vertical depth (TVD) of 10,438 feet subsurface to evaluate the Bone Spring Formation. The proposed well will have a total measured depth (TMD) of approximately 15,158 feet. The W/2W/2 of the referenced Section 22 will be dedicated to the well as the proration unit.


Regarding the above enclosed for your further handling is our AFE dated March 7, 2018 for the above referenced proposed well. In the event Siana elects to participate in the proposed WIU and well, please execute the enclosed AFE and return to me within thirty (30) days. Our Operating Agreement to follow.










In lieu of participating, Mewbourne hereby offers \$3,000 per net mineral acre for a three (3) year term assignment, delivering a 75% net revenue interest.

Should you have any questions regarding the above, please email me at tjolly@mewbourne.com or call me at (432) 682-3715.

Very truly yours,

MEWBOURNE OIL COMPANY


Tyler Jolly
Landman

 <u>Details</u>	MIDLAND OFFICE	Alejandra Kirksey	MICHAEL KNAPP	9414810699945030170215 Ref #: GAZELLE 22 B3MD NO1H TJ	3/27/2018	<u>Accepted</u> <u>(3/30/2018</u> <u>10:41:00 AM)</u>	4/6/2018 Your Package Delivery Has Been Delayed		
 <u>Details</u>	MIDLAND OFFICE	Alejandra Kirksey	Bonnie Bowman Korbell	9414810699945030170260 Ref #: GAZELLE 22 B3MD NO1H TJ	3/27/2018	<u>Accepted</u> <u>(3/28/2018</u> <u>8:57:00 PM)</u>	3/31/2018 Delivered, Left with Individual	View Signature	<input type="checkbox"/>
 <u>Details</u>	MIDLAND OFFICE	Alejandra Kirksey	Kristen Hunter Chevron USA Inc	9402810699945030170500 Ref #: RUSTLER BREAKS 26 23 W2ML NO1H JA	3/27/2018	<u>Accepted</u> <u>(3/28/2018</u> <u>8:57:00 PM)</u>	3/29/2018 Delivered, To Mail Room	View Signature	<input type="checkbox"/>
 <u>Details</u>	MIDLAND OFFICE	Alejandra Kirksey	Nick Weeks MRC Permian Company	9402810699945030170593 Ref #: RUSTLER BREAKS 26 23 W2ML NO1H JA	3/27/2018	<u>Accepted</u> <u>(3/28/2018</u> <u>8:57:00 PM)</u>	3/30/2018 Delivered, Left with Individual	View Signature	<input type="checkbox"/>
 <u>Details</u>	MIDLAND OFFICE	Alejandra Kirksey	Lisa R. Barr	9414810699945030191760 Ref #: Gazelle 22 B3MD No1H TJ	3/28/2018	<u>Accepted</u> <u>(3/28/2018</u> <u>9:01:00 PM)</u>	4/6/2018 Delivered, Left with Individual	View Signature	<input type="checkbox"/>
 <u>Details</u>	MIDLAND OFFICE	Alejandra Kirksey	Blanco Holdings I, Ltd. Attn: Peter Way	9414810699945030191791 Ref #: Gazelle 22 B3MD No1H TJ	3/28/2018	<u>Accepted</u> <u>(3/28/2018</u> <u>9:01:00 PM)</u>	4/5/2018 Delivered	View Signature	<input type="checkbox"/>
 <u>Details</u>	MIDLAND OFFICE	Alejandra Kirksey	JOHN A. WENCK	9414810699945030191814 Ref #: Gazelle 22 B3MD No1H TJ	3/28/2018	<u>Accepted</u> <u>(3/28/2018</u> <u>9:01:00 PM)</u>	4/9/2018 Refused	View Signature	<input type="checkbox"/>
 <u>Details</u>	MIDLAND OFFICE	Alejandra Kirksey	MATTHEW DOFFER	9414810699945030191821 Ref #: Gazelle 22 B3MD No1H TJ	3/28/2018	<u>Accepted</u> <u>(3/28/2018</u> <u>9:01:00 PM)</u>	3/30/2018 Delivered, Left with Individual	View Signature	<input type="checkbox"/>
 <u>Details</u>	MIDLAND OFFICE	Alejandra Kirksey	Siana Oil & Gas Company, LLC	9414810699945030191876 Ref #: Gazelle 22 B3MD No1H TJ	3/28/2018	<u>Accepted</u> <u>(3/28/2018</u> <u>9:01:00 PM)</u>	4/7/2018 Available for Pickup		

Details	OFFICE	Kirksey	LLC	Ref #: Gazelle 22 B3MD No1H TJ	3/28/2018	Accepted (3/28/2018 9:01:00 PM)	Available for Pickup	
Details	MIDLAND OFFICE	Alejandra Kirksey	Land Department Seeligson Oil Co., Ltd	9414810699945030191920 Ref #: Gazelle 22 B3MD No1H TJ	3/28/2018	Accepted (3/28/2018 9:01:00 PM)	4/3/2018 Delivered, Left with Individual	View Signature <input type="checkbox"/>
Details	MIDLAND OFFICE	Alejandra Kirksey	Noco, Inc.	9414810699945030191975 Ref #: Gazelle 22 B3MD No1H TJ	3/28/2018	Accepted (3/29/2018 12:11:00 AM)	4/3/2018 Delivered, Left with Individual	View Signature <input type="checkbox"/>
Details	MIDLAND OFFICE	Alejandra Kirksey	Stroube Energy Corporation	9414810699945030219990 Ref #: Gazelle 22 B3MD No1H TJ	3/29/2018	Accepted (3/30/2018 8:41:00 PM)	4/2/2018 Delivered, Front Desk/Reception	View Signature <input type="checkbox"/>
Details	MIDLAND OFFICE	Alejandra Kirksey	Ubiquity Communications, Inc.	9414810699945030220200 Ref #: Gazelle 22 B3MD No1H TJ	3/29/2018	Accepted (3/30/2018 8:41:00 PM)	4/3/2018 Delivered	View Signature <input type="checkbox"/>
Details	MIDLAND OFFICE	Alejandra Kirksey	Attn: Don Robertson 180 Petroleum, Inc.	9414810699945030220279 Ref #: Gazelle 22 B3MD No1H TJ	3/29/2018	Accepted (3/30/2018 8:43:00 PM)	Reminder to Schedule Redelivery of your item	
Details	MIDLAND OFFICE	Alejandra Kirksey	Tom M. Ragsdale	9414810699945030220385 Ref #: Gazelle 22 B3MD No1H TJ	3/29/2018	Accepted (3/30/2018 8:43:00 PM)	4/7/2018 Available for Pickup	
Details	MIDLAND OFFICE	Alejandra Kirksey	Noel and Elizabeth Workman	9414810699945030220477 Ref #: Gazelle 22 B3MD No1H TJ	3/29/2018	Accepted (3/30/2018 8:43:00 PM)	4/7/2018 Notice Left (No Authorized Recipient Available)	
Details	MIDLAND OFFICE	Alejandra Kirksey	Brett D. Taylor	9414810699945030220552 Ref #: Gazelle 22 B3MD No1H TJ	3/29/2018	Accepted (3/30/2018 8:43:00 PM)	4/2/2018 Delivered, Left with Individual	View Signature <input type="checkbox"/>
Details	MIDLAND OFFICE	Alejandra Kirksey	Royal Oak Oil & Gas, LLC	9414810699945030220644 Ref #: Gazelle 22 B3MD No1H TJ	3/29/2018	Accepted (3/30/2018 8:43:00 PM)	4/6/2018 Delivered, Left with Individual	View Signature <input type="checkbox"/>

Tyler Jolly

From: Karen Stanford <kstanford@sianaoil.com>
Sent: Monday, April 09, 2018 6:06 PM
To: Tyler Jolly
Subject: RE: Gazelle 22 Well Proposals; W2 of Section 22, T23S, R34E, Lea County, NM

Thanks Tyler!!

Karen Stanford

From: Tyler Jolly [<mailto:tjolly@mewbourne.com>]
Sent: Monday, April 09, 2018 4:34 PM
To: Karen Stanford
Subject: Gazelle 22 Well Proposals; W2 of Section 22, T23S, R34E, Lea County, NM

Karen,

See attached well proposals and AFE's for the proposed Gazelle 22 Working Interest Unit. These proposals and AFE's will be sent via certified mail as well. Please contact me if you have any questions or need additional information.

Thanks,

Tyler Jolly
Mewbourne Oil Company
500 West Texas, Suite 1020,
Midland, TX 79701
Ph: 432-682-3715 / Fax: 432-685-4170

Tyler Jolly

From: Karen Stanford <kstanford@sianaoil.com>
Sent: Wednesday, April 11, 2018 9:49 AM
To: Tyler Jolly
Subject: RE: Gazelle 22 Well Proposals; W2 of Section 22, T23S, R34E, Lea County, NM

Hi Tyler – I believe he will participate, but I will be talking with him later today and if that's not right I will get back with you.

I do have some questions:

1. The 2 Gazelle wells are being drilled back to back, correct?
2. Are they being drilled to different Bone Springs sands (1,2 or 3)?
3. Can I get Mewbourne's drilling plan for the next 2 – 3 years in Sections 10, 15 and 22?

Thank you!

Karen Stanford

From: Tyler Jolly [<mailto:tjolly@mewbourne.com>]
Sent: Wednesday, April 11, 2018 7:53 AM
To: Karen Stanford
Subject: RE: Gazelle 22 Well Proposals; W2 of Section 22, T23S, R34E, Lea County, NM

Karen,

I understand you just got your eyes on the proposal letters and are evaluating. Could you give me any hint at whether Siana and Tom Ragsdale will participate? We're trying to get this unit ready for wells to be drilled in June. Please let me know if you have any questions or need additional information.

Thanks,

Tyler Jolly
Mewbourne Oil Company
500 West Texas, Suite 1020,
Midland, TX 79701
Ph: 432-682-3715 / Fax: 432-685-4170

From: Tyler Jolly
Sent: Monday, April 09, 2018 4:34 PM
To: kstanford@sianaoil.com
Subject: Gazelle 22 Well Proposals; W2 of Section 22, T23S, R34E, Lea County, NM

Karen,

See attached well proposals and AFE's for the proposed Gazelle 22 Working Interest Unit. These proposals and AFE's will be sent via certified mail as well. Please contact me if you have any questions or need additional information.

Thanks,

Tyler Jolly

Mewbourne Oil Company

500 West Texas, Suite 1020,

Midland, TX 79701

Ph: 432-682-3715 / Fax: 432-685-4170

Tyler Jolly

From: Tyler Jolly
Sent: Tuesday, May 01, 2018 7:43 AM
To: Karen Stanford
Subject: RE: Creedence 21-16 Wells JOA

The JOA was sent last week via regular mail. Please let me know if you have not received it by tomorrow and I will send it again.

I have not received the Gazelle 22 JOA pages from you guys. Will you be participating?

Tyler

From: Karen Stanford [<mailto:kstanford@sianaoil.com>]
Sent: Monday, April 30, 2018 5:33 PM
To: Tyler Jolly
Subject: Creedence 21-16 Wells JOA

Hi Tyler – I do not believe we received the JOA for the Creedence wells. Would you please send it to us?

Tom Ragsdale
400 N. Sam Houston Pkwy East Suite 601
Houston, TX 77060

Thank you!

Karen Stanford

[illegible]

MEWBOURNE OIL COMPANY

500 West Texas, Suite 1020
Midland, Texas 79701
Phone (432) 682-3715
Fax (432) 685-4170

April 5, 2018

Via Certified Mail

Ubiquity Communications, Inc.
212 N. Market Street
Jefferson, TX 75657

Re: Gazelle 22 B2MD Fed Com #2H
200' FSL & 706' FWL (SL)
330' FNL & 380' FWL (BHL)
W/2 of Section 22, T23S, R34E
Lea County, New Mexico

Ladies and Gentlemen:

Mewbourne Oil Company ("Mewbourne") as Operator hereby proposes to form a 320-acre Working Interest Unit ("WIU") covering the W/2 of the referenced Section 22 for oil and gas production. Apparently Ubiquity Communications, Inc. ("Ubiquity") owns 0.301821% interest in the NW/4 (0.482914 net acres) of the referenced Section 22. Accordingly, Ubiquity would own 0.150911% working interest in the proposed WIU ($0.301821\% \text{ interest} \times 160 \text{ gross acres} = 0.482914 \text{ net acres} / 320 \text{ unit acres} = 0.150911\% \text{ interest in the WIU}$).

Mewbourne Oil Company ("Mewbourne") as Operator hereby proposes to drill the referenced well at the above referenced surface location (SL) to the referenced bottom hole location (BHL). The proposed well will be drilled to an approximate true vertical depth (TVD) of 10,438 feet subsurface to evaluate the Bone Spring Formation. The proposed well will have a total measured depth (TMD) of approximately 15,158 feet. The W/2W/2 of the referenced Section 22 will be dedicated to the well as the proration unit.

Regarding the above enclosed for your further handling is our AFE dated March 7, 2018 for the above referenced proposed well. In the event Ubiquity elects to participate in the proposed WIU and well, please execute the enclosed AFE and return to me within thirty (30) days. Our Operating Agreement to follow.

In lieu of participating, Mewbourne hereby offers \$3,000 per net mineral acre for a three (3) year term assignment, delivering a 75% net revenue interest.

Should you have any questions regarding the above, please email me at tjolly@mewbourne.com or call me at (432) 682-3715.

Very truly yours,

MEWBOURNE OIL COMPANY



Tyler Jolly
Landman

MEWBOURNE OIL COMPANY

500 West Texas, Suite 1020

Midland, Texas 79701

Phone (432) 682-3715

Fax (432) 685-4170

April 5, 2018

Via Certified Mail

Ubiquity Communications, Inc.
212 N. Market Street
Jefferson, TX 75657

Re: Gazelle 22 B3MD Fed Com #1H
200' FSL & 756' FWL (SL)
330' FNL & 380' FWL (BHL)
W/2 of Section 22, T23S, R34E
Lea County, New Mexico

Ladies and Gentlemen:

Mewbourne Oil Company ("Mewbourne") as Operator hereby proposes to form a 320-acre Working Interest Unit ("WIU") covering the W/2 of the referenced Section 22 for oil and gas production. Apparently Ubiquity Communications, Inc. ("Ubiquity") owns 0.301821% interest in the NW/4 (0.482914 net acres) of the referenced Section 22. Accordingly, Ubiquity would own 0.150911% working interest in the proposed WIU ($0.301821\% \text{ interest} \times 160 \text{ gross acres} = 0.482914 \text{ net acres} / 320 \text{ unit acres} = 0.150911\% \text{ interest in the WIU}$).

Mewbourne Oil Company ("Mewbourne") as Operator hereby proposes to drill the referenced well at the above referenced surface location (SL) to the referenced bottom hole location (BHL). The proposed well will be drilled to an approximate true vertical depth (TVD) of 11,483 feet subsurface to evaluate the Bone Spring Formation. The proposed well will have a total measured depth (TMD) of approximately 16,218 feet. The W/2W/2 of the referenced Section 22 will be dedicated to the well as the proration unit.

Regarding the above enclosed for your further handling is our AFE dated March 7, 2018 for the above referenced proposed well. In the event Ubiquity elects to participate in the proposed WIU and well, please execute the enclosed AFE and return to me within thirty (30) days. Our Operating Agreement to follow.

In lieu of participating, Mewbourne hereby offers \$3,000 per net mineral acre for a three (3) year term assignment, delivering a 75% net revenue interest.

Should you have any questions regarding the above, please email me at tjolly@mewbourne.com or call me at (432) 682-3715.

Very truly yours,

MEWBOURNE OIL COMPANY



Tyler Jolly
Landman



Date: April 16, 2018

Simple Certified:

The following is in response to your April 16, 2018 request for delivery information on your Certified Mail™/RRE item number 9414810699945030398503. The delivery record shows that this item was delivered on April 16, 2018 at 8:16 am in JEFFERSON, TX 75657. The scanned image of the recipient information is provided below.

Signature of Recipient :

Mark McKee
Mark McKee

Address of Recipient :

212 N Market

Thank you for selecting the Postal Service for your mailing needs.

If you require additional assistance, please contact your local Post Office or postal representative.

Sincerely,
United States Postal Service

Ubiquity Communications, Inc.
212 N MARKET ST
JEFFERSON, TX 75657
Reference #: Gazelle 22 B3MD No1H - DR
Item ID: Gazelle 22 B3MD No1H

MEWBOURNE OIL COMPANY

500 West Texas, Suite 1020
Midland, Texas 79701
Phone (432) 682-3715
Fax (432) 685-4170

March 29, 2018

Via Certified Mail

Ubiquity Communications, Inc.
P.O. Box 2393
Amarillo, TX 79105

Re: Gazelle 22 B3MD Fed Com #1H
200' FSL & 756' FWL (SL)
330' FNL & 380' FWL (BHL)
W/2 of Section 22, T23S, R34E
Lea County, New Mexico

Ladies and Gentlemen:

Mewbourne Oil Company ("Mewbourne") as Operator hereby proposes to form a 320-acre Working Interest Unit ("WIU") covering the W/2 of the referenced Section 22 for oil and gas production. Apparently Ubiquity Communications, Inc. ("Ubiquity") owns 0.301821% interest in the NW/4 (0.482914 net acres) of the referenced Section 22. Accordingly, Ubiquity would own 0.150911% working interest in the proposed WIU ($0.301821\% \text{ interest} \times 160 \text{ gross acres} = 0.482914 \text{ net acres} / 320 \text{ unit acres} = 0.150911\% \text{ interest in the WIU}$).

Mewbourne Oil Company ("Mewbourne") as Operator hereby proposes to drill the referenced well at the above referenced surface location (SL) to the referenced bottom hole location (BHL). The proposed well will be drilled to an approximate true vertical depth (TVD) of 11,483 feet subsurface to evaluate the Bone Spring Formation. The proposed well will have a total measured depth (TMD) of approximately 16,218 feet. The W/2W/2 of the referenced Section 22 will be dedicated to the well as the proration unit.

Regarding the above enclosed for your further handling is our AFE dated March 7, 2018 for the above referenced proposed well. In the event Ubiquity elects to participate in the proposed WIU and well, please execute the enclosed AFE and return to me within thirty (30) days. Our Operating Agreement to follow.

In lieu of participating, Mewbourne hereby offers \$3,000 per net mineral acre for a three (3) year term assignment, delivering a 75% net revenue interest.

Should you have any questions regarding the above, please email me at tjolly@mewbourne.com or call me at (432) 682-3715.

Very truly yours,

MEWBOURNE OIL COMPANY



Tyler Jolly
Landman

MEWBOURNE OIL COMPANY

500 West Texas, Suite 1020
Midland, Texas 79701
Phone (432) 682-3715
Fax (432) 685-4170

March 29, 2018

Via Certified Mail

Ubiquity Communications, Inc.
P.O. Box 2393
Amarillo, TX 79105

Re: Gazelle 22 B2MD Fed Com #2H
200' FSL & 706' FWL (SL)
330' FNL & 380' FWL (BHL)
W/2 of Section 22, T23S, R34E
Lea County, New Mexico

Ladies and Gentlemen:

Mewbourne Oil Company ("Mewbourne") as Operator hereby proposes to form a 320-acre Working Interest Unit ("WIU") covering the W/2 of the referenced Section 22 for oil and gas production. Apparently Ubiquity Communications, Inc. ("Ubiquity") owns 0.301821% interest in the NW/4 (0.482914 net acres) of the referenced Section 22. Accordingly, Ubiquity would own 0.150911% working interest in the proposed WIU ($0.301821\% \text{ interest} \times 160 \text{ gross acres} = 0.482914 \text{ net acres} / 320 \text{ unit acres} = 0.150911\% \text{ interest in the WIU}$).

Mewbourne Oil Company ("Mewbourne") as Operator hereby proposes to drill the referenced well at the above referenced surface location (SL) to the referenced bottom hole location (BHL). The proposed well will be drilled to an approximate true vertical depth (TVD) of 10,438 feet subsurface to evaluate the Bone Spring Formation. The proposed well will have a total measured depth (TMD) of approximately 15,158 feet. The W/2W/2 of the referenced Section 22 will be dedicated to the well as the proration unit.

Regarding the above enclosed for your further handling is our AFE dated March 7, 2018 for the above referenced proposed well. In the event Ubiquity elects to participate in the proposed WIU and well, please execute the enclosed AFE and return to me within thirty (30) days. Our Operating Agreement to follow.

In lieu of participating, Mewbourne hereby offers \$3,000 per net mineral acre for a three (3) year term assignment, delivering a 75% net revenue interest.

Should you have any questions regarding the above, please email me at tjolly@mewbourne.com or call me at (432) 682-3715.

Very truly yours,

MEWBOURNE OIL COMPANY



Tyler Jolly
Landman



Date: April 3, 2018

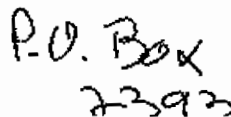
Simple Certified:

The following is in response to your April 3, 2018 request for delivery information on your Certified Mail™/RRE item number 9414810699945030220200. The delivery record shows that this item was delivered on April 3, 2018 at 12:39 pm in AMARILLO, TX 79105. The scanned image of the recipient information is provided below.

Signature of Recipient :

A handwritten signature in black ink that reads "John R. Riddle".

Address of Recipient :

A handwritten address in black ink that reads "P.O. Box 2393".

Thank you for selecting the Postal Service for your mailing needs.

If you require additional assistance, please contact your local Post Office or postal representative.

Sincerely,
United States Postal Service

Ubiquity Communications, Inc.
PO BOX 2393
Amarillo, TX 79105
Reference #: Gazelle 22 B3MD No1H TJ
Item ID: Gazelle 22 B3MD No1H

Company	Date	Correspondence	Details
		Type	
Stroube Energy Corporation	Thursday, March 29, 2018	Certified Letter	Well Proposal and AFE
	Monday, April 23, 2018	Email	Signed AFE
	Monday, April 23, 2018	Email	Confirmation of receipt of JOA
	Tuesday, April 24, 2018	Email	AFE Questions
	Monday, May 07, 2018	Email	Title Questions

MEWBOURNE OIL COMPANY

500 West Texas, Suite 1020
Midland, Texas 79701
Phone (432) 682-3715
Fax (432) 685-4170

March 29, 2018

Via Certified Mail

Stroube Energy Corporation
4925 Greenville Ave., Ste. 915
Dallas, TX 75206

Re: Gazelle 22 B3MD Fed Com #1H
200' FSL & 756' FWL (SL)
330' FNL & 380' FWL (BHL)
W/2 of Section 22, T23S, R34E
Lea County, New Mexico

Ladies and Gentlemen:

Mewbourne Oil Company ("Mewbourne") as Operator hereby proposes to form a 320-acre Working Interest Unit ("WIU") covering the W/2 of the referenced Section 22 for oil and gas production. Apparently Stroube Energy Corporation ("Stroube") owns 1.270439% interest in the NW/4 (2.032702 net acres) of the referenced Section 22. Accordingly, Stroube would own 0.635220% working interest in the proposed WIU ($1.270439\% \text{ interest} \times 160 \text{ gross acres} = 2.032702 \text{ net acres} / 320 \text{ unit acres} = 0.635220\% \text{ interest in the WIU}$).

Mewbourne Oil Company ("Mewbourne") as Operator hereby proposes to drill the referenced well at the above referenced surface location (SL) to the referenced bottom hole location (BHL). The proposed well will be drilled to an approximate true vertical depth (TVD) of 11,483 feet subsurface to evaluate the Bone Spring Formation. The proposed well will have a total measured depth (TMD) of approximately 16,218 feet. The W/2W/2 of the referenced Section 22 will be dedicated to the well as the proration unit.

Regarding the above enclosed for your further handling is our AFE dated March 7, 2018 for the above referenced proposed well. In the event Stroube elects to participate in the proposed WIU and well, please execute the enclosed AFE and return to me within thirty (30) days. Our Operating Agreement to follow.

In lieu of participating, Mewbourne hereby offers \$3,000 per net mineral acre for a three (3) year term assignment, delivering a 75% net revenue interest.

Should you have any questions regarding the above, please email me at tjolly@mewbourne.com or call me at (432) 682-3715.

Very truly yours,

MEWBOURNE OIL COMPANY



Tyler Jolly
Landman

MEWBOURNE OIL COMPANY

500 West Texas, Suite 1020
Midland, Texas 79701
Phone (432) 682-3715
Fax (432) 685-4170

March 29, 2018

Via Certified Mail

Stroube Energy Corporation
4925 Greenville Ave., Ste. 915
Dallas, TX 75206

Re: Gazelle 22 B2MD Fed Com #2H
200' FSL & 706' FWL (SL)
330' FNL & 380' FWL (BHL)
W/2 of Section 22, T23S, R34E
Lea County, New Mexico

Ladies and Gentlemen:

Mewbourne Oil Company ("Mewbourne") as Operator hereby proposes to form a 320-acre Working Interest Unit ("WIU") covering the W/2 of the referenced Section 22 for oil and gas production. Apparently Stroube Energy Corporation ("Stroube") owns 1.270439% interest in the NW/4 (2.032702 net acres) of the referenced Section 22. Accordingly, Stroube would own 0.635220% working interest in the proposed WIU ($1.270439\% \text{ interest} \times 160 \text{ gross acres} = 2.032702 \text{ net acres} / 320 \text{ unit acres} = 0.635220\% \text{ interest in the WIU}$).

Mewbourne Oil Company ("Mewbourne") as Operator hereby proposes to drill the referenced well at the above referenced surface location (SL) to the referenced bottom hole location (BHL). The proposed well will be drilled to an approximate true vertical depth (TVD) of 10,438 feet subsurface to evaluate the Bone Spring Formation. The proposed well will have a total measured depth (TMD) of approximately 15,158 feet. The W/2W/2 of the referenced Section 22 will be dedicated to the well as the proration unit.


Regarding the above enclosed for your further handling is our AFE dated March 7, 2018 for the above referenced proposed well. In the event Stroube elects to participate in the proposed WIU and well, please execute the enclosed AFE and return to me within thirty (30) days. Our Operating Agreement to follow.

In lieu of participating, Mewbourne hereby offers \$3,000 per net mineral acre for a three (3) year term assignment, delivering a 75% net revenue interest.

Should you have any questions regarding the above, please email me at tjolly@mewbourne.com or call me at (432) 682-3715.

Very truly yours,

MEWBOURNE OIL COMPANY


Tyler Jolly
Landman



Date: April 3, 2018

Simple Certified:

The following is in response to your April 3, 2018 request for delivery information on your Certified Mail™/RRE item number 9414810699945030219990. The delivery record shows that this item was delivered on April 2, 2018 at 12:59 pm in DALLAS, TX 75206. The scanned image of the recipient information is provided below.

Signature of Recipient :

Signature	X <i>Enn Derlin</i>
Printed Name	Enn Derlin

Address of Recipient :

Delivery Address	4925 G 915
------------------	------------

Thank you for selecting the Postal Service for your mailing needs.

If you require additional assistance, please contact your local Post Office or postal representative.

Sincerely,
United States Postal Service

Stroube Energy Corporation
4925 GREENVILLE AVE STE 915
DALLAS, TX 75206
Reference #: Gazelle 22 B3MD No1H TJ
Item ID: Gazelle 22 B3MD No1H

Tyler Jolly

From: stroubeenergy@aol.com
Sent: Monday, April 23, 2018 6:06 PM
To: Tyler Jolly
Subject: Re: Gazelle 22 well- Lea County New Mexico

Yes- will review

In a message dated 4/23/2018 5:01:24 PM Central Standard Time, tjolly@mewbourne.com writes:

Confirmed. Have you received the Operating Agreement?

Tyler

From: stroubeenergy@aol.com [mailto:stroubeenergy@aol.com]
Sent: Monday, April 23, 2018 5:00 PM
To: Tyler Jolly
Subject: Gazelle 22 well- Lea County New Mexico

Stroube Energy elects to participate in the Gazelle 22 well. I will send election by mail tomorrow. Please confirm receipt of this email.

Thanks

Frank Stroube

President

Tyler Jolly

From: stroubeenergy@aol.com
Sent: Tuesday, April 24, 2018 2:31 PM
To: stroubeenergy@aol.com; Tyler Jolly
Subject: Re: Gazelle 22 well- Lea County New Mexico

Tyler- I just discovered as I was executing the well proposal that there were two wells proposed. Stroube Energy elects to participate in the Gazelle Fed Com 1, and the Gazelle Fed Com #2. Please confirm receipt of this email. Mailing paperwork today.

Frank Stroube

In a message dated 4/23/2018 6:05:52 PM Central Standard Time, stroubeenergy@aol.com writes:

Yes- will review

In a message dated 4/23/2018 5:01:24 PM Central Standard Time, tjolly@mewbourne.com writes:

Confirmed. Have you received the Operating Agreement?

Tyler

From: stroubeenergy@aol.com [<mailto:stroubeenergy@aol.com>]
Sent: Monday, April 23, 2018 5:00 PM
To: Tyler Jolly
Subject: Gazelle 22 well- Lea County New Mexico

Stroube Energy elects to participate in the Gazelle 22 well. I will send election by mail tomorrow. Please confirm receipt of this email.

Thanks

Frank Stroube

President

Tyler Jolly

From: stroubeenergy@aol.com
Sent: Monday, May 07, 2018 11:26 PM
To: EDevlin@trekresources.com; Tyler Jolly
Subject: Re: Gazelle 22 Fed Units - Lea Co, NM - Stroube Energy Corp.

I have the joa- will show u in morning

In a message dated 5/7/2018 5:23:18 PM Central Standard Time, EDevlin@trekresources.com writes:

Would you send me an electronic copy of the JOA so that I can review? I've copied Frank on this email.

Thank you,
Erin Devlin

Sent from my iPhone

On May 7, 2018, at 4:38 PM, Tyler Jolly <tjolly@mewbourne.com> wrote:

Erin,

I am showing AFE's from Mr. Stroube but still lack signed JOA pages. I can send excerpts of the opinion if we can get him signed up under the Operating Agreement.

Thanks,

Tyler Jolly

Mewbourne Oil Company

500 West Texas, Suite 1020,

Midland, TX 79701

Ph: 432-682-3715 / Fax: 432-685-4170

From: Erin Devlin [<mailto:EDevlin@trekresources.com>]

Sent: Monday, May 07, 2018 3:10 PM

To: Tyler Jolly

Subject: Gazelle 22 Fed Units - Lea Co, NM - Stroube Energy Corp.

Tyler,

I'm helping out Frank Stroube with some of his land work (we work in the same office) and I'm trying to confirm Stroube Energy Corporation's interest in the W/2 of 22-23s-34e. He returned both executed AFE's to participate in the wells, but have you guys had a drilling title opinion done yet? If so, could you please shoot it to me or the pages related to his interest? I want to make sure there aren't any curative requirements necessary for his interest so that we can get ahead of them if so.

Thank you so much!

Erin Devlin

Senior Landman

Trek Resources, Inc.

4925 Greenville Avenue, Suite 915

Dallas, Texas 75206

DIRECT: 214-382-3226

FAX: 214-373-8035

edevlin@trekresources.com

[illegible]

MEWBOURNE OIL COMPANY

500 West Texas, Suite 1020
Midland, Texas 79701
Phone (432) 682-3715
Fax (432) 685-4170

March 29, 2018

Via Certified Mail

Noel and Elizabeth Workman
488 Alexian Way, Apt. 108
Signal Mountain, TN 37377

Re: Gazelle 22 B3MD Fed Com #1H
200' FSL & 756' FWL (SL)
330' FNL & 380' FWL (BHL)
W/2 of Section 22, T23S, R34E
Lea County, New Mexico

Ladies and Gentlemen:

Mewbourne Oil Company ("Mewbourne") as Operator hereby proposes to form a 320-acre Working Interest Unit ("WIU") covering the W/2 of the referenced Section 22 for oil and gas production. Apparently you own 0.150910% interest in the NW/4 (0.241457 net acres) of the referenced Section 22. Accordingly, you would own 0.075455% working interest in the proposed WIU (0.150910% interest X 160 gross acres = 0.241457 net acres/ 320 unit acres = 0.075455% interest in the WIU).

Mewbourne Oil Company ("Mewbourne") as Operator hereby proposes to drill the referenced well at the above referenced surface location (SL) to the referenced bottom hole location (BHL). The proposed well will be drilled to an approximate true vertical depth (TVD) of 11,483 feet subsurface to evaluate the Bone Spring Formation. The proposed well will have a total measured depth (TMD) of approximately 16,218 feet. The W/2W/2 of the referenced Section 22 will be dedicated to the well as the proration unit.

Regarding the above enclosed for your further handling is our AFE dated March 7, 2018 for the above referenced proposed well. In the event you elect to participate in the proposed WIU and well, please execute the enclosed AFE and return to me within thirty (30) days. Our Operating Agreement to follow.

In lieu of participating, Mewbourne hereby offers \$3,000 per net mineral acre for a three (3) year term assignment, delivering a 75% net revenue interest.

Should you have any questions regarding the above, please email me at tjolly@mewbourne.com or call me at (432) 682-3715.

Very truly yours,

MEWBOURNE OIL COMPANY



Tyler Jolly
Landman

MEWBOURNE OIL COMPANY

500 West Texas, Suite 1020
Midland, Texas 79701
Phone (432) 682-3715
Fax (432) 685-4170

March 29, 2018

Via Certified Mail

Noel and Elizabeth Workman
488 Alexian Way, Apt. 108
Signal Mountain, TN 37377

Re: Gazelle 22 B2MD Fed Com #2H
200' FSL & 706' FWL (SL)
330' FNL & 380' FWL (BHL)
W/2 of Section 22, T23S, R34E
Lea County, New Mexico

Ladies and Gentlemen:

Mewbourne Oil Company ("Mewbourne") as Operator hereby proposes to form a 320-acre Working Interest Unit ("WIU") covering the W/2 of the referenced Section 22 for oil and gas production. Apparently you own 0.150910% interest in the NW/4 (0.241457 net acres) of the referenced Section 22. Accordingly, you would own 0.075455% working interest in the proposed WIU (0.150910% interest X 160 gross acres = 0.241457 net acres/ 320 unit acres = 0.075455% interest in the WIU).

Mewbourne Oil Company ("Mewbourne") as Operator hereby proposes to drill the referenced well at the above referenced surface location (SL) to the referenced bottom hole location (BHL). The proposed well will be drilled to an approximate true vertical depth (TVD) of 10,438 feet subsurface to evaluate the Bone Spring Formation. The proposed well will have a total measured depth (TMD) of approximately 15,158 feet. The W/2W/2 of the referenced Section 22 will be dedicated to the well as the proration unit.

Regarding the above enclosed for your further handling is our AFE dated March 7, 2018 for the above referenced proposed well. In the event you elect to participate in the proposed WIU and well, please execute the enclosed AFE and return to me within thirty (30) days. Our Operating Agreement to follow.

In lieu of participating, Mewbourne hereby offers \$3,000 per net mineral acre for a three (3) year term assignment, delivering a 75% net revenue interest.

Should you have any questions regarding the above, please email me at tjolly@mewbourne.com or call me at (432) 682-3715.

Very truly yours,

MEWBOURNE OIL COMPANY



Tyler Jolly
Landman



Date: April 27, 2018

Simple Certified:

The following is in response to your April 27, 2018 request for delivery information on your Certified Mail™/RRE item number 9414810699945030220477. The delivery record shows that this item was delivered on April 27, 2018 at 1:49 pm in SIGNAL MOUNTAIN, TN 37377. The scanned image of the recipient information is provided below.

Signature of Recipient :

A handwritten signature in black ink that reads "Noel and Elizabeth Workman".

Address of Recipient :

488 Alexian Way
APT 108
Signal Mountain TN 37377

Thank you for selecting the Postal Service for your mailing needs.

If you require additional assistance, please contact your local Post Office or postal representative.

Sincerely,
United States Postal Service

Noel and Elizabeth Workman
488 ALEXIAN WAY APT 108
SIGNAL MOUNTAIN, TN 37377
Reference #: Gazelle 22 B3MD No1H TJ
Item ID: Gazelle 22 B3MD No1H

Company	Date	Correspondence	Details
		Type	
Michael Knapp	Tuesday, March 27, 2018	Certified Letter	Well Proposal and AFE
	Thursday, April 05, 2018	Name Search	
	Friday, April 13, 2018	Name Search	
	Thursday, May 03, 2018	Email	Prospect & Identity
	Thursday, May 03, 2018	Phone Call	Trying to confirm identity

MEWBOURNE OIL COMPANY

500 West Texas, Suite 1020
Midland, Texas 79701
Phone (432) 682-3715
Fax (432) 685-4170

March 27, 2018

Via Certified Mail

Michael Knapp
2300 N. Stemmons Fwy, Suite 5G-30
Dallas, TX 75207

Re: Gazelle 22 B3MD Fed Com #1H
200' FSL & 756' FWL (SL)
330' FNL & 380' FWL (BHL)
W/2 of Section 22, T23S, R34E
Lea County, New Mexico

Ladies and Gentlemen:

Mewbourne Oil Company ("Mewbourne") as Operator hereby proposes to form a 320-acre Working Interest Unit ("WIU") covering the W/2 of the referenced Section 22 for oil and gas production. Apparently you own 0.643102% interest in the NW/4 (1.028963 net acres) of the referenced Section 22. Accordingly, you would own 0.321551% working interest in the proposed WIU (0.643102% interest X 160 gross acres = 1.028963 net acres/ 320 unit acres = 0.321551% interest in the WIU).

Mewbourne Oil Company ("Mewbourne") as Operator hereby proposes to drill the referenced well at the above referenced surface location (SL) to the referenced bottom hole location (BHL). The proposed well will be drilled to an approximate true vertical depth (TVD) of 11,483 feet subsurface to evaluate the Bone Spring Formation. The proposed well will have a total measured depth (TMD) of approximately 16,218 feet. The W/2W/2 of the referenced Section 22 will be dedicated to the well as the proration unit.

Regarding the above enclosed for your further handling is our AFE dated March 7, 2018 for the above referenced proposed well. In the event you elect to participate in the proposed WIU and well, please execute the enclosed AFE and return to me within thirty (30) days. Our Operating Agreement to follow.

In lieu of participating, Mewbourne hereby offers \$3,000 per net mineral acre for a three (3) year term assignment, delivering a 75% net revenue interest.

Should you have any questions regarding the above, please email me at tjolly@mewbourne.com or call me at (432) 682-3715.

Very truly yours,

MEWBOURNE OIL COMPANY



Tyler Jolly
Landman

MEWBOURNE OIL COMPANY

500 West Texas, Suite 1020
Midland, Texas 79701
Phone (432) 682-3715
Fax (432) 685-4170

March 27, 2018

Via Certified Mail

Michael Knapp
2300 N. Stemmons Fwy, Suite 5G-30
Dallas, TX 75207

Re: Gazelle 22 B2MD Fed Com #2H
200' FSL & 706' FWL (SL)
330' FNL & 380' FWL (BHL)
W/2 of Section 22, T23S, R34E
Lea County, New Mexico

Ladies and Gentlemen:

Mewbourne Oil Company ("Mewbourne") as Operator hereby proposes to form a 320-acre Working Interest Unit ("WIU") covering the W/2 of the referenced Section 22 for oil and gas production. Apparently you own 0.643102% interest in the NW/4 (1.028963 net acres) of the referenced Section 22. Accordingly, you would own 0.321551% working interest in the proposed WIU (0.643102% interest X 160 gross acres = 1.028963 net acres/ 320 unit acres = 0.321551% interest in the WIU).

Mewbourne Oil Company ("Mewbourne") as Operator hereby proposes to drill the referenced well at the above referenced surface location (SL) to the referenced bottom hole location (BHL). The proposed well will be drilled to an approximate true vertical depth (TVD) of 10,438 feet subsurface to evaluate the Bone Spring Formation. The proposed well will have a total measured depth (TMD) of approximately 15,158 feet. The W/2W/2 of the referenced Section 22 will be dedicated to the well as the proration unit.

Regarding the above enclosed for your further handling is our AFE dated March 7, 2018 for the above referenced proposed well. In the event you elect to participate in the proposed WIU and well, please execute the enclosed AFE and return to me within thirty (30) days. Our Operating Agreement to follow.

In lieu of participating, Mewbourne hereby offers \$3,000 per net mineral acre for a three (3) year term assignment, delivering a 75% net revenue interest.

Should you have any questions regarding the above, please email me at tjolly@mewbourne.com or call me at (432) 682-3715.

Very truly yours,

MEWBOURNE OIL COMPANY



Tyler Jolly
Landman



Date: April 21, 2018

Simple Certified:

The following is in response to your April 21, 2018 request for delivery information on your Certified Mail™/RRE item number 9414810699945030170215. The delivery record shows that this item was delivered on April 21, 2018 at 1:17 pm in MIDLAND, TX 79701. The scanned image of the recipient information is provided below.

Signature of Recipient :

A handwritten signature in black ink, appearing to read "Jenn, H. L. 11/1".

Address of Recipient :

A handwritten address in black ink, appearing to read "500 Texas".

Thank you for selecting the Postal Service for your mailing needs.

If you require additional assistance, please contact your local Post Office or postal representative.

Sincerely,
United States Postal Service

MICHAEL KNAPP
2300 N STEMMONS FWY STE 5G-30
DALLAS, TX 75207
Reference #: GAZELLE 22 B3MD NO1H TJ
Item ID: GAZELLE 22 B3MD NO1H

Tyler Jolly

From: Michael Knapp <mknapp@floodresponse.com>
Sent: Thursday, May 03, 2018 2:23 PM
To: Tyler Jolly
Subject: RE: Lea County Working Interest

Hi Tyler,

Yes, it's me. That was a very long time ago. Would you like to send me over a proposal or do we need to talk more? Up to you.

Michael Knapp, CPA
Chairman

Email: mknapp@floodresponse.com

Address: 72104 Corporate Way Thousand Palms, CA 92276

Office: 760-343-3933

Fax: 760-343-3934

Please visit our website: www.floodresponse.com



CA Lic# 956037

“CAI-CV 2015 Business Partner of the Year”

This transmission is intended only for the person or entity to which it is addressed and may contain privileged and/or confidential material. Any retransmission, dissemination, review or other use of, or taking any action in reliance upon, this information by persons or entities other than the intended recipient is prohibited. If you receive this transmission in error, please contact the sender, destroy this message and delete the material from any computer, computer storage or other media. Information in this message that does not relate to the official business of MacDonald Service Group Inc. Db a Flood Response shall be understood as neither given nor endorsed by the company.

From: Tyler Jolly [<mailto:tjolly@mewbourne.com>]
Sent: Thursday, May 03, 2018 12:05 PM
To: Michael Knapp
Subject: Lea County Working Interest

Mr. Knapp,

See attached document. Does this look like you?

Thanks,

Tyler Jolly

Mewbourne Oil Company

500 West Texas, Suite 1020,

Midland, TX 79701

Ph: 432-682-3715 / Fax: 432-685-4170

[illegible]

MEWBOURNE OIL COMPANY

500 West Texas, Suite 1020

Midland, Texas 79701

Phone (432) 682-3715

Fax (432) 685-4170

March 21, 2018

Via Certified Mail

Mark L. Shidler, Inc.
1313 Campbell Rd. Ste. D
Houston, TX 77055

Re: Gazelle 22 B3MD Fed Com #1H
200' FSL & 756' FWL (SL)
330' FNL & 380' FWL (BHL)
W/2 of Section 22, T23S, R34E
Lea County, New Mexico

Ladies and Gentlemen:

Mewbourne Oil Company ("Mewbourne") as Operator hereby proposes to form a 320-acre Working Interest Unit ("WIU") covering the W/2 of the referenced Section 22 for oil and gas production. Apparently Mark L. Shidler, Inc. ("Shidler") owns 7.124854% interest in the NW/4 (11.399766 net acres) of the referenced Section 22. Accordingly, Shidler would own 3.562427% working interest in the proposed WIU ($7.124854\% \text{ interest} \times 160 \text{ gross acres} = 11.399766 \text{ net acres} / 320 \text{ unit acres} = 3.562427\% \text{ interest in the WIU}$).

Mewbourne Oil Company ("Mewbourne") as Operator hereby proposes to drill the referenced well at the above referenced surface location (SL) to the referenced bottom hole location (BHL). The proposed well will be drilled to an approximate true vertical depth (TVD) of 11,483 feet subsurface to evaluate the Bone Spring Formation. The proposed well will have a total measured depth (TMD) of approximately 16,218 feet. The W/2W/2 of the referenced Section 22 will be dedicated to the well as the proration unit.

Regarding the above enclosed for your further handling is our AFE dated March 7, 2018 for the above referenced proposed well. In the event Shidler elects to participate in the proposed WIU and well, please execute the enclosed AFE and return to me within thirty (30) days. Our Operating Agreement to follow.

In lieu of participating, Mewbourne hereby offers \$3,000 per net mineral acre for a three (3) year term assignment, delivering a 75% net revenue interest.

Should you have any questions regarding the above, please email me at tjolly@mewbourne.com or call me at (432) 682-3715.

Very truly yours,

MEWBOURNE OIL COMPANY



Tyler Jolly
Landman

MEWBOURNE OIL COMPANY

500 West Texas, Suite 1020
Midland, Texas 79701
Phone (432) 682-3715
Fax (432) 685-4170

March 21, 2018

Via Certified Mail

Mark L. Shidler, Inc.
1313 Campbell Rd. Ste. D
Houston, TX 77055

Re: Gazelle 22 B2MD Fed Com #2H
200' FSL & 706' FWL (SL)
330' FNL & 380' FWL (BHL)
W/2 of Section 22, T23S, R34E
Lea County, New Mexico

Ladies and Gentlemen:

Mewbourne Oil Company ("Mewbourne") as Operator hereby proposes to form a 320-acre Working Interest Unit ("WIU") covering the W/2 of the referenced Section 22 for oil and gas production. Apparently Mark L. Shidler, Inc. ("Shidler") owns 7.124854% interest in the NW/4 (11.399766 net acres) of the referenced Section 22. Accordingly, Shidler would own 3.562427% working interest in the proposed WIU (7.124854% interest X 160 gross acres = 11.399766 net acres/ 320 unit acres = 3.562427% interest in the WIU).

Mewbourne Oil Company ("Mewbourne") as Operator hereby proposes to drill the referenced well at the above referenced surface location (SL) to the referenced bottom hole location (BHL). The proposed well will be drilled to an approximate true vertical depth (TVD) of 10,438 feet subsurface to evaluate the Bone Spring Formation. The proposed well will have a total measured depth (TMD) of approximately 15,158 feet. The W/2W/2 of the referenced Section 22 will be dedicated to the well as the proration unit.

Regarding the above enclosed for your further handling is our AFE dated March 7, 2018 for the above referenced proposed well. In the event Shidler elects to participate in the proposed WIU and well, please execute the enclosed AFE and return to me within thirty (30) days. Our Operating Agreement to follow.

In lieu of participating, Mewbourne hereby offers \$3,000 per net mineral acre for a three (3) year term assignment, delivering a 75% net revenue interest.

Should you have any questions regarding the above, please email me at tjolly@mewbourne.com or call me at (432) 682-3715.

Very truly yours,

MEWBOURNE OIL COMPANY



Tyler Jolly
Landman



Date: March 26, 2018

Simple Certified:

The following is in response to your March 26, 2018 request for delivery information on your Certified Mail™/RRE item number 9414810699945030021227. The delivery record shows that this item was delivered on March 26, 2018 at 1:02 pm in HOUSTON, TX 77055. The scanned image of the recipient information is provided below.

Signature of Recipient :

A handwritten signature in black ink, appearing to read "Mark L. Shidler".

Address of Recipient :

A handwritten address in black ink, appearing to read "1313 Campbell Rd Ste D".

Thank you for selecting the Postal Service for your mailing needs.

If you require additional assistance, please contact your local Post Office or postal representative.

Sincerely,
United States Postal Service

Mark L. Shidler Inc.
1313 CAMPBELL RD STE D
HOUSTON, TX 77055
Reference #: TJ Gazelle 22 B3MD Fed Com No 1H
Item ID: TJ Gazelle 22 B3MD Fed Com No 1H

[illegible]

MEWBOURNE OIL COMPANY

500 West Texas, Suite 1020
Midland, Texas 79701
Phone (432) 682-3715
Fax (432) 685-4170

March 26, 2018

Via Certified Mail

Lynn Cardwell
3408 Cardinal Ln.
Midland, TX 79707

Re: Gazelle 22 B3MD Fed Com #1H
200' FSL & 756' FWL (SL)
330' FNL & 380' FWL (BHL)
W/2 of Section 22, T23S, R34E
Lea County, New Mexico

Ladies and Gentlemen:

Mewbourne Oil Company ("Mewbourne") as Operator hereby proposes to form a 320-acre Working Interest Unit ("WIU") covering the W/2 of the referenced Section 22 for oil and gas production. Apparently you own 1.781213% interest in the NW/4 (2.849941 net acres) of the referenced Section 22. Accordingly, you would own 0.890607% working interest in the proposed WIU (1.781213% interest X 160 gross acres = 2.849941 net acres/ 320 unit acres = 0.890607% interest in the WIU).

Mewbourne Oil Company ("Mewbourne") as Operator hereby proposes to drill the referenced well at the above referenced surface location (SL) to the referenced bottom hole location (BHL). The proposed well will be drilled to an approximate true vertical depth (TVD) of 11,483 feet subsurface to evaluate the Bone Spring Formation. The proposed well will have a total measured depth (TMD) of approximately 16,218 feet. The W/2W/2 of the referenced Section 22 will be dedicated to the well as the proration unit.

Regarding the above enclosed for your further handling is our AFE dated March 7, 2018 for the above referenced proposed well. In the event you elect to participate in the proposed WIU and well, please execute the enclosed AFE and return to me within thirty (30) days. Our Operating Agreement to follow.

In lieu of participating, Mewbourne hereby offers \$3,000 per net mineral acre for a three (3) year term assignment, delivering a 75% net revenue interest.

Should you have any questions regarding the above, please email me at tjolly@mewbourne.com or call me at (432) 682-3715.

Very truly yours,

MEWBOURNE OIL COMPANY



Tyler Jolly
Landman

MEWBOURNE OIL COMPANY

500 West Texas, Suite 1020
Midland, Texas 79701
Phone (432) 682-3715
Fax (432) 685-4170

March 26, 2018

Via Certified Mail

Lynn Cardwell
3408 Cardinal Ln.
Midland, TX 79707

Re: Gazelle 22 B2MD Fed Com #2H
200' FSL & 706' FWL (SL)
330' FNL & 380' FWL (BHL)
W/2 of Section 22, T23S, R34E
Lea County, New Mexico

Ladies and Gentlemen:

Mewbourne Oil Company ("Mewbourne") as Operator hereby proposes to form a 320-acre Working Interest Unit ("WIU") covering the W/2 of the referenced Section 22 for oil and gas production. Apparently you own 1.781213% interest in the NW/4 (2.849941 net acres) of the referenced Section 22. Accordingly, you would own 0.890607% working interest in the proposed WIU (1.781213% interest X 160 gross acres = 2.849941 net acres/ 320 unit acres = 0.890607% interest in the WIU).

Mewbourne Oil Company ("Mewbourne") as Operator hereby proposes to drill the referenced well at the above referenced surface location (SL) to the referenced bottom hole location (BHL). The proposed well will be drilled to an approximate true vertical depth (TVD) of 10,438 feet subsurface to evaluate the Bone Spring Formation. The proposed well will have a total measured depth (TMD) of approximately 15,158 feet. The W/2W/2 of the referenced Section 22 will be dedicated to the well as the proration unit.

Regarding the above enclosed for your further handling is our AFE dated March 7, 2018 for the above referenced proposed well. In the event you elect to participate in the proposed WIU and well, please execute the enclosed AFE and return to me within thirty (30) days. Our Operating Agreement to follow.

In lieu of participating, Mewbourne hereby offers \$3,000 per net mineral acre for a three (3) year term assignment, delivering a 75% net revenue interest.

Should you have any questions regarding the above, please email me at tjolly@mewbourne.com or call me at (432) 682-3715.

Very truly yours,

MEWBOURNE OIL COMPANY



Tyler Jolly
Landman



Date: March 29, 2018

Simple Certified:

The following is in response to your March 29, 2018 request for delivery information on your Certified Mail™/RRE item number 9414810699945030140560. The delivery record shows that this item was delivered on March 29, 2018 at 12:24 pm in MIDLAND, TX 79705. The scanned image of the recipient information is provided below.

Signature of Recipient :

A handwritten signature in black ink, appearing to read "Lynn Cardwell".

Address of Recipient :

3408 Cardinal Ln,

Thank you for selecting the Postal Service for your mailing needs.

If you require additional assistance, please contact your local Post Office or postal representative.

Sincerely,
United States Postal Service

LYNN CARDWELL
3408 CARDINAL LN
MIDLAND, TX 79707
Reference #: GAZELLE 22 B3MD NO1H TJ
Item ID: GAZELLE 22 B3MD NO1H

Tyler Jolly

From: Tyler Jolly
Sent: Friday, April 27, 2018 10:07 AM
To: westtexasoilman@aol.com
Subject: Drilling Opinion Section 22, T23S, R34E, Lea County, New Mexico
Attachments: 20180427110112897.pdf

Mr. Cardwell,

See attached.

Tyler Jolly
Mewbourne Oil Company
500 West Texas, Suite 1020,
Midland, TX 79701
Ph: 432-682-3715 / Fax: 432-685-4170

Tyler Jolly

From: Tyler Jolly
Sent: Friday, April 27, 2018 10:07 AM
To: westtexasoilman@aol.com
Subject: Drilling Opinion Section 22, T23S, R34E, Lea County, New Mexico
Attachments: 20180427110112897.pdf

Mr. Cardwell,

See attached.

Tyler Jolly
Mewbourne Oil Company
500 West Texas, Suite 1020,
Midland, TX 79701
Ph: 432-682-3715 / Fax: 432-685-4170

[illegible]

MEWBOURNE OIL COMPANY

500 West Texas, Suite 1020

Midland, Texas 79701

Phone (432) 682-3715

Fax (432) 685-4170

March 21, 2018

Via Certified Mail

Landis Drilling Company
P.O. Box 994
Midland, TX 79702

Re: Gazelle 22 B3MD Fed Com #1H
200' FSL & 756' FWL (SL)
330' FNL & 380' FWL (BHL)
W/2 of Section 22, T23S, R34E
Lea County, New Mexico

Ladies and Gentlemen:

Mewbourne Oil Company ("Mewbourne") as Operator hereby proposes to form a 320-acre Working Interest Unit ("WIU") covering the W/2 of the referenced Section 22 for oil and gas production. Apparently Landis Drilling Company ("Landis") owns 4.00% interest in the NW/4 (6.4 net acres) of the referenced Section 22. Accordingly, Landis would own 2.00% working interest in the proposed WIU (4.00% interest X 160 gross acres = 6.4 net acres/ 320 unit acres = 2.00% interest in the WIU).

Mewbourne Oil Company ("Mewbourne") as Operator hereby proposes to drill the referenced well at the above referenced surface location (SL) to the referenced bottom hole location (BHL). The proposed well will be drilled to an approximate true vertical depth (TVD) of 11,483 feet subsurface to evaluate the Bone Spring Formation. The proposed well will have a total measured depth (TMD) of approximately 16,218 feet. The W/2W/2 of the referenced Section 22 will be dedicated to the well as the proration unit.

Regarding the above enclosed for your further handling is our AFE dated March 7, 2018 for the above referenced proposed well. In the event Landis elects to participate in the proposed WIU and well, please execute the enclosed AFE and return to me within thirty (30) days. Our Operating Agreement to follow.

In lieu of participating, Mewbourne hereby offers \$3,000 per net mineral acre for a three (3) year term assignment, delivering a 75% net revenue interest.

Should you have any questions regarding the above, please email me at tjolly@mewbourne.com or call me at (432) 682-3715.

Very truly yours,

MEWBOURNE OIL COMPANY



Tyler Jolly
Landman

MEWBOURNE OIL COMPANY

500 West Texas, Suite 1020

Midland, Texas 79701

Phone (432) 682-3715

Fax (432) 685-4170

March 21, 2018

Via Certified Mail

Landis Drilling Company
P.O. Box 994
Midland, TX 79702

Re: Gazelle 22 B2MD Fed Com #2H
200' FSL & 706' FWL (SL)
330' FNL & 380' FWL (BHL)
W/2 of Section 22, T23S, R34E
Lea County, New Mexico

Ladies and Gentlemen:

Mewbourne Oil Company ("Mewbourne") as Operator hereby proposes to form a 320-acre Working Interest Unit ("WIU") covering the W/2 of the referenced Section 22 for oil and gas production. Apparently Landis Drilling Company ("Landis") owns 4.00% interest in the NW/4 (6.4 net acres) of the referenced Section 22. Accordingly, Landis would own 2.00% working interest in the proposed WIU (4.00% interest X 160 gross acres = 6.4 net acres/ 320 unit acres = 2.00% interest in the WIU).

Mewbourne Oil Company ("Mewbourne") as Operator hereby proposes to drill the referenced well at the above referenced surface location (SL) to the referenced bottom hole location (BHL). The proposed well will be drilled to an approximate true vertical depth (TVD) of 10,438 feet subsurface to evaluate the Bone Spring Formation. The proposed well will have a total measured depth (TMD) of approximately 15,158 feet. The W/2W/2 of the referenced Section 22 will be dedicated to the well as the proration unit.

Regarding the above enclosed for your further handling is our AFE dated March 7, 2018 for the above referenced proposed well. In the event Landis elects to participate in the proposed WIU and well, please execute the enclosed AFE and return to me within thirty (30) days. Our Operating Agreement to follow.

In lieu of participating, Mewbourne hereby offers \$3,000 per net mineral acre for a three (3) year term assignment, delivering a 75% net revenue interest.

Should you have any questions regarding the above, please email me at tjolly@mewbourne.com or call me at (432) 682-3715.

Very truly yours,

MEWBOURNE OIL COMPANY



Tyler Jolly
Landman



Date: March 30, 2018

Simple Certified:

The following is in response to your March 30, 2018 request for delivery information on your Certified Mail™/RRE item number 9414810699945030024051. The delivery record shows that this item was delivered on March 30, 2018 at 1:51 pm in MIDLAND, TX 79701. The scanned image of the recipient information is provided below.

Signature of Recipient :

A handwritten signature in black ink, appearing to read "J. H. [unclear]".

Address of Recipient :

A handwritten address in black ink, appearing to read "500 Texas".

Thank you for selecting the Postal Service for your mailing needs.

If you require additional assistance, please contact your local Post Office or postal representative.

Sincerely,
United States Postal Service

Landis Drilling Company
PO Box 994
Midland, TX 79702
Reference #: TJ Gazelle 22 B3MD Fed Com No 1H
Item ID: TJ Gazelle 22 B3MD Fed Com No 1H

Tyler Jolly

From: Tyler Jolly
Sent: Monday, April 02, 2018 9:26 AM
To: g_landis@me.com
Subject: Gazelle 22 Well Proposals and AFE's; W/2 of Section 22, T23S, R34E, Lea County, NM
Attachments: 20180402092257985.pdf

Mr. Landis,

See attached Well Proposals and AFE's for the two (2) above referenced wells. Please let me know if you can find me a contact.

Thanks,

Tyler Jolly
Mewbourne Oil Company
500 West Texas, Suite 1020,
Midland, TX 79701
Ph: 432-682-3715 / Fax: 432-685-4170

Tyler Jolly

From: Tyler Jolly
Sent: Monday, April 02, 2018 9:26 AM
To: g_landis@me.com
Subject: Gazelle 22 Well Proposals and AFE's; W/2 of Section 22, T23S, R34E, Lea County, NM
Attachments: 20180402092257985.pdf

Mr. Landis,

See attached Well Proposals and AFE's for the two (2) above referenced wells. Please let me know if you can find me a contact.

Thanks,

Tyler Jolly
Mewbourne Oil Company
500 West Texas, Suite 1020,
Midland, TX 79701
Ph: 432-682-3715 / Fax: 432-685-4170

[illegible]

MEWBOURNE OIL COMPANY

500 West Texas, Suite 1020
Midland, Texas 79701
Phone (432) 682-3715
Fax (432) 685-4170

March 28, 2018

Via Certified Mail

Attwell Interests, Inc.
952 Echo Lane, Ste. 322
Houston, TX 77024

Re: Gazelle 22 B2MD Fed Com #2H
200' FSL & 706' FWL (SL)
330' FNL & 380' FWL (BHL)
W/2 of Section 22, T23S, R34E
Lea County, New Mexico

Ladies and Gentlemen:

Mewbourne Oil Company ("Mewbourne") as Operator hereby proposes to form a 320-acre Working Interest Unit ("WIU") covering the W/2 of the referenced Section 22 for oil and gas production. Apparently Attwell Interests, Inc. ("Attwell") owns 0.452732% interest in the NW/4 (0.724371 net acres) of the referenced Section 22. Accordingly, Attwell would own 0.226367% working interest in the proposed WIU (0.452732% interest X 160 gross acres = 0.724371 net acres/ 320 unit acres = 0.226367% interest in the WIU).

Mewbourne Oil Company ("Mewbourne") as Operator hereby proposes to drill the referenced well at the above referenced surface location (SL) to the referenced bottom hole location (BHL). The proposed well will be drilled to an approximate true vertical depth (TVD) of 10,438 feet subsurface to evaluate the Bone Spring Formation. The proposed well will have a total measured depth (TMD) of approximately 15,158 feet. The W/2W/2 of the referenced Section 22 will be dedicated to the well as the proration unit.

Regarding the above enclosed for your further handling is our AFE dated March 7, 2018 for the above referenced proposed well. In the event Attwell elects to participate in the proposed WIU and well, please execute the enclosed AFE and return to me within thirty (30) days. Our Operating Agreement to follow.

In lieu of participating, Mewbourne hereby offers \$3,000 per net mineral acre for a three (3) year term assignment, delivering a 75% net revenue interest.

Should you have any questions regarding the above, please email me at tjolly@mewbourne.com or call me at (432) 682-3715.

Very truly yours,

MEWBOURNE OIL COMPANY



Tyler Jolly
Landman

MEWBOURNE OIL COMPANY

500 West Texas, Suite 1020

Midland, Texas 79701

Phone (432) 682-3715

Fax (432) 685-4170

March 28, 2018

Via Certified Mail

Attwell Interests, Inc.
952 Echo Lane, Ste. 322
Houston, TX 77024

Re: Gazelle 22 B3MD Fed Com #1H
200' FSL & 756' FWL (SL)
330' FNL & 380' FWL (BHL)
W/2 of Section 22, T23S, R34E
Lea County, New Mexico

Ladies and Gentlemen:

Mewbourne Oil Company ("Mewbourne") as Operator hereby proposes to form a 320-acre Working Interest Unit ("WIU") covering the W/2 of the referenced Section 22 for oil and gas production. Apparently Attwell Interests, Inc. ("Attwell") owns 0.452732% interest in the NW/4 (0.724371 net acres) of the referenced Section 22. Accordingly, Attwell would own 0.226367% working interest in the proposed WIU (0.452732% interest X 160 gross acres = 0.724371 net acres / 320 unit acres = 0.226367% interest in the WIU).

Mewbourne Oil Company ("Mewbourne") as Operator hereby proposes to drill the referenced well at the above referenced surface location (SL) to the referenced bottom hole location (BHL). The proposed well will be drilled to an approximate true vertical depth (TVD) of 11,483 feet subsurface to evaluate the Bone Spring Formation. The proposed well will have a total measured depth (TMD) of approximately 16,218 feet. The W/2W/2 of the referenced Section 22 will be dedicated to the well as the proration unit.

Regarding the above enclosed for your further handling is our AFE dated March 7, 2018 for the above referenced proposed well. In the event Attwell elects to participate in the proposed WIU and well, please execute the enclosed AFE and return to me within thirty (30) days. Our Operating Agreement to follow.

In lieu of participating, Mewbourne hereby offers \$3,000 per net mineral acre for a three (3) year term assignment, delivering a 75% net revenue interest.

Should you have any questions regarding the above, please email me at tjolly@mewbourne.com or call me at (432) 682-3715.

Very truly yours,

MEWBOURNE OIL COMPANY



Tyler Jolly
Landman



Date: April 4, 2018

Simple Certified:

The following is in response to your April 4, 2018 request for delivery information on your Certified Mail™/RRE item number 9414810699945030220705. The delivery record shows that this item was delivered on April 4, 2018 at 11:23 am in HOUSTON, TX 77024. The scanned image of the recipient information is provided below.

Signature of Recipient :

A handwritten signature in black ink, appearing to be "J. K. [unclear]".

Address of Recipient :

A handwritten address in black ink, appearing to be "1111 [unclear]".

Thank you for selecting the Postal Service for your mailing needs.

If you require additional assistance, please contact your local Post Office or postal representative.

Sincerely,
United States Postal Service

Attwell Interests, Inc.
952 ECHO LN STE 322
HOUSTON, TX 77024
Reference #: Gazelle 22 B3MD No1H TJ
Item ID: Gazelle 22 B3MD No1H

Tyler Jolly

From: Microsoft Outlook
To: kirbyattwell1@gmail.com
Sent: Wednesday, April 11, 2018 10:17 AM
Subject: Relayed: FW: Gazelle 22 Well Proposals and AFE's; JOA to follow

Delivery to these recipients or groups is complete, but no delivery notification was sent by the destination server:

kirbyattwell1@gmail.com (kirbyattwell1@gmail.com)

Subject: FW: Gazelle 22 Well Proposals and AFE's; JOA to follow

Tyler Jolly

From: Tyler Jolly
Sent: Wednesday, April 11, 2018 10:17 AM
To: 'kirbyattwell1@gmail.com'
Subject: FW: Gazelle 22 Well Proposals and AFE's; JOA to follow
Attachments: (Attwell Interests, Inc.) Gazelle 22 B3MD Fed Com #1H Well Proposal.doc; (Attwell Interests, Inc.) Gazelle 22 B3MD Fed Com #1H AFE.xlsx; (Attwell Interests, Inc.) Gazelle 22 B2MD Fed Com #2H Well Proposal.doc; (Attwell Interests, Inc.) Gazelle 22 B2MD Fed Com #2H AFE.xlsx

From: Tyler Jolly
Sent: Wednesday, April 11, 2018 10:16 AM
To: 'kirbyattwell1@gmail.com'
Subject: FW: Gazelle 22 Well Proposals and AFE's; JOA to follow

From: Tyler Jolly
Sent: Wednesday, April 11, 2018 10:15 AM
To: kirbyattwell1@gmail.com
Subject: Gazelle 22 Well Proposals and AFE's; JOA to follow

Mr. Attwell,

See attached well proposals and AFE's. These documents are being sent to you P.O. Box address and your physical address as discussed. Please send in the AFE's if you plan to participate. Our JOA to follow.

Thanks,

Tyler Jolly
Mewbourne Oil Company
500 West Texas, Suite 1020,
Midland, TX 79701
Ph: 432-682-3715 / Fax: 432-685-4170

Tyler Jolly

From: Tyler Jolly
Sent: Friday, April 27, 2018 10:44 AM
To: kirbyattwell1@gmail.com
Subject: Gazelle 22 and Creedence 21-16 Prospects

Mr. Attwell,

As discussed, please sign all paperwork I send you for execution as President of Attwell Interests, Inc. and individually as Kirby Attwell because of the title issue. I can help you cure the title later via quit claim deed.

Thanks,
Tyler

From: Tyler Jolly
Sent: Wednesday, April 11, 2018 10:17 AM
To: 'kirbyattwell1@gmail.com'
Subject: FW: Gazelle 22 Well Proposals and AFE's; JOA to follow

From: Tyler Jolly
Sent: Wednesday, April 11, 2018 10:16 AM
To: 'kirbyattwell1@gmail.com'
Subject: FW: Gazelle 22 Well Proposals and AFE's; JOA to follow

From: Tyler Jolly
Sent: Wednesday, April 11, 2018 10:15 AM
To: kirbyattwell1@gmail.com
Subject: Gazelle 22 Well Proposals and AFE's; JOA to follow

Mr. Attwell,

See attached well proposals and AFE's. These documents are being sent to you P.O. Box address and your physical address as discussed. Please send in the AFE's if you plan to participate. Our JOA to follow.

Thanks,

Tyler Jolly
Mewbourne Oil Company
500 West Texas, Suite 1020,
Midland, TX 79701
Ph: 432-682-3715 / Fax: 432-685-4170

[illegible]

MEWBOURNE OIL COMPANY

500 West Texas, Suite 1020
Midland, Texas 79701
Phone (432) 682-3715
Fax (432) 685-4170

March 29, 2018

Via Certified Mail

180 Petroleum, Inc.
Attn: Dan Robertson
2607 Lockheed Drive
Midland, TX 79701

Re: Gazelle 22 B3MD Fed Com #1H
200' FSL & 756' FWL (SL)
330' FNL & 380' FWL (BHL)
W/2 of Section 22, T23S, R34E
Lea County, New Mexico

Ladies and Gentlemen:

Mewbourne Oil Company ("Mewbourne") as Operator hereby proposes to form a 320-acre Working Interest Unit ("WIU") covering the W/2 of the referenced Section 22 for oil and gas production. Apparently 180 Petroleum, Inc. ("180") owns 0.301821% interest in the NW/4 (0.482914 net acres) of the referenced Section 22. Accordingly, 180 would own 0.150911% working interest in the proposed WIU (0.301821% interest X 160 gross acres = 0.482914 net acres/ 320 unit acres = 0.150911% interest in the WIU).

Mewbourne Oil Company ("Mewbourne") as Operator hereby proposes to drill the referenced well at the above referenced surface location (SL) to the referenced bottom hole location (BHL). The proposed well will be drilled to an approximate true vertical depth (TVD) of 11,483 feet subsurface to evaluate the Bone Spring Formation. The proposed well will have a total measured depth (TMD) of approximately 16,218 feet. The W/2W/2 of the referenced Section 22 will be dedicated to the well as the proration unit.

Regarding the above enclosed for your further handling is our AFE dated March 7, 2018 for the above referenced proposed well. In the event 180 elects to participate in the proposed WIU and well, please execute the enclosed AFE and return to me within thirty (30) days. Our Operating Agreement to follow.

In lieu of participating, Mewbourne hereby offers \$3,000 per net mineral acre for a three (3) year term assignment, delivering a 75% net revenue interest.

Should you have any questions regarding the above, please email me at tjolly@mewbourne.com or call me at (432) 682-3715.

Very truly yours,

MEWBOURNE OIL COMPANY



Tyler Jolly
Landman

MEWBOURNE OIL COMPANY

500 West Texas, Suite 1020
Midland, Texas 79701
Phone (432) 682-3715
Fax (432) 685-4170

March 29, 2018

Via Certified Mail

180 Petroleum, Inc.
2607 Lockheed Drive
Midland, TX 79701

Re: Gazelle 22 B2MD Fed Com #2H
200' FSL & 706' FWL (SL)
330' FNL & 380' FWL (BHL)
W/2 of Section 22, T23S, R34E
Lea County, New Mexico

Ladies and Gentlemen:

Mewbourne Oil Company ("Mewbourne") as Operator hereby proposes to form a 320-acre Working Interest Unit ("WIU") covering the W/2 of the referenced Section 22 for oil and gas production. Apparently 180 Petroleum, Inc. ("180") owns 0.301821% interest in the NW/4 (0.482914 net acres) of the referenced Section 22. Accordingly, 180 would own 0.150911% working interest in the proposed WIU (0.301821% interest X 160 gross acres = 0.482914 net acres/ 320 unit acres = 0.150911% interest in the WIU).

Mewbourne Oil Company ("Mewbourne") as Operator hereby proposes to drill the referenced well at the above referenced surface location (SL) to the referenced bottom hole location (BHL). The proposed well will be drilled to an approximate true vertical depth (TVD) of 10,438 feet subsurface to evaluate the Bone Spring Formation. The proposed well will have a total measured depth (TMD) of approximately 15,158 feet. The W/2W/2 of the referenced Section 22 will be dedicated to the well as the proration unit.

Regarding the above enclosed for your further handling is our AFE dated March 7, 2018 for the above referenced proposed well. In the event 180 elects to participate in the proposed WIU and well, please execute the enclosed AFE and return to me within thirty (30) days. Our Operating Agreement to follow.

In lieu of participating, Mewbourne hereby offers \$3,000 per net mineral acre for a three (3) year term assignment, delivering a 75% net revenue interest.

Should you have any questions regarding the above, please email me at tjolly@mewbourne.com or call me at (432) 682-3715.

Very truly yours,

MEWBOURNE OIL COMPANY



Tyler Jolly
Landman

Details	OFFICE	Kirksey	LLC	Ref #: Gazelle 22 B3MD No1H TJ	3/28/2018	Accepted (3/28/2018 9:01:00 PM)	Available for Pickup	
Details	MIDLAND OFFICE	Alejandra Kirksey	Land Department Seeligson Oil Co., Ltd	9414810699945030191920 Ref #: Gazelle 22 B3MD No1H TJ	3/28/2018	Accepted (3/28/2018 9:01:00 PM)	4/3/2018 Delivered, Left with Individual	View Signature <input type="checkbox"/>
Details	MIDLAND OFFICE	Alejandra Kirksey	Noco, Inc.	9414810699945030191975 Ref #: Gazelle 22 B3MD No1H TJ	3/28/2018	Accepted (3/29/2018 12:11:00 AM)	4/3/2018 Delivered, Left with Individual	View Signature <input type="checkbox"/>
Details	MIDLAND OFFICE	Alejandra Kirksey	Stroube Energy Corporation	9414810699945030219990 Ref #: Gazelle 22 B3MD No1H TJ	3/29/2018	Accepted (3/30/2018 8:41:00 PM)	4/2/2018 Delivered, Front Desk/Reception	View Signature <input type="checkbox"/>
Details	MIDLAND OFFICE	Alejandra Kirksey	Ubiquity Communications, Inc.	9414810699945030220200 Ref #: Gazelle 22 B3MD No1H TJ	3/29/2018	Accepted (3/30/2018 8:41:00 PM)	4/3/2018 Delivered	View Signature <input type="checkbox"/>
Details	MIDLAND OFFICE	Alejandra Kirksey	Attn: Don Robertson 180 Petroleum, Inc.	9414810699945030220279 Ref #: Gazelle 22 B3MD No1H TJ	3/29/2018	Accepted (3/30/2018 8:43:00 PM)	Reminder to Schedule Redelivery of your item	
Details	MIDLAND OFFICE	Alejandra Kirksey	Tom M. Ragsdale	9414810699945030220385 Ref #: Gazelle 22 B3MD No1H TJ	3/29/2018	Accepted (3/30/2018 8:43:00 PM)	4/7/2018 Available for Pickup	
Details	MIDLAND OFFICE	Alejandra Kirksey	Noel and Elizabeth Workman	9414810699945030220477 Ref #: Gazelle 22 B3MD No1H TJ	3/29/2018	Accepted (3/30/2018 8:43:00 PM)	4/7/2018 Notice Left (No Authorized Recipient Available)	
Details	MIDLAND OFFICE	Alejandra Kirksey	Brett D. Taylor	9414810699945030220552 Ref #: Gazelle 22 B3MD No1H TJ	3/29/2018	Accepted (3/30/2018 8:43:00 PM)	4/2/2018 Delivered, Left with Individual	View Signature <input type="checkbox"/>
Details	MIDLAND OFFICE	Alejandra Kirksey	Royal Oak Oil & Gas, LLC	9414810699945030220644 Ref #: Gazelle 22 B3MD No1H TJ	3/29/2018	Accepted (3/30/2018 8:43:00 PM)	4/6/2018 Delivered, Left with Individual	View Signature <input type="checkbox"/>

Tyler Jolly

From: Microsoft Outlook
To: nicholson.j.a@att.net
Sent: Wednesday, April 11, 2018 11:16 AM
Subject: Relayed: Gazelle 22 Well Proposals and AFE's; JOA to Follow

Delivery to these recipients or groups is complete, but no delivery notification was sent by the destination server:

nicholson.j.a@att.net (nicholson.j.a@att.net)

Subject: Gazelle 22 Well Proposals and AFE's; JOA to Follow

Tyler Jolly

From: Tyler Jolly
Sent: Wednesday, April 11, 2018 11:16 AM
To: 'nicholson.j.a@att.net'
Subject: Gazelle 22 Well Proposals and AFE's; JOA to Follow
Attachments: (180 Petroleum, Inc.) Gazelle 22 B3MD Fed Com #1H Well Proposal.doc; (180 Petroleum, Inc.) Gazelle 22 B2MD Fed Com #2H Well Proposal.doc; (180 Petroleum, Inc.) Gazelle 22 B3MD Fed Com #1H AFE.xlsx; (180 Petroleum, Inc.) Gazelle 22 B2MD Fed Com #2H AFE.xlsx

Jim,

As discussed earlier today, Mewbourne has plans to drill two(2) Bone Spring horizontal wells in the W/2 of Section 22, T23S, R34E, Lea County, NM. See attached well proposals and AFE's in regarding said wells. As mentioned this earlier, we are trying to put this deal together quickly as the wells are planned for June. Please let me know as soon as possible of your election to participate if you choose to do so.

Thanks,

Tyler Jolly
Mewbourne Oil Company
500 West Texas, Suite 1020,
Midland, TX 79701
Ph: 432-682-3715 / Fax: 432-685-4170

Tyler Jolly

From: Tyler Jolly
Sent: Sunday, April 22, 2018 12:41 PM
To: 'nicholson.j.a@att.net'
Subject: RE: Gazelle 22 Well Proposals and AFE's; JOA to Follow

Jim,

After speaking with our reservoir engineer, it sounds like estimated prices to pipe the water from the Gazelle 22 area are \$1.00 per barrel to a third party's disposal well. The feedback I've gotten is that this area is not as watery as other areas we operate.

Thanks,
Tyler

From: Tyler Jolly
Sent: Wednesday, April 11, 2018 11:16 AM
To: 'nicholson.j.a@att.net'
Subject: Gazelle 22 Well Proposals and AFE's; JOA to Follow

Jim,

As discussed earlier today, Mewbourne has plans to drill two(2) Bone Spring horizontal wells in the W/2 of Section 22, T23S, R34E, Lea County, NM. See attached well proposals and AFE's in regarding said wells. As mentioned this earlier, we are trying to put this deal together quickly as the wells are planned for June. Please let me know as soon as possible of your election to participate if you choose to do so.

Thanks,

Tyler Jolly
Mewbourne Oil Company
500 West Texas, Suite 1020,
Midland, TX 79701
Ph: 432-682-3715 / Fax: 432-685-4170

Tyler Jolly

From: Tyler Jolly
Sent: Wednesday, April 25, 2018 2:32 PM
To: nicholson.j.a@att.net
Subject: RE: Gazelle 22 Well Proposals and AFE's; JOA to Follow
Attachments: 20180416140618954.pdf

Jim,

Please find attached operating agreement. Please execute signature pages and acknowledgment pages if you plan to participate.

Tyler

From: Tyler Jolly
Sent: Sunday, April 22, 2018 12:41 PM
To: 'nicholson.j.a@att.net'
Subject: RE: Gazelle 22 Well Proposals and AFE's; JOA to Follow

Jim,

After speaking with our reservoir engineer, it sounds like estimated prices to pipe the water from the Gazelle 22 area are \$1.00 per barrel to a third party's disposal well. The feedback I've gotten is that this area is not as watery as other areas we operate.

Thanks,
Tyler

From: Tyler Jolly
Sent: Wednesday, April 11, 2018 11:16 AM
To: 'nicholson.j.a@att.net'
Subject: Gazelle 22 Well Proposals and AFE's; JOA to Follow

Jim,

As discussed earlier today, Mewbourne has plans to drill two(2) Bone Spring horizontal wells in the W/2 of Section 22, T23S, R34E, Lea County, NM. See attached well proposals and AFE's in regarding said wells. As mentioned this earlier, we are trying to put this deal together quickly as the wells are planned for June. Please let me know as soon as possible of your election to participate if you choose to do so.

Thanks,

Tyler Jolly
Mewbourne Oil Company
500 West Texas, Suite 1020,
Midland, TX 79701
Ph: 432-682-3715 / Fax: 432-685-4170

[illegible]

MEWBOURNE OIL COMPANY

500 West Texas, Suite 1020
Midland, Texas 79701
Phone (432) 682-3715
Fax (432) 685-4170

March 27, 2018

Via Certified Mail

Enline Production Company, Ltd.
2001 Kirby Drive, Ste. 1240
Houston, TX 77019

Re: Gazelle 22 B3MD Fed Com #1H
200' FSL & 756' FWL (SL)
330' FNL & 380' FWL (BHL)
W/2 of Section 22, T23S, R34E
Lea County, New Mexico

Ladies and Gentlemen:

Mewbourne Oil Company ("Mewbourne") as Operator hereby proposes to form a 320-acre Working Interest Unit ("WIU") covering the W/2 of the referenced Section 22 for oil and gas production. Apparently Enline Production Company, Ltd. ("Enline") owns 4.573171% interest in the NW/4 (7.317074 net acres) of the referenced Section 22. Accordingly, Enline would own 2.286586% working interest in the proposed WIU ($4.573171\% \text{ interest} \times 160 \text{ gross acres} = 7.317074 \text{ net acres} / 320 \text{ unit acres} = 2.286586\% \text{ interest in the WIU}$).

Mewbourne Oil Company ("Mewbourne") as Operator hereby proposes to drill the referenced well at the above referenced surface location (SL) to the referenced bottom hole location (BHL). The proposed well will be drilled to an approximate true vertical depth (TVD) of 11,483 feet subsurface to evaluate the Bone Spring Formation. The proposed well will have a total measured depth (TMD) of approximately 16,218 feet. The W/2W/2 of the referenced Section 22 will be dedicated to the well as the proration unit.

Regarding the above enclosed for your further handling is our AFE dated March 7, 2018 for the above referenced proposed well. In the event Enline elects to participate in the proposed WIU and well, please execute the enclosed AFE and return to me within thirty (30) days. Our Operating Agreement to follow.

In lieu of participating, Mewbourne hereby offers \$3,000 per net mineral acre for a three (3) year term assignment, delivering a 75% net revenue interest.

Should you have any questions regarding the above, please email me at tjolly@mewbourne.com or call me at (432) 682-3715.

Very truly yours,

MEWBOURNE OIL COMPANY



Tyler Jolly
Landman

MEWBOURNE OIL COMPANY

500 West Texas, Suite 1020
Midland, Texas 79701
Phone (432) 682-3715
Fax (432) 685-4170

March 27, 2018

Via Certified Mail

Enline Production Company, Ltd.
2001 Kirby Drive, Ste. 1240
Houston, TX 77019

Re: Gazelle 22 B2MD Fed Com #2H
200' FSL & 706' FWL (SL)
330' FNL & 380' FWL (BHL)
W/2 of Section 22, T23S, R34E
Lea County, New Mexico

Ladies and Gentlemen:

Mewbourne Oil Company ("Mewbourne") as Operator hereby proposes to form a 320-acre Working Interest Unit ("WIU") covering the W/2 of the referenced Section 22 for oil and gas production. Apparently Enline Production Company, Ltd. ("Enline") owns 4.573171% interest in the NW/4 (7.317074 net acres) of the referenced Section 22. Accordingly, Enline would own 2.286586% working interest in the proposed WIU ($4.573171\% \text{ interest} \times 160 \text{ gross acres} = 7.317074 \text{ net acres} / 320 \text{ unit acres} = 2.286586\% \text{ interest in the WIU}$).

Mewbourne Oil Company ("Mewbourne") as Operator hereby proposes to drill the referenced well at the above referenced surface location (SL) to the referenced bottom hole location (BHL). The proposed well will be drilled to an approximate true vertical depth (TVD) of 10,438 feet subsurface to evaluate the Bone Spring Formation. The proposed well will have a total measured depth (TMD) of approximately 15,158 feet. The W/2W/2 of the referenced Section 22 will be dedicated to the well as the proration unit.

Regarding the above enclosed for your further handling is our AFE dated March 7, 2018 for the above referenced proposed well. In the event Enline elects to participate in the proposed WIU and well, please execute the enclosed AFE and return to me within thirty (30) days. Our Operating Agreement to follow.

In lieu of participating, Mewbourne hereby offers \$3,000 per net mineral acre for a three (3) year term assignment, delivering a 75% net revenue interest.

Should you have any questions regarding the above, please email me at tjolly@mewbourne.com or call me at (432) 682-3715.

Very truly yours,

MEWBOURNE OIL COMPANY



Tyler Jolly
Landman



Date: April 9, 2018

Simple Certified:

The following is in response to your April 9, 2018 request for delivery information on your Certified Mail™/RRE item number 9414810699945030170130. The delivery record shows that this item was delivered on April 9, 2018 at 2:57 pm in MIDLAND, TX 79701. The scanned image of the recipient information is provided below.

Signature of Recipient :

A handwritten signature in black ink, appearing to be "J. Long".

Address of Recipient :

A handwritten address in black ink, appearing to be "500 Texas".

Thank you for selecting the Postal Service for your mailing needs.

If you require additional assistance, please contact your local Post Office or postal representative.

Sincerely,
United States Postal Service

ENLINE PRODUCTION COMPANY, LTD.
2001 KIRBY DR STE 1240
HOUSTON, TX 77019
Reference #: GAZELLE 22 B3MD NO1H TJ
Item ID: GAZELLE 22 B3MD NO1H

[illegible]

MEWBOURNE OIL COMPANY

500 West Texas, Suite 1020
Midland, Texas 79701
Phone (432) 682-3715
Fax (432) 685-4170

March 26, 2018

Via Certified Mail

John Douglas Pappas
P.O. Box 331669
Corpus Christi, TX 78463

Re: Gazelle 22 B2MD Fed Com #2H
200' FSL & 706' FWL (SL)
330' FNL & 380' FWL (BHL)
W/2 of Section 22, T23S, R34E
Lea County, New Mexico

Ladies and Gentlemen:

Mewbourne Oil Company ("Mewbourne") as Operator hereby proposes to form a 320-acre Working Interest Unit ("WIU") covering the W/2 of the referenced Section 22 for oil and gas production. Apparently you own 0.666667% interest in the NW/4 (1.067 net acres) of the referenced Section 22. Accordingly, you would own 0.333333% working interest in the proposed WIU (0.666667% interest X 160 gross acres = 1.067 net acres/ 320 unit acres = 0.333333% interest in the WIU).

Mewbourne Oil Company ("Mewbourne") as Operator hereby proposes to drill the referenced well at the above referenced surface location (SL) to the referenced bottom hole location (BHL). The proposed well will be drilled to an approximate true vertical depth (TVD) of 10,438 feet subsurface to evaluate the Bone Spring Formation. The proposed well will have a total measured depth (TMD) of approximately 15,158 feet. The W/2 W/2 of the referenced Section 22 will be dedicated to the well as the proration unit.

Regarding the above enclosed for your further handling is our AFE dated March 7, 2018 for the above referenced proposed well. In the event you elect to participate in the proposed WIU and well, please execute the enclosed AFE and return to me within thirty (30) days. Our Operating Agreement to follow.

In lieu of participating, Mewbourne hereby offers \$2,500 per net mineral acre for a three (3) year term assignment, delivering a 75% net revenue interest.

Should you have any questions regarding the above, please email me at tjolly@mewbourne.com or call me at (432) 682-3715.

Very truly yours,

MEWBOURNE OIL COMPANY



Tyler Jolly
Landman

MEWBOURNE OIL COMPANY

500 West Texas, Suite 1020
Midland, Texas 79701
Phone (432) 682-3715
Fax (432) 685-4170

March 26, 2018

Via Certified Mail

John Douglas Pappas
P.O. Box 331669
Corpus Christi, TX 78463

Re: Gazelle 22 B3MD Fed Com #1H
200' FSL & 756' FWL (SL)
330' FNL & 380' FWL (BHL)
W/2 of Section 22, T23S, R34E
Lea County, New Mexico

Ladies and Gentlemen:

Mewbourne Oil Company ("Mewbourne") as Operator hereby proposes to form a 320-acre Working Interest Unit ("WIU") covering the W/2 of the referenced Section 22 for oil and gas production. Apparently you own 0.666667% interest in the NW/4 (1.067 net acres) of the referenced Section 22. Accordingly, you would own 0.333333% working interest in the proposed WIU (0.666667% interest X 160 gross acres = 1.067 net acres/ 320 unit acres = 0.333333% interest in the WIU).

Mewbourne Oil Company ("Mewbourne") as Operator hereby proposes to drill the referenced well at the above referenced surface location (SL) to the referenced bottom hole location (BHL). The proposed well will be drilled to an approximate true vertical depth (TVD) of 11,483 feet subsurface to evaluate the Bone Spring Formation. The proposed well will have a total measured depth (TMD) of approximately 16,218 feet. The W/2W/2 of the referenced Section 22 will be dedicated to the well as the proration unit.

Regarding the above enclosed for your further handling is our AFE dated March 7, 2018 for the above referenced proposed well. In the event you elect to participate in the proposed WIU and well, please execute the enclosed AFE and return to me within thirty (30) days. Our Operating Agreement to follow.

In lieu of participating, Mewbourne hereby offers \$2,500 per net mineral acre for a three (3) year term assignment, delivering a 75% net revenue interest.

Should you have any questions regarding the above, please email me at tjolly@mewbourne.com or call me at (432) 682-3715.

Very truly yours,

MEWBOURNE OIL COMPANY



Tyler Jolly
Landman




Date: April 11, 2018

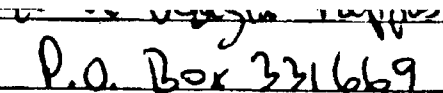
Simple Certified:

The following is in response to your April 11, 2018 request for delivery information on your Certified Mail™/RRE item number 9414810699945030140515. The delivery record shows that this item was delivered on April 5, 2018 at 10:43 am in CORPUS CHRISTI, TX 78404. The scanned image of the recipient information is provided below.

Signature of Recipient :

www.usps.com/redelivery or 800-ASK-USPS (278-5777)
Delivery Section
Signature of Recipient: 
Name: John Douglas Pappas

Address of Recipient :

my iss 
P.O. Box 331669

Thank you for selecting the Postal Service for your mailing needs.

If you require additional assistance, please contact your local Post Office or postal representative.

Sincerely,
United States Postal Service

JOHN DOUGLAS PAPPAS
PO BOX 331669
CORPUS CHRISTI, TX 78463
Reference #: GAZELLE 22 B3MD NO1H TJ
Item ID: GAZELLE 22 B3MD NO1H