

**BEFORE THE OIL CONSERVATION COMMISSION  
EXAMINER HEARING MAY 3, 2018**

**CASE No. 16112**

*CB SE 5 32 FED COM #1H, 2H & 3H WELL*

**EDDY COUNTY, NEW MEXICO**



District I  
1625 N French Dr, Hobbs, NM 88240  
Phone (575) 393-6161 Fax (575) 393-0720  
District II  
811 S First St, Artesia, NM 88210  
Phone (575) 748-1293 Fax (575) 748-9720  
District III  
1000 Rio Brazos Road, Aztec, NM 87410  
Phone (505) 334-6178 Fax (505) 334-6170  
District IV  
1220 S St Francis Dr, Santa Fe, NM 87505  
Phone (505) 476-3460 Fax (505) 476-3462

State of New Mexico  
Energy, Minerals & Natural Resources Department  
OIL CONSERVATION DIVISION  
1220 South St. Francis Dr.  
Santa Fe, NM 87505

Form C-102  
Revised August 1, 2011  
Submit one copy to appropriate  
District Office

☐ AMENDED REPORT

WELL LOCATION AND ACREAGE DEDICATION PLAT

<sup>1</sup> API Number		<sup>2</sup> Pool Code 98220		<sup>3</sup> Pool Name PURPLE SAGE; WOLFCAMP (GAS)	
<sup>4</sup> Property Code		<sup>5</sup> Property Name CB SO 15 22 004			<sup>6</sup> Well Number 1H
<sup>7</sup> OGRID No. 4323		<sup>8</sup> Operator Name CHEVRON U.S.A. INC.			<sup>9</sup> Elevation 3006'

<sup>10</sup> Surface Location

UL or lot no.	Section	Township	Range	Lot Idn	Feet from the	North/South line	Feet from the	East/West line	County
D	15	23 SOUTH	28 EAST, N.M.P.M.		336'	NORTH	779'	WEST	EDDY

<sup>11</sup> Bottom Hole Location If Different From Surface

UL or lot no.	Section	Township	Range	Lot Idn	Feet from the	North/South line	Feet from the	East/West line	County
M	22	23 SOUTH	28 EAST, N.M.P.M.		280'	SOUTH	330'	WEST	EDDY

<sup>12</sup> Dedicated Acres	<sup>13</sup> Joint or Infill	<sup>14</sup> Consolidation Code	<sup>15</sup> Order No.
-------------------------------	-------------------------------	----------------------------------	-------------------------

No allowable will be assigned to this completion until all interests have been consolidated or a non-standard unit has been approved by the division.

<p>CB SO 15 22 004 NO 1H WELL</p> <p>X= 577.987 NAD 27 Y= 477.174 LAT. 32.311616 LONG. 104.080901</p> <p>X= 619.170 NAD 83 Y= 477.234 LAT. 32.311737 LONG. 104.081395</p> <p>ELEVATION +3006' NAVD 88</p>	<p>PROPOSED FIRST TAKE POINT</p> <p>X= 577.536 NAD 27 Y= 477.172 LAT. 32.311614 LONG. 104.082356</p> <p>X= 618.720 NAD 83 Y= 477.232 LAT. 32.311734 LONG. 104.082851</p>	<p>PROPOSED M.D. POINT</p> <p>X= 577.543 NAD 27 Y= 472.187 LAT. 32.297909 LONG. 104.082312</p> <p>X= 618.745 NAD 83 Y= 472.245 LAT. 32.298030 LONG. 104.082807</p>	<p>PROPOSED LAST TAKE POINT</p> <p>X= 577.615 NAD 27 Y= 467.199 LAT. 32.284196 LONG. 104.082180</p> <p>X= 618.798 NAD 83 Y= 467.258 LAT. 32.284317 LONG. 104.082674</p>	<p>CORNER COORDINATES TABLE (NAD 27)</p> <p>A - Y=477.496.90, X=577.205.98 B - Y=477.585.85, X=582.543.98 C - Y=472.181.86, X=577.232.84 D - Y=472.286.72, X=582.546.90 E - Y=466.658.95, X=577.288.92 F - Y=467.012.61, X=582.560.30</p>	<p>PROPOSED BOTTOM HOLE LOCATION</p> <p>X= 577.616 NAD 27 Y= 467.149 LAT. 32.284058 LONG. 104.082179</p> <p>X= 618.799 NAD 83 Y= 467.208 LAT. 32.284179 LONG. 104.082673</p>	<p><b>17 OPERATOR CERTIFICATION</b></p> <p>I hereby certify that the information contained herein is true and complete to the best of my knowledge and belief, and that this organization either owns a working interest or unleased mineral interest in the land including the proposed bottom hole location or has a right to drill this well at this location pursuant to a contract with an owner of such a mineral or working interest, or to a voluntary pooling agreement or a compulsory pooling order heretofore entered by the division.</p> <p>Signature: <i>[Signature]</i> Date: 4/10/2018</p> <p>Laura Becerra Printed Name</p> <p>LBecerra@Chevron.com E-mail Address</p>	<p><b>18 SURVEYOR CERTIFICATION</b></p> <p>I hereby certify that the well location shown on this plat was plotted from field notes of actual surveys made by me or under my supervision, and that the same is true and correct to the best of my belief.</p> <p>Date of Survey: 3-15-2018</p> <p>Signature and Seal of Professional Surveyor: <i>[Signature]</i></p> <p>Certificate Number: 23006</p>
---	--	--	---	---	--	--	---

BEFORE THE OIL CONSERVATION DIVISION  
Santa Fe, New Mexico

Exhibit No. 1

Submitted by: Chevron NA Exp & Prod Co

Hearing Date: May 2, 2018

District I  
1625 N French Dr., Hobbs, NM 88240  
Phone: (575) 393-6161 Fax: (575) 393-0720  
District II  
811 S. First St., Artesia, NM 88210  
Phone: (575) 748-1283 Fax: (575) 748-9720  
District III  
1000 Rio Brazos Road, Aztec, NM 87410  
Phone: (505) 334-6178 Fax: (505) 334-6170  
District IV  
1220 S St Francis Dr., Santa Fe, NM 87505  
Phone: (505) 476-3460 Fax: (505) 476-3462

State of New Mexico  
Energy, Minerals & Natural Resources Department  
OIL CONSERVATION DIVISION  
1220 South St. Francis Dr.  
Santa Fe, NM 87505

Form C-102  
Revised August 1, 2011  
Submit one copy to appropriate  
District Office

☐ AMENDED REPORT

WELL LOCATION AND ACREAGE DEDICATION PLAT

<sup>1</sup> API Number		<sup>2</sup> Pool Code 98220		<sup>3</sup> Pool Name PURPLE SAGE; WOLFCAMP (GAS)	
<sup>4</sup> Property Code		<sup>5</sup> Property Name CB SO 15 22 004			<sup>6</sup> Well Number 2H
<sup>7</sup> OGRID No. 4323		<sup>8</sup> Operator Name CHEVRON U.S.A. INC.			<sup>9</sup> Elevation 3006'

<sup>10</sup> Surface Location

UL or lot no.	Section	Township	Range	Lot Idn	Feet from the	North/South line	Feet from the	East/West line	County
D	15	23 SOUTH	28 EAST, N.M.P.M.		336'	NORTH	804'	WEST	EDDY

<sup>11</sup> Bottom Hole Location If Different From Surface

UL or lot no.	Section	Township	Range	Lot Idn	Feet from the	North/South line	Feet from the	East/West line	County
M	22	23 SOUTH	28 EAST, N.M.P.M.		280'	SOUTH	1255'	WEST	EDDY

<sup>12</sup> Dedicated Acres	<sup>13</sup> Joint or Infill	<sup>14</sup> Consolidation Code	<sup>15</sup> Order No.

No allowable will be assigned to this completion until all interests have been consolidated or a non-standard unit has been approved by the division.

<p><sup>16</sup></p> <p>PROPOSED FIRST TAKE POINT</p> <p>X= 578,483 NAD 27 Y= 477,188 LAT. 32.311650 LONG. 104.079362</p> <p>X= 619,645 NAD83 Y= 477,247 LAT. 32.311771 LONG. 104.079857</p> <p>PROPOSED MID POINT</p> <p>X= 578,488 NAD 27 Y= 472,202 LAT. 32.297944 LONG. 104.079318</p> <p>X= 619,671 NAD83 Y= 472,261 LAT. 32.298065 LONG. 104.079813</p> <p>PROPOSED LAST TAKE POINT</p> <p>X= 578,540 NAD 27 Y= 467,226 LAT. 32.284264 LONG. 104.079187</p> <p>X= 619,723 NAD83 Y= 467,285 LAT. 32.284385 LONG. 104.079681</p>	<p>CB SO 15 22 004 NO 2H WELL</p> <p>X= 578,012 NAD 27 Y= 477,175 LAT. 32.311617 LONG. 104.080820</p> <p>X= 619,195 NAD83 Y= 477,234 LAT. 32.311738 LONG. 104.081315</p> <p>ELEVATION +3006' NAVD 88</p> <p>CORNER COORDINATES TABLE (NAD 27)</p> <p>A - Y=477496.90, X=577205.98 B - Y=477585.85, X=582543.98 C - Y=472181.86, X=577232.84 D - Y=472266.72, X=582546.90 E - Y=466858.95, X=577288.92 F - Y=467012.61, X=582560.30</p> <p>PROPOSED BOTTOM HOLE LOCATION</p> <p>X= 578,541 NAD 27 Y= 467,176 LAT. 32.284127 LONG. 104.079186</p> <p>X= 619,724 NAD83 Y= 467,235 LAT. 32.284247 LONG. 104.079680</p>	<p><sup>17</sup> OPERATOR CERTIFICATION</p> <p>I hereby certify that the information contained herein is true and complete to the best of my knowledge and belief, and that this organization either owns a working interest or unleased mineral interest in the land including the proposed bottom hole location or has a right to drill this well at this location pursuant to a contract with an owner of such a mineral or working interest, or to a voluntary pooling agreement or a compulsory pooling order heretofore entered by the division.</p> <p>Signature _____ Date 4/10/2018</p> <p>Laura Becerra Printed Name</p> <p>LBecerra@Chevron.com E-mail Address</p> <p><sup>18</sup> SURVEYOR CERTIFICATION</p> <p>I hereby certify that the well location shown on this plat was plotted from field notes of actual surveys made by me or under my supervision, and that the same is true and correct to the best of my belief.</p> <p>3-15-2018 Date of Survey</p> <p>Signature and Seal of Professional Surveyor: _____</p> <p>23006 Certificate Number</p>
--	--	--

BEFORE THE OIL CONSERVATION DIVISION

Santa Fe, New Mexico

Exhibit No. 2

Submitted by: Chevron NA Exp & Prod Co

Hearing Date: May 3, 2018

**District I**  
1625 N. French Dr., Hobbs, NM 88240  
Phone: (575) 393-6161 Fax: (575) 393-0720

**District II**  
811 S. First St., Artesia, NM 88210  
Phone: (575) 748-1283 Fax: (575) 748-9720

**District III**  
1000 Rio Brazos Road, Aztec, NM 87410  
Phone: (505) 334-6178 Fax: (505) 334-6170

**District IV**  
1220 S. St. Francis Dr., Santa Fe, NM 87505  
Phone: (505) 476-3460 Fax: (505) 476-3462

State of New Mexico  
Energy, Minerals & Natural Resources Department  
OIL CONSERVATION DIVISION  
1220 South St. Francis Dr.  
Santa Fe, NM 87505

Form C-102  
Revised August 1, 2011  
Submit one copy to appropriate  
District Office  
☐ AMENDED REPORT

WELL LOCATION AND ACREAGE DEDICATION PLAT

<sup>1</sup> API Number		<sup>2</sup> Pool Code 98220		<sup>3</sup> Pool Name PURPLE SAGE; WOLFCAMP (GAS)	
<sup>4</sup> Property Code		<sup>5</sup> Property Name CB SO 15 22 004			<sup>6</sup> Well Number 3H
<sup>7</sup> OGRID No. 4323		<sup>8</sup> Operator Name CHEVRON U.S.A. INC.			<sup>9</sup> Elevation 3007'

<sup>10</sup> Surface Location

UL or lot no.	Section	Township	Range	Lot Idn	Feet from the	North/South line	Feet from the	East/West line	County
D	15	23 SOUTH	28 EAST, N.M.P.M.		335'	NORTH	829'	WEST	EDDY

<sup>11</sup> Bottom Hole Location If Different From Surface

UL or lot no.	Section	Township	Range	Lot Idn	Feet from the	North/South line	Feet from the	East/West line	County
N	22	23 SOUTH	28 EAST, N.M.P.M.		280'	SOUTH	2180'	WEST	EDDY

<sup>12</sup> Dedicated Acres 640	<sup>13</sup> Joint or Infill	<sup>14</sup> Consolidation Code	<sup>15</sup> Order No.
--------------------------------------	-------------------------------	----------------------------------	-------------------------

No allowable will be assigned to this completion until all interests have been consolidated or a non-standard unit has been approved by the division.

<p><b>PROPOSED FIRST TAKE POINT</b></p> <p>X= 579,387 NAD 27 Y= 477,203 LAT. 32.311686 LONG. 104.076368</p> <p>X= 620,570 NAD83 Y= 477,263 LAT. 32.311807 LONG. 104.076863</p>		<p><b>PROPOSED MID POINT</b></p> <p>X= 579,413 NAD 27 Y= 472,217 LAT. 32.297979 LONG. 104.076325</p> <p>X= 620,585 NAD83 Y= 472,276 LAT. 32.298099 LONG. 104.076820</p>		<p><b>PROPOSED LAST TAKE POINT</b></p> <p>X= 579,465 NAD 27 Y= 467,253 LAT. 32.284332 LONG. 104.076194</p> <p>X= 620,648 NAD83 Y= 467,312 LAT. 32.284453 LONG. 104.076689</p>		<p><b>PROPOSED BOTTOM HOLE LOCATION</b></p> <p>X= 579,465 NAD 27 Y= 467,203 LAT. 32.284195 LONG. 104.076193</p> <p>X= 620,648 NAD83 Y= 467,262 LAT. 32.284316 LONG. 104.076687</p>		<p><b>17 OPERATOR CERTIFICATION</b></p> <p>I hereby certify that the information contained herein is true and complete to the best of my knowledge and belief, and that this organization either owns a working interest or unleased mineral interest in the land including the proposed bottom hole location or has a right to drill this well at this location pursuant to a contract with an owner of such a mineral or working interest, or to a voluntary pooling agreement or a compulsory pooling order heretofore entered by the division</p> <p>Signature _____ Date <u>4/10/2018</u></p> <p><u>Laura Becerra</u> Printed Name</p> <p><u>LBecerra@Chevron.com</u> E-mail Address</p>	
<p><b>18 SURVEYOR CERTIFICATION</b></p> <p>I hereby certify that the well location shown on this plat was plotted from field notes of actual surveys made by me or under my supervision, and that the same is true and correct to the best of my belief.</p> <p><u>3-15-2018</u> Date of Survey</p> <p>Signature and Seal of Professional Surveyor: <u>ROBERT L. LASTRAPES</u> 23006 4-9-2018</p>						<p><b>BEFORE THE OIL CONSERVATION DIVISION</b> Santa Fe, New Mexico Exhibit No. 3 Submitted by: Chevron NA Exp &amp; Prod Co Hearing Date: May 3, 2018</p>			

# Replacement - Amended Exs. 1, 2, 3

**District I**  
1625 N. French Dr., Hobbs, NM 88240  
Phone: (575) 393-6161 Fax: (575) 393-0720  
**District II**  
811 S. First St., Artesia, NM 88210  
Phone: (575) 748-1283 Fax: (575) 748-9720  
**District III**  
1000 Rio Brazos Road, Aztec, NM 87410  
Phone: (505) 334-6178 Fax: (505) 334-6170  
**District IV**  
1220 S. St. Francis Dr., Santa Fe, NM 87505  
Phone: (505) 476-3460 Fax: (505) 476-3462

State of New Mexico  
Energy, Minerals & Natural Resources Department  
**OIL CONSERVATION DIVISION**  
1220 South St. Francis Dr.  
Santa Fe, NM 87505

Form C-102  
Revised August 1, 2011  
Submit one copy to appropriate  
District Office

☐ AMENDED REPORT

## WELL LOCATION AND ACREAGE DEDICATION PLAT

<sup>1</sup> API Number		<sup>2</sup> Pool Code 98220		<sup>3</sup> Pool Name PURPLE SAGE; WOLFCAMP (GAS)	
<sup>4</sup> Property Code		<sup>5</sup> Property Name CB SE 5 32 FED COM 3			<sup>6</sup> Well Number 1H
<sup>7</sup> OGRID No. 4323		<sup>8</sup> Operator Name CHEVRON U.S.A. INC.			<sup>9</sup> Elevation 3015'

### <sup>10</sup> Surface Location

UL or lot no.	Section	Township	Range	Lot Ida	Feet from the	North/South line	Feet from the	East/West line	County
N	5	24 SOUTH	29 EAST, N.M.P.M.		295'	SOUTH	1542'	WEST	EDDY

### <sup>11</sup> Bottom Hole Location If Different From Surface

UL or lot no.	Section	Township	Range	Lot Ida	Feet from the	North/South line	Feet from the	East/West line	County
D	32	23 SOUTH	29 EAST, N.M.P.M.		180'	NORTH	330'	WEST	EDDY

<sup>12</sup> Dedicated Acres 640	<sup>13</sup> Joint or Infill	<sup>14</sup> Consolidation Code	<sup>15</sup> Order No.
--------------------------------------	-------------------------------	----------------------------------	-------------------------

No allowable will be assigned to this completion until all interests have been consolidated or a non-standard unit has been approved by the division.

<b>PROPOSED LAST TAKE POINT</b> X= 598,720 NAD 27 Y= 461,211 LAT. 32.267583 LONG. 104.013945  X= 639,904 NAD83 Y= 461,270 LAT. 32.267705 LONG. 104.014436		<b>PROPOSED BOTTOM HOLE LOCATION</b> X= 598,717 NAD 27 Y= 461,361 LAT. 32.267995 LONG. 104.013953  X= 639,901 NAD83 Y= 461,420 LAT. 32.268117 LONG. 104.014445		<b>PROPOSED FIRST TAKE POINT</b> X= 598,846 NAD 27 Y= 461,305 LAT. 32.240350 LONG. 104.013633  X= 640,030 NAD83 Y= 461,364 LAT. 32.240472 LONG. 104.014123		<b>CORNER COORDINATES TABLE (NAD 27)</b> A - Y=481541.79, X=598383.67 B - Y=481537.13, X=601028.36 C - Y=458289.41, X=598487.85 D - Y=458270.49, X=601137.17 E - Y=450978.71, X=598518.17 F - Y=450962.21, X=601168.20		<b>CB SE 5 32 FED COM 3 1H WELL</b> X= 600,058 NAD 27 Y= 461,263 LAT. 32.240225 LONG. 104.009713  X= 641,242 NAD83 Y= 461,322 LAT. 32.240347 LONG. 104.010203 ELEVATION +3015' NAVD 88				<b><sup>17</sup> OPERATOR CERTIFICATION</b> I hereby certify that the information contained herein is true and complete to the best of my knowledge and belief, and that this organization either owns a working interest or unleased mineral interest in the land including the proposed bottom hole location or has a right to drill this well at this location pursuant to a contract with an owner of such a mineral or working interest, or to a voluntary pooling agreement or a compulsory pooling order heretofore entered by the division. Dorian K. Fuentes 12/7/17 Signature _____ Date _____ Dorian K. Fuentes Printed Name _____ djvo@chevron.com E-mail Address _____	
<b><sup>18</sup> SURVEYOR CERTIFICATION</b> I hereby certify that the well location shown on this plat was plotted from field notes of actual surveys made by me or under my supervision, and that the same is true and correct to the best of my belief. 11-28-2017 Date of Survey _____ Signature and Seal of Professional Surveyor _____ Certificate Number 23006						<b>BEFORE THE OIL CONSERVATION DIVISION</b> Santa Fe, New Mexico Amended Exhibit No. 1 Submitted by: Chevron NA Exp & Prod Co Hearing Date: May 3, 2018							

**District I**  
1625 N. French Dr., Hobbs, NM 88240  
Phone: (575) 393-6161 Fax: (575) 393-0720  
**District II**  
811 S. First St., Artesia, NM 88210  
Phone: (575) 748-1283 Fax: (575) 748-9720  
**District III**  
1000 Rio Brazos Road, Aztec, NM 87410  
Phone: (505) 334-6178 Fax: (505) 334-6170  
**District IV**  
1220 S. St. Francis Dr., Santa Fe, NM 87505  
Phone: (505) 476-3460 Fax: (505) 476-3462

State of New Mexico  
Energy, Minerals & Natural Resources Department  
OIL CONSERVATION DIVISION  
1220 South St. Francis Dr.  
Santa Fe, NM 87505

Form C-102  
Revised August 1, 2011  
Submit one copy to appropriate  
District Office

☐ AMENDED REPORT

WELL LOCATION AND ACREAGE DEDICATION PLAT

<sup>1</sup> API Number		<sup>2</sup> Pool Code 98220	<sup>3</sup> Pool Name PURPLE SAGE; WOLFCAMP (GAS)
<sup>4</sup> Property Code	<sup>5</sup> Property Name CB SE 5 32 FED COM 3		<sup>6</sup> Well Number 2H
<sup>7</sup> OGRID No. 4323	<sup>8</sup> Operator Name CHEVRON U.S.A. INC.		<sup>9</sup> Elevation 3015'

<sup>10</sup> Surface Location

UL or lot no.	Section	Township	Range	Lot Idn	Feet from the	North/South line	Feet from the	East/West line	County
N	5	24 SOUTH	29 EAST, N.M.P.M.		295'	SOUTH	1567'	WEST	EDDY

<sup>11</sup> Bottom Hole Location If Different From Surface

UL or lot no.	Section	Township	Range	Lot Idn	Feet from the	North/South line	Feet from the	East/West line	County
D	32	23 SOUTH	29 EAST, N.M.P.M.		180'	NORTH	1254'	WEST	EDDY

<sup>12</sup> Dedicated Acres 640	<sup>13</sup> Joint or Infill	<sup>14</sup> Consolidation Code	<sup>15</sup> Order No.
--------------------------------------	-------------------------------	----------------------------------	-------------------------

No allowable will be assigned to this completion until all interests have been consolidated or a non-standard unit has been approved by the division.

<p><b>PROPOSED LAST TAKE POINT</b></p> <p>X= 599,644 NAD 27 Y= 461,210 LAT. 32.267571 LONG. 104.010955</p> <p>X= 840,828 NAD83 Y= 461,269 LAT. 32.267693 LONG. 104.011446</p> <p><b>MID POINT</b></p> <p>X= 599,742 NAD 27 Y= 456,280 LAT. 32.254020 LONG. 104.010688</p> <p>X= 840,925 NAD83 Y= 456,340 LAT. 32.254142 LONG. 104.011179</p> <p><b>PROPOSED FIRST TAKE POINT</b></p> <p>X= 599,770 NAD 27 Y= 451,300 LAT. 32.240328 LONG. 104.010644</p> <p>X= 840,954 NAD83 Y= 451,359 LAT. 32.240451 LONG. 104.011135</p>	<p><b>PROPOSED BOTTOM HOLE LOCATION</b></p> <p>X= 599,642 NAD 27 Y= 461,360 LAT. 32.267983 LONG. 104.010963</p> <p>X= 840,825 NAD83 Y= 461,419 LAT. 32.268105 LONG. 104.011454</p> <p><b>CORNER COORDINATES TABLE (NAD 27)</b></p> <p>A - Y=461541.79, X=598383.67 B - Y=481537.13, X=601028.36 C - Y=456289.41, X=588487.65 D - Y=456270.49, X=601137.17 E - Y=450976.71, X=588518.17 F - Y=460982.21, X=601168.20</p> <p><b>CB SE 5 32 FED COM 3 2H WELL</b></p> <p>X= 800,083 NAD 27 Y= 451,263 LAT. 32.240225 LONG. 104.009632</p> <p>X= 841,267 NAD83 Y= 451,322 LAT. 32.240347 LONG. 104.010123</p> <p>ELEVATION ~3015' NAVD 88</p>	<p><b>17 OPERATOR CERTIFICATION</b></p> <p>I hereby certify that the information contained herein is true and complete to the best of my knowledge and belief, and that this organization either owns a working interest or unleased mineral interest in the land including the proposed bottom hole location or has a right to drill this well at this location pursuant to a contract with an owner of such a mineral or working interest, or to a voluntary pooling agreement or a compulsory pooling order heretofore entered by the division.</p> <p><i>Dorian K. Fuentes</i> 12/7/2017 Signature Date</p> <p><i>Dorian K. Fuentes</i> Printed Name</p> <p><i>djvo@chevron.com</i> E-mail Address</p> <p><b>18 SURVEYOR CERTIFICATION</b></p> <p>I hereby certify that the well location shown on this plat was plotted from field notes of actual surveys made by me or under my supervision, and that the same is true and correct to the best of my belief.</p> <p>11-28-2017 Date of Survey</p> <p><i>[Signature]</i> Signature and Seal of Professional Surveyor</p> <p>23006 Certificate Number</p>
---	---	--

BEFORE THE OIL CONSERVATION DIVISION  
Santa Fe, New Mexico  
Amended Exhibit No. 2  
Submitted by: Chevron NA Exp & Prod Co  
Hearing Date: May 3, 2018

**District I**  
1625 N. French Dr., Hobbs, NM 88240  
Phone: (575) 393-6161 Fax: (575) 393-0720  
**District II**  
811 S. First St., Artesia, NM 88210  
Phone: (575) 748-1283 Fax: (575) 748-9720  
**District III**  
1000 Rio Brazos Road, Aztec, NM 87410  
Phone: (505) 334-6178 Fax: (505) 334-6170  
**District IV**  
1220 S. St. Francis Dr., Santa Fe, NM 87505  
Phone: (505) 476-3460 Fax: (505) 476-3462

State of New Mexico  
Energy, Minerals & Natural Resources Department  
**OIL CONSERVATION DIVISION**  
1220 South St. Francis Dr.  
Santa Fe, NM 87505

Form C-102  
Revised August 1, 2011  
Submit one copy to appropriate  
District Office

☐ AMENDED REPORT

**WELL LOCATION AND ACREAGE DEDICATION PLAT**

<sup>1</sup> API Number	<sup>2</sup> Pool Code 98220	<sup>3</sup> Pool Name PURPLE SAGE; WOLFCAMP (GAS)
<sup>4</sup> Property Code	<sup>5</sup> Property Name CB SE 5 32 FED COM 3	<sup>6</sup> Well Number 3H
<sup>7</sup> OGRID No. 4323	<sup>8</sup> Operator Name CHEVRON U.S.A. INC.	<sup>9</sup> Elevation 3016'

**<sup>10</sup> Surface Location**

UL or lot no.	Section	Township	Range	Lot Idn	Feet from the	North/South line	Feet from the	East/West line	County
N	5	24 SOUTH	29 EAST, N.M.P.M.		295'	SOUTH	1592'	WEST	EDDY

**<sup>11</sup> Bottom Hole Location If Different From Surface**

UL or lot no.	Section	Township	Range	Lot Idn	Feet from the	North/South line	Feet from the	East/West line	County
C	32	23 SOUTH	29 EAST, N.M.P.M.		180'	NORTH	2178'	WEST	EDDY

<sup>12</sup> Dedicated Acres 640	<sup>13</sup> Joint or Infill	<sup>14</sup> Consolidation Code	<sup>15</sup> Order No.
--------------------------------------	-------------------------------	----------------------------------	-------------------------

No allowable will be assigned to this completion until all interests have been consolidated or a non-standard unit has been approved by the division.

<p><b>PROPOSED LAST TAKE POINT</b></p> <p>X= 600.568 NAD 27 Y= 461.358 LAT. 32.267971 LONG. 104.007973</p> <p>X= 641.749 NAD83 Y= 461.417 LAT. 32.268093 LONG. 104.008464</p> <p><b>MID POINT</b></p> <p>X= 600.568 NAD 27 Y= 466.274 LAT. 32.263994 LONG. 104.007699</p> <p>X= 641.849 NAD83 Y= 466.333 LAT. 32.254116 LONG. 104.008190</p> <p><b>PROPOSED FIRST TAKE POINT</b></p> <p>X= 600.694 NAD 27 Y= 461.265 LAT. 32.240307 LONG. 104.007666</p> <p>X= 641.878 NAD83 Y= 461.354 LAT. 32.240428 LONG. 104.008148</p>	<p><b>PROPOSED BOTTOM HOLE LOCATION</b></p> <p>X= 600.568 NAD 27 Y= 461.358 LAT. 32.267971 LONG. 104.007973</p> <p><b>CORNER COORDINATES TABLE (NAD 27)</b></p> <p>A - Y=461541.79, X=598383.67 B - Y=461537.13, X=601028.36 C - Y=462888.41, X=598487.65 D - Y=46270.49, X=601137.17 E - Y=450978.71, X=598518.17 F - Y=450982.21, X=601186.20</p> <p><b>CB SE 5 32 FED COM 3 3H WELL</b></p> <p>X= 600.108 NAD 27 Y= 461.263 LAT. 32.240224 LONG. 104.009561</p> <p>X= 641.292 NAD83 Y= 461.322 LAT. 32.240347 LONG. 104.010042</p> <p>ELEVATION +3016' NAVD 88</p>	<p><b>17 OPERATOR CERTIFICATION</b></p> <p>I hereby certify that the information contained herein is true and complete to the best of my knowledge and belief, and that this organization either owns a working interest or unleased mineral interest in the land including the proposed bottom hole location or has a right to drill this well at this location pursuant to a contract with an owner of such a mineral or working interest, or to a voluntary pooling agreement or a compulsory pooling order heretofore entered by the division.</p> <p><u>Dorian K. Fuentes</u> 12/7/2017 Signature Date</p> <p>Dorian K. Fuentes Printed Name</p> <p>divo@chevron.com E-mail Address</p> <p><b>18 SURVEYOR CERTIFICATION</b></p> <p>I hereby certify that the well location shown on this plat was plotted from field notes of actual surveys made by me or under my supervision, and that the same is true and correct to the best of my belief.</p> <p>11-28-2017 Date of Survey</p> <p>Signature and Seal of Professional Surveyor</p> <p>230067 Certificate Number</p>
---	---	--

BEFORE THE OIL CONSERVATION DIVISION  
Santa Fe, New Mexico  
Amended Exhibit No. 3  
Submitted by: Chevron NA Exp & Prod Co  
Hearing Date: May 3, 2018

CB SE 5 32 Fed Com 003 #1H, #2H, #3H  
T24S-R29E – Section 5, W/2  
T23S-R29E – Section 32, W/2  
Eddy County, NM

<b>Tract 1: Sec. 32 N/2NW/4</b> <b>80 Acres</b>	
<b>Tract 2: Sec. 32: S/2NW/4, SW/4</b> <b>Sec. 5: Lots 3 &amp; 4, S/2NW/4,</b> <b>N/2SW/4</b> <b>479.81 Acres</b>	
<b>32</b> <b>5</b>	
<b>Tract 3: Sec. 5 S/2SW/4</b> <b>80 acres</b>	

**\*Seeking to compulsory pool interests in Tract 1**

CB SE 5 32 Fed Com 003 #1H, #2H, #3H  
T24S-R29E – Section 5, W/2  
T23S-R29E – Section 32, W/2  
Eddy County, NM

**Tract 1: N/2NW/4 Section 32, T23S-R29E**

Marathon Oil Permian LLC	62.50%
Marshall & Winston, Inc.	18.75%
Yosemite Creek Oil & Gas, LLC	9.00%
Featherstone Development Corporation	3.75%
ICA Energy, Inc.	3.75%
Mizel Resources, a Trust	2.25%
<b>Total</b>	<b>100.00%</b>

**Tract 2: S/2NW/4, SW/4 Section 32, T23S-R29E**

**Lots 3 & 4, S/2NW/4, N/2SW/4 Section 5, T24S-R29E**

Chevron U.S.A. Inc.	100.00%
<b>Total</b>	<b>100.00%</b>

**Tract 3: S/2SW/4 Section 5, T24S-R29E**

Chevron U.S.A. Inc.	100.00%
<b>Total</b>	<b>100.00%</b>

**UNIT RECAPITULATION**

T24S-R29E-Section 5, W/2  
T23S-R29E-Section 32, W/2

Chevron U.S.A. Inc.	87.49628796%
<b>Marathon Oil Permian LLC</b>	<b>7.81482002%</b>
Marshall & Winston, Inc.	2.34444601%
Yosemite Creek Oil & Gas, LLC	1.12533408%
<b>Featherstone Development Corporation</b>	<b>0.46888920%</b>
ICA Energy, Inc.	0.46888920%
Mizel Resources, a Trust	0.28133352%
<b>Total:</b>	<b>100.00000000%</b>

***Interests seeking to Compulsory Pool***



Chris Cooper  
Land Representative

Chevron U.S.A. Inc.  
1400 Smith Street  
Houston, Texas 77002  
Tel 713.372.6778  
Email ChrisCooper@chevron.com

VIA CERTIFIED MAIL – RETURN RECEIPT REQUESTED

October 31, 2017

Marathon Oil Permian LLC  
5555 San Felipe Street  
Houston, Texas 77056

Marshall & Winston, Inc.  
P.O. Box 50880  
Midland, Texas 79710

Yosemite Creek Oil & Gas, LLC  
4350 S. Monaco Street, 5<sup>th</sup> Floor  
Denver, Colorado 80237

Featherstone Development Corporation  
P.O. Box 429  
Roswell, New Mexico 88201-1709

ICA Energy, Inc.  
P.O. Box 233  
Odessa, Texas 79760

Mizel Resources, a Trust  
4350 S. Monaco Street, 5<sup>th</sup> Floor  
Denver, Colorado 80237

**RE: Proposal To Drill  
CB SE 5 32 Fed Com #1H  
CB SE 5 32 Fed Com #2H  
CB SE 5 32 Fed Com #3H  
Section 5, Township 24 South, Range 29 East and  
Section 32, Township 23 South, Range 29 East, N.M.P.M.,  
Eddy County, New Mexico**

Dear Working Interest Owner:

Chevron U.S.A. Inc. ("Chevron") hereby proposes to drill the CB SE 5 32 Fed Com #1H ("Well #3"), CB SE 5 32 Fed Com #2H well ("Well #2"), and CB SE 5 32 Fed Com #3H ("Well #1") at a legal location in Section 5, Township 24 South, Range 29 East and Section 32, Township 23 South, Range 29 East, N.M.P.M., Eddy County, New Mexico. Chevron will develop this area by pad drilling.

The intended surface hole location for the wells are as follows: 295' FSL, 1592' FWL for Well #1, 295' FSL, 1567' FWL for Well #2, and 295' FSL, 1542' FWL for Well #3, all in Section 5, Township 24 South, Range 29 East. The intended bottom hole location are as follows: 180' FNL, 2178' FWL for Well #1, 180' FNL, 1254' FWL for Well #2, and 180' FNL, 330' FWL for Well #3, all in Section 32, Township 23 South, Range 29 East.

The wells are proposed to drill vertically to a depth of approximately 9800' and horizontally in a northern direction within the Wolfcamp A formation to the referenced bottom hole location. Total measured depth of the wells is proposed to be approximately 20000' from surface to terminus. Please note that compliance with topography, cultural, and/or environmental concerns, among others, may require modifications to Chevron's intended procedure and/or location.

**Enclosed are multiple documents for your review and execution.** First are detailed AFEs for each well, in duplicate, reflecting estimated costs associated with this proposal. If you intend to participate,

please execute in the appropriate box on each AFE, for each individual well, and return to the undersigned within 30 days of receipt of this proposal.

Second, enclosed is a proposed Form 610-1989 Model Form Operating Agreement for your review and execution. This Operating Agreement will govern the drilling and operation of the Wells. If you agree to the terms of this Operating Agreement, please execute, attest, and acknowledge as indicated, and return an original to the undersigned within 30 days of receipt of this proposal. Please note that per Article VI(A), participation in the Initial Well (Well #1) is obligatory.

Lastly is a proposed Communitization Agreement for your review and execution as required by federal regulation when including at least one federal lease in a multi-lease proration unit. Therefore, please execute, acknowledge, and return an original to the undersigned within 30 days of receipt of this proposal.

Due to lease retention requirements, **Chevron will submit an application for a Compulsory Pooling Order with the New Mexico Oil Conservation Division after 30 days of your receipt of this letter.** This will allow Chevron to move forward with planning and drilling the subject well(s) while allowing time to properly execute a JOA amongst the parties and meet its lease retention obligations.

Please note that Chevron is open to discuss possible trades, assignments, etc. of your working interest in the subject acreage. Should you be interested or have any questions, please feel free to contact me at the information listed above.

Sincerely,

Chris Cooper  
Land Representative

*Enclosures*

Chevron U.S.A. Inc.			Appropriation Request		
SAP Code N/A	Well Type Development	Field Culebra Bluff	Block 32-T23S-R29E, 5-T24S-R29E	Well Name CB SE 5/32 Fed Com #1H	
Lease Private/Federal/State	Objective Wolfcamp A	Date 10/31/2018	Estimated By TXJA	Duration (days) 25.84	
Est. Depth (ft MD) 20353	Drillship Completions	Rig Rate (\$/day) 19,000	Business Unit MCBU	Joint Venture Yes	
Reason for Expenditure  Drill/Complete			Coordinates	x (ft)	y (ft)
			Mud Line	0.00	0.00
			Bottom Hole	330.00	180.00
Cost Category		Code	Sub-code	Amount (\$)	
Company Labor		6601	0100	109,472	
Contract Project Supervision		7000	0300	72,981	
Fuel - Diesel/Motor Fuels		7129	0100	0	
Utilities - Other & Potable Water		7129	0300	0	
Chemicals and Treating Agents		7140	0100	262,251	
Surface Lifting Equipment And Materials		7150	0100	0	
WCR - Well Pipe - Tubing Under 2" OD		7190	0020	0	
WCR - Well Pipe - Tubing 2" OD and Over		7190	0021	45,000	
WCR - Well Pipe Casing		7190	0022	0	
Well Equipment And Materials		7190	0100	45,000	
Wellheads		7190	0110	85,000	
Engineering Services (Not Drilling)		7190	0120	0	
Materials, Supply, Repair Parts		7190	0500	0	
Surface Equipment Rentals		7230	0100	465,189	
Well Service Equipment Rentals		7230	0200	109,298	
Marine Transportation - Allocated		7320	0200	0	
Other Land Transportation Services - Not Rail		7340	0300	0	
ATC - Air Transportation		7340	0400	0	
Solid Waste Disposal		7420	0300	0	
Waste Water Disposal		7420	0600	58,000	
WCR - Rig Daywork		7440	0001	14,214	
Drilling Fluids		7440	0004	825,448	
WCR - Directional Survey And Service Costs		7440	0006	0	
WCR - Drill String Rentals & Bits		7440	0007	40,000	
WCR - Coil Tubing		7440	0009	139,268	
Stim/Gravel Pack Service (Not Materials)		7440	0010	4,823,000	
WCR - Pumping Services		7440	0011	17,500	
WCR - Equipment Lost In Hole		7440	0013	0	
WCR - Perforating & Electric Line Services		7440	0014	371,000	
WCR - Slickline Services		7440	0015	0	
WCR - Coring		7440	0017	0	
WCR - Testing		7440	0018	0	
WCR - Logging Wireline		7440	0019	15,000	
WCR - LWD (Logging while Drilling)		7440	0020	0	
WCR - Logging Mud		7440	0021	0	
WCR - Cement & Cementing		7440	0024	0	
Fishing Services And Tools		7440	0025	0	
Tech Services: CPTC, CRTC, PRC & 3rd Pty		7450	0200	0	
HES Permit Costs & Fees		7510	0500	0	
Spill Prevention		7510	0503	0	
Other Professional Services & Fees		7559	0200	0	
Communications - Radio		7615	0500	0	
Communications - Telephone - CITC		7615	0600	0	
Other Communications - 3rd Party		7620	0300	0	
			Total	\$7497622	
Participation & Authorization			Share	Amount (\$)	
Chevron U.S.A. Inc.			87.49628796	6,560,141	
Marathon Oil Permian LLC			7.81482003	585,926	
Marshall & Winston, Inc			2.34444601	175,778	
Yosemite Creek Oil & Gas, LLC			1.12533408	84,373	
Featherstone Development Corporation			0.46888920	35,156	
ICA Energy, Inc.			0.46888920	35,156	
Mizel Resources, a Trust			0.28133352	21,093	

BEFORE THE OIL CONSERVATION DIVISION  
Santa Fe, New Mexico  
Exhibit No. 6  
Submitted by: Chevron NA Exp & Prod Co  
Hearing Date: May 3, 2018

	100.00 %
Approved (Print Name)	Approved (Signature)
[Enter Footer]	Date

Chevron U.S.A. Inc.			Appropriation Request		
SAP Code N/A	Well Type Development	Field Culebra Bluff	Block 32-T23S-R29E, 5-T24S-R29E	Well Name CB SE 5/32 Fed Com #1H	
Lease Private/Federal/State	Objective Wolfcamp A	Date 10/31/2018	Estimated By TXJA	Duration (days) 32.85	
Est. Depth (ft MD) 20353	Drillship Nabors X Series or similar	Rig Rate (\$/day) 19,000	Business Unit MCBU	Joint Venture Yes	
Reason for Expenditure			Coordinates	x (ft)	y (ft)
Drill Wolfcamp A			Mud Line	0.00	0.00
			Bottom Hole	330.00	180.00
Cost Category	Code	Sub-code	Amount (\$)		
Company Drilling Equipment	0000	0000	0		
Rig Work	7440	0001	671,824		
Company Labor	6601	0100	205,294		
Contract Project Supervision	7000	0300	35,311		
Fuel Diesel	7129	0100	126,133		
Utilities / Potable Water	7129	0300	3,285		
Casing (tangible)	7190	0021	873,600		
Well Equipment & Materials	7190	0100	0		
Wellheads (tangible)	7190	0110	47,000		
Materials, Parts, & Supply	7190	0500	7,500		
Surface Equipment Rentals	7230	0100	189,205		
Well Service Equipment Rentals	7230	0200	197,879		
Transportation Services, Land & Marine	7340	0300	62,000		
Transportation Air	7340	0500	0		
Solid Waste Disposal	7420	0300	164,104		
Drilling Fluids	7440	0004	115,500		
Directional Survey & Services	7440	0006	0		
Drill-Pipe Rental & Bits	7440	0007	136,938		
Coil Tubing	7440	0009	0		
Stimulation / Gravel Pack Material	7440	0010	0		
Pumping Services	7440	0011	0		
Perforating	7440	0014	0		
Slickline Services	7440	0015	0		
Coring	7440	0017	0		
Testing	7440	0018	0		
Logging Wireline	7440	0019	0		
Logging While Drilling (LWD)	7440	0020	0		
Logging Mud	7440	0021	16,796		
Cementing	7440	0024	0		
Fishing Services & Tools	7440	0025	0		
Sitework / Locations	7450	0021	30,000		
Mobilization	7450	0023	12,000		
Tech Services, Affiliates, & 3rd Party	7450	0200	0		
HES, Permits, & Fees	7510	0500	0		
Communications Telephone	7615	0600	0		
			Total	\$2,894,368	
Participation & Authorization			Share	Amount (\$)	
Chevron U.S.A. Inc.			87.49628796%	2,532,465	
Marathon Oil Permian LLC			7.81482003%	226,190	
Marshall & Winston, Inc.			2.34444601%	67,857	
Yosemite Creek Oil & Gas, LLC			1.12533408%	32,571	
Featherstone Development Corporation			0.46888920%	13,571	
ICA Energy, Inc.			0.46888920%	13,571	
Mizel Resources, a Trust			0.28133352%	8,143	
			100.00 %		
Approved (Print Name)			Approved (Signature)		
Company Confidential			Date		

[illegible]

**STATE OF NEW MEXICO  
DEPARTMENT OF ENERGY, MINERALS AND NATURAL RESOURCES  
OIL CONSERVATION DIVISION**


**APPLICATION OF CHEVRON U.S.A. INC.  
FOR A NON-STANDARD SPACING AND  
PRORATION UNIT AND COMPULSORY POOLING  
EDDY COUNTY, NEW MEXICO.**

**CASE NO. 16112**


**AFFIDAVIT**

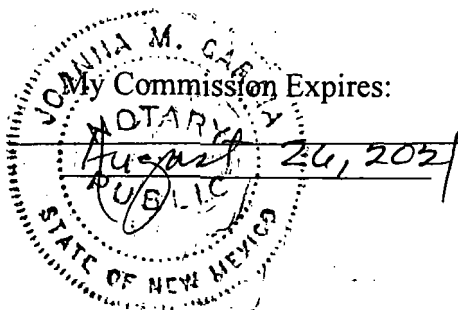
STATE OF NEW MEXICO   )  
  ) ss.  
COUNTY OF SANTA FE   )

Adam G. Rankin, attorney in fact and authorized representative of **CHEVRON U.S.A. INC.**, the Applicant herein, being first duly sworn, upon oath, states that the above-referenced Application has been provided under the notice letters and proof of receipts attached hereto.

  
\_\_\_\_\_  
Adam G. Rankin

SUBSCRIBED AND SWORN to before me this 3rd day of May, 2018 by Michael  
Feldewert.

  
\_\_\_\_\_  
Notary Public



**BEFORE THE OIL CONSERVATION DIVISION  
Santa Fe, New Mexico  
Exhibit No. 7  
Submitted by: Chevron NA Exp & Prod Co  
Hearing Date: May 3, 2018**



April 13, 2017

**VIA CERTIFIED MAIL**  
**CERTIFIED RECEIPT REQUESTED**

**TO: ALL INTEREST OWNERS SUBJECT TO POOLING PROCEEDINGS**

**Re: Application of Chevron U.S.A. Inc. for a non-standard spacing and proration unit and compulsory pooling, Eddy County, New Mexico.**

**CB SE 5 32 Fed Com 003 #1H Well**

**CB SE 5 32 Fed Com 003 #2H Well**

**CB SE 5 32 Fed Com 003 #3H Well**

Ladies & Gentlemen:

This letter is to advise you that Chevron U.S.A. Inc. has filed the enclosed application with the New Mexico Oil Conservation Division. This application will be set for hearing before a Division Examiner at 8:15 a.m. on May 3, 2018. The hearing will be held in Porter Hall in the Oil Conservation Division's Santa Fe Offices located at 1220 South Saint Francis Drive, Santa Fe, New Mexico 87505. You are not required to attend this hearing, but as an owner of an interest that may be affected by this application, you may appear and present testimony. Failure to appear at that time and become a party of record will preclude you from challenging the matter at a later date.

Parties appearing in cases are required by Division Rule 19.15.4.13.B to file a Pre-hearing Statement four days in advance of a scheduled hearing. This statement must be filed at the Division's Santa Fe office at the above specified address and should include: the names of the parties and their attorneys; a concise statement of the case; the names of all witnesses the party will call to testify at the hearing; the approximate time the party will need to present its case; and identification of any procedural matters that are to be resolved prior to the hearing.

If you have any questions about this matter please contact Irvin R. Gutierrez at (713) 372-4299 or [irvin.gutierrez@chevron.com](mailto:irvin.gutierrez@chevron.com).

Sincerely,

Michael H. Feldewert  
ATTORNEYS FOR CHEVRON U.S.A. INC.



## Shipment Confirmation Acceptance Notice

### A. Mailer Action

**Note to Mailer:** The labels and volume associated to this form online, **must** match the labeled packages being presented to the USPS® employee with this form.

Chevron PP List CB SO 15 22 1H 2H 3H Wells  
CM# 44506.0005 20180420

Shipment Date: 04/19/2018

Shipped From:

Name: HOLLAND & HART LLP

Address: 110 N GUADALUPE ST # 1

City: SANTA FE

State: NM ZIP+4® 87501

Type of Mail	Volume
Priority Mail Express®	
Priority Mail®	0
First-Class Package Service®	
Returns	
International*	
Other	6
Total	6

\*Start time for products with service guarantees will begin when mail arrives at the local Post Office™ and items receive individual processing and acceptance scans.

### B. USPS Action

Note to RSS Clerk:

1. Home screen > Mailing/Shipping > More
2. Select Shipment Confirm
3. Scan or enter the barcode/label number from PS Form 5630
4. Confirm the volume count message by selecting Yes or No
5. Select Pay and End Visit to complete transaction

USPS EMPLOYEE: Please scan upon pickup or receipt of mail.  
Leave form with customer or in customer's mail receptacle.

USPS SCAN AT ACCEPTANCE

























9275 0901 1935 6200 0008 1010 29



## Firm Mailing Book For Accountable Mail

Name and Address of Sender		Check type of mail or service		Affix Stamp Here (if issued as an international certificate of mailing or for additional copies of this receipt). Postmark with Date of Receipt.														
USPS Tracking/Article Number		Addressee (Name, Street, City, State, & ZIP Code™)		Postage	(Extra Service) Fee	Handling Charge	Actual Value if Registered	Insured Value	Due Sender if COD	ASR Fee	ASRD Fee	RD Fee	RR Fee	SC Fee	SCRD Fee	SH Fee		
Holland & Hart LLP 110 N Guadalupe St # 1 Santa Fe NM 87501		<input type="checkbox"/> Adult Signature Required <input type="checkbox"/> Adult Signature Restricted Delivery <input checked="" type="checkbox"/> Certified Mail <input type="checkbox"/> Certified Mail Restricted Delivery <input type="checkbox"/> Collect on Delivery (COD) <input type="checkbox"/> Insured Mail <input type="checkbox"/> Priority Mail		<input type="checkbox"/> Priority Mail Express <input type="checkbox"/> Registered Mail <input type="checkbox"/> Return Receipt for Merchandise <input type="checkbox"/> Signature Confirmation <input type="checkbox"/> Signature Confirmation Restricted Delivery														
1.	9214 8901 9403 8305 6547 88	Mizel Resources a Trust 4350 S Monaco Street 5th Floor Denver CO 80237		0.49	3.45	Handling Charge - if Registered and over \$50,000 in value							1.50					
2.	9214 8901 9403 8305 6547 95	Yosemite Creek Oil & Gas LLC 4350 S Monaco Street 5th Floor Denver CO 80237		0.49	3.45								1.50					
3.	9214 8901 9403 8305 6548 01	ICA Energy Inc PO BOX 233 Odessa TX 79760		0.49	3.45								1.50					
4.	9214 8901 9403 8305 6548 18	Marshall & Winstor Inc PO BOX 50880 Midland TX 79710 Midland TX 79710		0.49	3.45								1.50					
5.	9214 8901 9403 8305 6548 25	Fetherstone Development Corporation PO BOX 429 Roswell NM 88201		0.49	3.45								1.50					
6.	9214 8901 9403 8305 6548 32	Marathon Oil Permian LLC 5555 San Felipe Street Houston TX 77806		0.49	3.45								1.50					
Total Number of Pieces Listed by Sender 6		Total Number of Pieces Received at Post Office		Postmaster, Per (Name of receiving employee)														

Clear Job Filter: 9275090119356200008101029

Barcode	Recipient	Status	Custom	User / Profile	Location / Dept.	Job ID	Tracking
9214890194038305654832	Marathon Oil Permian LLC 5555 San Felipe Street Houston TX 77806	Delivered Signature Received	Ref#: C785778.4690770 RetRef#:	clwetzsteon@hollandhart.com Label 8.5 x 11		785778	   
9214890194038305654825	Featherstone Development Corporation PO BOX 429 Roswell NM 88201	Delivered Signature Received	Ref#: C785778.4690769 RetRef#:	clwetzsteon@hollandhart.com Label 8.5 x 11		785778	   
9214890194038305654818	Marshall & Winston Inc PO BOX 50880 Midland TX 79710 Midland TX 79710	Delivered Signature Received	Ref#: C785778.4690768 RetRef#:	clwetzsteon@hollandhart.com Label 8.5 x 11		785778	   
9214890194038305654801	ICA Energy Inc PO BOX 233 Odessa TX 79760	Delivered Signature Received	Ref#: C785778.4690767 RetRef#:	clwetzsteon@hollandhart.com Label 8.5 x 11		785778	   
9214890194038305654795	Yosemite Creek Oil & Gas LLC 4350 S Monaco Street 5th Floor Denver CO 80237	Delivered Signature Received	Ref#: C785778.4690766 RetRef#:	clwetzsteon@hollandhart.com Label 8.5 x 11		785778	   
9214890194038305654788	Mizel Resources a Trust 4350 S Monaco Street 5th Floor Denver CO 80237	Delivered Signature Received	Ref#: C785778.4690765 RetRef#:	clwetzsteon@hollandhart.com Label 8.5 x 11		785778	   



## Shipment Confirmation Acceptance Notice

### A. Mailer Action

**Note to Mailer:** The labels and volume associated to this form online, **must** match the labeled packages being presented to the USPS® employee with this form.

Chevron Additional Parties List  
CM# 44506.0005 20180420

Shipment Date: 04/19/2018

Shipped From:

Name: HOLLAND & HART LLP

Address: 110 N GUADALUPE ST # 1

City: SANTA FE

State: NM ZIP+4® 87501

Type of Mail	Volume
Priority Mail Express®	
Priority Mail®	0
First-Class Package Service®	
Returns	
International*	
Other	6
Total	6

\*Start time for products with service guarantees will begin when mail arrives at the local Post Office™ and items receive individual processing and acceptance scans.

### B. USPS Action

Note to RSS Clerk:

1. Home screen > Mailing/Shipping > More
2. Select Shipment Confirm
3. Scan or enter the barcode/label number from PS Form 5630
4. Confirm the volume count message by selecting Yes or No
5. Select Pay and End Visit to complete transaction

USPS EMPLOYEE: Please scan upon pickup or receipt of mail.  
Leave form with customer or in customer's mail receptacle.

**USPS SCAN AT ACCEPTANCE**

**9275 0901 1935 6200 0008 1011 28**



PS Form **3877**, April 2015 (Page 1 of 1) Complete in Ink Privacy Notice: For more information on USPS privacy policies, visit [usps.com/privacypolicy](https://usps.com/privacypolicy).  
PSN 7530-02-000-9098

Clear Job Filter: 927509011935620000G8101128

Barcode	Recipient	Status	Custom	User / Profile	Location / Dept.	Job ID	Tracking
9214890194038305655020	R&R Royalty Ltd Attn: Avinash Aluja 500N Shoreline Suite 322 Corpus Christi TX 78471	Delivered Signature Received	Ref#: C785787.4690880 RetRef#:	clwetzsteon@hollandhart.com Label 8.5 x 11		785787	
9214890194038305655013	Sagebrush Interests LLC 2450 Fondres Suite 112 Houston TX 77063	Delivered Signature Received	Ref#: C785787.4690879 RetRef#:	clwetzsteon@hollandhart.com Label 8.5 x 11		785787	
9214890194038305655006	Bradley Bates 101 Blackberry Court Midland TX 79705	Delivered Signature Received	Ref#: C785787.4690878 RetRef#:	clwetzsteon@hollandhart.com Label 8.5 x 11		785787	
9214890194038305654993	RSC Resources LP Attn Randy Cates 6824 Island Circle Midland TX 79707	Return To Sender	Ref#: C785787.4690877 RetRef#:	clwetzsteon@hollandhart.com Label 8.5 x 11		785787	
9214890194038305654986	COG Operating LLC One Concho Center 600 W Illinois Ave Midland TX 79701	Delivered Signature Received	Ref#: C785787.4690876 RetRef#:	clwetzsteon@hollandhart.com Label 8.5 x 11		785787	
9214890194038305654979	Endeavor Energy Resources LP Attn Land Department 110 N Naruenfekd Suite 200 Midland TX 79701	Delivered Signature Received	Ref#: C785787.4690875 RetRef#:	clwetzsteon@hollandhart.com Label 8.5 x 11		785787	



April 13, 2017

**VIA CERTIFIED MAIL**  
**RETURN RECEIPT REQUESTED**

**TO: OFFSETTING LESSEES AND OPERATORS**

**Re: Application of Chevron U.S.A. Inc. for a non-standard spacing and proration unit and compulsory pooling, Eddy County, New Mexico.**

**CB SE 5 32 Fed Com 003 #1H Well**

**CB SE 5 32 Fed Com 003 #2H Well**

**CB SE 5 32 Fed Com 003 #3H Well**

This letter is to advise you that Chevron U.S.A. Inc. has filed the enclosed application with the New Mexico Oil Conservation Division. *Your interests are not being pooled under this application*, but as a lessee or operator in an offsetting tract, you are entitled to notice of this application.

This application has been set for hearing before a Division Examiner at 8:15 AM on May 3, 2018. The hearing will be held in Porter Hall in the Oil Conservation Division's Santa Fe Offices located at 1220 South Saint Francis Drive, Santa Fe, New Mexico 87505. You are not required to attend this hearing, but as an owner of an interest that may be affected by this application, you may appear and present testimony. Failure to appear at that time and become a party of record will preclude you from challenging the matter at a later date.

Parties appearing in cases are required by Division Rule 19.15.4.13.B to file a Pre-Hearing Statement with the Oil Conservation Division's Santa Fe office, four days in advance of a scheduled hearing, but at least on the Thursday preceding the hearing. This statement must include: the names of the parties and their attorneys; a concise statement of the case; the names of all witnesses the party will call to testify at the hearing; the approximate time the party will need to present its case; and identification of any procedural matters that are to be resolved prior to the hearing.

If you have any questions about this matter please contact Irvin R. Gutierrez at (713) 372-4299 or [irvin.gutierrez@chevron.com](mailto:irvin.gutierrez@chevron.com).

Sincerely,

Michael H. Feldewert  
ATTORNEYS FOR CHEVRON U.S.A. INC.



## Shipment Confirmation Acceptance Notice

### A. Mailer Action

**Note to Mailer:** The labels and volume associated to this form online, must match the labeled packages being presented to the USPS® employee with this form.

Chevron U.S.A. Offset list CB SE 1-3H Wells.xlsx  
CM# 44506.0005 20180420

Shipment Date: 04/19/2018

Shipped From:

Name: HOLLAND & HART LLP

Address: 110 N GUADALUPE ST # 1

City: SANTA FE

State: NM ZIP+4® 87501

Type of Mail	Volume
Priority Mail Express®	
Priority Mail®	0
First-Class Package Service®	
Returns	
International*	
Other	8
Total	8

\*Start time for products with service guarantees will begin when mail arrives at the local Post Office™ and items receive individual processing and acceptance scans.

### B. USPS Action

**Note to RSS Clerk:**

1. Home screen > Mailing/Shipping > More
2. Select Shipment Confirm
3. Scan or enter the barcode/label number from PS Form 5630
4. Confirm the volume count message by selecting Yes or No
5. Select Pay and End Visit to complete transaction

**USPS EMPLOYEE:** Please scan upon pickup or receipt of mail.  
Leave form with customer or in customer's mail receptacle.

**USPS SCAN AT ACCEPTANCE**

9275 0901 1935 6200 0008 1008 55



## Firm Mailing Book For Accountable Mail

Name and Address of Sender		Check type of mail or service	Affix Stamp Here (if issued as an international certificate of mailing or for additional copies of this receipt). Postmark with Date of Receipt.													
USPS Tracking/Article Number		Addressee (Name, Street, City, State, & ZIP Code™)	Postage	(Extra Service) Fee	Handling Charge	Actual Value if Registered	Insured Value	Due Sender if COD	ASR Fee	ASRD Fee	RD Fee	RR Fee	SC Fee	SCRD Fee	SH Fee	
1.	9214 8901 9403 8305 6545 66	GIANT OPERATING LIMITED LIABILITY CORP 2100 Ross Avenue Suite 850 Dallas TX 75201	0.49	3.45	Handling Charge - if Registered and over \$50,000 in value							1.50				
2.	9214 8901 9403 8305 6545 73	OXY USA INC PO BOX 4294 Houston TX 77210	0.49	3.45									1.50			
3.	9214 8901 9403 8305 6545 80	MEWBOURNE OIL COMPANY PO BOX 5270 Hobbs NM 88241	0.49	3.45									1.50			
4.	9214 8901 9403 8305 6545 97	KAISER-FRANCIS OIL COMPANY PO BOX 21468 Tulsa OK 74121	0.49	3.45									1.50			
5.	9214 8901 9403 8305 6546 03	DEVON ENERGY PRODUCTION COMPANY L P 20 N Broadway Oklahoma City OK 73102	0.49	3.45									1.50			
6.	9214 8901 9403 8305 6546 10	CIMAREX ENERGY CO OF COLORADO PO BOX 140907 Irving TX 75014	0.49	3.45									1.50			
7.	9214 8901 9403 8305 6546 27	MARATHON OIL PERMIAN LLC 5555 San Felipe St Houston TX 77056	0.49	3.45									1.50			
8.	9214 8901 9403 8305 6546 34	EOG Y RESOURCES INC 104 S 4th St Artesia NM 88210	0.49	3.45									1.50			
Total Number of Pieces Listed by Sender 8		Total Number of Pieces Received at Post Office		Postmaster, Per (Name of receiving employee)												

Clear Job Filter: 92750901193562000008100855

Barcode	Recipient	Status	Custom	User / Profile	Location / Dept.	Job ID	Tracking
9214890194038305654634	EOG Y RESOURCES INC 104 S 4th St Artesia NM 88210	Delivered Signature Received	Ref#: C785764.4690709 RetRef#:	clwetzsteon@hollandhart.com Label 8.5 x 11		785764	
9214890194038305654627	MARATHON OIL PERMIAN LLC 5555 San Felipe St Houston TX 77056	Delivered Signature Received	Ref#: C785764.4690708 RetRef#:	clwetzsteon@hollandhart.com Label 8.5 x 11		785764	
9214890194038305654610	CIMAREX ENERGY CO OF COLORADO PO BOX 140907 Irving TX 75014	In-Transit	Ref#: C785764.4690707 RetRef#:	clwetzsteon@hollandhart.com Label 8.5 x 11		785764	
9214890194038305654603	DEVON ENERGY PRODUCTION COMPANY L P 20 N Broadway Oklahoma City OK 73102	Delivered Signature Received	Ref#: C785764.4690706 RetRef#:	clwetzsteon@hollandhart.com Label 8.5 x 11		785764	
9214890194038305654597	KAISER-FRANCIS OIL COMPANY PO BOX 21468 Tulsa OK 74121	Delivered Signature Received	Ref#: C785764.4690705 RetRef#:	clwetzsteon@hollandhart.com Label 8.5 x 11		785764	
9214890194038305654580	MEWBORNE OIL COMPANY PO BOX 5270 Hobbs NM 88241	In-Transit	Ref#: C785764.4690704 RetRef#:	clwetzsteon@hollandhart.com Label 8.5 x 11		785764	
9214890194038305654573	OXY USA INC PO BOX 4294 Houston TX 77210	Delivered Signature Received	Ref#: C785764.4690703 RetRef#:	clwetzsteon@hollandhart.com Label 8.5 x 11		785764	
9214890194038305654566	GIANT OPERATING LIMITED LIABILITY CORP 2100 Ross Avenue Suite 950 Dallas TX 75201	In-Transit	Ref#: C785764.4690702 RetRef#:	clwetzsteon@hollandhart.com Label 8.5 x 11		785764	

Support

## Tracking History

x

Tracking #: 9214890194038305654610

Recipient: CIMAREX ENERGY CO OF COLORADO  
PO BOX 140907  
Irving TX 75014

Date & Time	Event	Event Location
04/19/2018 14:35	PRE-SHIPMENT INFO SENT USPS AWAITS ITEM	SANTA FE,NM, 87501
04/19/2018 20:28	ORIGIN ACCEPTANCE	SANTA FE,NM, 87501
04/19/2018 21:43	PROCESSED THROUGH USPS FACILITY	ALBUQUERQUE,NM, 87101
04/20/2018 00:12	DEPART USPS FACILITY	ALBUQUERQUE,NM, 87101
04/21/2018 14:52	PROCESSED THROUGH USPS FACILITY	COPPELL,TX, 75099
04/22/2018 00:18	DEPART USPS FACILITY	COPPELL,TX, 75099
04/23/2018 02:58	PROCESSED THROUGH USPS FACILITY	COPPELL,TX, 75099
04/24/2018 10:30	FORWARD EXPIRED	IRVING,TX, 75014
04/24/2018 10:30	ARRIVAL AT UNIT	IRVING,TX, 75039
05/01/2018 10:22	PROCESSED THROUGH USPS FACILITY	COPPELL,TX, 75099

## Tracking History

x

Tracking #: 9214890194038305654580

Recipient: MEWBOURNE OIL COMPANY  
PO BOX 5270  
Hobbs NM 88241

Date & Time	Event	Event Location
04/19/2018 14:35	PRE-SHIPMENT INFO SENT USPS AWAITS ITEM	SANTA FE,NM, 87501
04/19/2018 20:28	ORIGIN ACCEPTANCE	SANTA FE,NM, 87501
04/19/2018 21:43	PROCESSED THROUGH USPS FACILITY	ALBUQUERQUE,NM, 87101
04/20/2018 00:12	DEPART USPS FACILITY	ALBUQUERQUE,NM, 87101
04/21/2018 13:27	PROCESSED THROUGH USPS FACILITY	LUBBOCK,TX, 79402
04/21/2018 22:51	DEPART USPS FACILITY	LUBBOCK,TX, 79402
04/22/2018 04:11	PROCESSED THROUGH USPS FACILITY	LUBBOCK,TX, 79402
04/23/2018 09:39	ARRIVAL AT UNIT	HOBBS,NM, 88240
04/23/2018 10:03	AVAILABLE FOR PICKUP	HOBBS,NM, 88241
04/28/2018 03:23	REMINDER TO SCHEDULE REDELIVERY	HOBBS,NM, 88241
04/30/2018	NO AUTHORIZED RECIPIENT AVAILABLE	HOBBS,NM, 88241

**Recipient:** GIANT OPERATING LIMITED LIABILITY CORP  
2100 Ross Avenue Suite 950  
Dallas TX 75201

<b>Date &amp; Time</b>	<b>Event</b>	<b>Event Location</b>
04/19/2018 14:35	PRE-SHIPMENT INFO SENT USPS AWAITS ITEM	SANTA FE,NM, 87501
04/19/2018 20:28	ORIGIN ACCEPTANCE	SANTA FE,NM, 87501
04/19/2018 21:43	PROCESSED THROUGH USPS FACILITY	ALBUQUERQUE,NM, 87101
04/20/2018 00:12	DEPART USPS FACILITY	ALBUQUERQUE,NM, 87101
04/22/2018 01:36	PROCESSED THROUGH USPS FACILITY	DALLAS,TX, 75260
04/23/2018 00:16	PROCESSED THROUGH USPS FACILITY	DALLAS,TX, 75260
04/23/2018 04:58	DEPART USPS FACILITY	DALLAS,TX, 75260
04/24/2018 09:01	ARRIVAL AT UNIT	DALLAS,TX, 75201
04/25/2018 09:05	SORTING/PROCESSING COMPLETE	DALLAS,TX, 75201
04/25/2018 09:15	OUT FOR DELIVERY	DALLAS,TX, 75201
04/25/2018 23:15	DELIVERY STATUS NOT UPDATED	DALLAS,TX, 75201
04/26/2018 16:08	UNCLAIMED/BEING RETURNED TO SENDER	DALLAS,TX, 75201



## Shipment Confirmation Acceptance Notice

### A. Mailer Action

**Note to Mailer:** The labels and volume associated to this form online, **must** match the labeled packages being presented to the USPS® employee with this form.

Chevron - 1H 2H 3H Wells  
ORRI Contact List  
CM# 44506.0005

Shipment Date: 04/19/2018

Shipped From:

Name: HOLLAND & HART LLP

Address: 110 N GUADALUPE ST # 1

City: SANTA FE

State: NM ZIP+4® 87501

Type of Mail	Volume
Priority Mail Express®	
Priority Mail®	0
First-Class Package Service®	
Returns	
International*	
Other	6
Total	6

\*Start time for products with service guarantees will begin when mail arrives at the local Post Office™ and items receive individual processing and acceptance scans.

### B. USPS Action

Note to RSS Clerk:

1. Home screen > Mailing/Shipping > More
2. Select Shipment Confirm
3. Scan or enter the barcode/label number from PS Form 5630
4. Confirm the volume count message by selecting Yes or No
5. Select Pay and End Visit to complete transaction

USPS EMPLOYEE: Please scan upon pickup or receipt of mail.  
Leave form with customer or in customer's mail receptacle.





























USPS SCAN AT ACCEPTANCE

9275 0901 1935 6200 0008 1013 71



PS Form **3877**, April 2015 (Page 1 of 1) Complete in Ink Privacy Notice: For more information on USPS privacy policies, visit [usps.com/privacypolicy](https://usps.com/privacypolicy).  
PSN 7530-02-000-9098

Clear Job Filter: 92750901193562000008101371

Barcode	Recipient	Status	Custom	User / Profile	Location / Dept	Job ID	Tracking
9214890194038305655303	Juanelle Fort Estate Attn Raymond Fort 10609 Toledo Ave Lubbock TX 79424	In-Transit	Ref#: C785806.4690930 RetRef#:	clwetzsteon@hollandhart.com Label 8.5 x 11		785806	  
9214890194038305655297	Hayes Revocable Trust 3608 Meadowridge Lane Midland TX 79707	Delivered Signature Received	Ref#: C785806.4690929 RetRef#:	clwetzsteon@hollandhart.com Label 8.5 x 11		785806	    
9214890194038305655280	Grambling & Mouce 100 N Stanton Ste 1000 El Paso TX 79901	Delivered Signature Received	Ref#: C785806.4690928 RetRef#:	clwetzsteon@hollandhart.com Label 8.5 x 11		785806	    
9214890194038305655273	Costilla Energy Inc PO BOX 10369 Midland TX 79702	Delivered 	Ref#: C785806.4690927 RetRef#:	clwetzsteon@hollandhart.com Label 8.5 x 11		785806	   
9214890194038305655266	BK Royalties LLC 10159 E 11th St #401 Tulsa OK 74128	Delivered Signature Received	Ref#: C785806.4690926 RetRef#:	clwetzsteon@hollandhart.com Label 8.5 x 11		785806	    
9214890194038305655259	BK Exploration Corporation 10159 E 11th St #401 Tulsa OK 74128	Delivered Signature Received	Ref#: C785806.4690925 RetRef#:	clwetzsteon@hollandhart.com Label 8.5 x 11		785806	    

## Tracking History

x

Tracking #: 9214890194038305655303

Recipient: Juanelle Fort Estate Attn Raymond Fort  
10609 Toledo Ave  
Lubbock TX 79424

Date & Time	Event	Event Location
04/19/2018 14:56	PRE-SHIPMENT INFO SENT USPS AWAITS ITEM	SANTA FE,NM, 87501
04/19/2018 20:28	ORIGIN ACCEPTANCE	SANTA FE,NM, 87501
04/19/2018 21:43	PROCESSED THROUGH USPS FACILITY	ALBUQUERQUE,NM, 87101
04/20/2018 00:12	DEPART USPS FACILITY	ALBUQUERQUE,NM, 87101
04/21/2018 13:27	PROCESSED THROUGH USPS FACILITY	LUBBOCK,TX, 79402
04/21/2018 22:51	DEPART USPS FACILITY	LUBBOCK,TX, 79402
04/23/2018 12:41	NO AUTHORIZED RECIPIENT AVAILABLE	LUBBOCK,TX, 79424
04/28/2018 04:52	REMINDER TO SCHEDULE REDELIVERY	LUBBOCK,TX, 79424

# Tracking History

H

Tracking #: 9214890194038305655273

Recipient: Costilla Energy Inc  
PO BOX 10369  
Midland TX 79702

Date & Time	Event	Event Location
04/19/2018 14:56	PRE-SHIPMENT INFO SENT USPS AWAITS ITEM	SANTA FE,NM, 87501
04/19/2018 20:28	ORIGIN ACCEPTANCE	SANTA FE,NM, 87501
04/19/2018 21:43	PROCESSED THROUGH USPS FACILITY	ALBUQUERQUE,NM, 87101
04/20/2018 00:12	DEPART USPS FACILITY	ALBUQUERQUE,NM, 87101
04/21/2018 20:33	PROCESSED THROUGH USPS FACILITY	MIDLAND,TX, 79711
04/21/2018 23:45	DEPART USPS FACILITY	MIDLAND,TX, 79711
04/23/2018 00:38	PROCESSED THROUGH USPS FACILITY	MIDLAND,TX, 79711
04/25/2018 14:05	ARRIVAL AT UNIT	MIDLAND,TX, 79701
04/25/2018 14:09	AVAILABLE FOR PICKUP	MIDLAND,TX, 79702
04/30/2018 03:54	REMINDER TO SCHEDULE REDELIVERY	MIDLAND,TX, 79702
04/30/2018 11:45	DELIVERED	MIDLAND,TX, 79701



## Shipment Confirmation Acceptance Notice

### A. Mailer Action

**Note to Mailer:** The labels and volume associated to this form online, **must** match the labeled packages being presented to the USPS® employee with this form.

Chevron 1H-3H Wells - ORRI List  
CM# 79044-0002 20180416

Shipment Date: 04/16/2018

Shipped From:

Name: HOLLAND & HART LLP

Address: 110 N GUADALUPE ST # 1

City: SANTA FE

State: NM ZIP+4® 87501

Type of Mail	Volume
Priority Mail Express®	
Priority Mail®	0
First-Class Package Service®	
Returns	
International*	
Other	11
Total	11

\*Start time for products with service guarantees will begin when mail arrives at the local Post Office™ and items receive individual processing and acceptance scans.

### B. USPS Action

Note to RSS Clerk:

1. Home screen > Mailing/Shipping > More
2. Select Shipment Confirm
3. Scan or enter the barcode/label number from PS Form 5630
4. Confirm the volume count message by selecting Yes or No
5. Select Pay and End Visit to complete transaction

USPS EMPLOYEE: Please scan upon pickup or receipt of mail.  
Leave form with customer or in customer's mail receptacle.

**USPS SCAN AT ACCEPTANCE**

**9275 0901 1935 6200 0008 0393 15**



## Firm Mailing Book For Accountable Mail

Name and Address of Sender		Check type of mail or service		Affix Stamp Here (if issued as an international certificate of mailing or for additional copies of this receipt). Postmark with Date of Receipt.													
USPS Tracking/Article Number		Addressee (Name, Street, City, State, & ZIP Code™)		Postage	(Extra Service) Fee	Handling Charge	Actual Value if Registered	Insured Value	Due Sender if COD	ASR Fee	ASRD Fee	RD Fee	RR Fee	SC Fee	SCRD Fee	SH Fee	
1.	9214 8901 9403 8305 5745 81	Westall Oil and Gas LLC PO BOX 4 Loco Hills NM 88255		0.49	3.45	Handling Charge - if Registered and over \$50,000 in value							1.50				
2.	9214 8901 9403 8305 5745 98	Sam H Joliffe IV 3150 McMasters Rd Billings MT 59101		0.49	3.45									1.50			
3.	9214 8901 9403 8305 5746 04	Sam H Joliffe IV 3943 Sail Dr New Port Richey FL 38452		0.49	3.45									1.50			
4.	9214 8901 9403 8305 5746 11	Nadel and Gussman Permian LLC 601 N Marienfeld St # 508 Midland TX 79701		0.49	3.45									1.50			
5.	9214 8901 9403 8305 5746 28	Crown Oil Partners V LP PO BOX 50820 Midland TX 79710		0.49	3.45									1.50			
6.	9214 8901 9403 8305 5746 35	Crump Energy Partners II LLC PO BOX 50820 Midland TX 79710		0.49	3.45									1.50			
7.	9214 8901 9403 8305 5746 42	Zunib Energy LLC 15 E 5th St Ste 3300 Tulsa OK 74103		0.49	3.45									1.50			
8.	9214 8901 9403 8305 5746 59	Zunib Energy LLC 601 N Marienfeld St # 508 Midland TX 79701		0.49	3.45									1.50			
Total Number of Pieces Listed by Sender 11		Total Number of Pieces Received at Post Office		Postmaster, Per (Name of receiving employee)													

















## Firm Mailing Book For Accountable Mail

Name and Address of Sender <b>Holland &amp; Hart LLP</b> <b>110 N Guadalupe St # 1</b> <b>Santa Fe NM 87501</b>		Check type of mail or service <input type="checkbox"/> Adult Signature Required <input type="checkbox"/> Priority Mail Express <input type="checkbox"/> Adult Signature Restricted Delivery <input type="checkbox"/> Registered Mail <input checked="" type="checkbox"/> Certified Mail <input type="checkbox"/> Return Receipt for Merchandise <input type="checkbox"/> Certified Mail Restricted Delivery <input type="checkbox"/> Signature Confirmation <input type="checkbox"/> Collect on Delivery (COD) <input type="checkbox"/> Signature Confirmation Restricted Delivery <input type="checkbox"/> Insured Mail <input type="checkbox"/> Priority Mail		Affix Stamp Here <i>(if issued as an international certificate of mailing or for additional copies of this receipt).</i> <b>Postmark with Date of Receipt.</b>													
USPS Tracking/Article Number		Addressee (Name, Street, City, State, & ZIP Code™)		Postage	(Extra Service) Fee	Handling Charge	Actual Value if Registered	Insured Value	Due Sender if COD	ASR Fee	ASRD Fee	RD Fee	RR Fee	SC Fee	SCRD Fee	SH Fee	
9. 9214 8901 9403 8305 5746 66		Susannah D Adelson Trustee 15 E 5th St Ste 3300 Tulsa OK 74103		0.49	3.45	Handling Charge - if Registered and over \$50,000 in value							1.50				
10. 9214 8901 9403 8305 5746 73		Susannah D Adelson Trustee 601 N Marienfeld St # 508 Midland TX 79701		0.49	3.45	Handling Charge - if Registered and over \$50,000 in value							1.50				
11. 9214 8901 9403 8305 5746 8C		Susannah D Adelson Trustee 1350 E 27th Pl Tulsa OK 74114		0.49	3.45	Handling Charge - if Registered and over \$50,000 in value							1.50				
						Handling Charge - if Registered and over \$50,000 in value				Adult Signature Required	Adult Signature Restricted Delivery	Restricted Delivery	Return Receipt	Signature Confirmation	Signature Confirmation Restricted Delivery	Special Handling	
						Handling Charge - if Registered and over \$50,000 in value					Adult Signature Restricted Delivery	Restricted Delivery	Return Receipt	Signature Confirmation	Signature Confirmation Restricted Delivery	Special Handling	
						Handling Charge - if Registered and over \$50,000 in value					Adult Signature Restricted Delivery	Restricted Delivery	Return Receipt	Signature Confirmation	Signature Confirmation Restricted Delivery	Special Handling	
						Handling Charge - if Registered and over \$50,000 in value					Adult Signature Restricted Delivery	Restricted Delivery	Return Receipt	Signature Confirmation	Signature Confirmation Restricted Delivery	Special Handling	
						Handling Charge - if Registered and over \$50,000 in value					Adult Signature Restricted Delivery	Restricted Delivery	Return Receipt	Signature Confirmation	Signature Confirmation Restricted Delivery	Special Handling	
						Handling Charge - if Registered and over \$50,000 in value					Adult Signature Restricted Delivery	Restricted Delivery	Return Receipt	Signature Confirmation	Signature Confirmation Restricted Delivery	Special Handling	
						Handling Charge - if Registered and over \$50,000 in value					Adult Signature Restricted Delivery	Restricted Delivery	Return Receipt	Signature Confirmation	Signature Confirmation Restricted Delivery	Special Handling	
						Handling Charge - if Registered and over \$50,000 in value					Adult Signature Restricted Delivery	Restricted Delivery	Return Receipt	Signature Confirmation	Signature Confirmation Restricted Delivery	Special Handling	
						Handling Charge - if Registered and over \$50,000 in value					Adult Signature Restricted Delivery	Restricted Delivery	Return Receipt	Signature Confirmation	Signature Confirmation Restricted Delivery	Special Handling	

Clear Job Filter: 9275090119356200000E039315

Barcode	Recipient	Status	Custom	User / Profile	Location / Dept.	Job ID	Tracking
9214890194038305574680	Susannah D Adelson Trustee 1350 E 27th Pl Tulsa OK 74114	Delivered Signature Received	Ref#: C780291.4663578 RetRef#:	clwetzsteon@hollandhart.com Label 8.5 x 11		780291	
9214890194038305574673	Susannah D Adelson Trustee 601 N Marienfeld St # 508 Midland TX 79701	In-Transit	Ref#: C780291.4663577 RetRef#:	clwetzsteon@hollandhart.com Label 8.5 x 11		780291	
9214890194038305574666	Susannah D Adelson Trustee 15 E 5th St Ste 3300 Tulsa OK 74103	Delivered Signature Received	Ref#: C780291.4663576 RetRef#:	clwetzsteon@hollandhart.com Label 8.5 x 11		780291	
9214890194038305574659	Zunis Energy LLC 601 N Marienfeld St # 508 Midland TX 79701	In-Transit	Ref#: C780291.4663575 RetRef#:	clwetzsteon@hollandhart.com Label 8.5 x 11		780291	
9214890194038305574642	Zunis Energy LLC 15 E 5th St Ste 3300 Tulsa OK 74103	Delivered Signature Received	Ref#: C780291.4663574 RetRef#:	clwetzsteon@hollandhart.com Label 8.5 x 11		780291	
9214890194038305574635	Crump Energy Partners II LLC PO BOX 50820 Midland TX 79710	Delivered Signature Received	Ref#: C780291.4663573 RetRef#:	clwetzsteon@hollandhart.com Label 8.5 x 11		780291	
9214890194038305574626	Crown Oil Partners V LP PO BOX 50820 Midland TX 79710	Delivered Signature Received	Ref#: C780291.4663572 RetRef#:	clwetzsteon@hollandhart.com Label 8.5 x 11		780291	

9214890194038305574611	Nadel and Gussman Permian LLC 601 N Marlenfeld St # 508 Midland TX 79701	In-Transit	Ref#: C780291.4663571 RetRef#:	clwetzsteon@hollandhart.com Label 8.5 x 11	780291	  
9214890194038305574604	Sam H Joliffe IV 3943 Sarl Dr New Port Richey FL 36452	In-Transit	Ref#: C780291.4663570 RetRef#:	clwetzsteon@hollandhart.com Label 8.5 x 11	780291	  
9214890194038305574598	Sam H Joliffe IV 3150 McMasters Rd Billings MT 59101	Delivered Signature Received	Ref#: C780291.4663569 RetRef#:	clwetzsteon@hollandhart.com Label 8.5 x 11	780291	   
9214890194038305574581	Westall Oil and Gas LLC PO BOX 4 Loco Hills NM 88255	Delivered Signature Received	Ref#: C780291.4663568 RetRef#:	clwetzsteon@hollandhart.com Label 8.5 x 11	780291	   

---

**Recipient:** Susannah D Adelson Trustee  
601 N Marienfeld St # 508  
Midland TX 79701

<b>Date &amp; Time</b>	<b>Event</b>	<b>Event Location</b>
04/16/2018 17:49	PRE-SHIPMENT INFO SENT USPS AWAITS ITEM	SANTA FE,NM, 87501
04/19/2018 20:28	ORIGIN ACCEPTANCE	SANTA FE,NM, 87501
04/19/2018 21:43	PROCESSED THROUGH USPS FACILITY	ALBUQUERQUE,NM, 87101
04/20/2018 00:12	DEPART USPS FACILITY	ALBUQUERQUE,NM, 87101
04/21/2018 20:33	PROCESSED THROUGH USPS FACILITY	MIDLAND,TX, 79711
04/21/2018 23:45	DEPART USPS FACILITY	MIDLAND,TX, 79711
04/23/2018 00:35	PROCESSED THROUGH USPS FACILITY	MIDLAND,TX, 79711
04/25/2018 12:05	PROCESSED THROUGH USPS FACILITY	EL PASO,TX, 79910
04/26/2018 14:08	PROCESSED THROUGH USPS FACILITY	MIDLAND,TX, 79711
04/27/2018 00:37	PROCESSED THROUGH USPS FACILITY	MIDLAND,TX, 79711
04/29/2018 16:31	PROCESSED THROUGH USPS FACILITY	EL PASO,TX, 79910
04/30/2018 20:55	PROCESSED THROUGH USPS FACILITY	ALBUQUERQUE,NM, 87101

Recipient: Zunis Energy LLC  
601 N Marienfeld St # 508  
Midland TX 79701

Date & Time	Event	Event Location
04/16/2018 17:49	PRE-SHIPMENT INFO SENT USPS AWAITS ITEM	SANTA FE,NM, 87501
04/19/2018 20:28	ORIGIN ACCEPTANCE	SANTA FE,NM, 87501
04/19/2018 21:43	PROCESSED THROUGH USPS FACILITY	ALBUQUERQUE,NM, 87101
04/20/2018 00:12	DEPART USPS FACILITY	ALBUQUERQUE,NM, 87101
04/21/2018 20:33	PROCESSED THROUGH USPS FACILITY	MIDLAND,TX, 79711
04/21/2018 23:45	DEPART USPS FACILITY	MIDLAND,TX, 79711
04/23/2018 00:35	PROCESSED THROUGH USPS FACILITY	MIDLAND,TX, 79711
04/25/2018 12:05	PROCESSED THROUGH USPS FACILITY	EL PASO,TX, 79910
04/26/2018 14:15	PROCESSED THROUGH USPS FACILITY	MIDLAND,TX, 79711
04/27/2018 00:37	PROCESSED THROUGH USPS FACILITY	MIDLAND,TX, 79711
04/29/2018 16:31	PROCESSED THROUGH USPS FACILITY	EL PASO,TX, 79910
04/30/2018 20:55	PROCESSED THROUGH USPS FACILITY	ALBUQUERQUE,NM, 87101

Recipient: Nadel and Gussman Permian LLC  
601 N Marienfeld St # 508  
Midland TX 79701

Date & Time	Event	Event Location
04/16/2018 17:49	PRE-SHIPMENT INFO SENT USPS AWAITS ITEM	SANTA FE,NM, 87501
04/19/2018 20:28	ORIGIN ACCEPTANCE	SANTA FE,NM, 87501
04/19/2018 21:43	PROCESSED THROUGH USPS FACILITY	ALBUQUERQUE,NM, 87101
04/20/2018 00:12	DEPART USPS FACILITY	ALBUQUERQUE,NM, 87101
04/21/2018 20:33	PROCESSED THROUGH USPS FACILITY	MIDLAND,TX, 79711
04/21/2018 23:45	DEPART USPS FACILITY	MIDLAND,TX, 79711
04/23/2018 00:35	PROCESSED THROUGH USPS FACILITY	MIDLAND,TX, 79711
04/25/2018 12:05	PROCESSED THROUGH USPS FACILITY	EL PASO,TX, 79910
04/26/2018 14:15	PROCESSED THROUGH USPS FACILITY	MIDLAND,TX, 79711
04/27/2018 00:37	PROCESSED THROUGH USPS FACILITY	MIDLAND,TX, 79711
04/29/2018 16:31	PROCESSED THROUGH USPS FACILITY	EL PASO,TX, 79910
04/30/2018 20:55	PROCESSED THROUGH USPS FACILITY	ALBUQUERQUE,NM, 87101

**Recipient:** Sam H Joliffe IV  
3943 Sail Dr  
New Port Richey FL 36452

<b>Date &amp; Time</b>	<b>Event</b>	<b>Event Location</b>
04/16/2018 17:49	PRE-SHIPMENT INFO SENT USPS AWAITS ITEM	SANTA FE,NM, 87501
04/19/2018 20:28	ORIGIN ACCEPTANCE	SANTA FE,NM, 87501
04/19/2018 21:43	PROCESSED THROUGH USPS FACILITY	ALBUQUERQUE,NM, 87101
04/20/2018 00:12	DEPART USPS FACILITY	ALBUQUERQUE,NM, 87101
04/21/2018 06:27	PROCESSED THROUGH USPS FACILITY	TAMPA,FL, 33630
04/21/2018 23:10	DEPART USPS FACILITY	TAMPA,FL, 33630
04/24/2018 10:23	ADDRESSEE UNKNOWN	NEW PORT RICHEY,FL, 34653
04/25/2018 21:44	PROCESSED THROUGH USPS FACILITY	FORT MYERS,FL, 33913
04/25/2018 22:59	DEPART USPS FACILITY	FORT MYERS,FL, 33913
04/26/2018 09:59	PROCESSED THROUGH USPS FACILITY	FORT MYERS,FL, 33913
04/28/2018 13:28	PROCESSED THROUGH USPS FACILITY	ALBUQUERQUE,NM, 87101

# CARLSBAD CURRENT-ARGUS

## AFFIDAVIT OF PUBLICATION

Ad No.  
0001243299

HOLLAND & HART  
PO BOX 2208

SANTA FE NM 87504

I, a legal clerk of the **Carlsbad Current-Argus**, a newspaper published daily at the City of Carlsbad, in said county of Eddy, state of New Mexico and of general paid circulation in said county; that the same is a duly qualified newspaper under the laws of the State wherein legal notices and advertisements may be published; that the printed notice attached hereto was published in the regular and entire edition of said newspaper and not in supplement thereof on the date as follows, to wit:

04/13/18

*Kegner*  
Legal Clerk


Subscribed and sworn before me this  
13th of April 2018.

*Vicky Felty*  
State of WI, County of Brown  
NOTARY PUBLIC

91921  
My Commission Expires

Submitted by: Chevron NA Exp & Prod Co  
Hearing Date: May 3, 2018

BEFORE THE OIL CONSERVATION DIVISION  
Santa Fe, New Mexico  
Exhibit No. 8



## STATE OF NEW MEXICO ENERGY, MINERALS AND NATURAL RESOURCES DEPARTMENT OIL CONSERVATION DIVISION SANTA FE, NEW MEXICO

The State of New Mexico through its Oil Conservation Division hereby gives notice pursuant to law and the Rules and Regulations of the Division of the following public hearing to be held at 8:15 A.M. on **May 3, 2018**, in the Oil Conservation Division Hearing Room at 1220 South St. Francis, Santa Fe, New Mexico, before an examiner duly appoint for the hearing. If you are an individual with a disability who is in need of a reader, amplifier, qualified sign language interpreter, or any other form of auxiliary aid or service to attend or participate in the hearing, please contact: Florene Davidson at 505-476-3458 or through the New Mexico Relay Network, 1-800-659-1779 by **April 23, 2018**. Public documents, including the agenda and minutes, can be provided in various accessible forms. Please contact Florene Davidson if a summary or other type of accessible form is needed.

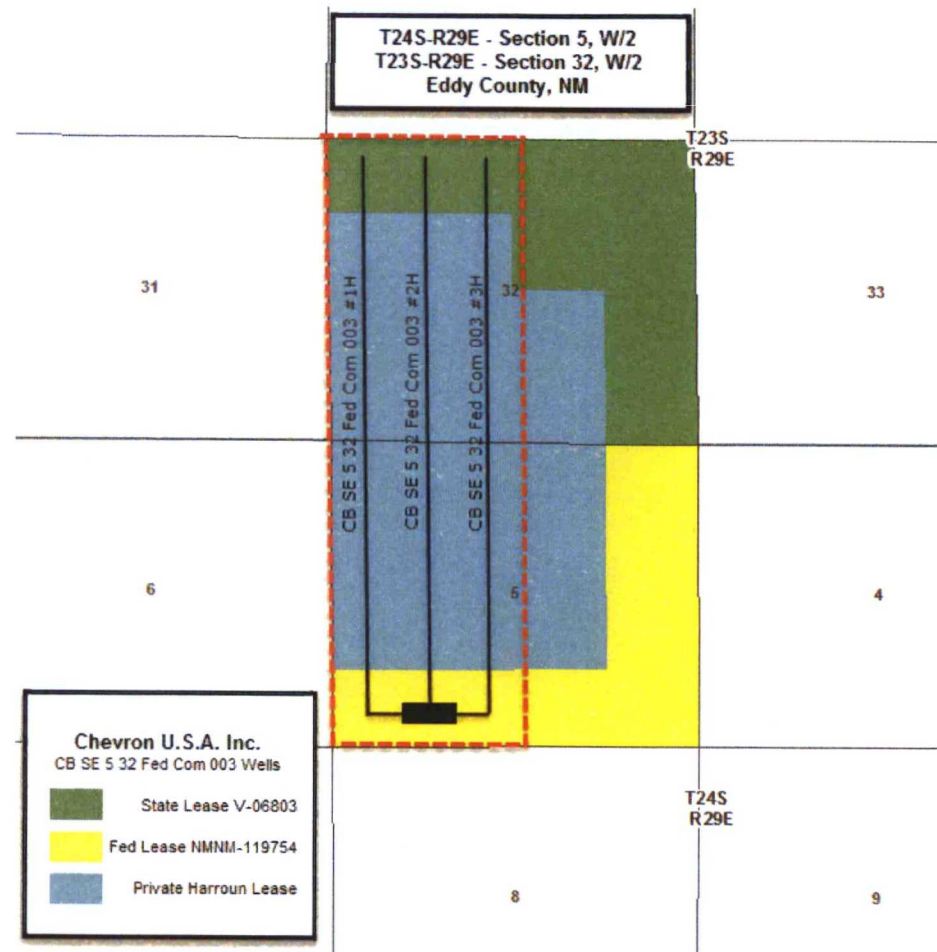
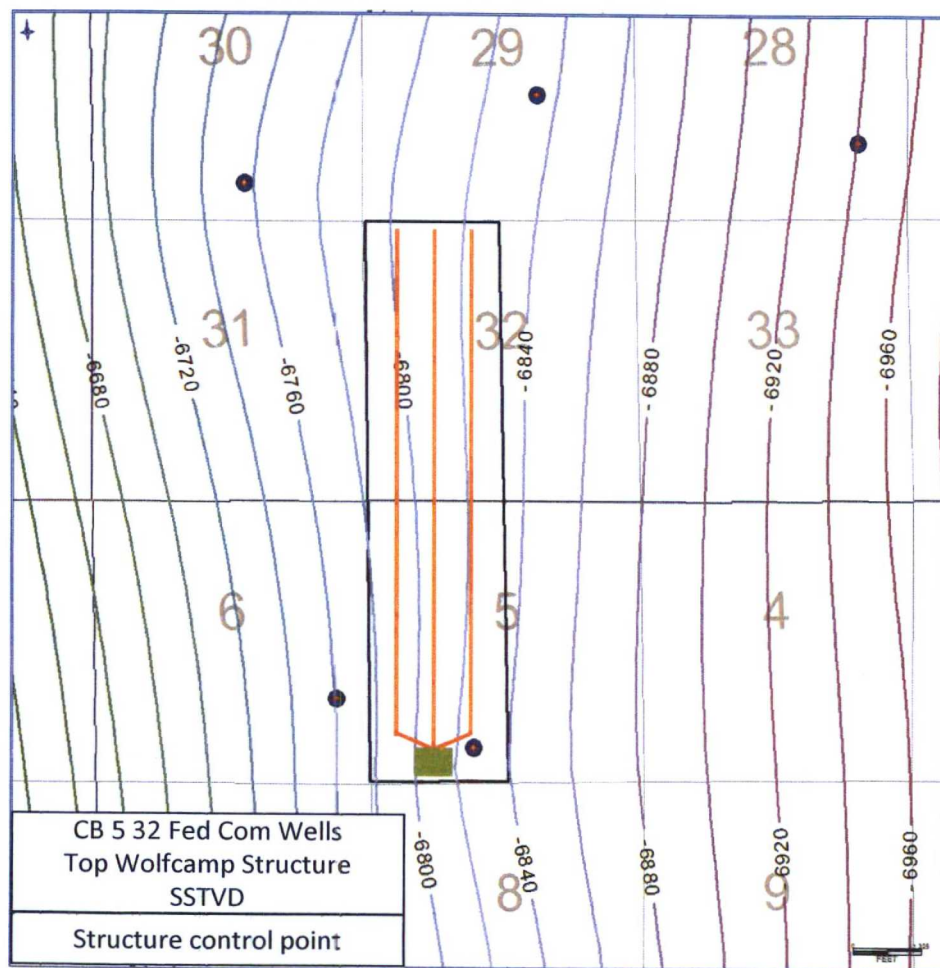
**STATE OF NEW MEXICO TO:**  
All named parties and persons  
having any right, title, interest  
or claim in the following cases  
and notice to the public.

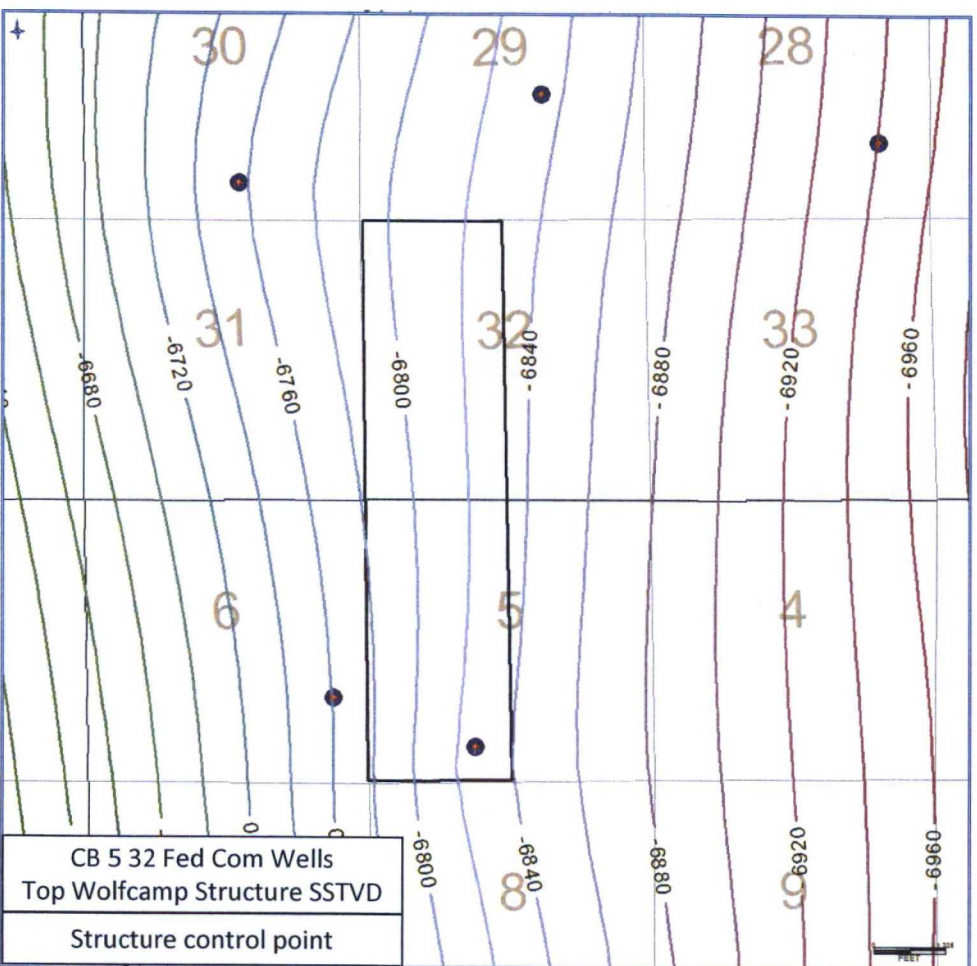
(NOTE: All land descriptions herein refer to the New Mexico Principal Meridian whether or not so stated.)

To: All offset owners and pooled parties, including: Mizel Resources, a Trust; Yosemite Creek Oil & Gas, LLC; ICA Energy Inc; Marshall & Winston, Inc.; Featherstone Development Corporation; Marathon Oil Permian LLC; Giant Operating Limited Liability Corp; Oxy USA, Inc.; Mewbourne Oil Company; Kaiser-Francis Oil Company; Devon Energy Production Company LP; Cimarex Energy Co of Colorado; EOG Y Resources, Inc.; Sam H. Jolliffe, IV, his heirs and devisees; Nadel and Gussman Permian, LLC; Crown Oil Partners V, LP; Crump Energy Partners II, LLC; Westall Oil & Gas, LLC; Zunis Energy, LLC; Susannah D. Adelson, Trustee of the James Adelson & Family 2015 Trusts; Endeavor Energy Resources LP; COG Operating LLC; RSC Resources LP; Bradley Bates, his heirs and devisees; Sagebrush Interests LLC; R&R Royalty Ltd.

Case No. 16112: Application of Chevron U.S.A. Inc. for a non-standard spacing and proration unit and compulsory pooling, Eddy County, New Mexico. Applicant in the above-styled cause seeks an order (1) creating a non-standard, 640-acre spacing and proration unit comprised of the W/2 of Section 5, Township 24 South. Range 29 East. and the W/2 of Sec-

tion 32, Township 23 South, Range 29 East, N.M.P.M., Eddy County, New Mexico; and (2) pooling all mineral interests in the Wolfcamp formation underlying this acreage. Said non-standard unit is to be dedicated to applicant's three proposed wells: the **CB SE 5 32 Fed Com #1H Well**, the **CB SE 5 32 Fed Com #2H Well**, and the **CB SE 5 32 Fed Com #3H Well**, which will be simultaneously drilled and completed. The three proposed horizontal wells will be pad drilled from a surface location in the SE/4 SW/4 (Unit N) of Section 5 to bottom hole locations in the NW/4 NW/4 (Unit D) of Section 32 for the **CB SE 5 32 Fed Com #1H Well** and the **CB SE 5 32 Fed Com #2H Well** and in the NE/4 NW/4 (Unit C) of Section 32 for the **CB SE 5 32 Fed Com #3H Well**. The completed interval for each well will be at a standard 330 foot offset pursuant to the Special Rules for the Purple Sage Wolfcamp Gas Pool (Pool Code 98220). Also to be considered will be the cost of drilling and completing said wells and the allocation of the cost thereof as well as actual operating costs and charges for supervision, designation of Chevron U.S.A. Inc. as operator of the wells and a 200% charge for risk involved in drilling said well. Said area is located approximately 5 miles northeast of Malaga, New Mexico.





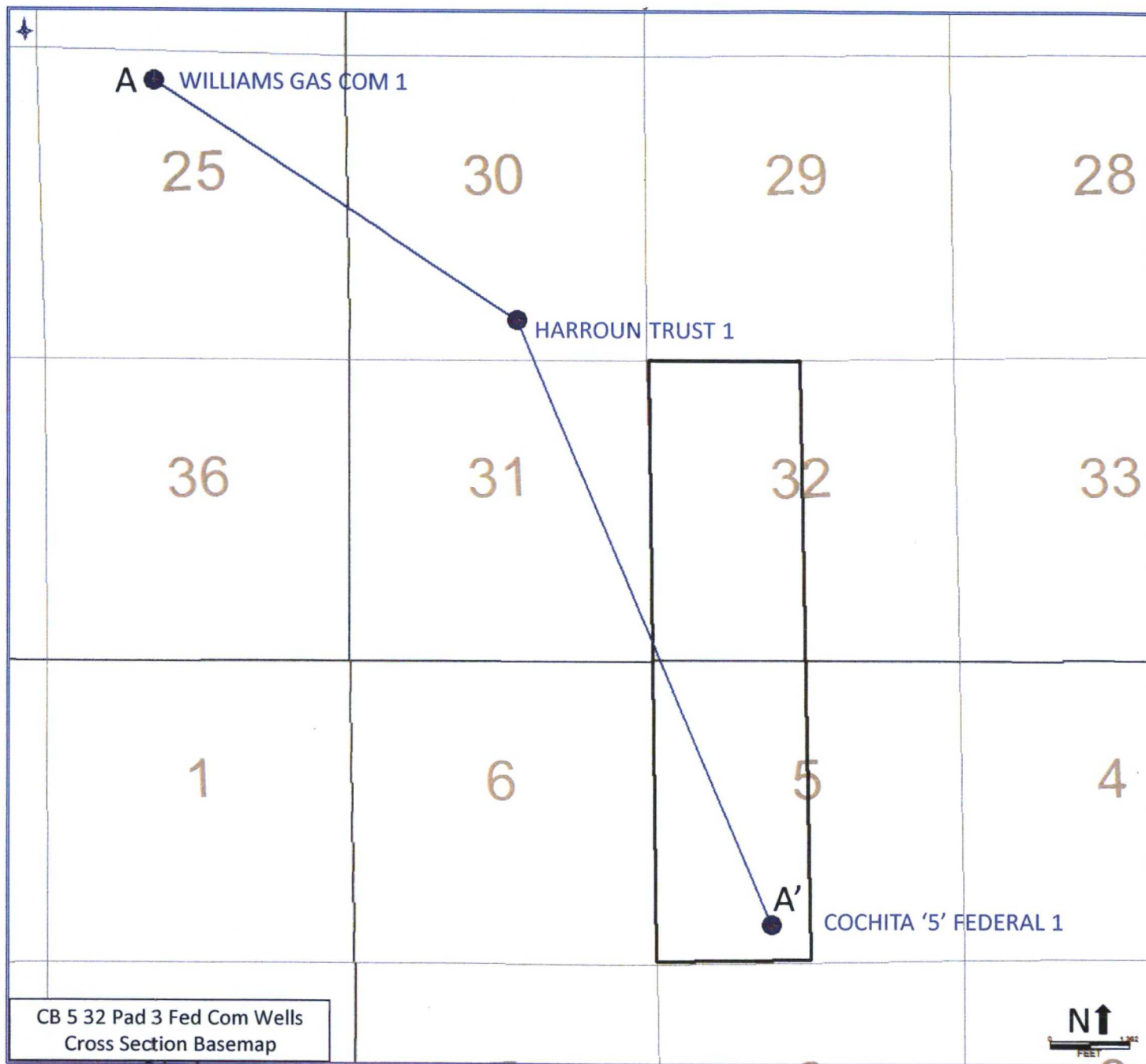
BEFORE THE OIL CONSERVATION DIVISION

Santa Fe, New Mexico

Exhibit No. 10

Submitted by: Chevron NA Exp & Prod Co

Hearing Date: May 3, 2018



# CB 5 32 Fed Com Wells - Cross Section

