

**STATE OF NEW MEXICO  
DEPARTMENT OF ENERGY, MINERALS AND NATURAL RESOURCES  
OIL CONSERVATION DIVISION**

**APPLICATION OF CIMAREX  
ENERGY CO. FOR COMPULSORY  
POOLING, EDDY COUNTY,  
NEW MEXICO.**

CASE NO. 20395

**APPLICATION OF CIMAREX  
ENERGY CO. FOR COMPULSORY  
POOLING, EDDY COUNTY,  
NEW MEXICO.**

CASE NO. 20396

**APPLICATION OF CIMAREX  
ENERGY CO. FOR COMPULSORY  
POOLING, EDDY COUNTY,  
NEW MEXICO.**

CASE NO. 20397

**APPLICATION OF CIMAREX  
ENERGY CO. FOR COMPULSORY  
POOLING, EDDY COUNTY,  
NEW MEXICO.**

CASE NO. 20398

**AFFIDAVIT**

STATE OF NEW MEXICO            )  
  )ss.  
COUNTY OF BERNALILLO        )

Earl E. DeBrine, Jr., attorney in fact and authorized representative of Cimarex Energy Co., the Applicant herein, being first duly sworn, upon oath, states that the above-referenced Applications were provided under the notice letters and that proof of receipts are attached hereto. Cimarex Energy Co. has conducted a good faith, diligent effort to find the names and correct addresses for the interest owners entitled to receive notice of the application filed herein.

  
\_\_\_\_\_  
Earl E. DeBrine, Jr.

Case Nos. 20395, 20396, 20397, 20398



SUBSCRIBED AND SWORN to before me this 29<sup>th</sup> day of May, 2019 by Earl E.  
DeBrine, Jr.

SEAL

Kathleen T Allen

Notary Public

My commission expires: 07-22-2022

W3395161.DOCX



MODRALL SPERLING

L A W Y E R S

March 13, 2019

**VIA CERTIFIED MAIL - RETURN RECEIPT REQUESTED**

TO: AFFECTED PARTIES

Earl E. DeBrine, Jr.  
505.848.1810  
Fax: 505.848.1891  
edebrine@modrall.com

This letter is to advise you that Cimarex Energy Co. has filed the enclosed applications with the New Mexico Oil Conservation Division:

**CASE NO. \_\_\_\_: Application of Cimarex Energy Co. for compulsory pooling, Eddy County, New Mexico.** Applicant seeks an order from the Division pooling all uncommitted mineral interests within a Bone Spring horizontal spacing unit underlying the N/2 N/2 of Sections 14 and 15, Township 19 South, Range 29 East, NMPM, Eddy County, New Mexico. This spacing unit will be dedicated to the **Parkway 15-14 North State Com 1H** well, to be horizontally drilled. The producing area for this well will be orthodox. Also to be considered will be the cost of drilling and completing said well, the allocation of these costs as well as the actual operating costs and charges for supervision, designation of Cimarex as operator of the well, and a 200% charge for risk involved in drilling said well.

**CASE NO. \_\_\_\_: Application of Cimarex Energy Co. for compulsory pooling, Eddy County, New Mexico.** Applicant seeks an order from the Division pooling all uncommitted mineral interests within a Bone Spring horizontal spacing unit underlying the S/2 N/2 of Sections 14 and 15, Township 19 South, Range 29 East, NMPM, Eddy County, New Mexico. This spacing unit will be dedicated to the **Parkway 15-14 North State Com 2H** well, to be horizontally drilled. The producing area for this well will be orthodox. Also to be considered will be the cost of drilling and completing said well, the allocation of these costs as well as the actual operating costs and charges for supervision, designation of Cimarex as operator of the well, and a 200% charge for risk involved in drilling said well.

**CASE NO. \_\_\_\_: Application of Cimarex Energy Co. for compulsory pooling, Eddy County, New Mexico.** Applicant seeks an order from the Division pooling all uncommitted mineral interests within a Bone Spring horizontal spacing unit underlying the N/2 S/2 of Sections 14 and 15, Township 19 South, Range 29 East, NMPM, Eddy County, New Mexico. This spacing unit will be dedicated to the **Parkway 15-14 South State Com 1H** well, to be horizontally drilled. The producing area for this well will be orthodox. Also to be considered will be the cost of drilling and completing said well, the allocation of these costs as well as the actual operating costs and charges for supervision, designation of Cimarex as operator of the well, and a 200% charge for risk involved in drilling said well.

Modrall Sperling  
Roehl Harris & Sisk P.A.

Bank of America Centre  
500 Fourth Street NW  
Suite 1000  
Albuquerque,  
New Mexico 87102

PO Box 2168  
Albuquerque,  
New Mexico 87103-2168

Tel: 505.848.1800  
www.modrall.com


AFFECTED PARTIES  
Cimarex / Parkway 15-14  
March 13, 2019  
Page 2

**CASE NO. \_\_\_\_: Application of Cimarex Energy Co. for compulsory pooling, Eddy County, New Mexico.** Applicant seeks an order from the Division pooling all uncommitted mineral interests within a Bone Spring horizontal spacing unit underlying the S/2 S/2 of Sections 14 and 15, Township 19 South, Range 29 East, NMPM, Eddy County, New Mexico. This spacing unit will be dedicated to the **Parkway 15-14 South State Com 2H** well, to be horizontally drilled. The producing area for this well will be orthodox. Also to be considered will be the cost of drilling and completing said well, the allocation of these costs as well as the actual operating costs and charges for supervision, designation of Cimarex as operator of the well, and a 200% charge for risk involved in drilling said well.

These applications have been set for hearing before a Division Examiner at 8:15 a.m. on **April 4, 2019** or a special hearing date to be determined. The hearing will be held in Porter Hall in the Oil Conservation Division's Santa Fe Office located at 1220 South Saint Francis Drive, Santa Fe, New Mexico 87505. As a party who may be affected by this amended application, we are notifying you of your right to appear at the hearing and participate in this case, including the right to present evidence either in support of or in opposition to the amended application. Failure to appear at the hearing may preclude you from any involvement in this case at a later date.

You are further notified that if you desire to appear in this case, then you are requested to file a Pre-Hearing Statement with the Division at least four business days in advance of a scheduled hearing before the Division or the Commission, but in no event later than 5:00 p.m. mountain time, on the Thursday preceding the scheduled hearing date, with a copy delivered to the undersigned.

Sincerely,



Earl E. DeBrine, Jr.  
*Attorney for Applicant*

EED/kta/Y:\dox\client\82762\0180\DRAFTS\W3381309.DOCX

Enclosures

cc w/encl.: Lance D. Hough

STATE OF NEW MEXICO  
DEPARTMENT OF ENERGY, MINERALS AND NATURAL RESOURCES  
OIL CONSERVATION DIVISION

APPLICATION OF CIMAREX  
ENERGY CO. FOR COMPULSORY  
POOLING, EDDY COUNTY,  
NEW MEXICO

CASE NO. \_\_\_\_\_

APPLICATION

Cimarex Energy Co. ("Cimarex"), OGRID Number 215099, through its undersigned attorneys, hereby makes an application to the Oil Conservation Division pursuant to the provisions of NMSA (1978), Section 70-2-17, for an order pooling all uncommitted mineral interests within a Bone Spring horizontal spacing unit underlying the N/2 N/2 of Sections 14 and 15, Township 19 South, Range 29 East, NMPM, Eddy County, New Mexico. In support of this application, Cimarex states as follows:

1. Cimarex is an interest owner in the subject lands and has a right to drill a well thereon.
2. Cimarex seeks to dedicate the N/2 N/2 of Sections 14 and 15, Township 19 South, Range 29 East, NMPM, Eddy County, New Mexico to form a 320-acre, more or less, spacing unit.
3. Cimarex plans to drill the **Parkway 15-14 North State Com 1H** well to a depth sufficient to test the Bone Spring formation. This well is a horizontal well with a surface location 1130' FNL and 390' FWL of Section 15 Township 19 South, Range 29 East, Eddy County, and the intended bottom hole location is 635' FNL and 100' FEL of Section 14, Township 19 South, Range 29 East, Eddy County. This well is proposed to be drilled vertically to a depth of approximately 8,840' to the Bone Spring formation and laterally in a easterly direction within the formation to the referenced bottom hole location.

4. This well will be located within the Turkey Track; Bone Spring (Pool Code 60660) and will comply with the Division's setback requirements.

5. Cimarex sought, but has been unable to obtain, a voluntary agreement from all interest owners in the Bone Spring formation underlying the proposed spacing unit to participate in the drilling of the well or to otherwise commit their interests to the well.

6. The creation of a horizontal spacing unit and the pooling of all interests in the Bone Spring formation underlying the proposed unit will prevent the drilling of unnecessary wells, prevent waste and protect correlative rights.

WHEREFORE, this case is set for hearing before an Examiner of the Oil Conservation Division on April 4, 2019, Cimarex requests that, after notice and hearing as required by law, the Division enter its order:

A. Creating a horizontal spacing unit in the Bone Spring formation comprised of N/2 N/2 of Sections 14 and 15, Township 19 South, Range 29 East, NMPM, Eddy County, New Mexico;

B. Pooling all mineral interests in the Bone Spring formation underlying a horizontal spacing unit within the N/2 N/2 of Sections 14 and 15, Township 19 South, Range 29 East, NMPM, Eddy County, New Mexico;

C. Designating Cimarex as operator of this unit and the well to be drilled thereon;

D. Authorizing Cimarex to recover its costs of drilling, equipping and completing this well;

E. Approving actual operating charges and costs charged for supervision, together with a provision adjusting the rates pursuant to the COPAS accounting procedure;

F. Setting a 200% charge for the risk involved in drilling and completing the well in the event a working interest owner elects not to participate in the well.

Respectfully submitted,

MODRALL, SPERLING, ROEHL, HARRIS  
& SISK, P.A.

By: 

\_\_\_\_\_  
Earl B. DeBrine, Jr.  
Lance D. Hough  
Post Office Box 2168  
500 Fourth Street NW, Suite 1000  
Albuquerque, New Mexico 87103-2168  
Telephone: 505.848.1800  
[edebrine@modrall.com](mailto:edebrine@modrall.com)  
[ldh@modrall.com](mailto:ldh@modrall.com)  
*Attorneys for Applicant*

W3369412.DOCX

**STATE OF NEW MEXICO  
DEPARTMENT OF ENERGY, MINERALS AND NATURAL RESOURCES  
OIL CONSERVATION DIVISION**

**APPLICATION OF CIMAREX  
ENERGY CO. FOR COMPULSORY  
POOLING, EDDY COUNTY,  
NEW MEXICO**

CASE NO. \_\_\_\_\_

**APPLICATION**

Cimarex Energy Co. ("Cimarex"), OGRID Number 215099, through its undersigned attorneys, hereby makes an application to the Oil Conservation Division pursuant to the provisions of NMSA (1978), Section 70-2-17, for an order pooling all uncommitted mineral interests within a Bone Spring horizontal spacing unit underlying the S/2 N/2 of Sections 14 and 15, Township 19 South, Range 29 East, NMPM, Eddy County, New Mexico. In support of this application, Cimarex states as follows:

1. Cimarex is an interest owner in the subject lands and has a right to drill a well thereon.
2. Cimarex seeks to dedicate the S/2 N/2 of Sections 14 and 15, Township 19 South, Range 29 East, NMPM, Eddy County, New Mexico to form a 320-acre, more or less, spacing unit.
3. Cimarex plans to drill the **Parkway 15-14 North State Com 2H** well to a depth sufficient to test the Bone Spring formation. This well is a horizontal well with a surface location 1150' FNL and 390' FWL of Section 15 Township 19 South, Range 29 East, Eddy County, and the intended bottom hole location is 1915' FNL and 100' FEL of Section 14, Township 19 South, Range 29 East, Eddy County. This well is proposed to be drilled vertically to a depth of approximately 8,840' to the Bone Spring formation and laterally in a easterly direction within the formation to the referenced bottom hole location.

4. This well will be located within the Turkey Track; Bone Spring (Pool Code 60660) and will comply with the Division's setback requirements.

5. Cimarex sought, but has been unable to obtain, a voluntary agreement from all interest owners in the Bone Spring formation underlying the proposed spacing unit to participate in the drilling of the well or to otherwise commit their interests to the well.

6. The creation of a horizontal spacing unit and the pooling of all interests in the Bone Spring formation underlying the proposed unit will prevent the drilling of unnecessary wells, prevent waste and protect correlative rights.

WHEREFORE, this case is set for hearing before an Examiner of the Oil Conservation Division on April 4, 2019, Cimarex requests that, after notice and hearing as required by law, the Division enter its order:

A. Creating a horizontal spacing unit in the Bone Spring formation comprised of S/2 N/2 of Sections 14 and 15, Township 19 South, Range 29 East, NMPM, Eddy County, New Mexico;

B. Pooling all mineral interests in the Bone Spring formation underlying a horizontal spacing unit within the S/2 N/2 of Sections 14 and 15, Township 19 South, Range 29 East, NMPM, Eddy County, New Mexico;

C. Designating Cimarex as operator of this unit and the well to be drilled thereon;

D. Authorizing Cimarex to recover its costs of drilling, equipping and completing this well;

E. Approving actual operating charges and costs charged for supervision, together with a provision adjusting the rates pursuant to the COPAS accounting procedure;

F. Setting a 200% charge for the risk involved in drilling and completing the well in the event a working interest owner elects not to participate in the well.

Respectfully submitted,

MODRALL, SPERLING, ROEHL, HARRIS  
& SISK, P.A.

By: 

---

Earl E. DeBrine, Jr.  
Lance D. Hough  
Post Office Box 2168  
500 Fourth Street NW, Suite 1000  
Albuquerque, New Mexico 87103-2168  
Telephone: 505.848.1800  
[edebrine@modrall.com](mailto:edebrine@modrall.com)  
[ldh@modrall.com](mailto:ldh@modrall.com)  
*Attorneys for Applicant*

W3369414.DOCX

**STATE OF NEW MEXICO  
DEPARTMENT OF ENERGY, MINERALS AND NATURAL RESOURCES  
OIL CONSERVATION DIVISION**

**APPLICATION OF CIMAREX  
ENERGY CO. FOR COMPULSORY  
POOLING, EDDY COUNTY,  
NEW MEXICO**

CASE NO. \_\_\_\_\_

**APPLICATION**

Cimarex Energy Co. ("Cimarex"), OGRID Number 215099, through its undersigned attorneys, hereby makes an application to the Oil Conservation Division pursuant to the provisions of NMSA (1978), Section 70-2-17, for an order pooling all uncommitted mineral interests within a Bone Spring horizontal spacing unit underlying the N/2 S/2 of Sections 14 and 15, Township 19 South, Range 29 East, NMPM, Eddy County, New Mexico. In support of this application, Cimarex states as follows:

1. Cimarex is an interest owner in the subject lands and has a right to drill a well thereon.
2. Cimarex seeks to dedicate the N/2 S/2 of Sections 14 and 15, Township 19 South, Range 29 East, NMPM, Eddy County, New Mexico to form a 320-acre, more or less, spacing unit.
3. Cimarex plans to drill the **Parkway 15-14 South State Com 1H** well to a depth sufficient to test the Bone Spring formation. This well is a horizontal well with a surface location 1420' FSL and 390' FWL of Section 15 Township 19 South, Range 29 East, Eddy County, and the intended bottom hole location is 2085' FSL and 100' FEL of Section 14, Township 19 South, Range 29 East, Eddy County. This well is proposed to be drilled vertically to a depth of approximately 8,840' to the Bone Spring formation and laterally in a easterly direction within the formation to the referenced bottom hole location.

4. This well will be located within the Turkey Track; Bone Spring (Pool Code 60660) and will comply with the Division's setback requirements.

5. Cimarex sought, but has been unable to obtain, a voluntary agreement from all interest owners in the Bone Spring formation underlying the proposed spacing unit to participate in the drilling of the well or to otherwise commit their interests to the well.

6. The creation of a horizontal spacing unit and the pooling of all interests in the Bone Spring formation underlying the proposed unit will prevent the drilling of unnecessary wells, prevent waste and protect correlative rights.

WHEREFORE, this case is set for hearing before an Examiner of the Oil Conservation Division on April 4, 2019, Cimarex requests that, after notice and hearing as required by law, the Division enter its order:

A. Creating a horizontal spacing unit in the Bone Spring formation comprised of N/2 S/2 of Sections 14 and 15, Township 19 South, Range 29 East, NMPM, Eddy County, New Mexico;

B. Pooling all mineral interests in the Bone Spring formation underlying a horizontal spacing unit within the N/2 S/2 of Sections 14 and 15, Township 19 South, Range 29 East, NMPM, Eddy County, New Mexico;

C. Designating Cimarex as operator of this unit and the well to be drilled thereon;

D. Authorizing Cimarex to recover its costs of drilling, equipping and completing this well;

E. Approving actual operating charges and costs charged for supervision, together with a provision adjusting the rates pursuant to the COPAS accounting procedure;

F. Setting a 200% charge for the risk involved in drilling and completing the well in the event a working interest owner elects not to participate in the well.

Respectfully submitted,

MODRALL, SPERLING, ROEHL, HARRIS  
& SISK, P.A.

By: 

---

Earl E. DeBrine, Jr.  
Lance D. Hough  
Post Office Box 2168  
500 Fourth Street NW, Suite 1000  
Albuquerque, New Mexico 87103-2168  
Telephone: 505.848.1800  
[edebrine@modrall.com](mailto:edebrine@modrall.com)  
[ldh@modrall.com](mailto:ldh@modrall.com)  
*Attorneys for Applicant*

W3369400.DOCX

**STATE OF NEW MEXICO  
DEPARTMENT OF ENERGY, MINERALS AND NATURAL RESOURCES  
OIL CONSERVATION DIVISION**

**APPLICATION OF CIMAREX  
ENERGY CO. FOR COMPULSORY  
POOLING, EDDY COUNTY,  
NEW MEXICO**

CASE NO. \_\_\_\_\_

**APPLICATION**

Cimarex Energy Co. ("Cimarex"), OGRID Number 215099, through its undersigned attorneys, hereby makes an application to the Oil Conservation Division pursuant to the provisions of NMSA (1978), Section 70-2-17, for an order pooling all uncommitted mineral interests within a Bone Spring horizontal spacing unit underlying the S/2 S/2 of Sections 14 and 15, Township 19 South, Range 29 East, NMPM, Eddy County, New Mexico. In support of this application, Cimarex states as follows:

1. Cimarex is an interest owner in the subject lands and has a right to drill a well thereon.
2. Cimarex seeks to dedicate the S/2 S/2 of Sections 14 and 15, Township 19 South, Range 29 East, NMPM, Eddy County, New Mexico to form a 320-acre, more or less, spacing unit.
3. Cimarex plans to drill the **Parkway 15-14 South State Com 2H** well to a depth sufficient to test the Bone Spring formation. This well is a horizontal well with a surface location 1400' FSL and 390' FWL of Section 15 Township 19 South, Range 29 East, Eddy County, and the intended bottom hole location is 805' FSL and 100' FEL of Section 14, Township 19 South, Range 29 East, Eddy County. This well is proposed to be drilled vertically to a depth of approximately 8,840' to the Bone Spring formation and laterally in a easterly direction within the formation to the referenced bottom hole location.

4. This well will be located within the Turkey Track; Bone Spring (Pool Code 60660) and will comply with the Division's setback requirements.

5. Cimarex sought, but has been unable to obtain, a voluntary agreement from all interest owners in the Bone Spring formation underlying the proposed spacing unit to participate in the drilling of the well or to otherwise commit their interests to the well.

6. The creation of a horizontal spacing unit and the pooling of all interests in the Bone Spring formation underlying the proposed unit will prevent the drilling of unnecessary wells, prevent waste and protect correlative rights.

WHEREFORE, this case is set for hearing before an Examiner of the Oil Conservation Division on April 4, 2019, Cimarex requests that, after notice and hearing as required by law, the Division enter its order:

A. Creating a horizontal spacing unit in the Bone Spring formation comprised of S/2 S/2 of Sections 14 and 15, Township 19 South, Range 29 East, NMPM, Eddy County, New Mexico;

B. Pooling all mineral interests in the Bone Spring formation underlying a horizontal spacing unit within the S/2 S/2 of Sections 14 and 15, Township 19 South, Range 29 East, NMPM, Eddy County, New Mexico;

C. Designating Cimarex as operator of this unit and the well to be drilled thereon;

D. Authorizing Cimarex to recover its costs of drilling, equipping and completing this well;

E. Approving actual operating charges and costs charged for supervision, together with a provision adjusting the rates pursuant to the COPAS accounting procedure;

F. Setting a 200% charge for the risk involved in drilling and completing the well in the event a working interest owner elects not to participate in the well.

Respectfully submitted,

MODRALL, SPERLING, ROEHL, HARRIS  
& SISK, P.A.

By: 


---

Earl E. DeBrine, Jr.  
Lance D. Hough  
Post Office Box 2168  
500 Fourth Street NW, Suite 1000  
Albuquerque, New Mexico 87103-2168  
Telephone: 505.848.1800  
[edebrine@modrall.com](mailto:edebrine@modrall.com)  
[ldh@modrall.com](mailto:ldh@modrall.com)  
*Attorneys for Applicant*

Kathleen Allen  
Modrall Sperling Roehl Harris & Sisk, P.A.  
P.O. Box 2168  
Albuquerque NM 87103-2168

PS Form 3877

Type of Mailing: CERTIFIED  
03/13/2019



Firm Mailing Book ID: 162608

Line	Article Number	Name, Street & P.O. Address	Postage	Fee	R.R.Fee	Reference	Rest.Del.Fee Contents
1	9314 8699 0430 0056 8729 52	COG Operating LLC 600 W. Illinois Avenue Midland TX 79701	\$1.30	\$3.50	\$1.60	82762-0180	\$0.00
2	9314 8699 0430 0056 8729 69	Dugan Production Company P.O. Box 420 Farmington NM 87499-0420	\$1.30	\$3.50	\$1.60	82762-0180	\$0.00
3	9314 8699 0430 0056 8729 76	Hollis Galesi 30 Galesi Drive Wayne NJ 07407	\$1.30	\$3.50	\$1.60	82762-0180	\$0.00
4	9314 8699 0430 0056 8729 83	Hunt Oil Company 1900 N. Akard Street Dallas TX 75201	\$1.30	\$3.50	\$1.60	82762-0180	\$0.00
5	9314 8699 0430 0056 8729 90	U.S. Trust Company of Florida Savings Bank Trustee for Jessie Galesi Trust 11538 Chiquita St. Studio City OK 91604	\$1.30	\$3.50	\$1.60	82762-0180	\$0.00
6	9314 8699 0430 0056 8730 03	State of New Mexico Bureau of Land Management 301 Dinosaur Trail Santa Fe NM 87508	\$1.30	\$3.50	\$1.60	82762-0180	\$0.00
Totals:			\$7.80	\$21.00	\$9.60	Grand Total:	\$0.00 \$38.40

List Number of Pieces  
Listed by Sender

Total Number of Pieces  
Received at Post Office

Postmaster:  
Name of receiving employee

Dated:

6



Transaction Report Details - CertifiedPro.net  
Firm Mail Book ID= 162608  
Generated: 5/29/2019 3:37:35 PM

USPS Article Number	Date Created	Name 1	Name 2	Address	City	State	Zip	Mailing Status	Service Options	Mail Delivery Date
9314869904300056873003	2019-03-13 2:20 PM	State of New Mexico	Bureau of Land Management	301 Dinosaur Trail	Santa Fe	NM	87508	Delivered	Return Receipt - Electronic	03-15-2019
9314869904300056872990	2019-03-13 2:20 PM	U.S. Trust Company	Trustee for Jessie Galesi Trust	11538 Chiquita St.	Studio City	OK	91604	Delivered	Return Receipt - Electronic	03-26-2019
9314869904300056872983	2019-03-13 2:20 PM	Hunt Oil Company		1900 N. Akard Street	Dallas	TX	75201	Delivered	Return Receipt - Electronic	03-19-2019
9314869904300056872976	2019-03-13 2:20 PM	Hollis Galesi		30 Galesi Drive	Wayne	NJ	07407	Delivered	Return Receipt - Electronic	03-18-2019
9314869904300056872969	2019-03-13 2:20 PM	Dugan Production Company		P.O. Box 420	Farmington	NM	87499-0420	Delivered	Return Receipt - Electronic	03-15-2019
9314869904300056872952	2019-03-13 2:20 PM	COG Operating LLC		600 W. Illinois Avenue	Midland	TX	79701	Delivered	Return Receipt - Electronic	03-18-2019



MODRALL SPERLING

L A W Y E R S

April 30, 2019

**VIA CERTIFIED MAIL - RETURN RECEIPT REQUESTED**

TO: AFFECTED PARTIES

Earl E. DeBrine, Jr.  
505.848.1810  
Fax: 505.848.1891  
edebrine@modrall.com

This letter is to advise you that Cimarex Energy Co. has filed the enclosed applications with the New Mexico Oil Conservation Division:

**CASE NO. 20395: Application of Cimarex Energy Co. for compulsory pooling, Eddy County, New Mexico.** Applicant seeks an order from the Division pooling all uncommitted mineral interests within a Bone Spring horizontal spacing unit underlying the N/2 N/2 of Sections 14 and 15, Township 19 South, Range 29 East, NMPM, Eddy County, New Mexico. This spacing unit will be dedicated to the **Parkway 15-14 North State Com 1H** well, to be horizontally drilled. The producing area for this well will be orthodox. Also to be considered will be the cost of drilling and completing said well, the allocation of these costs as well as the actual operating costs and charges for supervision, designation of Cimarex as operator of the well, and a 200% charge for risk involved in drilling said well.

**CASE NO. 20396: Application of Cimarex Energy Co. for compulsory pooling, Eddy County, New Mexico.** Applicant seeks an order from the Division pooling all uncommitted mineral interests within a Bone Spring horizontal spacing unit underlying the S/2 N/2 of Sections 14 and 15, Township 19 South, Range 29 East, NMPM, Eddy County, New Mexico. This spacing unit will be dedicated to the **Parkway 15-14 North State Com 2H** well, to be horizontally drilled. The producing area for this well will be orthodox. Also to be considered will be the cost of drilling and completing said well, the allocation of these costs as well as the actual operating costs and charges for supervision, designation of Cimarex as operator of the well, and a 200% charge for risk involved in drilling said well.

**CASE NO. 20397: Application of Cimarex Energy Co. for compulsory pooling, Eddy County, New Mexico.** Applicant seeks an order from the Division pooling all uncommitted mineral interests within a Bone Spring horizontal spacing unit underlying the N/2 S/2 of Sections 14 and 15, Township 19 South, Range 29 East, NMPM, Eddy County, New Mexico. This spacing unit will be dedicated to the **Parkway 15-14 South State Com 1H** well, to be horizontally drilled. The producing area for this well will be orthodox. Also to be considered will be the cost of drilling and completing said well, the allocation of these costs as well as the actual operating costs and charges for supervision, designation of Cimarex as operator of the well, and a 200% charge for risk involved in drilling said well.

Modrall Sperling  
Roehl Harris & Sisk P.A.

Bank of America Centre  
500 Fourth Street NW  
Suite 1000  
Albuquerque,  
New Mexico 87102

PO Box 2168  
Albuquerque,  
New Mexico 87103-2168

Tel: 505.848.1800  
www.modrall.com


AFFECTED PARTIES  
Cimarex / Parkway 15-14  
April 30, 2019  
Page 2

**CASE NO. 20398: Application of Cimarex Energy Co. for compulsory pooling, Eddy County, New Mexico.** Applicant seeks an order from the Division pooling all uncommitted mineral interests within a Bone Spring horizontal spacing unit underlying the S/2 S/2 of Sections 14 and 15, Township 19 South, Range 29 East, NMPM, Eddy County, New Mexico. This spacing unit will be dedicated to the **Parkway 15-14 South State Com 2H** well, to be horizontally drilled. The producing area for this well will be orthodox. Also to be considered will be the cost of drilling and completing said well, the allocation of these costs as well as the actual operating costs and charges for supervision, designation of Cimarex as operator of the well, and a 200% charge for risk involved in drilling said well.

These applications were originally set for hearing on before a Division Examiner at 8:15 a.m. on April 4, 2019. At that hearing, evidence was presented but the case was continued and will be held open to provide the opportunity for any interest owner who did not receive notice to appear at a further hearing to be held **May 30, 2019**. This hearing will be held in Porter Hall in the Oil Conservation Division's Santa Fe Office located at 1220 South Saint Francis Drive, Santa Fe, New Mexico 87505. As a party who may be affected by this amended application, we are notifying you of your right to appear at the hearing and participate in this case, including the right to present evidence either in support of or in opposition to the amended application. Failure to appear at the hearing may preclude you from any involvement in this case at a later date.

You are further notified that if you desire to appear in this case, then you are requested to file a Pre-Hearing Statement with the Division at least four business days in advance of a scheduled hearing before the Division or the Commission, but in no event later than 5:00 p.m. mountain time, on the Thursday preceding the scheduled hearing date, with a copy delivered to the undersigned.

Sincerely,



Earl E. DeBrine, Jr.  
*Attorney for Applicant*

EED/kta/Y:\dox\client\82762\0180\DRAFTS\W3413852.DOCX  
Enclosures  
cc w/encl.: Lance D. Hough

STATE OF NEW MEXICO  
DEPARTMENT OF ENERGY, MINERALS AND NATURAL RESOURCES  
OIL CONSERVATION DIVISION

APPLICATION OF CIMAREX  
ENERGY CO. FOR COMPULSORY  
POOLING, EDDY COUNTY,  
NEW MEXICO

CASE NO. 20395

APPLICATION

Cimarex Energy Co. ("Cimarex"), OGRID Number 215099, through its undersigned attorneys, hereby makes an application to the Oil Conservation Division pursuant to the provisions of NMSA (1978), Section 70-2-17, for an order pooling all uncommitted mineral interests within a Bone Spring horizontal spacing unit underlying the N/2 N/2 of Sections 14 and 15, Township 19 South, Range 29 East, NMPM, Eddy County, New Mexico. In support of this application, Cimarex states as follows:

1. Cimarex is an interest owner in the subject lands and has a right to drill a well thereon.
2. Cimarex seeks to dedicate the N/2 N/2 of Sections 14 and 15, Township 19 South, Range 29 East, NMPM, Eddy County, New Mexico to form a 320-acre, more or less, spacing unit.
3. Cimarex plans to drill the **Parkway 15-14 North State Com 1H** well to a depth sufficient to test the Bone Spring formation. This well is a horizontal well with a surface location 1130' FNL and 390' FWL of Section 15 Township 19 South, Range 29 East, Eddy County, and the intended bottom hole location is 635' FNL and 100' FEL of Section 14, Township 19 South, Range 29 East, Eddy County. This well is proposed to be drilled vertically to a depth of approximately 8,840' to the Bone Spring formation and laterally in a easterly direction within the formation to the referenced bottom hole location.

4. This well will be located within the Turkey Track; Bone Spring (Pool Code 60660) and will comply with the Division's setback requirements.

5. Cimarex sought, but has been unable to obtain, a voluntary agreement from all interest owners in the Bone Spring formation underlying the proposed spacing unit to participate in the drilling of the well or to otherwise commit their interests to the well.

6. The creation of a horizontal spacing unit and the pooling of all interests in the Bone Spring formation underlying the proposed unit will prevent the drilling of unnecessary wells, prevent waste and protect correlative rights.

WHEREFORE, this case is set for hearing before an Examiner of the Oil Conservation Division on April 4, 2019. Cimarex requests that, after notice and hearing as required by law, the Division enter its order:

A. Creating a horizontal spacing unit in the Bone Spring formation comprised of N/2 N/2 of Sections 14 and 15, Township 19 South, Range 29 East, NMPM, Eddy County, New Mexico;

B. Pooling all mineral interests in the Bone Spring formation underlying a horizontal spacing unit within the N/2 N/2 of Sections 14 and 15, Township 19 South, Range 29 East, NMPM, Eddy County, New Mexico;

C. Designating Cimarex as operator of this unit and the well to be drilled thereon;

D. Authorizing Cimarex to recover its costs of drilling, equipping and completing this well;

E. Approving actual operating charges and costs charged for supervision, together with a provision adjusting the rates pursuant to the COPAS accounting procedure;

F. Setting a 200% charge for the risk involved in drilling and completing the well in the event a working interest owner elects not to participate in the well.

Respectfully submitted,

MODRALL, SPERLING, ROEHL, HARRIS  
& SISK, P.A.

By: 

Earl H. DeBrine, Jr.  
Lance D. Hough  
Post Office Box 2168  
500 Fourth Street NW, Suite 1000  
Albuquerque, New Mexico 87103-2168  
Telephone: 505.848.1800  
[edebrine@modrall.com](mailto:edebrine@modrall.com)  
[ldh@modrall.com](mailto:ldh@modrall.com)  
*Attorneys for Applicant*

W3369412.DOCX

STATE OF NEW MEXICO  
DEPARTMENT OF ENERGY, MINERALS AND NATURAL RESOURCES  
OIL CONSERVATION DIVISION

APPLICATION OF CIMAREX  
ENERGY CO. FOR COMPULSORY  
POOLING, EDDY COUNTY,  
NEW MEXICO

CASE NO. 20396

APPLICATION

Cimarex Energy Co. ("Cimarex"), OGRID Number 215099, through its undersigned attorneys, hereby makes an application to the Oil Conservation Division pursuant to the provisions of NMSA (1978), Section 70-2-17, for an order pooling all uncommitted mineral interests within a Bone Spring horizontal spacing unit underlying the S/2 N/2 of Sections 14 and 15, Township 19 South, Range 29 East, NMPM, Eddy County, New Mexico. In support of this application, Cimarex states as follows:

1. Cimarex is an interest owner in the subject lands and has a right to drill a well thereon.
2. Cimarex seeks to dedicate the S/2 N/2 of Sections 14 and 15, Township 19 South, Range 29 East, NMPM, Eddy County, New Mexico to form a 320-acre, more or less, spacing unit.
3. Cimarex plans to drill the **Parkway 15-14 North State Com 2H** well to a depth sufficient to test the Bone Spring formation. This well is a horizontal well with a surface location 1150' FNL and 390' FWL of Section 15 Township 19 South, Range 29 East, Eddy County, and the intended bottom hole location is 1915' FNL and 100' FEL of Section 14, Township 19 South, Range 29 East, Eddy County. This well is proposed to be drilled vertically to a depth of approximately 8,840' to the Bone Spring formation and laterally in a easterly direction within the formation to the referenced bottom hole location.

4. This well will be located within the Turkey Track; Bone Spring (Pool Code 60660) and will comply with the Division's setback requirements.

5. Cimarex sought, but has been unable to obtain, a voluntary agreement from all interest owners in the Bone Spring formation underlying the proposed spacing unit to participate in the drilling of the well or to otherwise commit their interests to the well.

6. The creation of a horizontal spacing unit and the pooling of all interests in the Bone Spring formation underlying the proposed unit will prevent the drilling of unnecessary wells, prevent waste and protect correlative rights.

WHEREFORE, this case is set for hearing before an Examiner of the Oil Conservation Division on April 4, 2019, Cimarex requests that, after notice and hearing as required by law, the Division enter its order:

A. Creating a horizontal spacing unit in the Bone Spring formation comprised of S/2 N/2 of Sections 14 and 15, Township 19 South, Range 29 East, NMPM, Eddy County, New Mexico;

B. Pooling all mineral interests in the Bone Spring formation underlying a horizontal spacing unit within the S/2 N/2 of Sections 14 and 15, Township 19 South, Range 29 East, NMPM, Eddy County, New Mexico;

C. Designating Cimarex as operator of this unit and the well to be drilled thereon;

D. Authorizing Cimarex to recover its costs of drilling, equipping and completing this well;

E. Approving actual operating charges and costs charged for supervision, together with a provision adjusting the rates pursuant to the COPAS accounting procedure;

F. Setting a 200% charge for the risk involved in drilling and completing the well in the event a working interest owner elects not to participate in the well.

Respectfully submitted,

MODRALL, SPERLING, ROEHL, HARRIS  
& SISK, P.A.

By: 

Carl E. DeBrine, Jr.  
Lance D. Hough  
Post Office Box 2168  
500 Fourth Street NW, Suite 1000  
Albuquerque, New Mexico 87103-2168  
Telephone: 505.848.1800  
[edebrine@modrall.com](mailto:edebrine@modrall.com)  
[ldh@modrall.com](mailto:ldh@modrall.com)  
*Attorneys for Applicant*

W3369414.DOCX

STATE OF NEW MEXICO  
DEPARTMENT OF ENERGY, MINERALS AND NATURAL RESOURCES  
OIL CONSERVATION DIVISION

APPLICATION OF CIMAREX  
ENERGY CO. FOR COMPULSORY  
POOLING, EDDY COUNTY,  
NEW MEXICO

CASE NO. 20397

APPLICATION

Cimarex Energy Co. ("Cimarex"), OGRID Number 215099, through its undersigned attorneys, hereby makes an application to the Oil Conservation Division pursuant to the provisions of NMSA (1978), Section 70-2-17, for an order pooling all uncommitted mineral interests within a Bone Spring horizontal spacing unit underlying the N/2 S/2 of Sections 14 and 15, Township 19 South, Range 29 East, NMPM, Eddy County, New Mexico. In support of this application, Cimarex states as follows:

1. Cimarex is an interest owner in the subject lands and has a right to drill a well thereon.
2. Cimarex seeks to dedicate the N/2 S/2 of Sections 14 and 15, Township 19 South, Range 29 East, NMPM, Eddy County, New Mexico to form a 320-acre, more or less, spacing unit.
3. Cimarex plans to drill the **Parkway 15-14 South State Com 1H** well to a depth sufficient to test the Bone Spring formation. This well is a horizontal well with a surface location 1420' FSL and 390' FWL of Section 15 Township 19 South, Range 29 East, Eddy County, and the intended bottom hole location is 2085' FSL and 100' FEL of Section 14, Township 19 South, Range 29 East, Eddy County. This well is proposed to be drilled vertically to a depth of approximately 8,840' to the Bone Spring formation and laterally in a easterly direction within the formation to the referenced bottom hole location.

4. This well will be located within the Turkey Track: Bone Spring (Pool Code 60660) and will comply with the Division's setback requirements.

5. Cimarex sought, but has been unable to obtain, a voluntary agreement from all interest owners in the Bone Spring formation underlying the proposed spacing unit to participate in the drilling of the well or to otherwise commit their interests to the well.

6. The creation of a horizontal spacing unit and the pooling of all interests in the Bone Spring formation underlying the proposed unit will prevent the drilling of unnecessary wells, prevent waste and protect correlative rights.

WHEREFORE, this case is set for hearing before an Examiner of the Oil Conservation Division on April 4, 2019, Cimarex requests that, after notice and hearing as required by law, the Division enter its order:

A. Creating a horizontal spacing unit in the Bone Spring formation comprised of N/2 S/2 of Sections 14 and 15, Township 19 South, Range 29 East, NMPM, Eddy County, New Mexico;

B. Pooling all mineral interests in the Bone Spring formation underlying a horizontal spacing unit within the N/2 S/2 of Sections 14 and 15, Township 19 South, Range 29 East, NMPM, Eddy County, New Mexico;

C. Designating Cimarex as operator of this unit and the well to be drilled thereon;

D. Authorizing Cimarex to recover its costs of drilling, equipping and completing this well;

E. Approving actual operating charges and costs charged for supervision, together with a provision adjusting the rates pursuant to the COPAS accounting procedure;

F. Setting a 200% charge for the risk involved in drilling and completing the well in the event a working interest owner elects not to participate in the well.

Respectfully submitted,

MODRALL, SPERLING, ROEHL, HARRIS  
& SISK, P.A.

By: 

\_\_\_\_\_  
Earl E. DeBrine, Jr.  
Lance D. Hough  
Post Office Box 2168  
500 Fourth Street NW, Suite 1000  
Albuquerque, New Mexico 87103-2168  
Telephone: 505.848.1800  
[edebrine@modrall.com](mailto:edebrine@modrall.com)  
[ldh@modrall.com](mailto:ldh@modrall.com)  
*Attorneys for Applicant*

W3369400.DOCX

STATE OF NEW MEXICO  
DEPARTMENT OF ENERGY, MINERALS AND NATURAL RESOURCES  
OIL CONSERVATION DIVISION

APPLICATION OF CIMAREX  
ENERGY CO. FOR COMPULSORY  
POOLING, EDDY COUNTY,  
NEW MEXICO

CASE NO. 20398

APPLICATION

Cimarex Energy Co. ("Cimarex"), OGRID Number 215099, through its undersigned attorneys, hereby makes an application to the Oil Conservation Division pursuant to the provisions of NMSA (1978), Section 70-2-17, for an order pooling all uncommitted mineral interests within a Bone Spring horizontal spacing unit underlying the S/2 S/2 of Sections 14 and 15, Township 19 South, Range 29 East, NMPM, Eddy County, New Mexico. In support of this application, Cimarex states as follows:

1. Cimarex is an interest owner in the subject lands and has a right to drill a well thereon.
2. Cimarex seeks to dedicate the S/2 S/2 of Sections 14 and 15, Township 19 South, Range 29 East, NMPM, Eddy County, New Mexico to form a 320-acre, more or less, spacing unit.
3. Cimarex plans to drill the **Parkway 15-14 South State Com 2H** well to a depth sufficient to test the Bone Spring formation. This well is a horizontal well with a surface location 1400' FSL and 390' FWL of Section 15 Township 19 South, Range 29 East, Eddy County, and the intended bottom hole location is 805' FSL and 100' FEL of Section 14, Township 19 South, Range 29 East, Eddy County. This well is proposed to be drilled vertically to a depth of approximately 8,840' to the Bone Spring formation and laterally in a easterly direction within the formation to the referenced bottom hole location.

4. This well will be located within the Turkey Track: Bone Spring (Pool Code 60660) and will comply with the Division's setback requirements.

5. Cimarex sought, but has been unable to obtain, a voluntary agreement from all interest owners in the Bone Spring formation underlying the proposed spacing unit to participate in the drilling of the well or to otherwise commit their interests to the well.

6. The creation of a horizontal spacing unit and the pooling of all interests in the Bone Spring formation underlying the proposed unit will prevent the drilling of unnecessary wells, prevent waste and protect correlative rights.

WHEREFORE, this case is set for hearing before an Examiner of the Oil Conservation Division on April 4, 2019, Cimarex requests that, after notice and hearing as required by law, the Division enter its order:

A. Creating a horizontal spacing unit in the Bone Spring formation comprised of S/2 S/2 of Sections 14 and 15, Township 19 South, Range 29 East, NMPM, Eddy County, New Mexico;

B. Pooling all mineral interests in the Bone Spring formation underlying a horizontal spacing unit within the S/2 S/2 of Sections 14 and 15, Township 19 South, Range 29 East, NMPM, Eddy County, New Mexico;

C. Designating Cimarex as operator of this unit and the well to be drilled thereon;

D. Authorizing Cimarex to recover its costs of drilling, equipping and completing this well;

E. Approving actual operating charges and costs charged for supervision, together with a provision adjusting the rates pursuant to the COPAS accounting procedure;

F. Setting a 200% charge for the risk involved in drilling and completing the well in the event a working interest owner elects not to participate in the well.

Respectfully submitted,

MODRALL, SPERLING, ROEHL, HARRIS  
& SISK, P.A.


By: 

\_\_\_\_\_  
Carl E. DeBrine, Jr.  
Lance D. Hough  
Post Office Box 2168  
500 Fourth Street NW, Suite 1000  
Albuquerque, New Mexico 87103-2168  
Telephone: 505.848.1800  
[cdebrine@modrall.com](mailto:cdebrine@modrall.com)  
[ldh@modrall.com](mailto:ldh@modrall.com)  
*Attorneys for Applicant*

Zina Crum  
Modrall Sperling  
500 4th Street NW  
Suite 1000  
Albuquerque NM 87102

PS Form 3877  
Type of Mailing: CERTIFIED MAIL  
04/30/2019

Firm Mailing Book ID: 166275



Parkway

Line	USPS Article Number	Name, Street, City, State, Zip	Postage	Service Fee	RR Fee	Rest, Del Fee	Reference Contents
1	9314 8699 0430 0058 6853 76	Dorothy Cecile Scott, Trustee of Trust Wallace H. Scott Jr., Deceased 2500 Barton Creek Blvd., Apt #107 Austin TX 78735	\$1.15	\$3.50	\$1.60	\$0.00	82762-0180 Notice
2	9314 8699 0430 0058 6853 83	Summit Overseas Exploration, Inc. PO Box 271127 Littleton CO 80127	\$1.15	\$3.50	\$1.60	\$0.00	82762-0180 Notice
3	9314 8699 0430 0058 6853 90	John Thoma PO Box 863418 Plano TX 75086	\$1.15	\$3.50	\$1.60	\$0.00	82762-0180 Notice
4	9314 8699 0430 0058 6854 06	Loro Corporation 101 Brookline Drive Asheville NC 28803	\$1.15	\$3.50	\$1.60	\$0.00	82762-0180 Notice
Totals:			\$4.60	\$14.00	\$6.40	\$0.00	
Grand Total:				\$25.00			

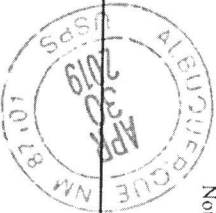
List Number of Pieces  
Listed by Sender

Total Number of Pieces  
Received at Post Office

Postmaster:  
Name of receiving employee

Dated:

4



## Transaction Report Details - CertifiedPro.net

Firm Mail Book ID= 166275

Generated: 5/29/2019 3:18:40 PM

USPS Article Number	Date Created	Name 1	Name 2	Address	City	State	Zip	Mailing Status	Service Options	Batch ID	Mail Delivery Date
9314869904300058685406	2019-04-30 10:24 AM	Loro Corporation		101 Brookline Drive	Asheville	NC	28803	Delivered	Return Receipt - Electronic, Certified Mail	162571	05-06-2019
9314869904300058685390	2019-04-30 10:24 AM	John Thoma		PO Box 863418	Plano	TX	75086	To be Returned	Return Receipt - Electronic, Certified Mail	162571	
9314869904300058685383	2019-04-30 10:24 AM	Summit Overseas Exploration, Inc.		PO Box 271127	Littleton	CO	80127	Delivered	Return Receipt - Electronic, Certified Mail	162571	05-03-2019
9314869904300058685376	2019-04-30 10:24 AM	Dorothy Cecile Scott, Trustee of Trust	Wallace H. Scott Jr., Deceased	2500 Barton Creek Blvd., Apt #107	Austin	TX	78735	Undelivered	Return Receipt - Electronic, Certified Mail	162571	