

**BEFORE THE OIL CONSERVATION DIVISION  
EXAMINER HEARING DECEMBER 12, 2019**

**APPLICATION OF DEVON ENERGY PRODUCTION COMPANY, L.P.,  
FOR A HORIZONTAL SPACING UNIT AND COMPULSORY POOLING,  
LEA COUNTY, NEW MEXICO**

**Case No. 20962**

Danger Noodle 29-20 Fed Com 1H Well  
Danger Noodle 29-20 Fed Com 2H Well  
Danger Noodle 29-20 Fed Com 3H Well

**Case No. 20963**

Danger Noodle 29-20 Fed Com 4H Well  
Danger Noodle 29-20 Fed Com 5H Well  
Danger Noodle 29-20 Fed Com 6H Well  
Danger Noodle 29-20 Fed Com 7H Well

**Devon Energy Production Company, L.P.**

**HEARING EXHIBITS**

**Case No. 20962**

Reference: Application – Case No. 20962  
Exhibit 1: Affidavit of Andy D. Bennett, Landman, and Supporting Documents  
Exhibit 2: Affidavit of John Green, Geologist, and Supporting Documents  
Exhibit 3: Notice Affidavit

**Case No. 20963**

Reference: Application – Case No. 20963  
Exhibit 4: Affidavit of Andy D. Bennett, Landman, and Supporting Documents  
Exhibit 5: Affidavit of Thomas Peryam, Geologist, and Supporting Documents  
Exhibit 6: Notice Affidavit

**STATE OF NEW MEXICO  
DEPARTMENT OF ENERGY, MINERALS AND NATURAL RESOURCES OIL  
CONSERVATION DIVISION**


**APPLICATION OF DEVON ENERGY PRODUCTION  
COMPANY LP FOR A HORIZONTAL SPACING UNIT  
AND COMPULSORY POOLING, LEA COUNTY, NEW MEXICO**

Case No. 20963

**AFFIDAVIT OF NOTICE**


STATE OF NEW MEXICO   )  
  ) ss.  
COUNTY OF SANTA FE   )

Darin C. Savage, attorney and authorized representative of Devon Energy Production Company, L.P., the Applicant herein, being first duly sworn, upon oath, states that the above referenced Applications were under a notice letter and that proof of receipt attached hereto.



Darin C. Savage

SUBSCRIBED AND SWORN to before me this 10<sup>th</sup> day of December, 2019, by Darin C. Savage.

  
\_\_\_\_\_  
Notary Public

My Commission Expires:

8 / 1 / 2023



(102)


Transaction Report Details - USPS  
Mailing Date - 11/22/2019  
Service - Priority - Signature Confirmation

USPS Article Number	Name 1	Address	City	State	Zip	Delivery Date	Status
9410803699300115663710	ANDERSON TRUST AMY REHERMANN TRUSTEE	8702 STATE HWY 70	MARYSVILLE	California	95901	11/25/19 14:40	Delivered
9410803699300115663727	ANN E HEARN	1903 HELEN DR	BROWNFIELD	Texas	79316	12/8/19 0:00	In Transit to Sender
9410803699300115663734	Audrey Elaine (Deatherage) Bernard	10270 Oak Street	Westminster	CO	80021	11/25/19 17:25	Notice Left
9405503699300172808786	Bill Stinebuck, SSP	22989 North 4032 Drive	Bartlesville	OKlahoma	74006	11/25/19 14:43	Delivered
9410803699300115659461	Bureau of Land Management	301 Dinosaur Trail	Santa	NM	87508	11/25/19 9:10	Awaiting Delivery Scan
9410803699300115663628	Cactus Energy Inc.	P.O. Box 2412	Midland	TX	79702	12/2/19 10:01	Delivered
9410803699300115664243	CAROLINA R GREENE	400 E ARRIBA	HOBBS	New Mexico	88240	11/25/19 12:00	Delivered
9410803699300115664250	CBF COMPANY (Wells Fargo NA Real Estate)	PO BOX 41779	AUSTIN	Texas	78704	11/25/19 13:56	Delivered
9410803699300115662805	CBF COMPANY (Wells Fargo NA Real Estate)	PO Box 810490	Dallas	Texas	75381	11/25/19 11:06	Forwarded
9410803699300115663635	CM Royalties LP	306 West Wall Street	Midland	TX	79701	11/25/19 13:55	Delivered
9410803699300115659478	ConocoPhillips Company	600 N. Dairy Ashford	Houston	TX	77079	11/25/19 7:53	Delivered
9410803699300115664267	DANIEL E GONZALES	713 Horseshoe Court	Desoto	Texas	75115	12/1/19 10:10	Delivered
9410803699300115662812	DANIEL E GONZALES	PO BOX 247	SANTA FE	New Mexico	87504-2475	12/8/19 4:40	In Transit to Sender
9410803699300115662751	Dee Etta Dean, MSU	6322 Wildhaven Drive	Rowlett	Texas	75089	11/25/19 14:50	Delivery Attempt - Notice Left
9410803699300115664274	Donna P. Landreth, MSU	110 W. Louisiana Ave., Ste. 404	Midland	Texas	79701	11/25/19 9:28	Delivered
9410803699300115664328	E L LATHAM COMPANY	1320 S UNIVERSITY DR STE 820	FORT WORTH	Texas	76107	11/25/19 15:41	Delivered
9410803699300115659447	EOG Resources Assets, LLC	PO Box 4362	Houston	TX	77210	11/25/19 10:00	Delivered
9410803699300115659454	EOG Resources Inc.	PO Box 4362	Houston	TX	77210	11/25/19 10:00	Delivered
9410803699300115664298	Erma Jo (Holman) Spell	16934 Turkey Point St.	San Antonio	Texas	78232-1831	11/25/19 15:43	Delivered
9410803699300115664304	HENRY C WUNSCH & WIFE MARY ANN WUNSCH	1202 S WYOMING AVE	ROSWELL	New Mexico	88203	11/25/19 14:49	Delivered
9410803699300115663642	Highland Texas Energy Company	7557 Rambler Road, Suite 918	Dallas	TX	75231	11/25/19 16:45	Delivered
9410803699300115664311	Jackson Garrett Bernard	9193 W. 103rd Ave.	Westminster	CO	80021	12/5/19 1:40	Returned
9410803699300115664281	James Lee Dorland Jr.	1507 Avion Street	Big Spring	Texas	79720	11/27/19 11:30	Delivered
9410803699300115665097	Jason W. Hicks, SSP	710 Twin View Street	Heath	Texas	75032	12/3/19 2:47	Delivered
9410803699300115670701	Jennifer Herrera	5 Park Vale, Apt. 2B	Brookline	MA	02446-6216	11/25/19 13:27	Delivered
9410803699300115665103	Jennifer S. Hicks, SSP	7637 Parkwood Plaza Drive	Fort Worth	Texas	76137	11/27/19 1:53	Delivered
9410803699300115662799	John Bernard (a/k/a John Pierre Bernard)	14003 S. State Highway 67	Sedalia	CO	80135	11/30/19 2:10	Available for Pickup
9410803699300115665127	JOHNSON COMPANY GARY SCHUBERT - MANAGING PARTNER	PO BOX 1132	HOBBS	New Mexico	88240	11/26/19 12:11	Delivered
9410803699300115665134	Kelsey Leah Bernard Ramirez	450 Six Pines Road	San Marcos	Texas	78666	11/27/19 12:02	Delivered
9410803699300115662775	KENNETH R DEAN	550 W TEXAS AVE STE 1000	MIDLAND	Texas	79701	11/25/19 15:30	Delivered
9410803699300115665141	Keven Juan Bernard	5274 S. Cathay Way	Centennial	CO	80015	11/25/19 14:54	Delivered
9410803699300115665158	Kimberly Kay (Dorland) Combs (Kim Combs, SSP)	185 Walnut Street	Nocona	Texas	76255	11/25/19 13:24	Delivered
9410803699300115665219	Kyle Fay Shepard	2008 N. Fowler St.	Hobbs	NM	88240	11/25/19 16:39	Delivered
9410803699300115659416	Magnum Hunter Production Company	600 N. Marienfeld Street, Suite 600	Midland	TX	79701	11/25/19 11:51	Delivered
9410803699300115659409	Magnum Hunter Production Inc.	1700 Lincoln Street	Denver	CO	80203	11/25/19 16:15	Delivered
9410803699300115661754	McCombs Energy, LLC	5599 San Felipe, Suite 1200	Houston	TX	77056	11/25/19 5:27	In Transit to Sender
9410803699300115665172	MCMULLEN MINERALS LLC	PO BOX 470857	FORT WORTH	Texas	76147	11/25/19 7:44	Delivered
9410803699300115663659	McMullen Minerals, LLC	P.O. Box 470857	Fort Worth	TX	76147	11/25/19 7:44	Delivered

9410803699300115665189	NORMA J CHANLEY SEP PROP	407 E ARRIBA DR	HOBBS	New Mexico	88240 88241	11/25/19 18:41	Delivered
9410803699300115665196	NORMA J CHANLEY SEP PROP	PO Box 728	HOBBS	New Mexico	88240 88241	12/4/19 2:57	Delivered
9410803699300115661761	OXY USA Inc.	5 Greenway Plaza, Suite 110	Houston	TX	77046	11/26/19 5:59	Delivered
9410803699300115661778	OXY Y-1 Company	5 Greenway Plaza, Suite 110	Houston	TX	77046	11/26/19 5:59	Delivered
9410803699300115662782	PATRICIA C STEWART	101 CAROLYN RD	NOCONA	Texas	76255	11/25/19 14:35	Delivered
9410803699300115665202	PEGASUS RESOURCES LLC	PO BOX 470698	FORT WORTH	Texas	76147	11/25/19 7:42PM	Delivered
9410803699300115662744	PEGASUS RESOURCES LLC	PO BOX 470698	FORT WORTH	Texas	76147	11/25/19 7:42PM	Delivered
9410803699300115665165	PFZ LLC	3220 S PEORIA, Suite 203	TULSA	Okiahoma	74105	12/7/19 12:03	In Transit to Sender
9410803699300115663666	Pony Oil Operating LLC	4245 N. Central Expy, Suite 320, Box 109	Dallas	TX	75205	11/25/19 13:26	Delivered
9410803699300115665783	Rita M. Gonzales, MSU	713 Horseshoe Court	Desoto	Texas	75115	11/25/19 10:47	Delivered
9410803699300115665790	ROBERT & JEANNINE BYRON REV TRUST UTA DTD 6-18-03 ROBERT P BYRON TTEE & JEANNINE HOOPER BYRON TTEE	PO BOX 1562	ROSWELL	New Mexico	88202-1562	11/25/19 10:18	Delivered
9410803699300115665806	ROBERT E LANDRETH	110 W LOUISIANA AVE STE 404	MIDLAND	Texas	79701	11/25/19 9:28	Delivered
9410803699300115663673	Rock Ridge Royalty Company, LLC	109 E. 3rd Street	Fort Worth	TX	76102	11/25/19 15:52	Delivered
9410803699300115665813	ROMAN FOUR CORPORATION	16730 PRESTON TRAIL DR	DALLAS	Texas	75248-2100	11/25/19 18:04	Delivered
9410803699300115665868	ROMAN FOUR CORPORATION	17340 Club Hill Drive	Dallas	Texas	75248	11/25/19 19:56	Returned
9410803699300115665837	ROY G BARTON JR	1919 N TURNER ST	HOBBS	NM	88240-2712	11/25/19 13:51	Delivered
9410803699300115662829	ROY G BARTON JR	16635 Wild Horse Creek Road	Chesterfield	Missouri	63005	11/25/19 11:47	Forward Expired - Returned
9410803699300115669576	Sally Ann Hindman	13401 N. Rancho Vistoso Blvd., Unit 120	Oro Valley	AZ	85755-5751	11/25/19 13:44	Delivered
9410803699300115665851	Sally Faegin, SSP	308 W. 11th	Post	Texas	79356	11/25/19 8:21	Forward Expired - Returned
9410803699300115659423	Sharbro Energy, LLC	PO Box 840	Artesia	NM	88211	11/25/19 7:31	Delivered
9410803699300115659430	Sharbro Energy, LLC	327 W. Main Street	Artesia	NM	88210	11/26/19 10:12	Delivered
9410803699300115665820	Stephen Howard (a/k/a Stephen Bradley Howard)	8845 Mountain Ridge Circle	Austin	Texas	78759-7230	11/25/19 17:05	Delivered
8410803699300115663680	Steven M Burr, and wife Christy B. Burr	3207 Hanover Ave.	Dallas	TX	75225	11/25/19 16:07	Delivered
9410803699300115663697	TD Minerals LLC	8111 Westchester Drive, Suite 900	Dallas	TX	75225	11/25/19 12:19	Delivered
9410803699300115670640	The Estate of Elliot Johnson	PO Box 1132	Hobbs	NM	88241	11/25/19 12:33	Delivered
9410803699300115670664	The Estate of Frank Edwards	1612 E. 17th	Big Spring	Texas	79720	12/9/19 5:27	In Transit to Sender
9410803699300115670725	The Estate of Maria Ester Marquez	144 Mt. Vernon Ave./501 Allen	Big Spring	Texas	79720	12/9/19 5:28	In Transit to Sender
9410803699300115659485	Trainer Partners, Ltd.	2802 N. Garfield Street	Midland	TX	79705	12/5/19 7:10	Delivered
9410803699300115663703	Truitt Matthews, and wife Michelle R. Matthews	9337 Loma Vista Drive	Dallas	TX	75243	11/25/19 12:41	Delivered
9410803699300115666568	Virginia Black, SSP	913 Saint George Court	Keller	Texas	76248	11/25/19 13:19	Delivered
9410803699300115666575	WILLIAMSON ENTERPRISES A NOMINEE PARTNERSHIP PAULETTE WILLIAMSON NOMINEE PARTNER	PO BOX 32570	SANTE FE	New Mexico	87594	11/25/19 12:42	Delivered
9410803699300115662768	WILLIAMSON ENTERPRISES A NOMINEE PARTNERSHIP PAULETTE WILLIAMSON NOMINEE PARTNER	1712 Painted Sky	Santa Fe	New Mexico	87507	11/25/19 10:44	Delivered
9410803699300115670688	ZONETTA MOORE TRUST KIMBERLY KAY COMBS TTEE	185 WALNUT ST	NOCONA	Texas	76255	11/25/19 13:24	Delivered

164





ABADIE | SCHILL PC

Colorado	New Mexico
Louisiana	Texas
Kansas	Utah
Nebraska	Wyoming
Montana	California
Oklahoma	North Dakota

November 22, 2019

VIA CERTIFIED MAIL

TO: ALL INTEREST OWNERS SUBJECT TO POOLING PROCEEDINGS

Re: Application of Devon Energy Production Company, L.P., for a horizontal spacing and compulsory pooling, Lea County, New Mexico  
Danger Noodle 29-20 Fed Com 4H Well  
Danger Noodle 29-20 Fed Com 5H Well  
Danger Noodle 29-20 Fed Com 6H Well  
Danger Noodle 29-20 Fed Com 7H Well

Case No. 20963

Dear Interest Owners:


This letter is to advise you that Devon Energy Production Company, L.P., has filed the enclosed application, Case No. 20963, with the New Mexico Oil Conservation Division for creating a standard 640-acre, more or less, horizontal spacing unit and the compulsory pooling of the Wolfcamp formation underlying the W/2 of Sections 20 and 29, in T23S, R33E, NMPM, Lea County, New Mexico. The descriptions of the wells are included in the enclosed Application. Also to be considered will be the cost of drilling and completing the wells and the allocation of the costs thereof; actual operating costs and charges for supervision; the designation of the Applicant as Operator of the wells; downhole commingling; and a 200% charge for the risk involved in drilling and completing the wells. The wells and lands are located approximately 3 miles east of Artesia, New Mexico.

A hearing has been requested before a Division Examiner on December 12, 2019, and the status of the hearing can be monitored through the Division's website. Division hearings will commence at 8:15 a.m. in Porter Hall at the Oil Conservation Division's Santa Fe Offices located at 1220 South Saint Francis Drive, Santa Fe, New Mexico 87505. You are not required to attend this hearing, but as an owner of an interest that may be affected

[abadieschill.com](http://abadieschill.com)

214 McKenzie Street, Santa Fe, New Mexico, 87501

O : 970.385.4401 • F : 970.385.4901




105

by this application, you may appear and present testimony. Failure to appear at that time and become a party of record will preclude you from challenging the matter at a later date.

Parties appearing in cases are required by Division Rule 19.15.4.13.B NMAC to file a Pre-hearing Statement at least four business days in advance of a scheduled hearing. This statement must be filed at the Division's Santa Fe office at the above specified address and should include: The names of the parties and their attorneys; a concise statement of the case; the names of all witnesses the party will call to testify at the hearing; the approximate time the party will need to present its case; and identification of any procedural matters that are to be resolved prior to the hearing.

If you have any questions about this matter, please contact Andy Bennett at (405) 552-8002 or at [Andy.Bennett@dvn.com](mailto:Andy.Bennett@dvn.com).

Sincerely,



Darin C. Savage

Attorney for Devon Energy  
Production Company, L.P.



For the Pursuit of Energy

ABADIE | SCHILL PC

Colorado	New Mexico
Louisiana	Texas
Kansas	Utah
Nebraska	Wyoming
Montana	California
Oklahoma	North Dakota

November 22, 2019

VIA CERTIFIED MAIL

TO: ALL INTEREST OWNERS SUBJECT TO POOLING PROCEEDINGS

Re: Application of Devon Energy Production Company, L.P., for a horizontal spacing and compulsory pooling, Lea County, New Mexico  
Danger Noodle 29-20 Fed Com 4H Well  
Danger Noodle 29-20 Fed Com 5H Well  
Danger Noodle 29-20 Fed Com 6H Well  
Danger Noodle 29-20 Fed Com 7H Well

Case No. 20963

Dear Interest Owners:

This letter is to advise you that Devon Energy Production Company, L.P., has filed the enclosed application, Case No. 20963, with the New Mexico Oil Conservation Division for creating a standard 640-acre, more or less, horizontal spacing unit and the compulsory pooling of the Wolfcamp formation underlying the W/2 of Sections 20 and 29, in T23S, R33E, NMPM, Lea County, New Mexico. The descriptions of the wells are included in the enclosed Application. Also to be considered will be the cost of drilling and completing the wells and the allocation of the costs thereof; actual operating costs and charges for supervision; the designation of the Applicant as Operator of the wells; downhole commingling; and a 200% charge for the risk involved in drilling and completing the wells. The wells and lands are located approximately 3 miles east of Artesia, New Mexico.

A hearing has been requested before a Division Examiner on December 12, 2019, and the status of the hearing can be monitored through the Division's website. Division hearings will commence at 8:15 a.m. in Porter Hall at the Oil Conservation Division's Santa Fe Offices located at 1220 South Saint Francis Drive, Santa Fe, New Mexico 87505.

[abadieschill.com](http://abadieschill.com)

214 McKenzie Street, Santa Fe, New Mexico, 87501


O : 970.385.4401 • F : 970.385.4901

You are being notified in your capacity as an owner of an overriding royalty interest. You are not required to attend this hearing, but as an owner of an interest that may be affected by this application, you may appear and present testimony. Failure to appear at that time and become a party of record will preclude you from challenging the matter at a later date.

Parties appearing in cases are required by Division Rule 19.15.4.13.B NMAC to file a Pre-hearing Statement at least four business days in advance of a scheduled hearing. This statement must be filed at the Division's Santa Fe office at the above specified address and should include: The names of the parties and their attorneys; a concise statement of the case; the names of all witnesses the party will call to testify at the hearing; the approximate time the party will need to present its case; and identification of any procedural matters that are to be resolved prior to the hearing.

If you have any questions about this matter, please contact Andy Bennett at (405) 552-8002 or at [Andy.Bennett@dvn.com](mailto:Andy.Bennett@dvn.com).

Sincerely,



Darin C. Savage

Attorney for Devon Energy  
Production Company, L.P.



# Affidavit of Publication


STATE OF NEW MEXICO  
COUNTY OF LEA

I, Daniel Russell, Publisher of the Hobbs News-Sun, a newspaper published at Hobbs, New Mexico, solemnly swear that the clipping attached hereto was published in the regular and entire issue of said newspaper, and not a supplement thereof for a period of 1 issue(s).

Beginning with the issue dated  
December 01, 2019  
and ending with the issue dated  
December 01, 2019.

  
Publisher

Sworn and subscribed to before me this  
1st day of December 2019.

  
Business Manager



This newspaper is duly qualified to publish legal notices or advertisements within the meaning of Section 3, Chapter 167, Laws of 1937 and payment of fees for said

LEGAL

LEGAL

LEGAL

## LEGAL NOTICE DECEMBER 1, 2019

CASE No. 20963: Notice to all affected parties and persons having any right, title interest or claim to this case, including overriding royalty interest owners, as well as the known and unknown heirs, devisees and successors of TRAINER PARTNERS, LTD., CONOCOPHILLIPS COMPANY, EOG RESOURCES ASSETS, LLC, EOG RESOURCES INC., MAGNUM HUNTER PRODUCTION INC., SHARBRO ENERGY, LLC, MCCOMBS ENERGY, LLC, OXY USA, INC., OXY Y-1 COMPANY, CACTUS ENERGY INC., CM ROYALTIES LP, HIGHLAND TEXAS ENERGY COMPANY, MCMULLEN MINERALS, LLC, PEGASUS RESOURCES, LLC, PONY OIL OPERATING LLC, ROCK RIDGE ROYALTY COMPANY, LLC, STEVEN MBURR AND CHRISTY B. BURR, H&W, TD MINERALS LLC, TRUITT MATTHEWS AND MICHELLE R. MATTHEWS, H&W, AMY REHERMANN TRUSTEE OF ANDERSON TRUST, ANN E. HEARN, AUDREY ELAINE (DEATHRIDGE) BERNARD, BILL STINEBUCK, CAROLINA R. GREENE, CBF COMPANY (WELLS FARGO NA REAL ESTATE), DANIEL E. GONZALES, DEE ETTA DEAN, DILLARD LEE DORLAND AKA D.L. DORLAND, DONNA P. LANDRETH, E.L. LATHAM COMPANY, ERMA JO (HOLMAN) SPELL, HENRY C. WUNSCH AND MARY ANN WUNSCH, H&W, JACKSON GARRETT BERNARD, JAMES L. DORLAND, JR., JASON W. HICKS, JENNIFER HERRERA, JENNIFER S. HICKS, JOHN BERNARD AKA JOHN PIER BERNARD, JOHNSON COMPANY GARY SCHUBERT MANAGING PARTNER, KELSEY LEAH BERNARD RAMIREZ, KENNETH R. DEAN, KEVEN JUAN BERNARD, KIM COMBS, KIMBERLY KAY (DORLAND) COMBS, KYLE FAY SHEPARD, LANTY FAY BERNARD, DECEASED, MCMULLEN MINERALS LLC, NORMA J. CHANLEY, PATRICIA C. STEWART, PFZ LLC, RITA M. GONZALES, ROBERT P. BYRON & JEANNINE HOPPER BYRON TRUSTEES OF ROBERT & JEANNINE BYRON REVOCABLE TRUST DTD 6-18-03, ROBERT E. LANDRETH, ROMAN FOUR CORPORATION, ROY G. BARTON, SALLY ANN HINDMAN, SALLY FAEGIN, STEPHEN B. HOWARD, THE ESTATE OF ELLIOT JOHNSON, DECEASED, THE ESTATE OF FRANK EDWARDS, DECEASED, THE ESTATE OF MARIA ESTER MARQUEZ, DECEASED, VIRGINIA BLACK, PAULETTE WILLIAMSON PARTNER OF WILLIAMSON ENTERPRISES, AND KIMBERLY KAY COMBS TRUSTEE OF THE ZONETTA MOORE TRUST KIMBERLY of Devon Energy Production Company, L.P.'s applications for approval of a spacing unit and compulsory pooling, Lea County, New Mexico. The State of New Mexico, through its Oil Conservation Division, hereby gives notice that the Division Examiner will conduct a public hearing at 8:15 a.m. on December 12, 2019, at 1220 S. St. Francis, Santa Fe, New Mexico, 87505. Devon Energy Production Company, L.P., at 333 W. Sheridan Ave, Oklahoma City, OK 73102, seeks an order from the Division: (1) creating a standard 640-acre, more or less, horizontal spacing and proration unit comprised of the W/2 of Sections 20 and 29, Township 23 South, Range 33 East, NMPM, Lea County, New Mexico, and (2) pooling all mineral interests in the Wolfcamp formation (BRINNINSTOOL, WOLF CAMP, WEST (96689)) underlying the unit. Said horizontal spacing unit is to be dedicated to the proposed Danger Noodle 29-20 Fed Com 6H Well, to be horizontally drilled from a surface location in SE/4 SW/4 (Unit N) of Section 29 to a bottom hole location in the NE/4 NW/4 (Unit C) of Section 20. This Well defines the HSU. Also proposed to be drilled are: (1) the Danger Noodle 29-20 Fed Com 4H Well to be horizontally drilled from a surface location in the SW/4 SW/4 (Unit M) of Section 29 to a bottom hole location in the NW/4 NW/4 (Unit D) of Section 20; (2) the Danger Noodle 29-20 Fed Com 5H Well proposed to be horizontally drilled from a surface location in the SW/4 SW/4 (Unit M) of Section 29 to a bottom hole location in the NW/4 NW/4 (Unit D) of Section 20; and (3) the Danger Noodle 29-20 Fed Com 7H Well proposed to be horizontally drilled from a surface location in the SE/4 SW/4 (Unit N) of Section 29 to a bottom hole location in the NE/4 NW/4 (Unit C) of Section 20. The completed intervals and first take and last take points for all wells proposed in the unit meet the Division's statewide setback requirements for horizontal oil wells; Devon will utilize proximity tracts. Also to be considered will be the cost of drilling and completing the wells and the allocation of the costs thereof; actual operating costs and charges for supervision; the designation of the Applicant as Operator of the wells; downhole commingling; and a 200% charge for the risk involved in drilling and completing the wells. The wells and lands are located approximately 3 miles east of Artesia, New Mexico. #34930

67115820

00236649

KAIYA TOOP  
ABADIE SCHILL  
555 RIVERGATE LANE 84-180  
DURANGO, CO 81301