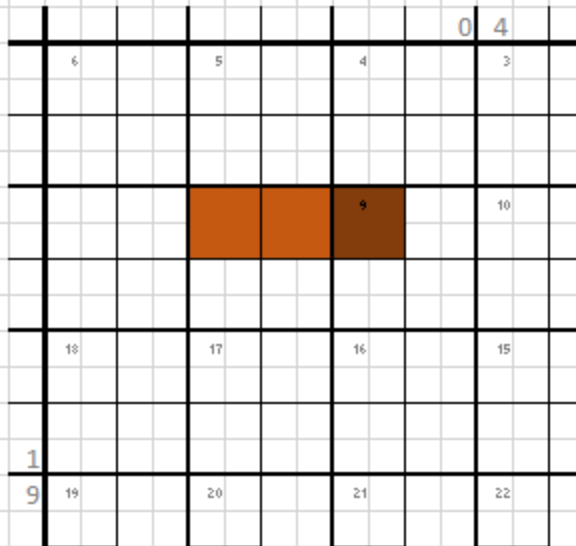


LEGGS ENTRADA OIL POOL

**POOL ID [96899]
DEPTH: 5,542'-5547'
SANDOVAL COUNTY**



PRESENT POOL AREA



**ACREAGE ADDED TO POOL
T19N R4W
NW/4 Sec 9**

LEGGS ENTRADA OIL POOL

POOL ID [37880]

DEPTH: 5,404'-5,412'

SAN JUAN COUNTY

1	0				
	3		2		1
	10		11		12
	15		14		13
					2
	22		23		24
					1

**T
2
1
N**

R 1 0 W



PRESENT POOL AREA



ACREAGE ADDED TO POOL

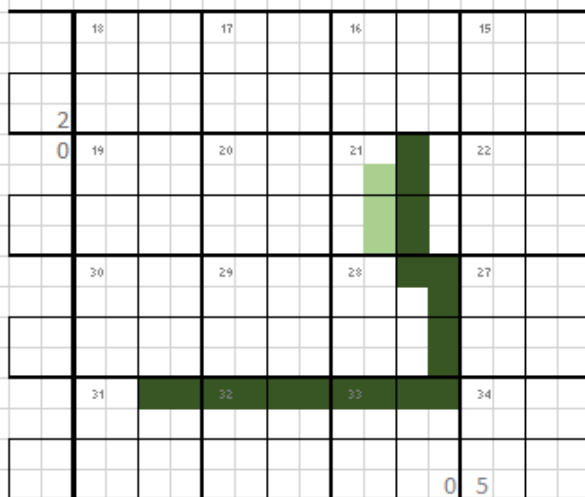
T21N R10W

S/2 S/2 Sec 10



OJO ENCINO ENTRADA OIL POOL

POOL ID [48030]
DEPTH: TOP 5,855'
MCKINLEY COUNTY



T
2
0
N

R 0 5 W



PRESENT POOL AREA

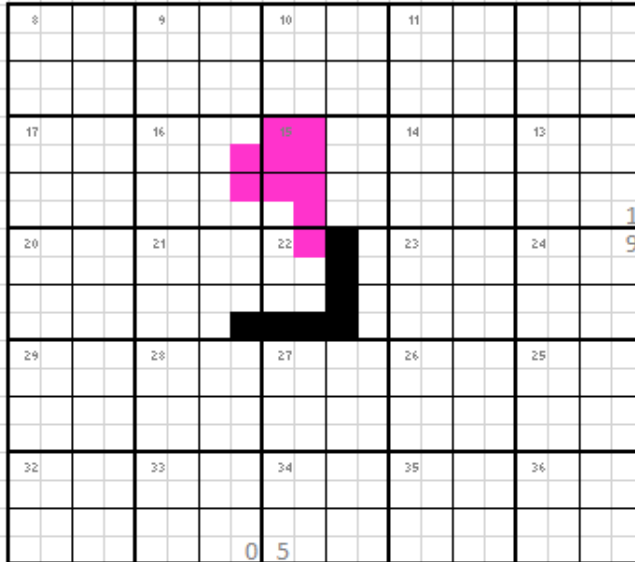


ACREAGE ADDED TO POOL
T20N R5W

W/2 E/2 Sec 21
E/2 E/2 & NW/4 NE/4 Sec 28
N/2 NE/4 Sec 31
N/2 N/2 Sec 32
N/2 N/2 Sec 33

PAPERS WASH ENTRADA OIL POOL

POOL ID [49580]
DEPTH: 5,160'-5,169'
MCKINLEY COUNTY



T
1
9
N

R 0 5 W



PRESENT POOL AREA



ACREAGE ADDED TO POOL
T19N R5W
SE/4 SE/4 Sec 21
W/2 E/2 & S/2 SW/4 Sec 22

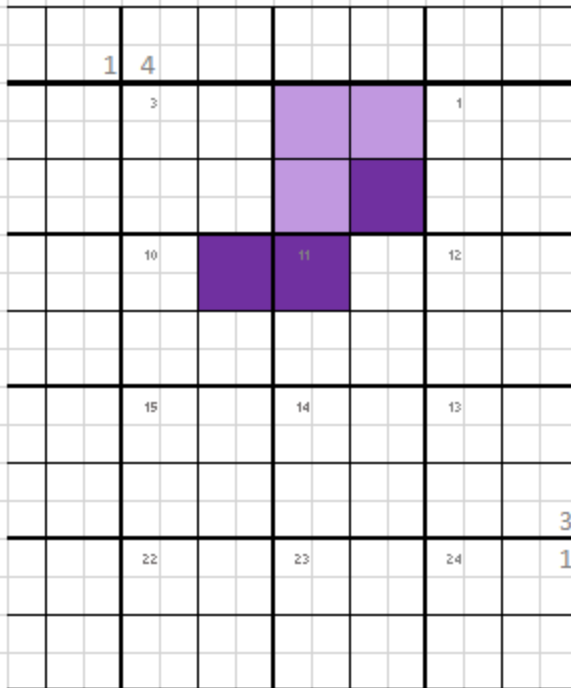


UTE DOME MORRISON GAS POOL

POOL ID [97039]

DEPTH: TOP 2,486'

SAN JUAN COUNTY



T
3
1
N

R 1 4 W



PRESENT POOL AREA



ACREAGE ADDED TO POOL

T31N R14W

SE/4 Sec 2

NE/4 Sec 10

NW/4 Sec 11