

**Summary of Communications**  
**Pine Box "21" MD Fed Com No. 1H**

Wray J. Shildneck  
and his wife Nina Shildneck

- 1) Mailed well proposal letter with AFE via certified mail dated 8-11-2011. Offered to acquire a six (6) month lease in the event Mr. and Mrs. Shildneck elected not to participate.
- 2) Received green card signed by Nina Shildneck.

Lois Green and the Heirs or Devises  
of Robert Richard Green, deceased

- 1) Mailed well proposal letter with AFE via certified mail dated 8-11-2011. Offered to acquire a six (6) month lease in the event Ms. Green and the heirs or devisees of Robert Richard Green elected not to participate.
- 2) Received green card signed by Terry Green.

Heirs or Devises of Nora Agnes Cockrum, deceased  
c/o Charlotte L. Gleghorn

- 1) Mailed well proposal letter with AFE via certified mail dated 8-11-2011. Offered to acquire a six (6) month lease in the event Ms. Cockrum elected not to participate.
- 2) Returned Unclaimed.
- 3) Mailed well proposal letter with AFE via certified mail dated 8-11-2011 (new address). Offered to acquire a six (6) month lease in the event Ms. Cockrum elected not to participate.
- 4) Received green card signed by Charlotte Gleghorn.
- 5) Received phone call from Charlotte Gleghorn on 8-25-2011. She informed me Ms. Nora Cockrum had passed away. She said she wanted to lease and would get me a copy of the estate papers that showed succession to the interest. I have not heard or received anything from Ms. Gleghorn since.

Minnie Cothran

- 1) Mailed well proposal letter with AFE via certified mail dated 8-11-2011. Offered to acquire a six (6) month lease in the event Ms. Cothran elected not to participate.
- 2) Received green card signed by Minnie Cothran.

Harold D. Parrish, Sr.

- 1) Mailed well proposal letter with AFE via certified mail dated 8-11-2011. Offered to acquire a six (6) month lease in the event Mr. Parrish elected not to participate.
- 2) Received green card signed by Barbara Parrish.

Heirs or Devises of Georgia Needham, deceased  
c/o Lewis R. Needham

- 1) Mailed well proposal letter with AFE via certified mail dated 8-11-2011. Offered to acquire a six (6) month lease in the event Ms. Needham elected not to participate.
- 2) Received green card signed by Lewis Needham.

Billy Joe Green

- 1) Mailed well proposal letter with AFE via certified mail dated 8-11-2011. Offered to acquire a six (6) month lease in the event Mr. Green elected not to participate.
- 2) Received green card signed by Billy Green.

Oil Conservation Division  
Case No. \_\_\_\_\_  
Exhibit No. 3

Barbara Daniel

- 1) Mailed well proposal letter with AFE via certified mail dated 8-11-2011. Offered to acquire a six (6) month lease in the event Ms. Daniel elected not to participate.
- 2) Received green card signed by Barbara Daniel.

Heirs or Devises of Jo Ann Allen, deceased

- 1) Mailed well proposal letter with AFE via certified mail dated 8-31-2011. Offered to acquire a six (6) month lease in the event Ms. Allen's heirs elected not to participate.
- 2) Received green card signed by Jarred Ancelet.
- 3) Several email conversation from 9-29-2011 thru 9-30-2011 with Lisa Ancelet to document heirship to Ms. Allen's interest.
- 4) Mailed Oil & Gas Lease to Michael Allen, Jeffrey Allen and Lisa Ancelet 10-10-2011.

Robin Hall, a/k/a Robin Pacheco

- 1) Mailed well proposal letter with AFE via certified mail dated 8-11-2011. Offered to acquire a six (6) month lease in the event Ms. Pacheco elected not to participate.
- 2) Received green card signed by Rudy Pacheco.

Cathy J. Jones

- 1) Mailed well proposal letter with AFE via certified mail dated 8-11-2011. Offered to acquire a six (6) month lease in the event Ms. Jones elected not to participate.
- 2) Received green card signed by Cathy Jones.
- 3) Mailed Oil & Gas Lease to Ms. Jones by letter dated 9-2-2011.
- 4) Emailed Oil & Gas Lease to Ms. Jones by email dated 10-10-2011.

Robert J. Epperson

- 1) Unable to locate

Minnie Laverne Steele Drew

- 1) Unable to locate

Ben Richard Green

- 1) Unable to locate

Heirs or devisees of Martin Douglas Hardcastle, deceased

- 1) Unable to locate.

Martin Douglas Hardcastle, Jr.

- 1) Unable to locate

Heirs or devisees of Evelyn Barnett, deceased

- 1) Unable to locate.

Heirs or devisees of Torita Ross, deceased

- 1) Unable to locate.

Heirs or devisees of Leola Needham Watson, deceased

- 1) Unable to locate

Ruth E. Hinman

- 1) Unable to locate

Eva D. Donaldson

- 1) Unable to locate

Ella J. Owens

- 1) Unable to locate

J.E. Doud, Jr. (Jean E. Doud)

- 1) Unable to locate

George James Steele

- 1) Unable to locate

PS 21M0 #14

**SENDER: COMPLETE THIS SECTION**

- Complete items 1, 2, and 3. Also complete item 4 if Restricted Delivery is desired.
- Print your name and address on the reverse so that we can return the card to you.
- Attach this card to the back of the mailpiece, or on the front if space permits.

1. Article Addressed to:

Wray J. Shildneck and  
Nina Shildneck  
P.O. Box 111  
Faywood, New Mexico 88034

**COMPLETE THIS SECTION ON DELIVERY**

A. Signature Wray J. Shildneck ☐ Agent ☐ Addressee

B. Received by (Printed Name) Nina Shildneck C. Date of Delivery 8-16-11

D. Is delivery address different from item 1? ☐ Yes ☐ No  
If YES, enter delivery address below:

3. Service Type  
☒ Certified Mail ☐ Express Mail  
☐ Registered ☐ Return Receipt for Merchandise  
☐ Insured Mail ☐ C.O.D.

4. Restricted Delivery? (Extra Fee) ☐ Yes

2. Article Number

(Transfer from service label)

7009 2250 0000 0618 6392

PS Form 3811, February 2004

Domestic Return Receipt

102595-02-M-1540

# MEWBOURNE OIL COMPANY

500 W. TEXAS, SUITE 1020  
MIDLAND, TEXAS 79701

(432) 682-3715  
FAX (432) 685-4170

August 11, 2011

Via Certified Mail-Return Receipt No. 6392

Wray J. Shildneck and his wife, Nina Shildneck  
P.O. Box 111  
Faywood, New Mexico 88034

Re: Pinebox "21" MD Federal Com #1H  
90' FSL & 650' FWL (SL)  
330' FNL & 330' FWL (BHL)  
Section 21, T20S, R25E  
Eddy County, New Mexico

Dear. Mr. and Mrs. Shildneck:

Mewbourne Oil Company (Mewbourne) hereby proposes to drill the captioned well at the referenced surface location (SL) to the referenced bottom hole location (BHL). The proposed well will be drilled to a true vertical depth (TVD) of approximately 2,675 feet subsurface to evaluate the Yezo formation for oil production. The proposed well will have a horizontal measured depth (MD) of approximately 7,290 feet. The W/2W/2 of the captioned Section 21 will be dedicated to the well as the oil proration unit.


Regarding the above, enclosed for your further handling is our AFE dated August 8, 2011 for the captioned well. In the event you elect to participate in the captioned proposed well, please sign the enclosed AFE and return to me within thirty (30) days. Upon our receipt of same, I will forward you our Operating Agreement covering the W/2W/2 of the captioned Section 21.

In the event you elect not to participate in the captioned well as to your respective mineral interest, Mewbourne offers to purchase an Oil and Gas Lease from you covering your 1/726 mineral interest in the NW/4 of the captioned Section 21 on the basis of no bonus for a six (6) month paid-up Oil and Gas Lease providing a 3/16 royalty interest. This offer is available for your acceptance for a period ending September 9, 2011 at 5:00 P.M. Central Standard Time.

Should you have any questions regarding the above, please email me at [cmitchell@mewbourne.com](mailto:cmitchell@mewbourne.com) or call me at (432) 682-3715.

Sincerely,

MEWBOURNE OIL COMPANY



Corey Mitchell  
Landman

0021MD#114

**SENDER: COMPLETE THIS SECTION**

- Complete items 1, 2, and 3. Also complete item 4 if Restricted Delivery is desired.
- Print your name and address on the reverse so that we can return the card to you.
- Attach this card to the back of the mailpiece, or on the front if space permits.

1. Article Addressed to:

Jois Green and the Heirs or Devisees  
of Robert Richard Green, deceased  
105 Dolphin Court  
Arkansas Pass, Texas 78336

**COMPLETE THIS SECTION ON DELIVERY**

- A. Signature [Signature] ☒ Agent ☐ Addressee
- B. Received by (Printed Name) Ray Green C. Date of Delivery 8-15-61
- D. Is delivery address different from item 1? ☐ Yes ☒ No  
If YES, enter delivery address below:

3. Service Type  
☒ Certified Mail ☐ Express Mail  
☐ Registered ☐ Return Receipt for Merchandise  
☐ Insured Mail ☐ C.O.D.

4. Restricted Delivery? (Extra Fee) ☐ Yes ☐ No

2. Article Number  
(Transfer from service label)

7009 2250 0000 0618 6378

PS Form 3811, February 2004

Domestic Return Receipt

102595-02-M-1540

# MEWBOURNE OIL COMPANY

500 W. TEXAS, SUITE 1020  
MIDLAND, TEXAS 79701

(432) 682-3715  
FAX (432) 685-4170

August 11, 2011

Via Certified Mail-Return Receipt No. 6378

Lois Green and the Heirs or Devisees  
Of Robert Richard Green, deceased  
105 Dolphin Court  
Arkansas Pass, Texas 78336

Re: Pinebox "21" MD Federal Com #1H  
90' FSL & 650' FWL (SL)  
330' FNL & 330' FWL (BHL)  
Section 21, T20S, R25E  
Eddy County, New Mexico

Dear. Mrs. Green:

Mewbourne Oil Company (Mewbourne) hereby proposes to drill the captioned well at the referenced surface location (SL) to the referenced bottom hole location (BHL). The proposed well will be drilled to a true vertical depth (TVD) of approximately 2,675 feet subsurface to evaluate the Yeso formation for oil production. The proposed well will have a horizontal measured depth (MD) of approximately 7,290 feet. The W/2W/2 of the captioned Section 21 will be dedicated to the well as the oil proration unit.

Regarding the above, enclosed for your further handling is our AFE dated August 8, 2011 for the captioned well. In the event you elect to participate in the captioned proposed well, please sign the enclosed AFE and return to me within thirty (30) days. Upon our receipt of same, I will forward you our Operating Agreement covering the W/2W/2 of the captioned Section 21.

In the event you elect not to participate in the captioned well as to your respective mineral interest, Mewbourne offers to purchase an Oil and Gas Lease from you covering your 25/69696 mineral interest in the NW/4 of the captioned Section 21 on the basis of no bonus for a six (6) month paid-up Oil and Gas Lease providing a 3/16 royalty interest. This offer is available for your acceptance for a period ending September 9, 2011 at 5:00 P.M. Central Standard Time.

Should you have any questions regarding the above, please email me at [cmitchell@mewbourne.com](mailto:cmitchell@mewbourne.com) or call me at (432) 682-3715.

Sincerely,

MEWBOURNE OIL COMPANY



Corey Mitchell  
Landman

**MEWBOURNE OIL COMPANY**

500 W. TEXAS, SUITE 1020  
MIDLAND, TEXAS 79701


7009 2250 0000 0618 6364

- ☐ Moved, Left
- ☐ Undelivered
- ☐ Refused
- ☐ Attention
- ☐ No Such Person
- ☐ No Such Address
- ☐ No Return Address
- ☐ Incorrect

Nora Agnes Cockrum  
c/o Charlotte L. Gleghorn  
1606 N. 26<sup>th</sup> Street  
Artesia, NM 88210

8821033467

8821033467





# MEWBOURNE OIL COMPANY

500 W. TEXAS, SUITE 1020  
MIDLAND, TEXAS 79701

(432) 682-3715  
FAX (432) 685-4170

August 11, 2011

Via Certified Mail-Return Receipt No.6361

Nora Agnes Cockrum  
c/o Charlotte L. Gleghorn  
1606 N. 26<sup>th</sup> Street  
Artesia, NM 88210

Re: Pinebox "21" MD Federal Com #1H  
90' FSL & 650' FWL (SL)  
330' FNL & 330' FWL (BHL)  
Section 21, T20S, R25E  
Eddy County, New Mexico

Dear. Mrs. Gleghorn:

Mewbourne Oil Company (Mewbourne) hereby proposes to drill the captioned well at the referenced surface location (SL) to the referenced bottom hole location (BHL). The proposed well will be drilled to a true vertical depth (TVD) of approximately 2,675 feet subsurface to evaluate the Yeso formation for oil production. The proposed well will have a horizontal measured depth (MD) of approximately 7,290 feet. The W/2W/2 of the captioned Section 21 will be dedicated to the well as the oil proration unit.

Regarding the above, enclosed for your further handling is our AFE dated August 8, 2011 for the captioned well. In the event you elect to participate in the captioned proposed well, please sign the enclosed AFE and return to me within thirty (30) days. Upon our receipt of same, I will forward you our Operating Agreement covering the W/2W/2 of the captioned Section 21.

In the event you elect not to participate in the captioned well as to your respective mineral interest, Mewbourne offers to purchase an Oil and Gas Lease from you covering your 1/1936 mineral interest in the NW/4 of the captioned Section 21 on the basis of no bonus for a six (6) month paid-up Oil and Gas Lease providing a 3/16 royalty interest. This offer is available for your acceptance for a period ending September 9, 2011 at 5:00 P.M. Central Standard Time.

Should you have any questions regarding the above, please email me at [cmitchell@mewbourne.com](mailto:cmitchell@mewbourne.com) or call me at (432) 682-3715.

Sincerely,

MEWBOURNE OIL COMPANY



Corey Mitchell  
Landman

4B21MO#14

**SENDER: COMPLETE THIS SECTION**

- Complete items 1, 2, and 3. Also complete item 4 if Restricted Delivery is desired.
- Print your name and address on the reverse so that we can return the card to you.
- Attach this card to the back of the mailpiece, or on the front if space permits.

1. Article Addressed to:

Nora Agnes Cockrum  
c/o Charlotte L. Gleghorn  
2146 E. Desert Fox Dr.  
Green Valley, AZ 85614-5508

**COMPLETE THIS SECTION ON DELIVERY**

A. Signature ☒ Agent ☐ Addressee  
*Charlotte L. Gleghorn*

B. Received by (Printed Name) C. Date of Delivery

D. Is delivery address different from item 1? ☐ Yes  
 If YES, enter delivery address below: ☐ No

3. Service Type  
☒ Certified Mail ☐ Express Mail  
☐ Registered ☐ Return Receipt for Merchandise  
☐ Insured Mail ☐ C.O.D.

4. Restricted Delivery? (Extra Fee) ☐ Yes

2. Article Number  
 (Transfer from service label) 7009 2250 0000 0618 6552

PS Form 3811, February 2004 Domestic Return Receipt 102595-02-M-1540

# MEWBOURNE OIL COMPANY

500 W. TEXAS, SUITE 1020  
MIDLAND, TEXAS 79701

(432) 682-3715  
FAX (432) 685-4170

August 11, 2011

Via Certified Mail-Return Receipt No. 6552

Nora Agnes Cockrum  
c/o Charlotte L. Gleghorn  
2146 E. Desert Fox Dr.  
Green Valley, AZ 85614-5508

Re: Pinebox "21" MD Federal Com #1H  
90' FSL & 650' FWL (SL)  
330' FNL & 330' FWL (BHL)  
Section 21, T20S, R25E  
Eddy County, New Mexico

Dear. Mrs. Gleghorn:

Mewbourne Oil Company (Mewbourne) hereby proposes to drill the captioned well at the referenced surface location (SL) to the referenced bottom hole location (BHL). The proposed well will be drilled to a true vertical depth (TVD) of approximately 2,675 feet subsurface to evaluate the Yeso formation for oil production. The proposed well will have a horizontal measured depth (MD) of approximately 7,290 feet. The W/2W/2 of the captioned Section 21 will be dedicated to the well as the oil proration unit.


Regarding the above, enclosed for your further handling is our AFE dated August 8, 2011 for the captioned well. In the event you elect to participate in the captioned proposed well, please sign the enclosed AFE and return to me within thirty (30) days. Upon our receipt of same, I will forward you our Operating Agreement covering the W/2W/2 of the captioned Section 21.

In the event you elect not to participate in the captioned well as to your respective mineral interest, Mewbourne offers to purchase an Oil and Gas Lease from you covering your 1/1936 mineral interest in the NW/4 of the captioned Section 21 on the basis of no bonus for a six (6) month paid-up Oil and Gas Lease providing a 3/16 royalty interest. This offer is available for your acceptance for a period ending September 9, 2011 at 5:00 P.M. Central Standard Time.

Should you have any questions regarding the above, please email me at [cmitchell@mewbourne.com](mailto:cmitchell@mewbourne.com) or call me at (432) 682-3715.

Sincerely,

MEWBOURNE OIL COMPANY



Corey Mitchell  
Landman

1321MO #114

SENDER: COMPLETE THIS SECTION

- Complete items 1, 2, and 3. Also complete item 4 if Restricted Delivery is desired.
- Print your name and address on the reverse so that we can return the card to you.
- Attach this card to the back of the mailpiece, or on the front if space permits.

1. Article Addressed to:

Minnie Cothran  
1214 W. Ave. M  
Lovington, NM 88260

COMPLETE THIS SECTION ON DELIVERY

A. Signature ☒ Agent ☐ Addressee  
*Minnie Cothran*

B. Received by (Printed Name) C. Date of Delivery

D. Is delivery address different from item 1? ☐ Yes  
If YES, enter delivery address below: ☐ No

3. Service Type ☒ Certified Mail ☐ Express Mail  
☐ Registered ☐ Return Receipt for Merchandise  
☐ Insured Mail ☐ C.O.D.

4. Restricted Delivery? (Extra Fee) ☐ Yes

2. Article Number (Transfer from service label) 7009 2250 0000 0618 7474

PS Form 3811, February 2004 Domestic Return Receipt 102536-02-M-1540

# MEWBOURNE OIL COMPANY

500 W. TEXAS, SUITE 1020  
MIDLAND, TEXAS 79701

(432) 682-3715  
FAX (432) 685-4170

August 11, 2011

Via Certified Mail-Return Receipt No. 7474

Minnie Cothran  
1214 W. Ave. M  
Lovington, NM 88260

Re: Pinebox "21" MD Federal Com #1H  
90' FSL & 650' FWL (SL)  
330' FNL & 330' FWL (BHL)  
Section 21, T20S, R25E  
Eddy County, New Mexico

Dear Mrs. Cothran:

Mewbourne Oil Company (Mewbourne) hereby proposes to drill the captioned well at the referenced surface location (SL) to the referenced bottom hole location (BHL). The proposed well will be drilled to a true vertical depth (TVD) of approximately 2,675 feet subsurface to evaluate the Yeso formation for oil production. The proposed well will have a horizontal measured depth (MD) of approximately 7,290 feet. The W/2W/2 of the captioned Section 21 will be dedicated to the well as the oil proration unit.

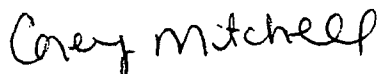
Regarding the above, enclosed for your further handling is our AFE dated August 8, 2011 for the captioned well. In the event you elect to participate in the captioned proposed well, please sign the enclosed AFE and return to me within thirty (30) days. Upon our receipt of same, I will forward you our Operating Agreement covering the W/2W/2 of the captioned Section 21.

In the event you elect not to participate in the captioned well as to your respective mineral interest, Mewbourne offers to purchase an Oil and Gas Lease from you covering your 25/43560 mineral interest in the NW/4 of the captioned Section 21 on the basis of no bonus for a six (6) month paid-up Oil and Gas Lease providing a 3/16 royalty interest. This offer is available for your acceptance for a period ending September 9, 2011 at 5:00 P.M. Central Standard Time.

Should you have any questions regarding the above, please email me at [cmitchell@mewbourne.com](mailto:cmitchell@mewbourne.com) or call me at (432) 682-3715.

Sincerely,

MEWBOURNE OIL COMPANY



Corey Mitchell  
Landman

08 #21MO #14

**SENDER: COMPLETE THIS SECTION**

- Complete items 1, 2, and 3. Also complete item 4 if Restricted Delivery is desired.
- Print your name and address on the reverse so that we can return the card to you.
- Attach this card to the back of the mailpiece, or on the front if space permits.

1. Article Addressed to:

**Harold D. Parrish, Sr.**  
**7106 Richey**  
**Artesia, New Mexico 88210**

**COMPLETE THIS SECTION ON DELIVERY**

A. Signature

☒ *Barbara D. Parrish* ☐ Agent  
☐ Addressee

B. Received by (Printed Name)

*Barbara T. Parrish* ☐ Date of Delivery *8-13-11*

D. Is delivery address different from item 1? ☐ Yes

If YES, enter delivery address below: ☐ No

3. Service Type

☒ Certified Mail ☐ Express Mail  
☐ Registered ☐ Return Receipt for Merchandise  
☐ Insured Mail ☐ C.O.D.

4. Restricted Delivery? (Extra Fee) ☐ Yes

2. Article Number

(Transfer from service label)

**7009 2250 0000 0618 6330**

PS Form 3811, February 2004

Domestic Return Receipt

102595-02-M-1540

# MEWBOURNE OIL COMPANY

500 W. TEXAS, SUITE 1020  
MIDLAND, TEXAS 79701

(432) 682-3715  
FAX (432) 685-4170

August 11, 2011

Via Certified Mail-Return Receipt No.6330

Harold D. Parrish, Sr.  
2106 Richey  
Artesia, New Mexico 88210

Re: Pinebox "21" MD Federal Com #1H  
90' FSL & 650' FWL (SL)  
330' FNL & 330' FWL (BHL)  
Section 21, T20S, R25E  
Eddy County, New Mexico

Dear. Mr. Parrish:

Mewbourne Oil Company (Mewbourne) hereby proposes to drill the captioned well at the referenced surface location (SL) to the referenced bottom hole location (BHL). The proposed well will be drilled to a true vertical depth (TVD) of approximately 2,675 feet subsurface to evaluate the Yeso formation for oil production. The proposed well will have a horizontal measured depth (MD) of approximately 7,290 feet. The W/2W/2 of the captioned Section 21 will be dedicated to the well as the oil proration unit.


Regarding the above, enclosed for your further handling is our AFE dated August 8, 2011 for the captioned well. In the event you elect to participate in the captioned proposed well, please sign the enclosed AFE and return to me within thirty (30) days. Upon our receipt of same, I will forward you our Operating Agreement covering the W/2W/2 of the captioned Section 21.

In the event you elect not to participate in the captioned well as to your respective mineral interest, Mewbourne offers to purchase an Oil and Gas Lease from you covering your 5/2904 mineral interest in the NW/4 of the captioned Section 21 on the basis of no bonus for a six (6) month paid-up Oil and Gas Lease providing a 3/16 royalty interest. This offer is available for you acceptance for a period ending September 9, 2011 at 5:00 P.M. Central Standard Time.

Should you have any questions regarding the above, please email me at [cmitchell@mewbourne.com](mailto:cmitchell@mewbourne.com) or call me at (432) 682-3715.

Sincerely,

MEWBOURNE OIL COMPANY



Corey Mitchell  
Landman

102595-02-M-1540

**SENDER: COMPLETE THIS SECTION**

- Complete items 1, 2, and 3. Also complete item 4 if Restricted Delivery is desired.
- Print your name and address on the reverse so that we can return the card to you.
- Attach this card to the back of the mailpiece, or on the front if space permits.

1. Article Addressed to:

Heirs or Devisees of Georgia Needham  
/o Lewis R. Needham  
3345 Cherokee Road  
Lake Arthur, NM 88253

**COMPLETE THIS SECTION ON DELIVERY**

A. Signature X Lewis R. Needham ☐ Agent ☐ Addressee

B. Received by (Printed Name) Lewis R. Needham C. Date of Delivery 08/15/11

D. Is delivery address different from item 1? ☐ Yes ☐ No  
If YES, enter delivery address below:

3. Service Type  
☒ Certified Mail ☐ Express Mail  
☐ Registered ☐ Return Receipt for Merchandise  
☐ Insured Mail ☐ C.O.D.

4. Restricted Delivery? (Extra Fee) ☐ Yes

2. Article Number

(Transfer from service label)

7009 2250 0000 0618 6323

PS Form 3811, February 2004

Domestic Return Receipt

102595-02-M-1540



# MEWBOURNE OIL COMPANY

500 W. TEXAS, SUITE 1020  
MIDLAND, TEXAS 79701

(432) 682-3715  
FAX (432) 685-4170

August 11, 2011

Via Certified Mail-Return Receipt No.6323

Heirs or Devisees of Georgia Needham  
c/o Lewis R. Needham  
8345 Cherokee Road  
Lake Arthur, NM 88253

Re: Pinebox "21" MD Federal Com #1H  
90' FSL & 650' FWL (SL)  
330' FNL & 330' FWL (BHL)  
Section 21, T20S, R25E  
Eddy County, New Mexico

Dear. Mr. Needham:

Mewbourne Oil Company (Mewbourne) hereby proposes to drill the captioned well at the referenced surface location (SL) to the referenced bottom hole location (BHL). The proposed well will be drilled to a true vertical depth (TVD) of approximately 2,675 feet subsurface to evaluate the Yezo formation for oil production. The proposed well will have a horizontal measured depth (MD) of approximately 7,290 feet. The W/2W/2 of the captioned Section 21 will be dedicated to the well as the oil proration unit.

Regarding the above, enclosed for your further handling is our AFE dated August 8, 2011 for the captioned well. In the event you elect to participate in the captioned proposed well, please sign the enclosed AFE and return to me within thirty (30) days. Upon our receipt of same, I will forward you our Operating Agreement covering the W/2W/2 of the captioned Section 21.

In the event you elect not to participate in the captioned well as to your respective mineral interest, Mewbourne offers to purchase an Oil and Gas Lease from you covering your 25/8712 mineral interest in the NW/4 of the captioned Section 21 on the basis of no bonus for a six (6) month paid-up Oil and Gas Lease providing a 3/16 royalty interest. This offer is available for your acceptance for a period ending September 9, 2011 at 5:00 P.M. Central Standard Time.

Should you have any questions regarding the above, please email me at [cmitchell@mewbourne.com](mailto:cmitchell@mewbourne.com) or call me at (432) 682-3715.

Sincerely,

MEWBOURNE OIL COMPANY



Corey Mitchell  
Landman

PS 21 MO 47 H

**SENDER: COMPLETE THIS SECTION**

- Complete items 1, 2, and 3. Also complete item 4 if Restricted Delivery is desired.
- Print your name and address on the reverse so that we can return the card to you.
- Attach this card to the back of the mailpiece, or on the front if space permits.

1. Article Addressed to:

Billy Joe Green  
4514 S.W. 3169 Place  
Ocala, Florida 34473

**COMPLETE THIS SECTION ON DELIVERY**

A. Signature ☒ Agent  
*Billy Joe Green* ☐ Addressee  
B. Received by (Printed Name) *Billy Joe Green* C. Date of Delivery *08/12/11*  
D. Is delivery address different from item 1? ☐ Yes ☒ No  
If YES, enter delivery address below:

3. Service Type  
☒ Certified Mail ☐ Express Mail  
☐ Registered ☐ Return Receipt for Merchandise  
☐ Insured Mail ☐ C.O.D.  
4. Restricted Delivery? (Extra Fee) ☐ Yes

Article Number 7009 2250 0000 0618 6309

2. Article Number  
(Transfer from service label)

PS Form 3811, February 2004

Domestic Return Receipt

102595-02-M-1540

# MEWBOURNE OIL COMPANY

500 W. TEXAS, SUITE 1020  
MIDLAND, TEXAS 79701

(432) 682-3715  
FAX (432) 685-4170

August 11, 2011

Via Certified Mail-Return Receipt No.6309

Billy Joe Green  
4514 S.W. 169 Place  
Ocala, Florida 34473

Re: Pinebox "21" MD Federal Com #1H  
90' FSL & 650' FWL (SL)  
330' FNL & 330' FWL (BHL)  
Section 21, T20S, R25E  
Eddy County, New Mexico

Dear. Mr. Green:

Mewbourne Oil Company (Mewbourne) hereby proposes to drill the captioned well at the referenced surface location (SL) to the referenced bottom hole location (BHL). The proposed well will be drilled to a true vertical depth (TVD) of approximately 2,675 feet subsurface to evaluate the Yezo formation for oil production. The proposed well will have a horizontal measured depth (MD) of approximately 7,290 feet. The W/2W/2 of the captioned Section 21 will be dedicated to the well as the oil proration unit.

Regarding the above, enclosed for your further handling is our AFE dated August 8, 2011 for the captioned well. In the event you elect to participate in the captioned proposed well, please sign the enclosed AFE and return to me within thirty (30) days. Upon our receipt of same, I will forward you our Operating Agreement covering the W/2W/2 of the captioned Section 21.

In the event you elect not to participate in the captioned well as to your respective mineral interest, Mewbourne offers to purchase an Oil and Gas Lease from you covering your 25/69696 mineral interest in the NW/4 of the captioned Section 21 on the basis of no bonus for a six (6) month paid-up Oil and Gas Lease providing a 3/16 royalty interest. This offer is available for your acceptance for a period ending September 9, 2011 at 5:00 P.M. Central Standard Time.

Should you have any questions regarding the above, please email me at [cmitchell@mewbourne.com](mailto:cmitchell@mewbourne.com) or call me at (432) 682-3715.

Sincerely,

MEWBOURNE OIL COMPANY



Corey Mitchell  
Landman

PS 21MO-111

**SENDER: COMPLETE THIS SECTION**

- Complete items 1, 2, and 3. Also complete item 4 if Restricted Delivery is desired.
- Print your name and address on the reverse so that we can return the card to you.
- Attach this card to the back of the mailpiece, or on the front if space permits.

1. Article Addressed to:

Barbara Daniel  
2504 W. Hillmont  
Odessa, TX 79764

**COMPLETE THIS SECTION ON DELIVERY**

- A. Signature ☒ Agent  
☒ Addressee
- B. Received by (Printed Name) C. Date of Delivery  
Barbara Daniel 8/15
- D. Is delivery address different from item 1? ☐ Yes  
If YES, enter delivery address below: ☐ No

3. Service Type  
☒ Certified Mail ☐ Express Mail  
☐ Registered ☐ Return Receipt for Merchandise  
☐ Insured Mail ☐ C.O.D.
4. Restricted Delivery? (Extra Fee) ☐ Yes

2. Article Number (Transfer from service label) 7009 2250 0000 0618 6545

PS Form 3811, February 2004 Domestic Return Receipt

PS Form 3811, February 2004

# MEWBOURNE OIL COMPANY

500 W. TEXAS, SUITE 1020  
MIDLAND, TEXAS 79701

(432) 682-3715  
FAX (432) 685-4170

August 11, 2011

Via Certified Mail-Return Receipt No.6545

Barbara Daniel  
2504 W. Hillmont  
Odessa, TX 79764

Re: Pinebox "21" MD Federal Com #1H  
90' FSL & 650' FWL (SL)  
330' FNL & 330' FWL (BHL)  
Section 21, T20S, R25E  
Eddy County, New Mexico

Dear Mrs. Daniel:

Mewbourne Oil Company (Mewbourne) hereby proposes to drill the captioned well at the referenced surface location (SL) to the referenced bottom hole location (BHL). The proposed well will be drilled to a true vertical depth (TVD) of approximately 2,675 feet subsurface to evaluate the Yeso formation for oil production. The proposed well will have a horizontal measured depth (MD) of approximately 7,290 feet. The W/2W/2 of the captioned Section 21 will be dedicated to the well as the oil proration unit.

Regarding the above, enclosed for your further handling is our AFE dated August 8, 2011 for the captioned well. In the event you elect to participate in the captioned proposed well, please sign the enclosed AFE and return to me within thirty (30) days. Upon our receipt of same, I will forward you our Operating Agreement covering the W/2W/2 of the captioned Section 21.

In the event you elect not to participate in the captioned well as to your respective mineral interest, Mewbourne offers to purchase an Oil and Gas Lease from you covering your 25/43560 mineral interest in the NW/4 of the captioned Section 21 on the basis of no bonus for a six (6) month paid-up Oil and Gas Lease providing a 3/16 royalty interest. This offer is available for your acceptance for a period ending September 9, 2011 at 5:00 P.M. Central Standard Time.

Should you have any questions regarding the above, please email me at [cmitchell@mewbourne.com](mailto:cmitchell@mewbourne.com) or call me at (432) 682-3715.

Sincerely,

MEWBOURNE OIL COMPANY



Corey Mitchell  
Landman

Post Box 21 MS #14

**SENDER: COMPLETE THIS SECTION**

- Complete items 1, 2, and 3. Also complete item 4 if Restricted Delivery is desired.
- Print your name and address on the reverse so that we can return the card to you.
- Attach this card to the back of the mailpiece, or on the front if space permits.

1. Article Addressed to:

**Estate of Jo Ann Allen, deceased**  
**c/o Lisa A. Ancelet**  
**2355 Sandy Point Road.**  
**Wimberley, Texas 78676**

2. Article Number

(Transfer from service label)

7009 2250 0000 0618 6156

PS Form 3811, February 2004

Domestic Return Receipt

102595-02-M-1540

**COMPLETE THIS SECTION ON DELIVERY**

A. Signature

X  ☐ Agent ☐ Addressee

B. Received by (Printed Name)

Lisa A. Ancelet ☐ Date of Delivery

D. Is delivery address different from item 1? ☐ Yes ☐ No

If YES, enter delivery address below:

3. Service Type

☒ Certified Mail ☐ Express Mail  
☐ Registered ☐ Return Receipt for Merchandise  
☐ Insured Mail ☐ C.O.D.

4. Restricted Delivery? (Extra Fee) ☐ Yes

# MEWBOURNE OIL COMPANY

500 W. TEXAS, SUITE 1020  
MIDLAND, TEXAS 79701

(432) 682-3715  
FAX (432) 685-4170

August 31, 2011

Via Certified Mail-Return Receipt No. 6156

Estate of Jo Ann Allen, deceased  
c/o Lisa A. Ancelet  
2355 Sandy Point Road.  
Wimberley, Texas 78676

Re: Pine Box "21" MD Federal Com #1H  
90' FSL & 650' FWL (SL)  
330' FNL & 330' FWL (BHL)  
Section 21, T20S, R25E  
Eddy County, New Mexico

Dear Ms. Ancelet:

Mewbourne Oil Company (Mewbourne) hereby proposes to drill the captioned well at the referenced surface location (SL) to the referenced bottom hole location (BHL). The proposed well will be drilled to a true vertical depth (TVD) of approximately 2,675 feet subsurface to evaluate the Yeso formation for oil production. The proposed well will have a horizontal measured depth (MD) of approximately 7,290 feet. The W/2W/2 of the captioned Section 21 will be dedicated to the well as the oil proration unit.

Regarding the above, enclosed for your further handling is our AFE dated August 8, 2011 for the captioned well. In the event the Estate of Jo Ann Allen elects to participate in the captioned proposed well, please sign the enclosed AFE and return to me within thirty (30) days. Upon our receipt of same, I will forward you our Operating Agreement covering the W/2W/2 of the captioned Section 21.

In the event the Estate of Jo Ann Allen elects not to participate in the captioned well as to its respective mineral interest, Mewbourne offers to purchase an Oil and Gas Lease covering the estate's 25/43560 mineral interest in the NW/4 of the captioned Section 21 on the basis of no bonus for a six (6) month paid-up Oil and Gas Lease providing a 3/16 royalty interest. This offer is available for your acceptance for a period ending September 31, 2011.

Lastly, I do not know if your mother had a will when she passed away or who all her heirs may be. From talking with Dorothy Collins, I believe her heirs are Michael R. Allen, Jeffrey G. Allen and yourself. However, since I have not been provided a will or an Affidavit of Heirship I can not be certain of this. Before moving forward, I will need you to provide me the proper documentation that sets out your mother's heirs.


Estate of Jo Ann Allen  
Pine Box "21" Prospect  
August 31, 2011  
Page 2 of 2

I appreciate your help with this and I'm sorry for any inconveniences this may have caused.

Should you have any questions regarding the above, please email me at [cmitchell@mewbourne.com](mailto:cmitchell@mewbourne.com) or call me at (432) 682-3715.

Sincerely,

**MEWBOURNE OIL COMPANY**

A handwritten signature in cursive script that reads "Corey Mitchell".

Corey Mitchell  
Landman

Xc: Jeffrey G. Allen  
308 Cottonwood Lane  
Levelland, Texas 79336

Michael R. Allen  
17614 11<sup>th</sup> Ave. NW  
Arlington, WA 98223





RE: Affidavit of Heirship- Jo Ann Allen   
Corey Mitchell to: Ancelet, Lisa A

09/30/2011 03:23 PM

No ma'am you do not need to re scan them to me. The originals will suffice.

When we are unable to locate individuals or they do not wish to lease their interest, we go in front of the New Mexico Oil Conservation Division (regulatory body of the oil and gas industry in New Mexico) and have a hearing. We basically have a hearing showing we have attempted to contact people or get them to lease but have been unsuccessful. The examiner will then take the case under advisement. We will then be granted an order which basically grants us the unleased interest for the purpose of drilling a specified well only. The owner is allowed a 1/8 royalty. Once we recover 300% of our costs, the interest reverts back to the owners in that well. This is force pooling.

I hope that makes since. Let me know if I lost you and I will try to explain better.

Corey Mitchell  
Land Department  
Mewbourne Oil Company  
500 West Texas, Suite 1020  
Midland, TX 79701  
Bus. (432) 682-3715  
Fax (432) 685-4170

"Ancelet, Lisa A"

I can add them to the originals...do you need me...

09/30/2011 03:14:19 PM

From: "Ancelet, Lisa A" <lisancelet@txstate.edu>  
To: Corey Mitchell <cmitchell@mewbourne.com>  
Date: 09/30/2011 03:14 PM  
Subject: RE: Affidavit of Heirship- Jo Ann Allen

I can add them to the originals...do you need me to re-send the one I scanned with the birthdates listed? I can do it before 5 today. I'll call my brothers over the weekend. I'm sure they will go for the lease. Can you explain what force pooled means?

Thank you,  
Lisa

-----Original Message-----

From: Corey Mitchell [mailto:cmitchell@mewbourne.com]  
Sent: Friday, September 30, 2011 3:11 PM  
To: Ancelet, Lisa A  
Subject: Re: Affidavit of Heirship- Jo Ann Allen

Lisa,

Thank you very much for the Affidavit. The only thing I would recommend is you add the birthdates for yourself and brothers. Please send me the original so I can record the document in Eddy County, New Mexico. My address is as follows:

Mewbourne Oil Company  
500 West Texas, Suite 1020  
Midland, Texas 79701  
Attn: Corey Mitchell

Also, if you would like to lease the interest, I will send out oil and gas

leases to be signed by you and your brothers. This would allow you your proportionate share of a 3/16 royalty on any production that is obtained. Otherwise, the interest will be force pooled. Let me know if this is something y'all are interested in.

FYI, your mother leased us her interest in Section 15, T20S, R25E, Eddy County, New Mexico.

Thanks Lisa. Have a great weekend.

Corey Mitchell  
Land Department  
Mewbourne Oil Company  
500 West Texas, Suite 1020  
Midland, TX 79701  
Bus. (432) 682-3715  
Fax (432) 685-4170


From: "Ancelet, Lisa A" <lisancelet@txstate.edu>  
To: Corey Mitchell <cmitchell@mewbourne.com>  
Date: 09/30/2011 02:59 PM  
Subject: Affidavit of Heirship- Jo Ann Allen

Hello,  
Here is the affidavit of heirship for my mother Jo Ann Allen. I had to reduce the original in order to scan it but if you need for me to mail you the original, send me your address and I will put it in the mail tomorrow.

I assume this confirms our approval for your request to drill on the Pine Box "21" prospect. If not, please let me know what else we need to do.

Thank you,  
Lisa Ancelet[attachment "Affid of Heirship Jo Ann Allen.pdf" deleted by Corey Mitchell/Mewbourne]



RE: Pine Box "21" Prospect   
Corey Mitchell to: Ancelet, Lisa A

09/27/2011 02:44 PM

That will work. Make sure you add her name in the blanks and fill in the respective information I did not know. I will help you with this if needed. Let me know if you have any questions. Thanks Lisa for your help. Have a great day.

Corey Mitchell  
Land Department  
Mewbourne Oil Company  
500 West Texas, Suite 1020  
Midland, TX 79701  
Bus. (432) 682-3715  
Fax (432) 685-4170

"Ancelet, Lisa A"	I see... She is the only notary I know so I will hav...	09/27/2011 02:41:42 PM
-------------------	---	------------------------

From: "Ancelet, Lisa A" <lisancelet@txstate.edu>  
To: Corey Mitchell <cmitchell@Mewbourne.com>  
Date: 09/27/2011 02:41 PM  
Subject: RE: Pine Box "21" Prospect

---

I see... She is the only notary I know so I will have my mother-in-law sign it.

I will try to get this back to you by Friday morning..

Thanks,  
Lisa

-----Original Message-----

From: Corey Mitchell [mailto:cmitchell@Mewbourne.com]  
Sent: Tuesday, September 27, 2011 2:39 PM  
To: Ancelet, Lisa A  
Subject: RE: Pine Box "21" Prospect

That will work, but if she is the one that signs the Affidavit then she will need to have someone else notarize it.

Corey Mitchell  
Land Department  
Mewbourne Oil Company  
500 West Texas, Suite 1020  
Midland, TX 79701  
Bus. (432) 682-3715  
Fax (432) 685-4170

From: "Ancelet, Lisa A" <lisancelet@txstate.edu>  
To: Corey Mitchell <cmitchell@Mewbourne.com>  
Date: 09/27/2011 02:28 PM  
Subject: RE: Pine Box "21" Prospect

Ok.. My sister-in-law is a notary and is familiar with the family. Will that work? If so, I will see if she can do this after work tonight or tomorrow.

Thanks,  
Lisa

-----Original Message-----

From: Corey Mitchell [mailto:cmitchell@Mewbourne.com]  
Sent: Tuesday, September 27, 2011 8:39 AM  
To: Ancelet, Lisa A  
Subject: RE: Pine Box "21" Prospect

Ms. Ancelet,

Attached below for your review is an Affidavit of Heirship regarding your mother, Jo Ann Allen. I tried to fill in as much as I could, but there are still some blanks that will require your assistance. Please review the instrument and let me know what you think. It will need to be executed by a disinterested party (not an heir or spouse) that has knowledge of the family. Your brothers do not need to sign. Let me know if you have any questions. Thanks.

(See attached file: Allen Affidavit.doc)

Corey Mitchell  
Land Department  
Mewbourne Oil Company  
500 West Texas, Suite 1020  
Midland, TX 79701  
Bus. (432) 682-3715  
Fax (432) 685-4170

From: "Ancelet, Lisa A" <lisancelet@txstate.edu>  
To: Corey Mitchell <cmitchell@Mewbourne.com>  
Date: 09/26/2011 04:50 PM  
Subject: RE: Pine Box "21" Prospect

Ok... That sounds good. Will my brothers also need to review and sign review the same document?

You have a good evening too...  
Lisa

-----Original Message-----

From: Corey Mitchell [mailto:cmitchell@Mewbourne.com]  
Sent: Monday, September 26, 2011 4:46 PM  
To: Ancelet, Lisa A  
Subject: RE: Pine Box "21" Prospect

Ms. Ancelet,

That will not work for our purposes as the document needs to be signed by a disinterested party and we will need to file it of record in Eddy County, New Mexico. I will prepare an Affidavit of Heirship to be signed by a third party and send to you tomorrow for review. No need to send me the other 2 Affidavits that you currently have. Sorry for the inconvenience. Thanks.

Have a great evening and I will email you an Affidavit for review tomorrow.

Corey Mitchell  
Land Department  
Mewbourne Oil Company  
500 West Texas, Suite 1020  
Midland, TX 79701  
Bus. (432) 682-3715  
Fax (432) 685-4170

From:  
<lisancelet@txstate.edu>  
To:  
<cmitchell@mewbourne.com>  
Date:  
Subject:  
Prospect

"Ancelet, Lisa A"  
Corey Mitchell  
09/26/2011 04:38 PM  
RE: Pine Box "21"

Hello,  
I thought I had all three with me today, but I only have the one my brother Glenn had notarized. I see too that it has the insurance information in the document too, so it may not be something you can use. If you think it will work, I will send you the other 2 (mine and my brother Mike's) tomorrow.

Thank you,  
Lisa Ancelet

-----Original Message-----

From: Corey Mitchell [mailto:cmitchell@mewbourne.com]  
Sent: Monday, September 26, 2011 4:29 PM  
To: Ancelet, Lisa A  
Subject: Re: Pine Box "21" Prospect

Ms. Ancelet,

Please scan and email a copy of the Affidavits you already have and I will review them. If they are not sufficient for our purposes, I will prepare a new Affidavit and send to you for execution. I appreciate you getting back with me. Let me know if you have any questions. Thanks. Have a great day.

Corey Mitchell  
Land Department  
Mewbourne Oil Company  
500 West Texas, Suite 1020  
Midland, TX 79701  
Bus. (432) 682-3715  
Fax (432) 685-4170

From:  
"Ancelet, Lisa A"  
<lisancelet@txstate.edu>  
To:  
"cmitchell@mewbourne.com"  
<cmitchell@mewbourne.com>  
Date:

09/26/2011 04:18 PM

Subject:

Pine Box "21"

Prospect

Hello Cory,

I received your letter concerning the area Pine Box "21" Prospect of which my mother Jo Ann Allen has a small interest and I wanted to write to you to tell you that my mother did not have a will. What we have done in the past is filled out an affidavit of heirship for anything requiring us to show proof of heirship.

I have 3 of these that we used for the burial policy. Would it be possible to scan them and email you a copy? There are 3 due to all of us living in different areas. They were signed and notarized separately.

Let me know if this will work.

Lisa Ancelet

Lisa A. Ancelet  
Head of Reference Services  
Albert B. Alkek Library  
Texas State University-San Marcos  
512.245.3893  
lisancelet@txstate.edu

[attachment "Aff. of Heirship Jo Ann Allen\_0001.pdf" deleted by Corey Mitchell/Mewbourne]

# MEWBOURNE OIL COMPANY

500 W. TEXAS, SUITE 1020  
MIDLAND, TEXAS 79701

(432) 682-3715  
FAX (432) 685-4170

October 10, 2011

Jeffrey Glenn Allen  
308 Cottonwood  
Levelland, Texas 79336

Re: Pine Box "21" MD Federal Com #1H  
90' FSL & 650' FWL (SL)  
330' FNL & 330' FWL (BHL)  
Section 21, T20S, R25E  
Eddy County, New Mexico

Dear Mr. Allen:

Per my conversation with Lisa Ancelet, enclosed for your further handling is an Oil and Gas Lease prepared for your signature. Also, enclosed is a copy of the Oil and Gas Lease for your keeping. The Oil and Gas Lease covers your 5/26136 mineral interest in the NW/4 of the captioned Section 21 on the basis of no bonus for a six (6) month term and providing a 3/16 royalty interest.


As discussed with Lisa, if we drill a productive well you will be paid on your portion of the 3/16 royalty interest.

Regarding the above, please sign the enclosed Oil and Gas Lease in the presence of a Notary Public and return same in the enclosed postage paid envelope provided for your convenience.

Should you have any questions regarding the above, please email me at [cmitchell@mewbourne.com](mailto:cmitchell@mewbourne.com) or call me at (432) 682-3715.

Sincerely,

MEWBOURNE OIL COMPANY



Corey Mitchell  
Landman

# MEWBOURNE OIL COMPANY

500 W. TEXAS, SUITE 1020  
MIDLAND, TEXAS 79701

(432) 682-3715  
FAX (432) 685-4170

October 10, 2011

Michael Ray Allen  
17614 11<sup>th</sup> Ave. N.W.  
Arlington, WA 98223

Re: Pine Box "21" MD Federal Com #1H  
90' FSL & 650' FWL (SL)  
330' FNL & 330' FWL (BHL)  
Section 21, T20S, R25E  
Eddy County, New Mexico

Dear Mr. Allen:

Per my conversation with Lisa Ancelet, enclosed for your further handling is an Oil and Gas Lease prepared for your signature. Also, enclosed is a copy of the Oil and Gas Lease for your keeping. The Oil and Gas Lease covers your 5/26136 mineral interest in the NW/4 of the captioned Section 21 on the basis of no bonus for a six (6) month term and providing a 3/16 royalty interest.


As discussed with Lisa, if we drill a productive well you will be paid on your portion of the 3/16 royalty interest.

Regarding the above, please sign the enclosed Oil and Gas Lease in the presence of a Notary Public and return same in the enclosed postage paid envelope provided for your convenience.

Should you have any questions regarding the above, please email me at [cmitchell@mewbourne.com](mailto:cmitchell@mewbourne.com) or call me at (432) 682-3715.

Sincerely,

MEWBOURNE OIL COMPANY



Corey Mitchell  
Landman



# MEWBOURNE OIL COMPANY

500 W. TEXAS, SUITE 1020  
MIDLAND, TEXAS 79701

(432) 682-3715  
FAX (432) 685-4170

October 10, 2011

Lisa Ann Ancelet  
2355 Sandy Point Road  
Wimberley, Texas 78676

Re: Pine Box "21" MD Federal Com #1H  
90' FSL & 650' FWL (SL)  
330' FNL & 330' FWL (BHL)  
Section 21, T20S, R25E  
Eddy County, New Mexico

Dear Mrs. Ancelet:

Per our conversation, enclosed for your further handling is an Oil and Gas Lease prepared for your signature. Also, enclosed is a copy of the Oil and Gas Lease for your keeping. The Oil and Gas Lease covers your 5/26136 mineral interest in the NW/4 of the captioned Section 21 on the basis of no bonus for a six (6) month term and providing a 3/16 royalty interest.


As discussed, if we drill a productive well you will be paid on your portion of the 3/16 royalty interest.

Regarding the above, please sign the enclosed Oil and Gas Lease in the presence of a Notary Public and return same in the enclosed postage paid envelope provided for your convenience.

Should you have any questions regarding the above, please email me at [cmitchell@mewbourne.com](mailto:cmitchell@mewbourne.com) or call me at (432) 682-3715.

Sincerely,

MEWBOURNE OIL COMPANY

  
Corey Mitchell  
Landman

2821700411


**SENDER: COMPLETE THIS SECTION**

- Complete items 1, 2, and 3. Also complete item 4 if Restricted Delivery is desired.
- Print your name and address on the reverse so that we can return the card to you.
- Attach this card to the back of the mailpiece, or on the front if space permits.

1. Article Addressed to:

**Robin Hall-Pocheco**  
**474 Parish Blvd.**  
**Mary Esther, FL 32569**

**COMPLETE THIS SECTION ON DELIVERY**

A. Signature  ☐ Agent ☒ Addressee

B. Received by (Printed Name) Robin Hall-Pocheco C. Date of Delivery 8/15/11

D. Is delivery address different from item 1? ☐ Yes ☐ No  
If YES, enter delivery address below:

3. Service Type ☒ Certified Mail ☐ Express Mail  
☐ Registered ☐ Return Receipt for Merchandise  
☐ Insured Mail ☐ C.O.D.

4. Restricted Delivery? (Extra Fee) ☐ Yes ☐ No

2. Article Number (Transfer from service label) **7009 2250 0000 0618 6385**

PS Form 3811, February 2004

Domestic Return Receipt

102595-02-M-1540

# MEWBOURNE OIL COMPANY

500 W. TEXAS, SUITE 1020  
MIDLAND, TEXAS 79701

(432) 682-3715  
FAX (432) 685-4170

August 11, 2011

Via Certified Mail-Return Receipt No. 6385

Robin Hall-Pocheco  
474 Parish Blvd.  
Mary Esther, FL 32569

Re: Pinebox "21" MD Federal Com #1H  
90' FSL & 650' FWL (SL)  
330' FNL & 330' FWL (BHL)  
Section 21, T20S, R25E  
Eddy County, New Mexico

Dear. Mrs. Hall-Pacheco:

Mewbourne Oil Company (Mewbourne) hereby proposes to drill the captioned well at the referenced surface location (SL) to the referenced bottom hole location (BHL). The proposed well will be drilled to a true vertical depth (TVD) of approximately 2,675 feet subsurface to evaluate the Yeso formation for oil production. The proposed well will have a horizontal measured depth (MD) of approximately 7,290 feet. The W/2W/2 of the captioned Section 21 will be dedicated to the well as the oil proration unit.


Regarding the above, enclosed for your further handling is our AFE dated August 8, 2011 for the captioned well. In the event you elect to participate in the captioned proposed well, please sign the enclosed AFE and return to me within thirty (30) days. Upon our receipt of same, I will forward you our Operating Agreement covering the W/2W/2 of the captioned Section 21.

In the event you elect not to participate in the captioned well as to your respective mineral interest, Mewbourne offers to purchase an Oil and Gas Lease from you covering your 1/1760 mineral interest in the NW/4 of the captioned Section 21 on the basis of no bonus for a six (6) month paid-up Oil and Gas Lease providing a 3/16 royalty interest. This offer is available for your acceptance for a period ending September 9, 2011 at 5:00 P.M. Central Standard Time.

Should you have any questions regarding the above, please email me at [cmitchell@mewbourne.com](mailto:cmitchell@mewbourne.com) or call me at (432) 682-3715.

Sincerely,

MEWBOURNE OIL COMPANY



Corey Mitchell  
Landman

PS Form 3811, February 2004

**SENDER: COMPLETE THIS SECTION**

- Complete items 1, 2, and 3. Also complete item 4 if Restricted Delivery is desired.
- Print your name and address on the reverse so that we can return the card to you.
- Attach this card to the back of the mailpiece, or on the front if space permits.

1. Article Addressed to:

Lathy J. Jones  
P.O. Box 562  
Luidoso Downs, NM 88346-0562

**COMPLETE THIS SECTION ON DELIVERY**

A. Signature [Signature] ☐ Agent ☐ Addressee  
B. Received by (Printed Name) \_\_\_\_\_ C. Date of Delivery \_\_\_\_\_  
D. Is delivery address different from item 1? ☐ Yes ☐ No  
If YES, enter delivery address below: \_\_\_\_\_

3. Service Type ☒ Certified Mail ☐ Express Mail  
☐ Registered ☐ Return Receipt for Merchandise  
☐ Insured Mail ☐ C.O.D.

4. Restricted Delivery? (Extra Fee) ☐ Yes

2. Article Number 7009 2250 0000 0618 6316  
(Transfer from service label)  
PS Form 3811, February 2004 Domestic Return Receipt

102595-02-M-1540

# MEWBOURNE OIL COMPANY

500 W. TEXAS, SUITE 1020  
MIDLAND, TEXAS 79701

(432) 682-3715  
FAX (432) 685-4170

August 11, 2011

Via Certified Mail-Return Receipt No.6316

Cathy J. Jones  
P.O. Box 562  
Ruidoso Downs, NM 88346-0562

Re: Pinebox "21" MD Federal Com #1H  
90' FSL & 650' FWL (SL)  
330' FNL & 330' FWL (BHL)  
Section 21, T20S, R25E  
Eddy County, New Mexico

Dear Mrs. Jones:

Mewbourne Oil Company (Mewbourne) hereby proposes to drill the captioned well at the referenced surface location (SL) to the referenced bottom hole location (BHL). The proposed well will be drilled to a true vertical depth (TVD) of approximately 2,675 feet subsurface to evaluate the Yeso formation for oil production. The proposed well will have a horizontal measured depth (MD) of approximately 7,290 feet. The W/2W/2 of the captioned Section 21 will be dedicated to the well as the oil proration unit.


Regarding the above, enclosed for your further handling is our AFE dated August 8, 2011 for the captioned well. In the event you elect to participate in the captioned proposed well, please sign the enclosed AFE and return to me within thirty (30) days. Upon our receipt of same, I will forward you our Operating Agreement covering the W/2W/2 of the captioned Section 21.

In the event you elect not to participate in the captioned well as to your respective mineral interest, Mewbourne offers to purchase an Oil and Gas Lease from you covering your 1/2640 mineral interest in the NW/4 of the captioned Section 21 on the basis of no bonus for a six (6) month paid-up Oil and Gas Lease providing a 3/16 royalty interest. This offer is available for your acceptance for a period ending September 9, 2011 at 5:00 P.M. Central Standard Time.

Should you have any questions regarding the above, please email me at [cmitchell@mewbourne.com](mailto:cmitchell@mewbourne.com) or call me at (432) 682-3715.

Sincerely,

MEWBOURNE OIL COMPANY



Corey Mitchell  
Landman

# MEWBOURNE OIL COMPANY

500 W. TEXAS, SUITE 1020  
MIDLAND, TEXAS 79701

(432) 682-3715  
FAX (432) 685-4170

September 2, 2011

Cathy J. Jones  
P.O. Box 562  
Ruidoso Downs, NM 88346

Re: Pine Box "21" MD Federal Com #1H  
90' FSL & 650' FWL (SL)  
330' FNL & 330' FWL (BHL)  
Section 21, T20S, R25E  
Eddy County, New Mexico

Dear Ms. Jones:

Per our conversation, enclosed for your further handling is an Oil and Gas Lease prepared for your signature. Also, enclosed is a copy of the Oil and Gas Lease for your keeping. The Oil and Gas Lease covers your 1/2640 mineral interest in the NW/4 of the captioned Section 21 on the basis of no bonus for a six (6) month term and providing a 3/16 royalty interest.


As discussed, if we drill a productive well you will be paid on your portion of the 3/16 royalty interest.

Regarding the above, please sign the enclosed Oil and Gas Lease in the presence of a Notary Public and return same in the enclosed postage paid envelope provided for your convenience.

Should you have any questions regarding the above, please email me at [cmitchell@mewbourne.com](mailto:cmitchell@mewbourne.com) or call me at (432) 682-3715.


Sincerely,

MEWBOURNE OIL COMPANY



Corey Mitchell  
Landman



Re: paperwork   
Corey Mitchell to: CJJones

10/10/2011 10:10 AM

Cathy,

Please see attached Oil and Gas Lease. I will need you to have it notarized and send me the original. I will then have it filed of record in Eddy County, New Mexico and provide you a recorded copy for your file once I receive same. Let me know if you have any questions. Thanks.



doc01508320111010080635.pdf

Corey Mitchell  
Land Department  
Mewbourne Oil Company  
500 West Texas, Suite 1020  
Midland, TX 79701  
Bus. (432) 682-3715  
Fax (432) 685-4170

CJJones

Corey, I never received the lease. Can it be ema...

10/10/2011 09:24:38 AM

From: CJJones <cathy.jones.nm@gmail.com>  
To: Corey Mitchell <cmitchell@Mewbourne.com>  
Date: 10/10/2011 09:24 AM  
Subject: Re: paperwork

---

Corey,

I never received the lease. Can it be emailed?

Sent from my iPad

On Oct 10, 2011, at 7:23 AM, Corey Mitchell <cmitchell@Mewbourne.com> wrote:

> Cathy,  
>  
> Sorry for the delayed response as I was out of the office last week. I did  
> receive your Stipulation of Interest, but I'm still waiting on your Oil and  
> Gas Lease. If you would like to lease your interest as opposed to having it  
> force pooled, please sign the lease and send in to me. Let me know if you  
> have any questions. Thanks Cathy. Have a great day.

>  
> Corey Mitchell  
> Land Department  
> Mewbourne Oil Company  
> 500 West Texas, Suite 1020  
> Midland, TX 79701  
> Bus. (432) 682-3715  
> Fax (432) 685-4170

> From: Cathy Jones <cathy.jones.nm@gmail.com>

> To: Corey Mitchell <cmitchell@mewbourne.com>  
> Date: 10/05/2011 11:48 AM  
> Subject: paperwork  
>  
>  
>  
> Corey,  
>  
> Just checking to see if you had received my paperwork? Cathy  
>