

**KELLAHIN & KELLAHIN**  
ATTORNEY AT LAW

W. Thomas Kellahin  
706 Gonzales Road  
Santa Fe, New Mexico 87501

phone 505.982.4285  
Facsimile 505.216.2780  
tkellahin@comcast.net

February 23, 2012

**VIA EMAIL AND HAND DELIVERY**

Ms. Jami Bailey Director  
Oil Conservation Division  
1220 South Saint Francis Drive  
Santa Fe, New Mexico 87505

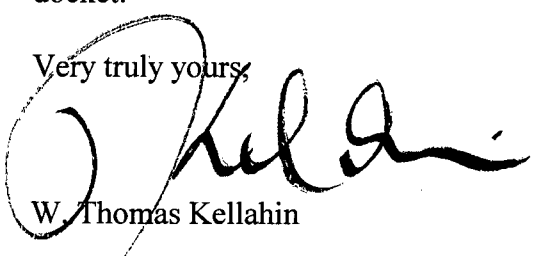
*Case 14804*

Re: Application of Nadel and Gussman Permian, LLC for approval of four  
non-standard horizontal wellbore project areas  
Eddy County, New Mexico

Dear Ms. Bailey:

On behalf of Nadel and Gussman Permian, LLC, please find enclosed our  
referenced application to be set for hearing on the March 29, 2012 Division Examiner's  
docket.

Very truly yours,

  
W. Thomas Kellahin

CC: Nadel and Gussman Permian, LLC  
Attn: Emerald Johnson

**STATE OF NEW MEXICO  
ENERGY, MINERALS AND NATURAL RESOURCES DEPARTMENT  
OIL CONSERVATION DIVISION**

**APPLICATION OF NADEL AND GUSSMAN, LLC  
FOR APPROVAL OF FOUR NON-STANDARD  
HORIZONTAL WELLBORES PROJECT  
EDDY COUNTY, NEW MEXICO**

CASE 14804

RECEIVED OOD  
2012 FEB 23 PM 3:32

**APPLICATION**

Comes now NADEL AND GUSSMAN PERMIAN, LLC ("NGP") and by and through its attorneys, Kellahin & Kellahin, and pursuant to Commission Order R-13499 and adopted amendments to Rule 19.15.14.8 NMAC and 19.15.16 NMAC, applies to the New Mexico Oil Conservation Division ("Division") for approval of four non-standard horizontal wellbores project areas to be dedicated to any production from the Yeso Formations to be configured as follows:

- (1) Lawman 1-H (API #30-015-39874) consisting of the W/2SW/4 of Sec 12 and the W/2NW/4 of Sec 13, T19S, R25E; See Exhibit "A" attached
- (2) Lawman 2-H (API #30-015-39875) consisting of the E/2SW/4 of Sec 12 and the E/2NW/4 of Sec 13, T19S, R25E; See Exhibit "B" attached
- (3) Lawman 3-H (API #30-015-39876) consisting of the W/2SE/4 of Sec 12 and the W/2NE/4 of Sec 13, T19S, R25E; See Exhibit "C" attached
- (4) Lawman 4-H (API #30-015-39877) consisting of the E/2SE/4 of Sec 12 and the E/2NE/4 of Sec 13, T19S, R25E; See Exhibit "D" attached


In support, NGP states:

- (1) It has an interest in each of the four 40-acre tracts that constitute each of the four non-standard horizontal wellbores project areas.
- (2) On January 31, 2012, the Division approved NGP's Applications for permits to drill, with C-102s attached, for these four wellbores and assigned API numbers as stated above.
- (3) Nadel and Gussman Permian's development plan for these four horizontal wellbores is predicated upon a development pattern established by Mewbourne Oil Company when it drilled its Wyatt Draw "24/25" LE Well #1H (API # 30-015-38038) crossing over two sections with a horizontal wellbore starting in the W/2NW/4 of Sec 25 and ending in the W/2SW/4 of Sec 25.

- (4) This Mewbourne wellbore set up a pattern of development that affected future horizontal wellbore planned by Nadel and Gussman "NGP"
- (5) On December 7, 2010, the Division approved Mewbourne filed an application to drilled its Wyatt Draw 13ML#001H (API #30-015-38306) for and 80-acre unit consisting of the W/2SW/4 of Sec 13, T19S, R25E; See C-102 Attached as Exhibit "E"
- (6) On July 28, 2011, Nearburg Producing Company's completed its Fairchild 24 #2H well (API #30-015-39013) and dedicated an 80-acre unit consisting of the N/2 NW/4 of Sec 224, T19S, R25E, see C-102-Exhibit "F" attached
- (7) By filing its APD, including C-102, Mewbourne is using an 80-acre NSP consisting of the W/2SW/4 of Sec 13 thereby avoiding encroaching into the N/2 of Sec 13. By doing so, Mewbourne voluntarily chose to avoid the N/2 of Section 13
- (8) In reliance upon Mewbourne's development pattern for horizontal wellbores, Nadel and Gussman has commence a plan of development for this horizontal wellbores in Section 12 and 13 and has obtained approved APDs for its Lawman Wells Nos. #1-H, #2-H, #3-H and #4-H and are in the process of consolidation the working interest owners upon a voluntary basis.
- (9) The establishment of the proposed non-standard horizontal wellbore project areas will ensure the orderly development of the oil reserves within the Yeso formation.
- (10) Approval of this application will afford the owners and the applicant the opportunity to produce their just and equitable share of the hydrocarbons in the Yeso formation, will promote the orderly development in this area, will prevent the economic loss caused by the drilling of unnecessary wells, avoid the augmentation of risk arising from the drilling of an excessive number of wells and will otherwise prevent waste and protect correlative rights.

WHEREFORE, Applicant requests that this application be approve by the Division.

Respectfully Submitted:

A handwritten signature in black ink, appearing to read "W. Thomas Kellahin", is written over a large, loopy circular flourish.

W. Thomas Kellahin

DISTRICT I  
1625 N. French Dr., Hobbs, NM 88240  
Phone (505) 334-5161 Fax: (505) 392-0720

DISTRICT II  
1301 W. Grand Avenue, Artesia, NM 88210  
Phone (505) 746-1283 Fax: (505) 746-9720

DISTRICT III  
1000 Rio Brazos Rd., Aztec, NM 87410  
Phone (505) 334-6178 Fax: (505) 334-6170

DISTRICT IV  
1820 S. St. Francis Dr., Santa Fe, NM 87505  
Phone (505) 476-3400 Fax: (505) 476-3402

State of New Mexico  
Energy, Minerals and Natural Resources Department

Form C-102  
Revised August 1, 2011

Submit one copy to appropriate  
District Office

OIL CONSERVATION DIVISION

1220 South St. Francis Dr.  
Santa Fe, New Mexico 87505

WELL LOCATION AND ACREAGE DEDICATION PLAT

☐ AMENDED REPORT

API Number	Pool Code	Pool Name
Property Code	Property Name LAWMAN	Well Number 1H
OGRID No.	Operator Name NADEL & GUSSMAN PERMIAN	Elevation 3406'

Surface Location

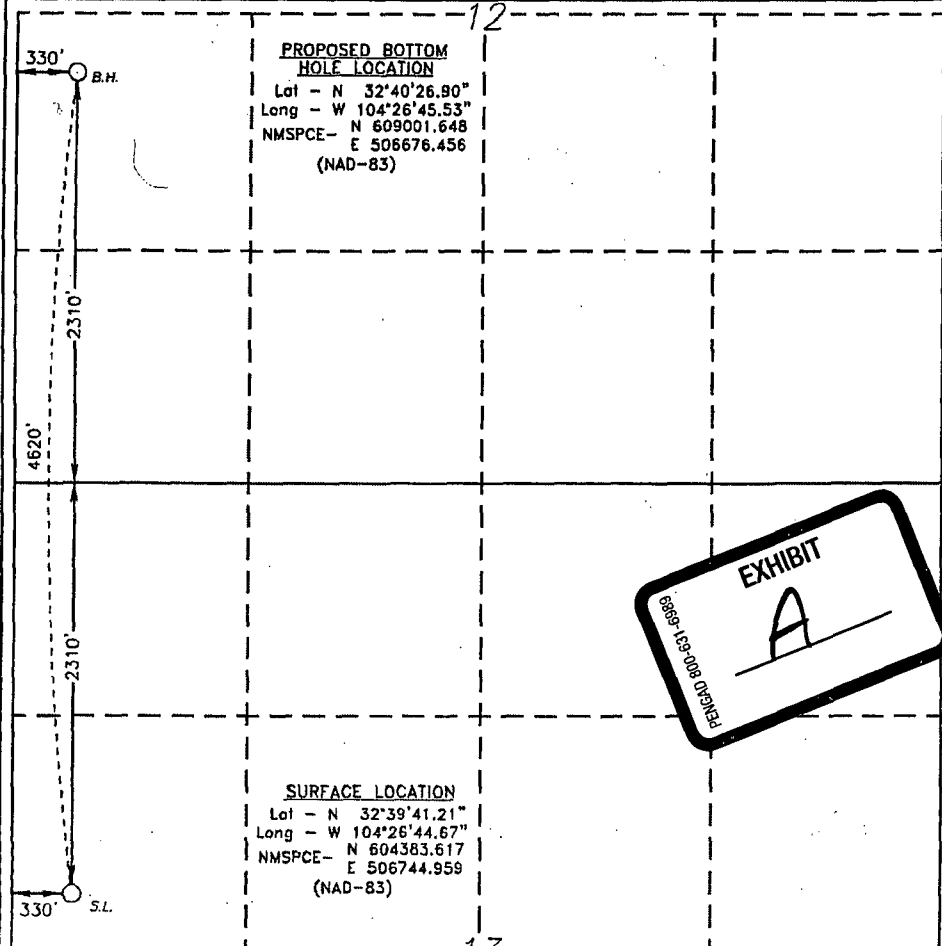

UL or lot No.	Section	Township	Range	Lot Idn	Feet from the	North/South line	Feet from the	East/West line	County
E	13	19 S	25 E		2310	NORTH	330	WEST	EDDY

Bottom Hole Location If Different From Surface

UL or lot No.	Section	Township	Range	Lot Idn	Feet from the	North/South line	Feet from the	East/West line	County
L	12	19 S	25 E		2310	SOUTH	330	WEST	EDDY

Dedicated Acres	Joint or Infill	Consolidation Code	Order No.
-----------------	-----------------	--------------------	-----------

NO ALLOWABLE WILL BE ASSIGNED TO THIS COMPLETION UNTIL ALL INTERESTS HAVE BEEN CONSOLIDATED  
OR A NON-STANDARD UNIT HAS BEEN APPROVED BY THE DIVISION

	<p><b>PROPOSED BOTTOM HOLE LOCATION</b> Lot - N 32°40'26.90" Long - W 104°26'45.53" NMSPC- N 609001.648 E 506676.456 (NAD-83)</p> <p><b>SURFACE LOCATION</b> Lot - N 32°39'41.21" Long - W 104°26'44.67" NMSPC- N 604383.617 E 506744.959 (NAD-83)</p>	<p><b>OPERATOR CERTIFICATION</b> I hereby certify that the information contained herein is true and complete to the best of my knowledge and belief, and that this organization either owns a working interest or unleased mineral interest in the land including the proposed bottom hole location, or has a right to drill this well at this location pursuant to a contract with an owner of such a mineral or working interest, or to a voluntary pooling agreement or a compulsory pooling order heretofore entered by the division.</p> <p>Signature _____ Date _____</p> <p>Printed Name _____</p> <p>Email Address _____</p> <p><b>SURVEYOR CERTIFICATION</b> I hereby certify that the well location shown on this plat was plotted from field notes of actual surveys made by me or under my supervision and that the same is true and correct to the best of my belief.</p> <p>Signature &amp; Seal of Professional Surveyor </p> <p>Certificate No. Gary L. Jones 7977</p> <p>BASIN SURVEYS 25721</p>
---	--	--

DISTRICT I  
1625 N. French Dr., Hobbs, NM 88240  
Phone (575) 353-6161 Fax: (575) 353-0720

DISTRICT II  
1301 W. Grand Avenue, Artesia, NM 88210  
Phone (575) 746-1283 Fax: (575) 746-0720

DISTRICT III  
1000 Rio Brazos Rd., Aztec, NM 87410  
Phone (505) 334-6176 Fax: (505) 334-6170

DISTRICT IV  
1220 S. St. Francis Dr., Santa Fe, NM 87505  
Phone (505) 476-3460 Fax: (505) 476-3462

State of New Mexico  
Energy, Minerals and Natural Resources Department

Form C-102  
Revised August 1, 2011

Submit one copy to appropriate  
District Office

OIL CONSERVATION DIVISION

1220 South St. Francis Dr.  
Santa Fe, New Mexico 87505

WELL LOCATION AND ACREAGE DEDICATION PLAT

☐ AMENDED REPORT

API Number	Pool Code	Pool Name
Property Code	Property Name LAWMAN	Well Number 2H
OGRID No.	Operator Name NADEL & GUSSMAN PERMIAN	Elevation 3399'

Surface Location

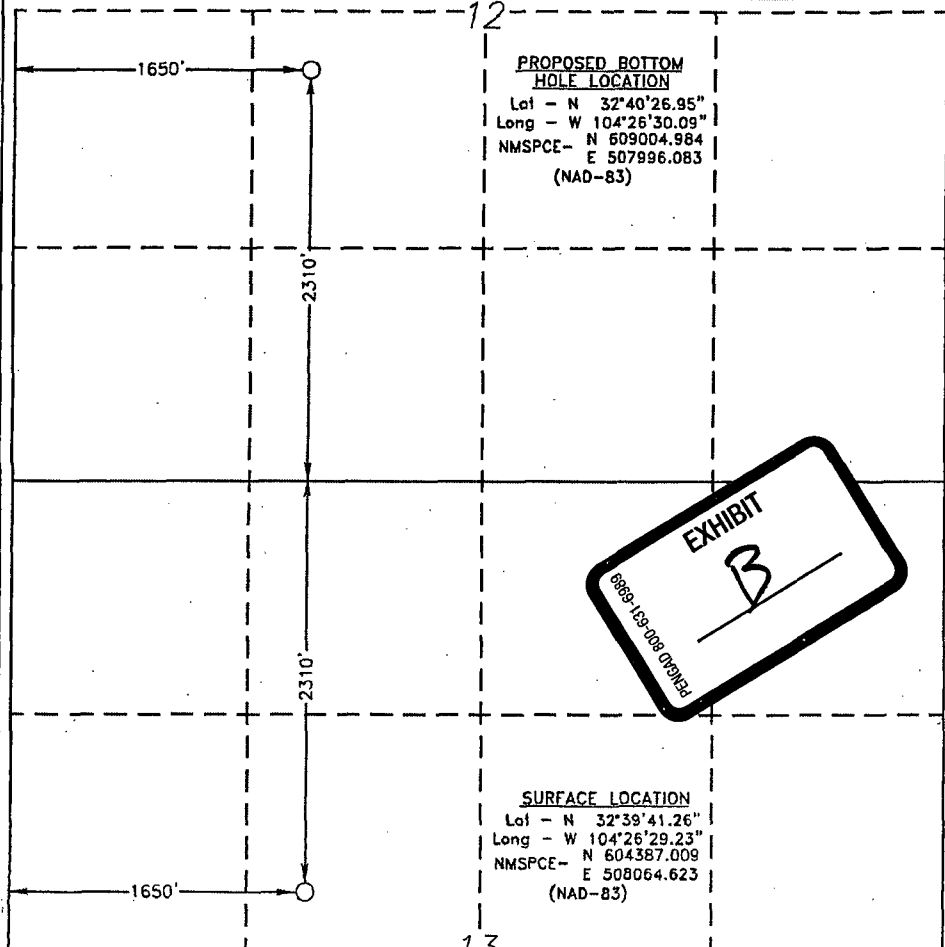
UL or lot No.	Section	Township	Range	Lot Idn	Feet from the	North/South line	Feet from the	East/West line	County
F	13	19 S	25 E		2310	NORTH	1650	WEST	EDDY

Bottom Hole Location If Different From Surface

UL or lot No.	Section	Township	Range	Lot Idn	Feet from the	North/South line	Feet from the	East/West line	County
K	12	19 S	25 E		2310	SOUTH	1650	WEST	EDDY

Dedicated Acres	Joint or Infill	Consolidation Code	Order No.
-----------------	-----------------	--------------------	-----------

NO ALLOWABLE WILL BE ASSIGNED TO THIS COMPLETION UNTIL ALL INTERESTS HAVE BEEN CONSOLIDATED  
OR A NON-STANDARD UNIT HAS BEEN APPROVED BY THE DIVISION

	<p><b>OPERATOR CERTIFICATION</b></p> <p>I hereby certify that the information contained herein is true and complete to the best of my knowledge and belief, and that this organization either owns a working interest or unleased mineral interest in the land including the proposed bottom hole location or has a right to drill this well at this location pursuant to a contract with an owner of such a mineral or working interest, or to a voluntary pooling agreement or a compulsory pooling order heretofore entered by the division.</p> <p>Signature _____ Date _____</p> <p>Printed Name _____</p> <p>Email Address _____</p> <p><b>SURVEYOR CERTIFICATION</b></p> <p>I hereby certify that the well location shown on this plat was plotted from field notes of actual surveys made by me or under my supervision, and that the same is true and correct to the best of my belief.</p> <p>Signature _____ Professional Surveyor</p> <p>Certificate No. 7977</p> <p>Basin Surveys 25722</p>
---	--

**DISTRICT I**

1625 N. French Dr., Hobbs, NM 88240

Phone (505) 393-8161 Fax: (505) 393-0720

**DISTRICT II**

1501 W. Grand Avenue, Artesia, NM 88210

Phone (505) 746-1283 Fax: (505) 746-9720

**DISTRICT III**

1000 Rio Brazos Rd., Aztec, NM 87410

Phone (505) 334-8178 Fax: (505) 334-8170

**DISTRICT IV**

1220 S. St. Francis Dr., Santa Fe, NM 87505

Phone (505) 476-3450 Fax: (505) 476-3452

State of New Mexico  
Energy, Minerals and Natural Resources Department

Form C-102

Revised August 1, 2011

Submit one copy to appropriate  
District Office**OIL CONSERVATION DIVISION**1220 South St. Francis Dr.  
Santa Fe, New Mexico 87505**WELL LOCATION AND ACREAGE DEDICATION PLAT**☐ AMENDED REPORT

API Number	Pool Code	Pool Name
Property Code	Property Name LAWMAN	Well Number 3H
OGRID No.	Operator Name NADEL & GUSSMAN PERMIAN	Elevation 3395'

**Surface Location**

UL or lot No.	Section	Township	Range	Lot Idn	Feet from the	North/South line	Feet from the	East/West line	County
G	13	19 S	25 E		2310	NORTH	2310	EAST	EDDY


**Bottom Hole Location If Different From Surface**

UL or lot No.	Section	Township	Range	Lot Idn	Feet from the	North/South line	Feet from the	East/West line	County
J	12	19 S	25 E		2310	SOUTH	2310	EAST	EDDY

Dedicated Acres	Joint or Infill	Consolidation Code	Order No.
-----------------	-----------------	--------------------	-----------

NO ALLOWABLE WILL BE ASSIGNED TO THIS COMPLETION UNTIL ALL INTERESTS HAVE BEEN CONSOLIDATED  
OR A NON-STANDARD UNIT HAS BEEN APPROVED BY THE DIVISION

<p><b>PROPOSED BOTTOM HOLE LOCATION</b>          Lot - N 32°40'27.00"          Long - W 104°26'13.76"          NMSPC- N 609008.683          E 509391.309          (NAD-83)</p>	<p><b>OPERATOR CERTIFICATION</b>          I hereby certify that the information contained herein is true and complete to the best of my knowledge and belief, and that this organization either owns a working interest or unleased mineral interest in the land including the proposed bottom hole location or has a right to drill this well at this location pursuant to a contract with an owner of such a mineral or working interest, or to a voluntary pooling agreement or a compulsory pooling order heretofore entered by the division.</p> <p>Signature _____ Date _____</p> <p>Printed Name _____</p> <p>Email Address _____</p>
<p><b>SURFACE LOCATION</b>          Lot - N 32°39'41.30"          Long - W 104°26'13.70"          NMSPC- N 604389.875          E 509392.263          (NAD-83)</p>	<p><b>SURVEYOR CERTIFICATION</b>          I hereby certify that the well location shown on this plat was plotted from field notes of actual surveys made by me or under my supervision, and that the same is true and correct to the best of my belief.</p> <p>DATE SURVEYED: DECEMBER 1, 2011</p> <p>Signature &amp; Seal of Professional Surveyor</p> <p>Certificate No. Gary L. Jones 7977</p> <p>BASIN SURVEYS 25723</p>



## DISTRICT I

1625 N. French Dr., Hobbs, NM 88240

Phone (575) 393-6161 Fax: (575) 393-0720

## DISTRICT II

1301 W. Grand Avenue, Aztec, NM 88210

Phone (575) 748-1253 Fax: (575) 748-9720

## DISTRICT III

1000 Rio Brazos Rd., Aztec, NM 87410

Phone (505) 334-6178 Fax: (505) 334-6170

## DISTRICT IV

1220 S. St. Francis Dr., Santa Fe, NM 87505

Phone (505) 476-3460 Fax: (505) 476-3462

State of New Mexico  
Energy, Minerals and Natural Resources Department

## OIL CONSERVATION DIVISION

1220 South St. Francis Dr.

Santa Fe, New Mexico 87505

Form C-102

Revised August 1, 2011

Submit one copy to appropriate  
District Office

## WELL LOCATION AND ACREAGE DEDICATION PLAT

☐ AMENDED REPORT

API Number	Pool Code	Pool Name
Property Code	Property Name LAWMAN	Well Number 4H
OGRID No.	Operator Name NADEL & GUSSMAN PERMIAN	Elevation 3399'

## Surface Location



UL or lot No.	Section	Township	Range	Lot Idn	Feet from the	North/South line	Feet from the	East/West line	County
H	13	19 S	25 E		2310	NORTH	990	EAST	EDDY

## Bottom Hole Location If Different From Surface

UL or lot No.	Section	Township	Range	Lot Idn	Feet from the	North/South line	Feet from the	East/West line	County
I	12	19 S	25 E		2310	SOUTH	990	EAST	EDDY

Dedicated Acres	Joint or Infill	Consolidation Code	Order No.
-----------------	-----------------	--------------------	-----------

NO ALLOWABLE WILL BE ASSIGNED TO THIS COMPLETION UNTIL ALL INTERESTS HAVE BEEN CONSOLIDATED  
OR A NON-STANDARD UNIT HAS BEEN APPROVED BY THE DIVISION

	<b>PROPOSED BOTTOM HOLE LOCATION</b> Lat - N 32°40'27.04" Long - W 104°25'58.32" NMSPCE- N 609012.165 E 510710.947 (NAD-83)		<b>OPERATOR CERTIFICATION</b> I hereby certify that the information contained herein is true and complete to the best of my knowledge and belief, and that this organization either owns a working interest or unleased mineral interest in the land including the proposed bottom hole location or has a right to drill this well at this location pursuant to a contract with an owner of such a mineral or working interest, or to a voluntary pooling agreement or a compulsory pooling order heretofore entered by the division.  Signature _____ Date _____  Printed Name _____  Email Address _____
	<b>SURFACE LOCATION</b> Lat - N 32°39'41.34" Long - W 104°25'58.26" NMSPCE- N 604393.337 E 510711.920 (NAD-83)		<b>SURVEYOR CERTIFICATION</b> I hereby certify that the well location shown on this plat was plotted from field notes of actual surveys made by me or under my supervision, and that the same is true and correct to the best of my belief.  Date Surveyed _____ Signature of Professional Surveyor _____ Professional Surveyor No. 25724 Certificate No. _____ Jones 7977  BASIN SURVEYS 25724

DISTRICT I  
1626 N. French Dr., Hobbs, NM 88240

DISTRICT II  
1301 W. Grand Avenue, Artesia, NM 88210

DISTRICT III  
1000 Rio Brazos Rd., Aztec, NM 87410

DISTRICT IV  
1220 S. St. Francis Dr., Santa Fe, NM 87505

State of New Mexico  
Energy, Minerals and Natural Resources Department

Form C-102  
Revised July 18, 2010  
Submit one copy to appropriate  
District Office

**OIL CONSERVATION DIVISION**  
1220 South St. Francis Dr.  
Santa Fe, New Mexico 87505

WELL LOCATION AND ACREAGE DEDICATION PLAT

☐ AMENDED REPORT

API Number <b>30-019-38306</b>	Pool Code <b>97565</b>	Pool Name <b>NORTH SEVEN RIVERS GLORIETTA YESO</b>
Property Code <b>38403</b>	Property Name <b>WYATT DRAW "13ML" COM</b>	Well Number <b>1H</b>
OGRID No. <b>14744</b>	Operator Name <b>MEWBOURNE OIL COMPANY</b>	Elevation <b>3422'</b>

Surface Location

UL or lot No.	Section	Township	Range	Lot Idn	Feet from the	North/South line	Feet from the	East/West line	County
<b>D</b>	<b>24</b>	<b>19 S</b>	<b>25 E</b>		<b>250</b>	<b>NORTH</b>	<b>350</b>	<b>WEST</b>	<b>EDDY</b>

Bottom Hole Location If Different From Surface

UL or lot No.	Section	Township	Range	Lot Idn	Feet from the	North/South line	Feet from the	East/West line	County
<b>L</b>	<b>13</b>	<b>19 S</b>	<b>25 E</b>		<b>2310</b>	<b>SOUTH</b>	<b>350</b>	<b>WEST</b>	<b>EDDY</b>

Dedicated Acres	Joint or Infill	Consolidation Code	Order No.
<b>80</b>			

NO ALLOWABLE WILL BE ASSIGNED TO THIS COMPLETION UNTIL ALL INTERESTS HAVE BEEN CONSOLIDATED  
OR A NON-STANDARD UNIT HAS BEEN APPROVED BY THE DIVISION

**PROPOSED BOTTOM HOLE LOCATION**  
 Lat - N 32°39'35.81"  
 Long - W 104°26'42.18"  
 NMSPCE- N 603817.631  
 E 465619.130  
 (NAD-27)

**SURFACE LOCATION**  
 Lat - N 32°39'10.48"  
 Long - W 104°26'41.70"  
 NMSPCE- N 601258.263  
 E 465657.082  
 (NAD-27)

**OPERATOR CERTIFICATION**  
 I hereby certify that the information contained herein is true and complete to the best of my knowledge and belief, and that this organization either owns a working interest or unleased mineral interest in the land including the proposed bottom hole location or has a right to drill this well at this location pursuant to a contract with an owner of such a mineral or working interest, or to a voluntary pooling agreement or a compulsory pooling order heretofore entered by the division.

*Jackie Lathan* 12/3/10  
 Signature Date

**Jackie Lathan**  
 Printed Name

*jathan@mewbourne.com*  
 Email Address

**SURVEYOR CERTIFICATION**  
 I hereby certify that the well location shown on this plat was plotted from field notes of actual surveys made by me or under my supervision and that the same is true and correct to the best of my belief.

Date Surveyed *12/3/10*  
 Signature & Seal of Professional Surveyor *[Signature]*

Certificate No. **Gary L. Jones 7977**  
 BASIN SURVEYS **23247**

**RECEIVED**  
DEC 06 2010  
NMOCD ARTESIA

**EXHIBIT E**



DISTRICT I  
1625 N. FRENCH DR., HOBBS, NM 88240  
DISTRICT II  
1301 W. GRAND AVENUE, ARTESIA, NM 88210  
DISTRICT III  
1000 RIO BRAZOS RD., AZTEC, NM 87410  
DISTRICT IV  
11885 S. ST. FRANCIS DR., SANTA FE, NM 87505

State of New Mexico  
Energy, Minerals & Natural Resources Department  
**OIL CONSERVATION DIVISION**  
1220 South St. Francis Dr.  
Santa Fe, New Mexico 87505

Form C-102  
Revised July 16, 2010  
Submit to Appropriate  
District Office

☐ AMENDED REPORT

**WELL LOCATION AND ACREAGE DEDICATION PLAT**

API Number		Pool Code <b>97565</b>	Pool Name <b>N. Seven Rivers; Glorieta-Yeso</b>
Property Code <b>21143</b>	Property Name <b>FAIRCHILD 24</b>		Well Number <b>2H</b>
OGRID No.	Operator Name <b>NEARBURG PRODUCING COMPANY</b>		Elevation <b>3417</b>

Surface Location

UL or lot No.	Section	Township	Range	Lot Idn	Feet from the	North/South line	Feet from the	East/West line	County
<b>L</b>	<b>24</b>	<b>19-S</b>	<b>25-E</b>		<b>2520</b>	<b>SOUTH</b>	<b>750</b>	<b>WEST</b>	<b>EDDY</b>

Bottom Hole Location If Different From Surface

UL or lot No.	Section	Township	Range	Lot Idn	Feet from the	North/South line	Feet from the	East/West line	County
<b>D</b>	<b>24</b>	<b>19-S</b>	<b>25-E</b>		<b>330</b>	<b>NORTH</b>	<b>330</b>	<b>WEST</b>	<b>EDDY</b>

Dedicated Acres <b>80</b>	Joint or Infill	Consolidation Code	Order No.
------------------------------	-----------------	--------------------	-----------

NO ALLOWABLE WILL BE ASSIGNED TO THIS COMPLETION UNTIL ALL INTERESTS HAVE BEEN CONSOLIDATED OR A NON-STANDARD UNIT HAS BEEN APPROVED BY THE DIVISION

<p>330' B.H. GRID AZ = 351°28'03" HORIZ. DIST. = 2522.7' 750' S.L. SEE DETAIL 2520'</p> <p>GEODETIC COORDINATES NAD 27 NME SURFACE LOCATION Y=598684.5 N X=466010.5 E LAT.=32.645837° N LONG.=104.443760° W BOTTOM HOLE LOCATION Y=601178.6 N X=465636.3 E</p>	<p><b>OPERATOR CERTIFICATION</b></p> <p>I hereby certify that the information herein is true and complete to the best of my knowledge and belief, and that this organization either owns a working interest or unleased mineral interest in the land including the proposed bottom hole location or has a right to drill this well at this location pursuant to a contract with an owner of such mineral or working interest, or to a voluntary pooling agreement or a compulsory pooling order heretofore entered by the division.</p> <p><i>Terri Stathem</i> 5/3/11 Signature Date <b>Terri Stathem</b> Printed Name <b>tstathem@nearburg.com</b> E-mail Address</p>
	<p><b>SURVEYOR CERTIFICATION</b></p> <p>I hereby certify that the well location shown on this plat was plotted from field notes of actual surveys made by me or under my supervision, and that the same is true and correct to the best of my belief.</p> <p><b>MARCH 8, 2011</b> Date of Survey Signature &amp; Seal of Professional Surveyor:  </p> <p>Certificate Number: Gary G. Eidson 12641 Ronald J. Eidson 3239 LA WSC W.O.: 11.13.1010</p>

