

MEWBOURNE OIL COMPANY

500 W. TEXAS, SUITE 1020
MIDLAND, TEXAS 79701

(432) 682-3715
FAX (432) 685-4170

June 7, 2012

Certified Mail-Return Receipt No. 0292

Unicon Producing Company
P.O. Box 85236
Dallas, Texas 75285

Re: MOC's West Draw WIU
West Draw 5 NC No. 1H
100' FNL & 1670' FWL (SL)
330' FNL & 1670' FWL (BHL)
Section 5, T20S, R25E
Eddy County, New Mexico

Gentlemen:

Mewbourne Oil Company (Mewbourne) as Operator hereby proposes to drill the captioned well at the referenced surface location (SL) to the referenced bottom hole location (BHL). The proposed well will be drilled to a true vertical depth (TVD) of approximately 2,705 feet subsurface to evaluate the Yeso formation for oil production. The proposed well will have a horizontal measured depth (MD) of approximately 7,545 feet. The E/2W/2 of the captioned Section 5 will be dedicated to the well as the oil proration unit.

Regarding the above, enclosed for your further handling is our AFE dated June 2, 2012 for the captioned well. In the event you elect to participate in the captioned proposed well, please sign the enclosed AFE and return to me within thirty (30) days.

Should you have any questions regarding the above, please email me at cmitchell@mewbourne.com or call me at (432) 682-3715.

Sincerely,

MEWBOURNE OIL COMPANY

Corey Mitchell

Corey Mitchell
Landman

Oil Conservation Division
Case No. _____
Exhibit No. 4

Corey Mitchell/Mewbourne

02/18/2010 09:07 AM

To doug_hurlbut@eogresources.com

cc

bcc

Subject West Draw Prospect

Doug,

Mewbourne is working on putting a deal together in Section 5, T20S, R25E, Eddy County, New Mexico and by Title Opinion dated 10-9-2009 covering the N/2 of Section 5 as to depths from the surface to 4500 feet beneath the surface, Unicon Producing Company is credited as owning 3.07617% WI in the SW/4NW/4 and 1.53809% WI in the SW/4NE/4 of the previously described Section 5.

From what I can tell, it appears EOG claimed the Unicon interest in the deep well drilled in the N/2 of the said Section 5, being the Tombstone 5 Fee Com. #2 Well. When you get a chance, can you look through you file and see if EOG also claims the interest of Unicon as to the shallow depths for the above described tracts? Thanks for your time and help. Let me know if you have any questions. Have a good day.

Corey Mitchell
Land Department
Mewbourne Oil Company
500 West Texas, Suite 1020
Midland, TX 79701
Bus. (432) 682-3715
Fax (432) 685-4170

2-18-10
Doug said EOG
does not claim
the interest of
Unicon.
(CN)



West Draw 5 - Unicon interest
Corey Mitchell to: Patrick J. Tower

06/19/2012 01:43 PM

Pat,

Mewbourne has proposed the drilling of our West Draw "5" NC No. 1H Well, which consist of the E/2W/2 proration unit in Section 5, T20S, R25E, Eddy County, New Mexico. Unicon Producing Company is credited as owning 12.30469% interest in the S/2SE/4NW/4, which is 1.537029% interest in the E/2W/2 proration unit. I believe EOG now owns this interest, but I am not certain of this.

From what I can tell, it appears Paul Haden engaged in talks with you about this interest back in 2004 regarding our proposed Morrow well. It appears your title wasn't clear and you were not certain EOG claimed the Unicon interest. I believe you informed us to pool the interest due to unclear title and the interest being small.

On February 18, 2010, I talked with Doug Hurlbut one more time about the Unicon interest and he informed me that EOG does not claim the interest.

When you get time, can you double check your files and make sure EOG does not claim this interest? If this is still the opinion of EOG, would EOG be willing to sign a quit claim assignment to Mewbourne regarding the Unicon interest?

Let me know if you have any questions. Thanks for your time and help Pat. Have a great day.

Corey Mitchell
Land Department
Mewbourne Oil Company
500 West Texas, Suite 1020
Midland, TX 79701
Bus. (432) 682-3715
Fax (432) 685-4170

WD5 NC #14

SENDER: COMPLETE THIS SECTION

- Complete items 1, 2, and 3. Also complete item 4 if Restricted Delivery is desired.
- Print your name and address on the reverse so that we can return the card to you.
- Attach this card to the back of the mailpiece, or on the front if space permits.

1. Article Addressed to:

David A. Metts
2609 Hodges Street
Midland, Texas 79705

COMPLETE THIS SECTION ON DELIVERY

A. Signature ☒ Agent
☒ Addressee

B. Received by (Printed Name) C. Date of Delivery

D. Is delivery address different from item 1? ☐ Yes
 If YES, enter delivery address below: ☐ No

3. Service Type
☒ Certified Mail ☐ Express Mail
☐ Registered ☐ Return Receipt for Merchandise
☐ Insured Mail ☐ C.O.D.

4. Restricted Delivery? (Extra Fee) ☐ Yes

2. Article Number

(Transfer from service label)

7009 2250 0000 0617 0049

MEWBOURNE OIL COMPANY

500 W. TEXAS, SUITE 1020
MIDLAND, TEXAS 79701

(432) 682-3715
FAX (432) 685-4170

June 7, 2012

Certified Mail-Return Receipt No. 0049

David A. Metts
2609 Hodges Street
Midland, Texas 79705

Re: MOC's West Draw WIU
West Draw 5 NC No. 1H
100' FNL & 1670' FWL (SL)
330' FNL & 1670' FWL (BHL)
Section 5, T20S, R25E
Eddy County, New Mexico

Dear Mr. Metts:

Mewbourne Oil Company (Mewbourne) as Operator hereby proposes to drill the captioned well at the referenced surface location (SL) to the referenced bottom hole location (BHL). The proposed well will be drilled to a true vertical depth (TVD) of approximately 2,705 feet subsurface to evaluate the Yeso formation for oil production. The proposed well will have a horizontal measured depth (MD) of approximately 7,545 feet. The E/2W/2 of the captioned Section 5 will be dedicated to the well as the oil proration unit.

Regarding the above, enclosed for your further handling is our AFE dated June 2, 2012 for the captioned well. In the event you elect to participate in the captioned proposed well, please sign the enclosed AFE and return to me within thirty (30) days.

Should you have any questions regarding the above, please email me at cmitchell@mewbourne.com or call me at (432) 682-3715.

Sincerely,

MEWBOURNE OIL COMPANY



Corey Mitchell
Landman

WDS NC #1H

SENDER: COMPLETE THIS SECTION

- Complete items 1, 2, and 3. Also complete item 4 if Restricted Delivery is desired.
- Print your name and address on the reverse so that we can return the card to you.
- Attach this card to the back of the mailpiece, or on the front if space permits.

1. Article Addressed to:

✓
Leslea Ingram Cole
6336 N. Oracle Road, Suite 326-331
Tucson, Arizona 85704

COMPLETE THIS SECTION ON DELIVERY

A. Signature

x *Al Mathis*

☐ Agent

☐ Addressee

B. Received by (Printed Name)

Al Mathis

C. Date of Delivery

12/11/02

D. Is delivery address different from item 1?

☐ Yes

If YES, enter delivery address below:

☒ No

3. Service Type

☒ Certified Mail

☐ Express Mail

☐ Registered

☐ Return Receipt for Merchandise

☐ Insured Mail

☐ C.O.D.

4. Restricted Delivery? (Extra Fee)

☐ Yes

2. Article Number

(Transfer from service label)

7009 2250 0000 0617 0155

PS Form 3811, February 2004

Domestic Return Receipt

102595-02-M-1540

MEWBOURNE OIL COMPANY

500 W. TEXAS, SUITE 1020
MIDLAND, TEXAS 79701

(432) 682-3715
FAX (432) 685-4170

June 7, 2012

Certified Mail-Return Receipt No. 0155

Leslea Ingram Cole
6336 N. Oracle Road, Ste. 326-331
Tucson, Arizona 85704

Re: MOC's West Draw WIU
West Draw 5 NC No. 1H
100' FNL & 1670' FWL (SL)
330' FNL & 1670' FWL (BHL)
Section 5, T20S, R25E
Eddy County, New Mexico

Dear Ms. Cole:


Mewbourne Oil Company (Mewbourne) as Operator hereby proposes to drill the captioned well at the referenced surface location (SL) to the referenced bottom hole location (BHL). The proposed well will be drilled to a true vertical depth (TVD) of approximately 2,705 feet subsurface to evaluate the Yeso formation for oil production. The proposed well will have a horizontal measured depth (MD) of approximately 7,545 feet. The E/2W/2 of the captioned Section 5 will be dedicated to the well as the oil proration unit.

Regarding the above, enclosed for your further handling is our AFE dated June 2, 2012 for the captioned well. In the event you elect to participate in the captioned proposed well, please sign the enclosed AFE and return to me within thirty (30) days.

Should you have any questions regarding the above, please email me at cmitchell@mewbourne.com or call me at (432) 682-3715.

Sincerely,

MEWBOURNE OIL COMPANY



Corey Mitchell
Landman

WD 5 NC #1H

SENDER: COMPLETE THIS SECTION

- Complete items 1, 2, and 3. Also complete item 4 if Restricted Delivery is desired.
- Print your name and address on the reverse so that we can return the card to you.
- Attach this card to the back of the mailpiece, or on the front if space permits.

1. Article Addressed to:

Joan L. Ingram
P.O. Box 4757 577
Roswell, New Mexico 88202

COMPLETE THIS SECTION ON DELIVERY

A. Signature

X

Joan L. Ingram

☐ Agent

☐ Addressee

B. Received by (Printed Name)

Joan L. Ingram

C. Date of Delivery

D. Is delivery address different from item 1? ☐ Yes

If YES, enter delivery address below: ☐ No

3. Service Type

☒ Certified Mail ☐ Express Mail

☐ Registered ☐ Return Receipt for Merchandise

☐ Insured Mail ☐ C.O.D.

4. Restricted Delivery? (Extra Fee)

☐ Yes

2. Article Number

(Transfer from service label)

7009 2250 0000 0617 0100

PS Form 3811, February 2004

Domestic Return Receipt

102595-02-M-1540

MEWBOURNE OIL COMPANY

500 W. TEXAS, SUITE 1020
MIDLAND, TEXAS 79701

(432) 682-3715
FAX (432) 685-4170

June 7, 2012

Certified Mail-Return Receipt No. 0100

Joan L. Ingram
P.O. Box 1757
Roswell, NM 88202

Re: MOC's West Draw WIU
West Draw 5 NC No. 1H
100' FNL & 1670' FWL (SL)
330' FNL & 1670' FWL (BHL)
Section 5, T20S, R25E
Eddy County, New Mexico

Dear Ms. Ingram:

Mewbourne Oil Company (Mewbourne) as Operator hereby proposes to drill the captioned well at the referenced surface location (SL) to the referenced bottom hole location (BHL). The proposed well will be drilled to a true vertical depth (TVD) of approximately 2,705 feet subsurface to evaluate the Yezo formation for oil production. The proposed well will have a horizontal measured depth (MD) of approximately 7,545 feet. The E/2W/2 of the captioned Section 5 will be dedicated to the well as the oil proration unit.

Regarding the above, enclosed for your further handling is our AFE dated June 2, 2012 for the captioned well. In the event you elect to participate in the captioned proposed well, please sign the enclosed AFE and return to me within thirty (30) days.

Should you have any questions regarding the above, please email me at cmitchell@mewbourne.com or call me at (432) 682-3715.

Sincerely,

MEWBOURNE OIL COMPANY



Corey Mitchell
Landman

MEWBOURNE OIL COMPANY

500 W. TEXAS, SUITE 1020
MIDLAND, TEXAS 79701

(432) 682-3715
FAX (432) 685-4170

July 3, 2012

Certified Mail-Return Receipt No. 1310

Joan L. Ingram
P.O. Box 577
Roswell, NM 88202

Re: Offer to Purchase Term Assignment
S/2SE/4NW/4 of Section 5, T20S, R25E;
Eddy County, New Mexico

Ms. Ingram:

Pursuant to our conversation, Mewbourne Oil Company (Mewbourne) is interested in acquiring a Term Assignment covering your interest in the S/2SE/4NW/4 of the captioned Section 5, as to depths from the surface to 4,500' beneath the surface. Based upon our most current title information, you appear to own 0.52083% working interest (0.104166 net acres) in the S/2SE/4NW/4 of the captioned Section 5.

The Term Assignment would exclude the wellbore and production therefrom of the existing Tombstone 5 Fee Com No. 2 located 1650' FNL & 1450' FWL of Section 5.

Regarding the above, Mewbourne hereby offers to purchase a two (2) year Term Assignment covering all of your interest in the above described land, as to depths from the surface to 4,500' beneath the surface for \$20.00 based upon delivery of a 75% net revenue interest to Mewbourne.


I know the \$20.00 is not much, but the above interest is very small and hard to place a value on.

The above offer is subject to your immediate acceptance and Mewbourne's approval of title and assignment form. If acceptable, please execute the Term Assignment in the presence of a notary public and return to me within 30 days from the date of this letter. Upon receipt of your executed Term Assignment, I will forward you our check for \$20.00.

Should you have any questions regarding the above, please email me at cmitchell@mewbourne.com or call me at (432) 682-3715.

Sincerely,

MEWBOURNE OIL COMPANY



Corey Mitchell
Landman

WD 5 NC #1H

SENDER: COMPLETE THIS SECTION

- Complete items 1, 2, and 3. Also complete item 4 if Restricted Delivery is desired.
- Print your name and address on the reverse so that we can return the card to you.
- Attach this card to the back of the mailpiece, or on the front if space permits.

1. Article Addressed to:

✓
Louis Berney
1797 15th Avenue
Star Prairie, Wisconsin 54026

COMPLETE THIS SECTION ON DELIVERY

A. Signature: X L. Berney ☐ Agent ☐ Addressee

B. Received by (Printed Name)

Louis Berney

C. Date of Delivery

6-13

D. Is delivery address different from item 1? ☐ Yes

If YES, enter delivery address below: ☐ No

3. Service Type

☒ Certified Mail ☐ Express Mail

☐ Registered ☐ Return Receipt for Merchandise

☐ Insured Mail ☐ C.O.D.

4. Restricted Delivery? (Extra Fee)

☐ Yes

2. Article Number

(Transfer from service label)

7009 2250 0000 0617 0025

PS Form 3811, February 2004

Domestic Return Receipt

102595-02-M-1540

MEWBOURNE OIL COMPANY

500 W. TEXAS, SUITE 1020
MIDLAND, TEXAS 79701

(432) 682-3715
FAX (432) 685-4170

June 7, 2012

Certified Mail-Return Receipt No. 0025

Louis Berney
1797 15th Avenue
Star Prairie, Wisconsin 54026

Re: MOC's West Draw WIU
West Draw 5 NC No. 1H
100' FNL & 1670' FWL (SL)
330' FNL & 1670' FWL (BHL)
Section 5, T20S, R25E
Eddy County, New Mexico

Dear Mr. Berney:


Mewbourne Oil Company (Mewbourne) as Operator hereby proposes to drill the captioned well at the referenced surface location (SL) to the referenced bottom hole location (BHL). The proposed well will be drilled to a true vertical depth (TVD) of approximately 2,705 feet subsurface to evaluate the Yeso formation for oil production. The proposed well will have a horizontal measured depth (MD) of approximately 7,545 feet. The E/2W/2 of the captioned Section 5 will be dedicated to the well as the oil proration unit.

Regarding the above, enclosed for your further handling is our AFE dated June 2, 2012 for the captioned well. In the event you elect to participate in the captioned proposed well, please sign the enclosed AFE and return to me within thirty (30) days.

Should you have any questions regarding the above, please email me at cmitchell@mewbourne.com or call me at (432) 682-3715.

Sincerely,

MEWBOURNE OIL COMPANY



Corey Mitchell
Landman

MEWBOURNE OIL COMPANY

500 W. TEXAS, SUITE 1020
MIDLAND, TEXAS 79701

(432) 682-3715
FAX (432) 685-4170

June 7, 2012

Certified Mail-Return Receipt No. 0070

Henry Holding Corporation
3525 Andrews Highway, Ste. 200
Midland, Texas 79703

Re: MOC's West Draw WIU
West Draw 5 NC No. 1H
100' FNL & 1670' FWL (SL)
330' FNL & 1670' FWL (BHL)
Section 5, T20S, R25E
Eddy County, New Mexico

Gentlemen:

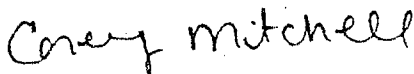
Mewbourne Oil Company (Mewbourne) as Operator hereby proposes to drill the captioned well at the referenced surface location (SL) to the referenced bottom hole location (BHL). The proposed well will be drilled to a true vertical depth (TVD) of approximately 2,705 feet subsurface to evaluate the Yeso formation for oil production. The proposed well will have a horizontal measured depth (MD) of approximately 7,545 feet. The E/2W/2 of the captioned Section 5 will be dedicated to the well as the oil proration unit.

Regarding the above, enclosed for your further handling is our AFE dated June 2, 2012 for the captioned well. In the event you elect to participate in the captioned proposed well, please sign the enclosed AFE and return to me within thirty (30) days.

Should you have any questions regarding the above, please email me at cmitchell@mewbourne.com or call me at (432) 682-3715.

Sincerely,

MEWBOURNE OIL COMPANY



Corey Mitchell
Landman

WDS NC #1H

SENDER: COMPLETE THIS SECTION

- Complete items 1, 2, and 3. Also complete item 4 if Restricted Delivery is desired.
- Print your name and address on the reverse so that we can return the card to you.
- Attach this card to the back of the mailpiece, or on the front if space permits.

1. Article Addressed to:

✓
Robert Urista and Jere Urista
2116 S.W. Third Avenue
Grand Rapids, MN 55744-4142

2. Article Number
(Transfer from service label)

7009 2250 0000 0617 0308

COMPLETE THIS SECTION ON DELIVERY

A. Signature ☒ X *Robert Urista* ☐ Agent ☒ Addressee

B. Received by (Printed Name) **ROBERT URISTA** C. Date of Delivery **6-11-12**

D. Is delivery address different from item 1? ☐ Yes
If YES, enter delivery address below: ☒ No

3. Service Type
☒ Certified Mail ☐ Express Mail
☐ Registered ☐ Return Receipt for Merchandise
☐ Insured Mail ☐ C.O.D.

4. Restricted Delivery? (Extra Fee) ☐ Yes

MEWBOURNE OIL COMPANY

500 W. TEXAS, SUITE 1020
MIDLAND, TEXAS 79701

(432) 682-3715
FAX (432) 685-4170

June 7, 2012

Certified Mail-Return Receipt No. 0308

Robert Urista and Jere Urista
2116 SW Third Avenue
Grand Rapids, MN 55744-4142

Re: MOC's West Draw WIU
West Draw 5 NC No. 1H
100' FNL & 1670' FWL (SL)
330' FNL & 1670' FWL (BHL)
Section 5, T20S, R25E
Eddy County, New Mexico

Dear Mr. and Mrs. Urista:

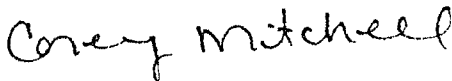
Mewbourne Oil Company (Mewbourne) as Operator hereby proposes to drill the captioned well at the referenced surface location (SL) to the referenced bottom hole location (BHL). The proposed well will be drilled to a true vertical depth (TVD) of approximately 2,705 feet subsurface to evaluate the Yeso formation for oil production. The proposed well will have a horizontal measured depth (MD) of approximately 7,545 feet. The E/2W/2 of the captioned Section 5 will be dedicated to the well as the oil proration unit.

Regarding the above, enclosed for your further handling is our AFE dated June 2, 2012 for the captioned well. In the event you elect to participate in the captioned proposed well, please sign the enclosed AFE and return to me within thirty (30) days.

Should you have any questions regarding the above, please email me at cmitchell@mewbourne.com or call me at (432) 682-3715.

Sincerely,

MEWBOURNE OIL COMPANY



Corey Mitchell
Landman

WDS NC #14

SENDER: COMPLETE THIS SECTION

- Complete items 1, 2, and 3. Also complete item 4 if Restricted Delivery is desired.
- Print your name and address on the reverse of this card to return the card to you.
- Attach this card to the back of the mailpiece, or on the front if space permits.

1. Article Addressed to:

~~2214 IDS Center~~
Minneapolis, MN 55402

COMPLETE THIS SECTION ON DELIVERY

A. Signature ☒ Agent ☐ Addressee

B. Received by (Printed Name) C. Date of Delivery

D. ☒ address different from item 1? ☐ Yes ☐ No
If Yes, give delivery address below:

3. Service Type ☒ Certified Mail ☐ Registered Mail ☐ Return Receipt for Merchandise ☐ Insured Mail ☐ Registered Mail ☐ Restricted Delivery ☐ Yes ☐ No

7009 2250 0000 0612162

2. Article Number
(Transfer from service label)

PS Form 3811, February 2004
Domestic Return Receipt

FROM
MEWBOURNE OIL COMPANY
500 WEST TEXAS, SUITE 1020
MIDLAND, TEXAS 79701

SHIP TO
LS
2214 IDS Center
Minneapolis, MN 55402

RETURN POSTAGE GUARANTEED

Corey

First Class Mail

ATTEMPTED,
NOT KNOWN

INSUFFICIENT
ADDRESS

MEWBOURNE OIL COMPANY

500 W. TEXAS, SUITE 1020
MIDLAND, TEXAS 79701

(432) 682-3715
FAX (432) 685-4170

June 7, 2012

Certified Mail-Return Receipt No. 0162

LSN
2214 IDS Center
Minneapolis, MN 55402

Re: MOC's West Draw WIU
West Draw 5 NC No. 1H
100' FNL & 1670' FWL (SL)
330' FNL & 1670' FWL (BHL)
Section 5, T20S, R25E
Eddy County, New Mexico

Gentlemen:


Mewbourne Oil Company (Mewbourne) as Operator hereby proposes to drill the captioned well at the referenced surface location (SL) to the referenced bottom hole location (BHL). The proposed well will be drilled to a true vertical depth (TVD) of approximately 2,705 feet subsurface to evaluate the Yeso formation for oil production. The proposed well will have a horizontal measured depth (MD) of approximately 7,545 feet. The E/2W/2 of the captioned Section 5 will be dedicated to the well as the oil proration unit.

Regarding the above, enclosed for your further handling is our AFE dated June 2, 2012 for the captioned well. In the event you elect to participate in the captioned proposed well, please sign the enclosed AFE and return to me within thirty (30) days.

Should you have any questions regarding the above, please email me at cmitchell@mewbourne.com or call me at (432) 682-3715.

Sincerely,

MEWBOURNE OIL COMPANY



Corey Mitchell
Landman

Western SPC#1H

SENDER: COMPLETE THIS SECTION

- Complete items 1, 2, and 3. Also complete item 4 if Restricted Delivery is desired.
- Print your name and address on the reverse so that we can return the card to you.
- Attach this card to the back of the mailpiece, or on the front if space permits.

1. Article Addressed to:

LSN
1011 Feltl Court, Apt. 609
Hopkins, MN 55343

2. Article Number
(Transfer from service label)

7010 1870 0001 6456 9737

PS Form 3811, February 2004

Domestic Return Receipt

102595-02-M-1540

COMPLETE THIS SECTION ON DELIVERY

A. Signature

X

[Signature]

☒ Agent

☐ Addressee

B. Received by (Printed Name)

Rhiannon Korus

C. Date of Delivery

6-21-12

D. Is delivery address different from item 1? ☐ Yes

If YES, enter delivery address below: ☒ No

3. Service Type

☒ Certified Mail

☐ Express Mail

☐ Registered

☐ Return Receipt for Merchandise

☐ Insured Mail

☐ C.O.D.

4. Restricted Delivery? (Extra Fee)

☐ Yes

MEWBOURNE OIL COMPANY

500 W. TEXAS, SUITE 1020
MIDLAND, TEXAS 79701

(432) 682-3715
FAX (432) 685-4170

June 15, 2012

Certified Mail-Return Receipt No. 9737

LSN
1011 Feltl Court, Apt. 609
Hopkins, MN 55343

Re: MOC's West Draw WIU
West Draw 5 NC No. 1H
100' FNL & 1670' FWL (SL)
330' FNL & 1670' FWL (BHL)
Section 5, T20S, R25E
Eddy County, New Mexico

Gentlemen:

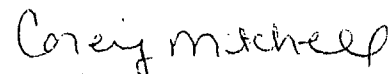
Mewbourne Oil Company (Mewbourne) as Operator hereby proposes to drill the captioned well at the referenced surface location (SL) to the referenced bottom hole location (BHL). The proposed well will be drilled to a true vertical depth (TVD) of approximately 2,705 feet subsurface to evaluate the Yeso formation for oil production. The proposed well will have a horizontal measured depth (MD) of approximately 7,545 feet. The E/2W/2 of the captioned Section 5 will be dedicated to the well as the oil proration unit.

Regarding the above, enclosed for your further handling is our AFE dated June 2, 2012 for the captioned well. In the event you elect to participate in the captioned proposed well, please sign the enclosed AFE and return to me within thirty (30) days.

Should you have any questions regarding the above, please email me at cmitchell@mewbourne.com or call me at (432) 682-3715.

Sincerely,

MEWBOURNE OIL COMPANY



Corey Mitchell
Landman

MEWBOURNE OIL COMPANY

500 W. TEXAS, SUITE 1020
MIDLAND, TEXAS 79701

(432) 682-3715
FAX (432) 685-4170

June 7, 2012

Certified Mail-Return Receipt No. 0087

Howard Y. Williams, Jr.
3500 Glenarden Road
Saint Paul, MN 55112

Re: MOC's West Draw WIU
West Draw 5 NC No. 1H
100' FNL & 1670' FWL (SL)
330' FNL & 1670' FWL (BHL)
Section 5, T20S, R25E
Eddy County, New Mexico

Dear Mr. Williams:

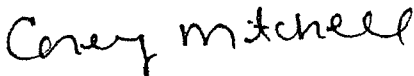
Mewbourne Oil Company (Mewbourne) as Operator hereby proposes to drill the captioned well at the referenced surface location (SL) to the referenced bottom hole location (BHL). The proposed well will be drilled to a true vertical depth (TVD) of approximately 2,705 feet subsurface to evaluate the Yeso formation for oil production. The proposed well will have a horizontal measured depth (MD) of approximately 7,545 feet. The E/2W/2 of the captioned Section 5 will be dedicated to the well as the oil proration unit.

Regarding the above, enclosed for your further handling is our AFE dated June 2, 2012 for the captioned well. In the event you elect to participate in the captioned proposed well, please sign the enclosed AFE and return to me within thirty (30) days.

Should you have any questions regarding the above, please email me at cmitchell@mewbourne.com or call me at (432) 682-3715.

Sincerely,

MEWBOURNE OIL COMPANY



Corey Mitchell
Landman

WDS NC #14

SENDER: COMPLETE THIS SECTION

- Complete items 1, 2, and 3. Also complete item 4 if Restricted Delivery is desired.
- Print your name and address on the reverse so that we can return the card to you.
- Attach this card to the back of the mailpiece, or on the front if space permits.

1. Article Addressed to:

James S. Henry and Marion Henry
5687 Silverthorn
Shoreview, MN 55126

2. Article Number
 (Transfer from service label)

7009 2250 0000 0617 0094

PS Form 3811, February 2004

Domestic Return Receipt

102595-02-M-1540

COMPLETE THIS SECTION ON DELIVERY

A. Signature

X


Marion Henry ☐ Agent ☐ Addressee

B. Received by (Printed Name)

C. Date of Delivery

MARION HENRY *11-12*

D. Is delivery address different from item 1? ☐ Yes ☐ No
 If YES, enter delivery address below:



3. Service Type

- ☒ Certified Mail ☐ Express Mail
- ☐ Registered ☐ Return Receipt for Merchandise
- ☐ Insured Mail ☐ C.O.D.

4. Restricted Delivery? (Extra Fee)

☐ Yes

MEWBOURNE OIL COMPANY

500 W. TEXAS, SUITE 1020
MIDLAND, TEXAS 79701

(432) 682-3715
FAX (432) 685-4170

June 7, 2012

Certified Mail-Return Receipt No. 0094

James S. Henry and Marion Henry
5687 Silverthorn
Shoreview, MN 55126

Re: MOC's West Draw WIU
West Draw 5 NC No. 1H
100' FNL & 1670' FWL (SL)
330' FNL & 1670' FWL (BHL)
Section 5, T20S, R25E
Eddy County, New Mexico

Dear Mr. and Mrs. Henry:

Mewbourne Oil Company (Mewbourne) as Operator hereby proposes to drill the captioned well at the referenced surface location (SL) to the referenced bottom hole location (BHL). The proposed well will be drilled to a true vertical depth (TVD) of approximately 2,705 feet subsurface to evaluate the Yeso formation for oil production. The proposed well will have a horizontal measured depth (MD) of approximately 7,545 feet. The E/2W/2 of the captioned Section 5 will be dedicated to the well as the oil proration unit.

Regarding the above, enclosed for your further handling is our AFE dated June 2, 2012 for the captioned well. In the event you elect to participate in the captioned proposed well, please sign the enclosed AFE and return to me within thirty (30) days.

Should you have any questions regarding the above, please email me at cmitchell@mewbourne.com or call me at (432) 682-3715.

Sincerely,

MEWBOURNE OIL COMPANY

Corey Mitchell

Corey Mitchell
Landman

MEWBOURNE OIL COMPANY

500 W. TEXAS, SUITE 1020
MIDLAND, TEXAS 79701

(432) 682-3715
FAX (432) 685-4170

June 22, 2012

Marion Henry, Trustee of the
Marion Henry Trust
5687 Silverthorn
Shoreview, MN 55126

Re: MOC's West Draw "5" NC No. 1H
Section 5, T20S, R25E
Eddy County, New Mexico

Dear Ms. Henry:

Pursuant to our conversation, you stated you are interested in selling your 0.02029% interest in the S/2SE/4NW/4 of the above captioned Section 5 to Mewbourne Oil Company (Mewbourne) instead of participating in the well.


Regarding the above, enclosed is an Assignment and Bill of Sale for your execution. Please sign in the presence of a Notary Public and return same in the enclosed postage paid envelope provided for your convenience. Once I receive the Assignment, I will mail you our check in the amount of \$10.00, which represents the payment for your undivided leasehold interest covering the above captioned lands.

Also, please send me a copy of the probate proceedings for your late husband, James S. Henry and a copy of the Marion Henry Trust to verify the interest being in the trust.

Should you have any questions regarding the above, please email me at cmitchell@mewbourne.com or call me at (432) 682-3715.

Sincerely,

MEWBOURNE OIL COMPANY


Corey Mitchell
Landman

WDS NC #14

SENDER: COMPLETE THIS SECTION

- Complete items 1, 2, and 3. Also complete item 4 if Restricted Delivery is desired.
- Print your name and address on the reverse so that we can return the card to you.
- Attach this card to the back of the mailpiece, or on the front if space permits.

1. Article Addressed to:

**Pauline Melichar, Trustee
5512 Brook Drive
Edina, MN 55439**

COMPLETE THIS SECTION ON DELIVERY

A. Signature ☒ Agent ☐ Addressee
Pauline Melichar

B. Received by (Printed Name) *Melichar* C. Date of Delivery *6/1/04*

D. Is delivery address different from item 1? ☐ Yes
 If YES, enter delivery address below: ☒ No

3. Service Type
☒ Certified Mail ☐ Express Mail
☐ Registered ☐ Return Receipt for Merchandise
☐ Insured Mail ☐ C.O.D.

4. Restricted Delivery? (Extra Fee) ☐ Yes

2. Article Number
 (Transfer from service label) **7009 2250 0000 0617 0223**

PS Form 3811, February 2004

Domestic Return Receipt

102595-02-M-1540

MEWBOURNE OIL COMPANY

500 W. TEXAS, SUITE 1020
MIDLAND, TEXAS 79701

(432) 682-3715
FAX (432) 685-4170

June 7, 2012

Certified Mail-Return Receipt No. 0223

Pauline Melichar, Trustee
5512 Brook Drive
Edina, MN 55439

Re: MOC's West Draw WIU
West Draw 5 NC No. 1H
100' FNL & 1670' FWL (SL)
330' FNL & 1670' FWL (BHL)
Section 5, T20S, R25E
Eddy County, New Mexico

Dear Ms. Melichar:


Mewbourne Oil Company (Mewbourne) as Operator hereby proposes to drill the captioned well at the referenced surface location (SL) to the referenced bottom hole location (BHL). The proposed well will be drilled to a true vertical depth (TVD) of approximately 2,705 feet subsurface to evaluate the Yeso formation for oil production. The proposed well will have a horizontal measured depth (MD) of approximately 7,545 feet. The E/2W/2 of the captioned Section 5 will be dedicated to the well as the oil proration unit.

Regarding the above, enclosed for your further handling is our AFE dated June 2, 2012 for the captioned well. In the event you elect to participate in the captioned proposed well, please sign the enclosed AFE and return to me within thirty (30) days.

Should you have any questions regarding the above, please email me at cmitchell@mewbourne.com or call me at (432) 682-3715.

Sincerely,

MEWBOURNE OIL COMPANY



Corey Mitchell
Landman

WD 5 NC #114

SENDER: COMPLETE THIS SECTION

- Complete items 1, 2, and 3. Also complete item 4 if Restricted Delivery is desired.
- Print your name and address on the reverse so that we can return the card to you.
- Attach this card to the back of the mailpiece, or on the front if space permits.

1. Article Addressed to:

✓
Claire E. Peper
9050 Spring Run Blvd., Unit #307
Bonita Springs, FL 34135

COMPLETE THIS SECTION ON DELIVERY

A. Signature

Claire Peper

☐ Agent

☐ Addressee

B. Received by (Printed Name)

Claire Peper

C. Date of Delivery

6/19/12

D. Is delivery address different from item 1? ☐ Yes

If YES, enter delivery address below: ☐ No

3. Service Type

☒ Certified Mail

☐ Express Mail

☐ Registered

☐ Return Receipt for Merchandise

☐ Insured Mail

☐ C.O.D.

4. Restricted Delivery? (Extra Fee)

☐ Yes

2. Article Number

(Transfer from service label)

7009 2250 0000 0617 0230

MEWBOURNE OIL COMPANY

500 W. TEXAS, SUITE 1020
MIDLAND, TEXAS 79701

(432) 682-3715
FAX (432) 685-4170

June 7, 2012

Certified Mail-Return Receipt No. 0230

Claire E. Peper, a widow and the
heirs or devisees of Martin C. Peper
9050 Spring Run Boulevard, Unit #307
Bonita Springs, FL 34135

Re: MOC's West Draw WIU
West Draw 5 NC No. 1H
100' FNL & 1670' FWL (SL)
330' FNL & 1670' FWL (BHL)
Section 5, T20S, R25E
Eddy County, New Mexico

Dear Ms. Peper:


Mewbourne Oil Company (Mewbourne) as Operator hereby proposes to drill the captioned well at the referenced surface location (SL) to the referenced bottom hole location (BHL). The proposed well will be drilled to a true vertical depth (TVD) of approximately 2,705 feet subsurface to evaluate the Yezo formation for oil production. The proposed well will have a horizontal measured depth (MD) of approximately 7,545 feet. The E/2W/2 of the captioned Section 5 will be dedicated to the well as the oil proration unit.

Regarding the above, enclosed for your further handling is our AFE dated June 2, 2012 for the captioned well. In the event you elect to participate in the captioned proposed well, please sign the enclosed AFE and return to me within thirty (30) days.

Should you have any questions regarding the above, please email me at cmitchell@mewbourne.com or call me at (432) 682-3715.

Sincerely,

MEWBOURNE OIL COMPANY



Corey Mitchell
Landman

MEWBOURNE OIL COMPANY

500 W. TEXAS, SUITE 1020
MIDLAND, TEXAS 79701

(432) 682-3715
FAX (432) 685-4170

June 20, 2012

Certified Mail-Return Receipt No.1075

Claire E. Peper, a widow and the
heirs or devisees of Martin C. Peper
9060 Spring Run Boulevard, Unit #206
Bonita Springs, FL 34135

Re: MOC's West Draw WIU
West Draw 5 NC No. 1H
100' FNL & 1670' FWL (SL)
330' FNL & 1670' FWL (BHL)
Section 5, T20S, R25E
Eddy County, New Mexico

Dear Ms. Peper:

Mewbourne Oil Company (Mewbourne) as Operator hereby proposes to drill the captioned well at the referenced surface location (SL) to the referenced bottom hole location (BHL). The proposed well will be drilled to a true vertical depth (TVD) of approximately 2,705 feet subsurface to evaluate the Yezo formation for oil production. The proposed well will have a horizontal measured depth (MD) of approximately 7,545 feet. The E/2W/2 of the captioned Section 5 will be dedicated to the well as the oil proration unit.

Regarding the above, enclosed for your further handling is our AFE dated June 2, 2012 for the captioned well. In the event you elect to participate in the captioned proposed well, please sign the enclosed AFE and return to me within thirty (30) days.

Should you have any questions regarding the above, please email me at cmitchell@mewbourne.com or call me at (432) 682-3715.

Sincerely,

MEWBOURNE OIL COMPANY



Corey Mitchell
Landman

UNKNOWN

First Class Mail

FROM	
MEWBOURNE OIL COMPANY 500 WEST TEXAS, SUITE 1020 MIDLAND, TEXAS 79701	
SHIP TO	
F.F. Zdenck and Anusaya Zdenck 3510 Siems Court Saint Paul, Minnesota 55112	
RET	

ATTEMPTED NOT KNOWN
06/12

NIXIE 3086 1 07 06/14/12

RETURN TO SENDER
ATTEMPTED-NOT KNOWN
UNABLE TO FORWARD
RETURN TO SENDER



ATTEMPTED NOT KNOWN
06/12

US MAIL

SENDER: COMPLETE THIS SECTION

COMPLETE THIS SECTION ON DELIVERY

1. Article Addressed to:

F.F. Zdenck and Anusaya Zdenck
3510 Siems Court
Saint Paul, Minnesota 55112

2. Article Number
(Transfer from service label)
PS Form 3811, February 2004 Domestic Return Receipt 7009 2250 0000 0617 0339 102296-02-04-1540

3. Service Type

☒ Certified Mail
☐ Registered Mail
☐ Return Receipt for Merchandise
☐ Insured Mail
☐ C.O.D.
☐ Express Mail
☐ Restricted Delivery? (Extra Fee) ☐ Yes ☐ No

4. Signature

☒ Signature
☐ Agent
☐ Addressee

5. Received by (Printed Name)

6. Date of Delivery

7. Is delivery address different from item 1? ☐ Yes ☐ No
If YES, enter delivery address below:

MEWBOURNE OIL COMPANY

500 W. TEXAS, SUITE 1020
MIDLAND, TEXAS 79701

(432) 682-3715
FAX (432) 685-4170

June 7, 2012

Certified Mail-Return Receipt No. 0339

F.F. Zdenck and Anusaya Zdenck
3510 Siems Court
Saint Paul, Minnesota 55112

Re: MOC's West Draw WIU
West Draw 5 NC No. 1H
100' FNL & 1670' FWL (SL)
330' FNL & 1670' FWL (BHL)
Section 5, T20S, R25E
Eddy County, New Mexico

Dear Mr. and Mrs. Zdenck:


Mewbourne Oil Company (Mewbourne) as Operator hereby proposes to drill the captioned well at the referenced surface location (SL) to the referenced bottom hole location (BHL). The proposed well will be drilled to a true vertical depth (TVD) of approximately 2,705 feet subsurface to evaluate the Yeso formation for oil production. The proposed well will have a horizontal measured depth (MD) of approximately 7,545 feet. The E/2W/2 of the captioned Section 5 will be dedicated to the well as the oil proration unit.

Regarding the above, enclosed for your further handling is our AFE dated June 2, 2012 for the captioned well. In the event you elect to participate in the captioned proposed well, please sign the enclosed AFE and return to me within thirty (30) days.

Should you have any questions regarding the above, please email me at cmitchell@mewbourne.com or call me at (432) 682-3715.

Sincerely,

MEWBOURNE OIL COMPANY



Corey Mitchell
Landman

Withdrawal 5 NC #1H

SENDER: COMPLETE THIS SECTION

- Complete items 1, 2, and 3. Also complete item 4 if Restricted Delivery is desired.
- Print your name and address on the reverse so that we can return the card to you.
- Attach this card to the back of the mailpiece, or on the front if space permits.

1. Article Addressed to:

F.F. Zdenck and Anusaya Zdenck
10728 Old Pond Drive
Montgomery, Ohio 45249

2. Article Number
(Transfer from service label)

COMPLETE THIS SECTION ON DELIVERY

A. Signature

X

Zdenck

☐ Agent

☐ Addressee

B. Received by (Printed Name)

C. Date of Delivery

D. Is delivery address different from item 1? ☐ Yes
If YES, enter delivery address below: ☐ No

3. Service Type

☒ Certified Mail

☐ Express Mail

☐ Registered

☐ Return Receipt for Merchandise

☐ Insured Mail

☐ C.O.D.

4. Restricted Delivery? (Extra Fee)

☐ Yes

7010 1870 0001 6456 9775

PS Form 3811, February 2004

Domestic Return Receipt

102595-02-M-1540

MEWBOURNE OIL COMPANY

500 W. TEXAS, SUITE 1020
MIDLAND, TEXAS 79701

(432) 682-3715
FAX (432) 685-4170

June 15, 2012

Certified Mail-Return Receipt No. 9775

F.F. Zdenck and Anusaya Zdenck
10728 Old Pond Drive
Montgomery, Ohio 45249

Re: MOC's West Draw WIU
West Draw 5 NC No. 1H
100' FNL & 1670' FWL (SL)
330' FNL & 1670' FWL (BHL)
Section 5, T20S, R25E
Eddy County, New Mexico

Dear Mr. and Mrs. Zdenck:


Mewbourne Oil Company (Mewbourne) as Operator hereby proposes to drill the captioned well at the referenced surface location (SL) to the referenced bottom hole location (BHL). The proposed well will be drilled to a true vertical depth (TVD) of approximately 2,705 feet subsurface to evaluate the Yeso formation for oil production. The proposed well will have a horizontal measured depth (MD) of approximately 7,545 feet. The E/2W/2 of the captioned Section 5 will be dedicated to the well as the oil proration unit.

Regarding the above, enclosed for your further handling is our AFE dated June 2, 2012 for the captioned well. In the event you elect to participate in the captioned proposed well, please sign the enclosed AFE and return to me within thirty (30) days.

Should you have any questions regarding the above, please email me at cmitchell@mewbourne.com or call me at (432) 682-3715.

Sincerely,

MEWBOURNE OIL COMPANY



Corey Mitchell
Landman

WD5 NC #14

SENDER: COMPLETE THIS SECTION

- Complete items 1, 2, and 3. Also complete item 4 if Restricted Delivery is desired.
- Print your name and address on the reverse so that we can return the card to you.
- Attach this card to the back of the mailpiece, or on the front if space permits.

1. Article Addressed to:

Terry Christianson
1330 Natchez Avenue South
Golden Valley, MN 55416

COMPLETE THIS SECTION ON DELIVERY

- A. Signature ☐ Agent
X ☐ Addressee
- B. Received by (Printed Name) C. Date of Delivery
- D. Is delivery address different from item 1? ☐ Yes
If YES, enter delivery address below: ☐ No

3. Service Type ☐ Express Mail
☒ Certified Mail ☐ Return Receipt for Merchandise
☐ Registered ☐ Insured Mail ☐ C.O.D.
4. Restricted Delivery? (Extra Fee) ☐ Yes

2. Article Number (Transfer from service label) 7009 2250 0000 0117 0265
Domestic Return Receipt
PS Form 3811, February 2004 102595-02-M-1540

Handwritten: 16023, Copy

FROM
MEWBOURNE OIL COMPANY
500 WEST TEXAS, SUITE 1020
MIDLAND, TEXAS 79701

SHIP TO
Terry Christianson
1330 Natchez Avenue South
Golden Valley, MN 55416

RETURN POSTAGE GUARANTEED

First Class Mail

NO SUCH NUMBER

MEWBOURNE OIL COMPANY

500 W. TEXAS, SUITE 1020
MIDLAND, TEXAS 79701

(432) 682-3715
FAX (432) 685-4170

June 7, 2012

Certified Mail-Return Receipt No. 0285

Terry Christianson
1330 Natchez Avenue South
Golden Valley, MN 55416

Re: MOC's West Draw WIU
West Draw 5 NC No. 1H
100' FNL & 1670' FWL (SL)
330' FNL & 1670' FWL (BHL)
Section 5, T20S, R25E
Eddy County, New Mexico

Dear Mr. Christianson:

Mewbourne Oil Company (Mewbourne) as Operator hereby proposes to drill the captioned well at the referenced surface location (SL) to the referenced bottom hole location (BHL). The proposed well will be drilled to a true vertical depth (TVD) of approximately 2,705 feet subsurface to evaluate the Yeso formation for oil production. The proposed well will have a horizontal measured depth (MD) of approximately 7,545 feet. The E/2W/2 of the captioned Section 5 will be dedicated to the well as the oil proration unit.

Regarding the above, enclosed for your further handling is our AFE dated June 2, 2012 for the captioned well. In the event you elect to participate in the captioned proposed well, please sign the enclosed AFE and return to me within thirty (30) days.

Should you have any questions regarding the above, please email me at cmitchell@mewbourne.com or call me at (432) 682-3715.

Sincerely,

MEWBOURNE OIL COMPANY



Corey Mitchell
Landman

Wanda Draw SNC#14

SENDER: COMPLETE THIS SECTION

- Complete items 1, 2, and 3. Also complete item 4 if Restricted Delivery is desired.
- Print your name and address on the reverse so that we can return the card to you.
- Attach this card to the back of the mailpiece, or on the front if space permits.

1. Article Addressed to:

Terry Christianson
77 Quehl
Lakeland, MN 55043

2. Article Number
(Transfer from service label)

COMPLETE THIS SECTION ON DELIVERY

A. Signature

X *Care Christianson* ☒ Agent ☐ Addressee

B. Received by (Printed Name)

C. Date of Delivery

6-25

D. Is delivery address different from item 1? ☐ Yes
If YES, enter delivery address below: ☐ No

3. Service Type

☒ Certified Mail ☐ Express Mail
☐ Registered ☐ Return Receipt for Merchandise
☐ Insured Mail ☐ C.O.D.

4. Restricted Delivery? (Extra Fee) ☐ Yes

7010 1870 0001 6457 1082

PS Form 3811, February 2004

Domestic Return Receipt

102595-02-M-1540

MEWBOURNE OIL COMPANY

500 W. TEXAS, SUITE 1020
MIDLAND, TEXAS 79701

(432) 682-3715
FAX (432) 685-4170

June 20, 2012

Certified Mail-Return Receipt No. 1082

Terry Christianson
77 Quehl
Lakeland, MN 55043

Re: MOC's West Draw WIU
West Draw 5 NC No. 1H
100' FNL & 1670' FWL (SL)
330' FNL & 1670' FWL (BHL)
Section 5, T20S, R25E
Eddy County, New Mexico

Dear Mr. Christianson:

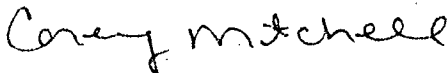
Mewbourne Oil Company (Mewbourne) as Operator hereby proposes to drill the captioned well at the referenced surface location (SL) to the referenced bottom hole location (BHL). The proposed well will be drilled to a true vertical depth (TVD) of approximately 2,705 feet subsurface to evaluate the Yezo formation for oil production. The proposed well will have a horizontal measured depth (MD) of approximately 7,545 feet. The E/2W/2 of the captioned Section 5 will be dedicated to the well as the oil proration unit.

Regarding the above, enclosed for your further handling is our AFE dated June 2, 2012 for the captioned well. In the event you elect to participate in the captioned proposed well, please sign the enclosed AFE and return to me within thirty (30) days.

Should you have any questions regarding the above, please email me at cmitchell@mewbourne.com or call me at (432) 682-3715.

Sincerely,

MEWBOURNE OIL COMPANY



Corey Mitchell
Landman



West Draw 5 NC #1H Well Proposal
Corey Mitchell to: tcchristi

07/02/2012 02:43 PM

Mr. Christianson,

Pursuant to our conversation, your interest in the S/2SE/4NW/4 of Section 5, T20S, R25E, Eddy County, New Mexico is 0.00902%. This is a very small percentage and is hard to assign a value. Basically we are looking at the following options:

1. Participate in the well.
2. Assign you interest to Mewbourne Oil Company.
3. Have your interest force pooled.

If you choose to assign your interest to Mewbourne, let me know and I will forward you and Assignment for execution. We have been paying other parties in this tract \$10.00 for an assignment. I know the amount isn't much, but the interests are so cut up they don't amount to much. We are willing to offer the same amount to you.

If you choose to have your interest pooled, you do not need to do anything. We will have a hearing with the New Mexico Oil Conservation Division and they will basically grant us your interest and the right to drill the well. This only applies to the specific well proposed. You would come back in the well for your full interest once the well pays out 3 times.

I hope this helps. Let me know which option you think works best for you and/or if you have any questions. Thanks. Have a great day.

Corey Mitchell
Land Department
Mewbourne Oil Company
500 West Texas, Suite 1020
Midland, TX 79701
Bus. (432) 682-3715
Fax (432) 685-4170

*Called 7-2-12... Doesn't want to
participate. What are his options?
CM*

WDS NC #14

SENDER: COMPLETE THIS SECTION

- Complete items 1, 2, and 3. Also complete item 4 if Restricted Delivery is desired.
- Print your name and address on the reverse so that we can return the card to you.
- Attach this card to the back of the mailpiece, or on the front if space permits.

1. Article Addressed to:

**Richard Kiene and Rita A. Kiene
2349 W. 1900 N.
Farr West, Utah 84404**

2. Article Number:

(Transfer from service label)

COMPLETE THIS SECTION ON DELIVERY

A. Signature

X

B. Received by (Printed Name)

C. Date of Delivery

D. Is delivery address different from item 1? ☐ Yes

If YES, enter delivery address below: ☐ No

3. Service Type

- ☒ Certified Mail ☐ Express Mail
☐ Registered ☐ Return Receipt for Merchandise
☐ Insured Mail ☐ C.O.D.

4. Restricted Delivery? (Extra Fee)

☐ Yes

7009 2250 0000 0617 0131

PS Form 3811, February 2004

Domestic Return Receipt

102595-02-M-1540

MEWBOURNE OIL COMPANY

500 W. TEXAS, SUITE 1020
MIDLAND, TEXAS 79701

(432) 682-3715
FAX (432) 685-4170

June 7, 2012

Certified Mail-Return Receipt No. 0131

Richard Kiene and Rita A. Kiene
2349 W. 1900 N
Farr West, Utah 84404

Re: MOC's West Draw WIU
West Draw 5 NC No. 1H
100' FNL & 1670' FWL (SL)
330' FNL & 1670' FWL (BHL)
Section 5, T20S, R25E
Eddy County, New Mexico

Dear Mr. and Mrs. Kiene:


Mewbourne Oil Company (Mewbourne) as Operator hereby proposes to drill the captioned well at the referenced surface location (SL) to the referenced bottom hole location (BHL). The proposed well will be drilled to a true vertical depth (TVD) of approximately 2,705 feet subsurface to evaluate the Yeso formation for oil production. The proposed well will have a horizontal measured depth (MD) of approximately 7,545 feet. The E/2W/2 of the captioned Section 5 will be dedicated to the well as the oil proration unit.

Regarding the above, enclosed for your further handling is our AFE dated June 2, 2012 for the captioned well. In the event you elect to participate in the captioned proposed well, please sign the enclosed AFE and return to me within thirty (30) days.

Should you have any questions regarding the above, please email me at cmitchell@mewbourne.com or call me at (432) 682-3715.

Sincerely,

MEWBOURNE OIL COMPANY



Corey Mitchell
Landman