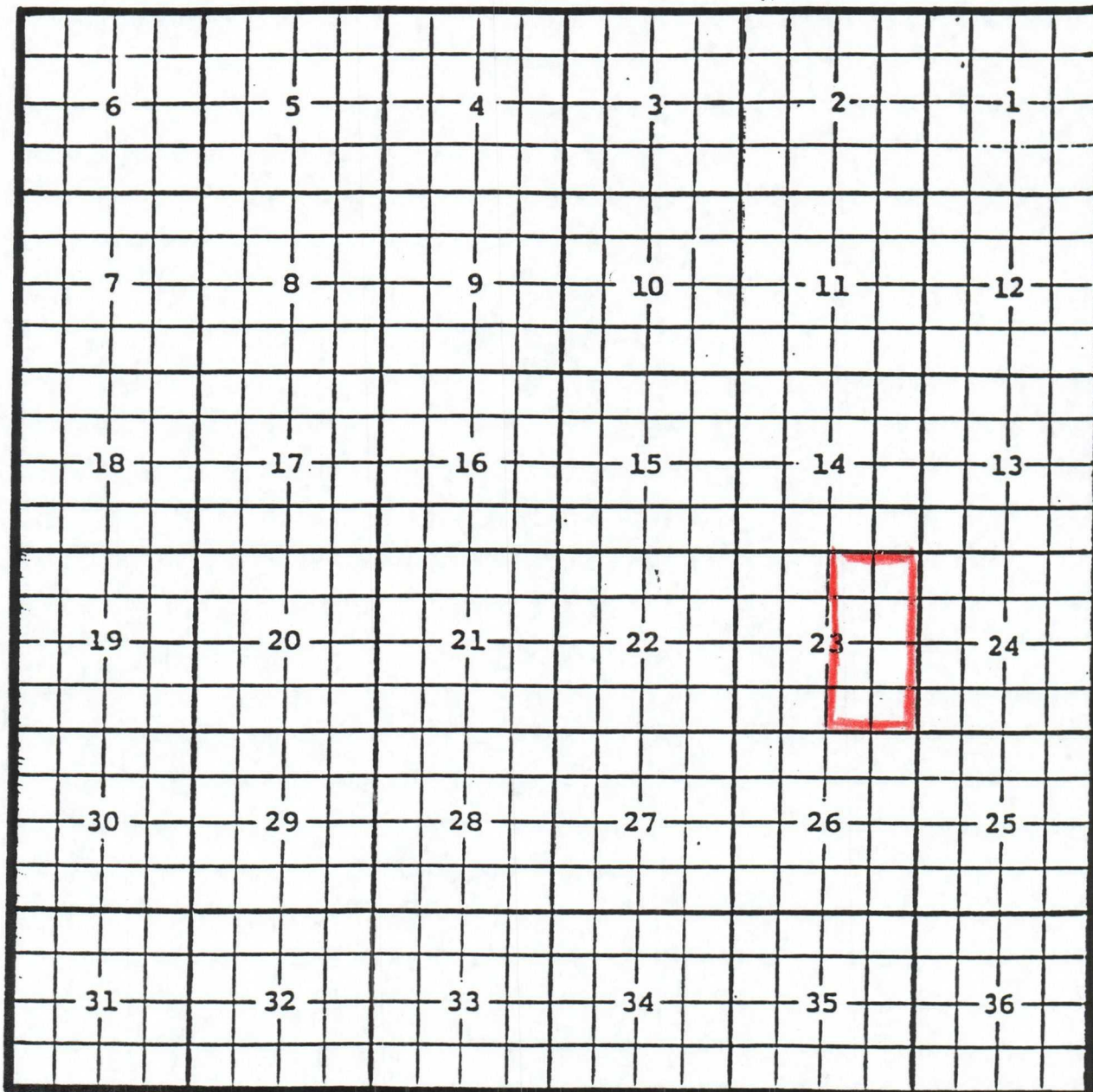


Eddy County, New Mexico

Cottonwood Draw; Atoka Gas Pool

TOWNSHIP 25 SOUTH, RANGE 26 EAST, NMPPM



Purpose: One completed gas well capable of producing.

Gruy Petroleum Management Company, Wigeon '23' Federal Com. #1

Location: Unit J, Sec. 23, Township 25 South, Range 26 East, NMPPM

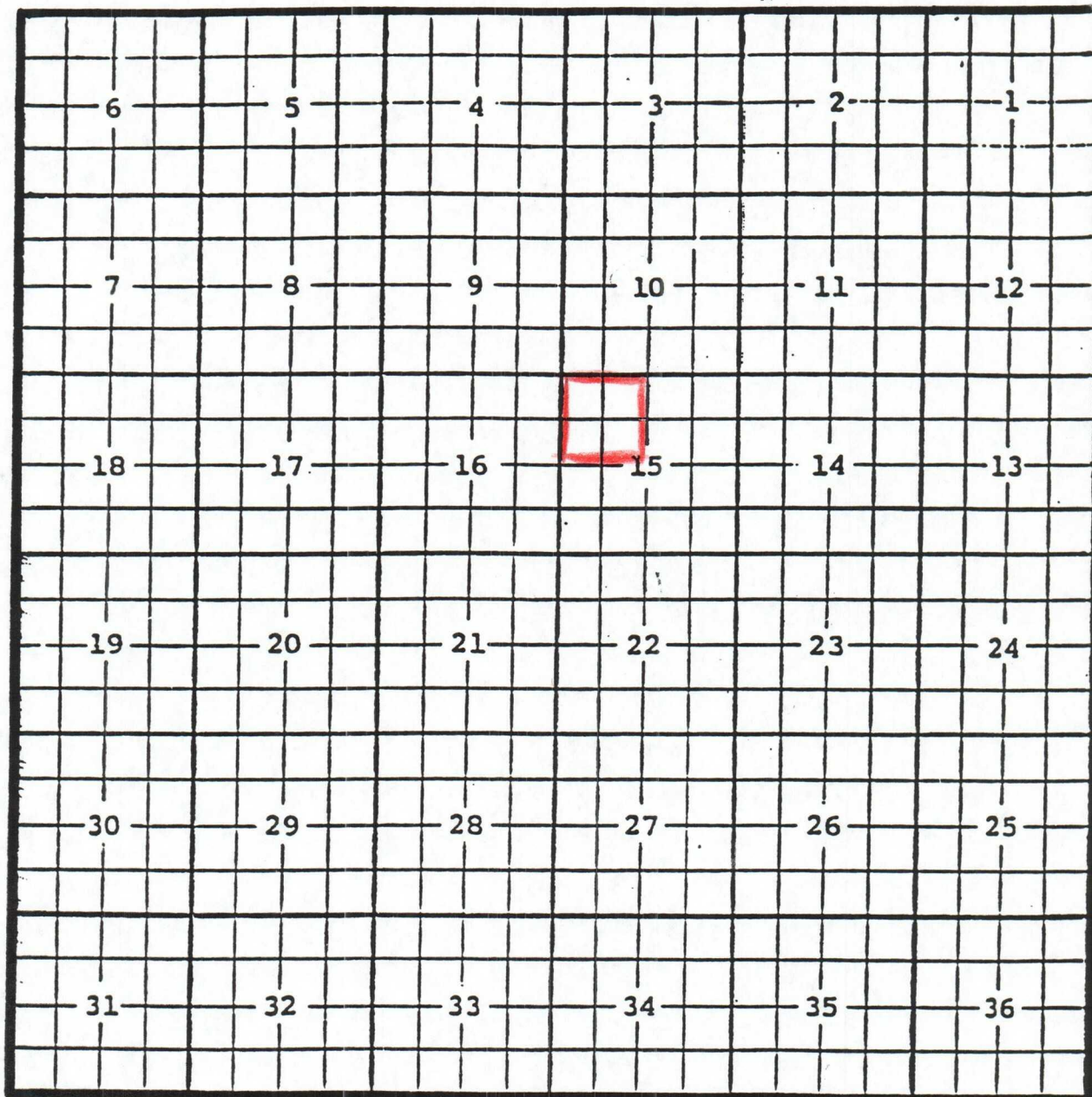
Completed 02/09/05 in the Atoka formation.

Top of perforations: 10,357'.

Eddy County, New Mexico

Fadeaway Ridge; Upper Pennsylvanian Oil Pool

TOWNSHIP 19 SOUTH, RANGE 28 EAST, NMPM



Purpose: One completed oil well capable of producing.

Marbob Energy Corporation, Hint '15' State #1

Location: Unit E, Sec. 15, Township 19 South, Range 28 East, NMPM

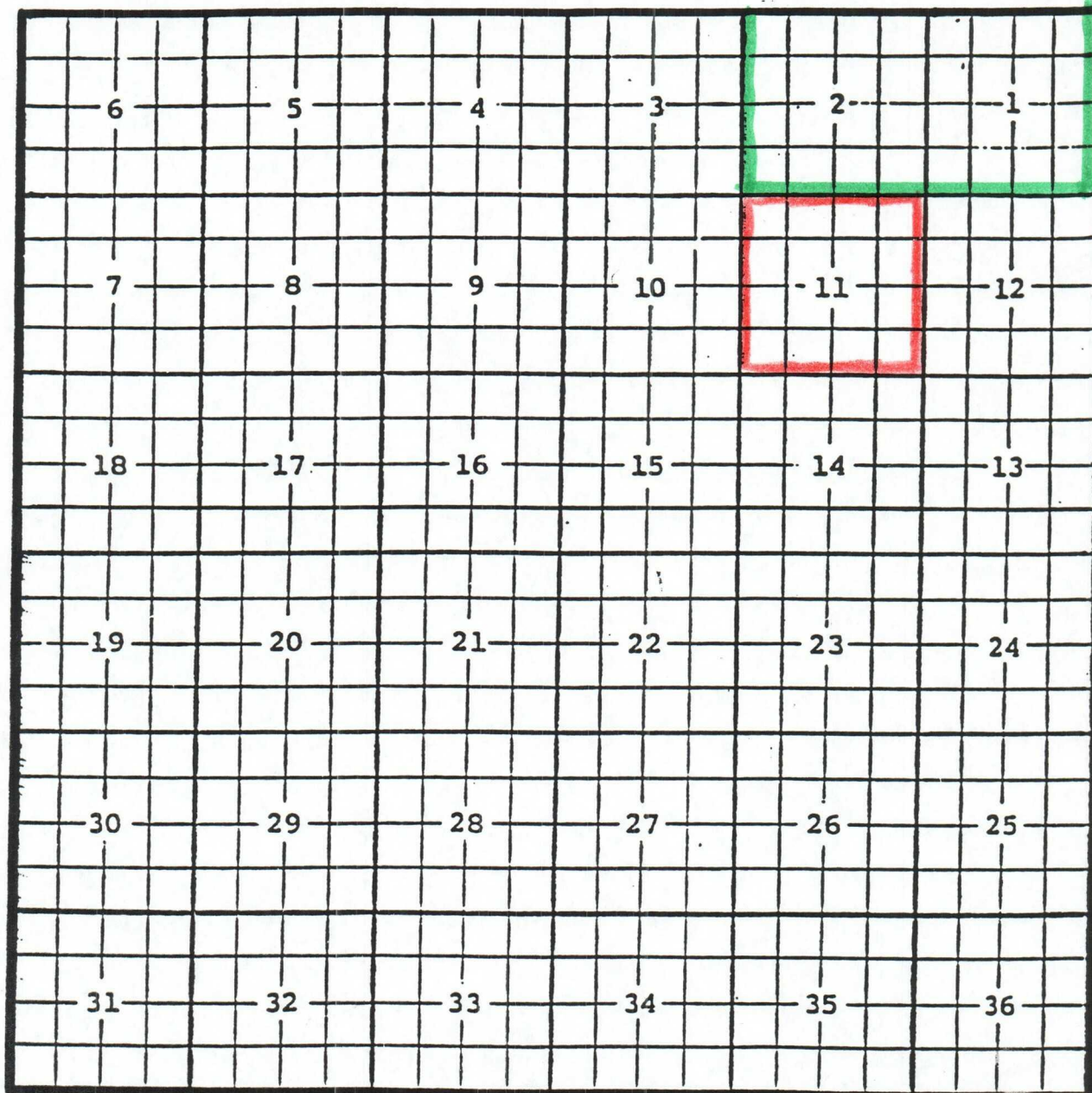
Completed 3/18/05 in the Canyon formation.

Top of perforations: 9564'.

Eddy County, New Mexico

Carlsbad; Morrow, East Gas Pool

TOWNSHIP 22 SOUTH, RANGE 27 EAST, NMPM



Purpose: One completed gas well capable of producing.

Devon Energy Production Company, Chase '11' Federal Com. # 2

Location: Unit C, Sec. 11, Township 22 South, Range 27 East, NMPM

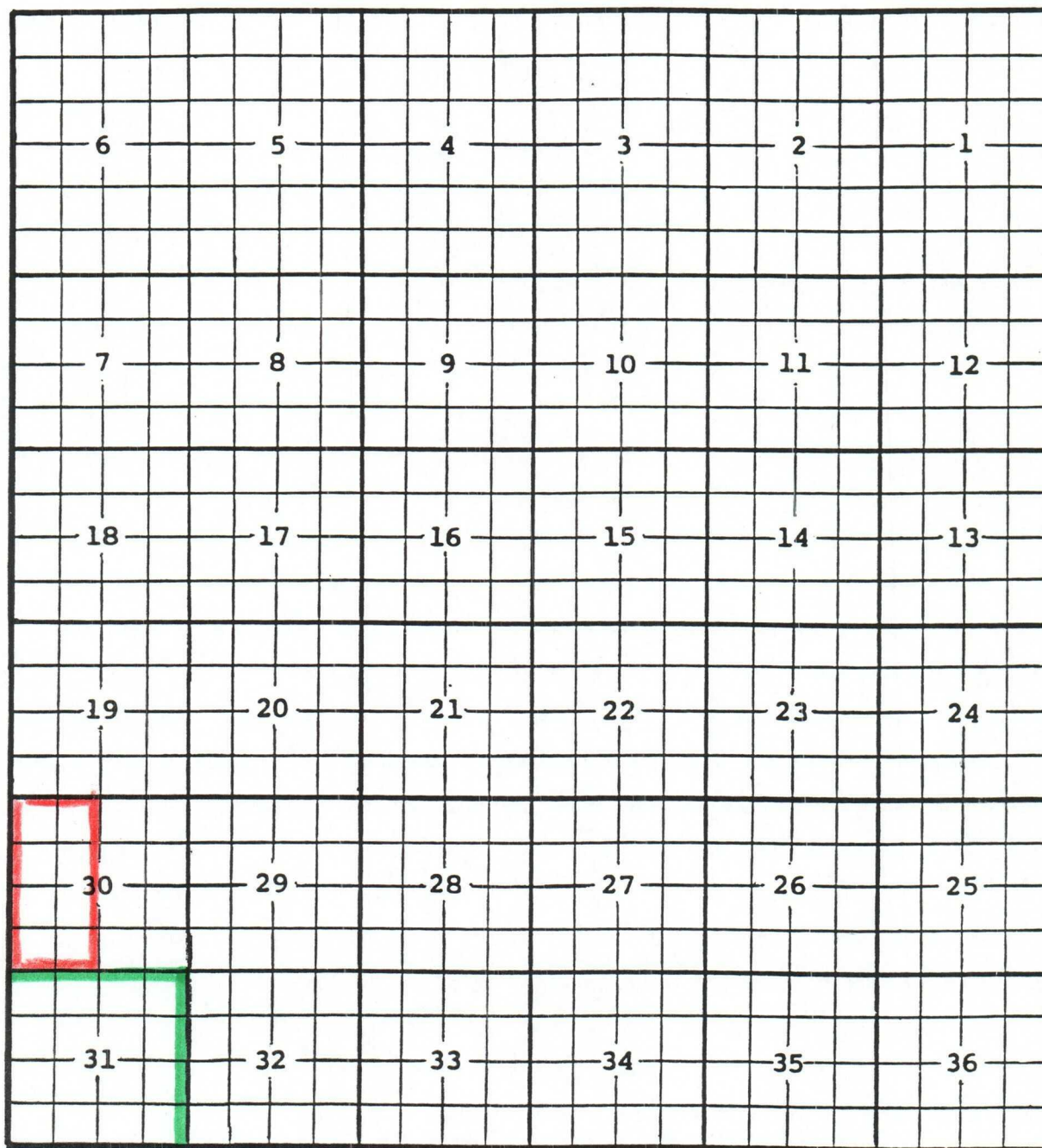
Completed 11/11/04 in the Morrow formation.

Top of perforations: 11,490'.

Eddy County, New Mexico

Carlsbad; Strawn, East Gas Pool

TOWNSHIP 21 SOUTH, RANGE 28 EAST, NMPM



Purpose: One completed gas well capable of producing.

Bass Enterprises Production Company, Big Eddy Unit # 144

Location: Unit I, Sec. 30, Township 21 South, Range 28 East, NMPM

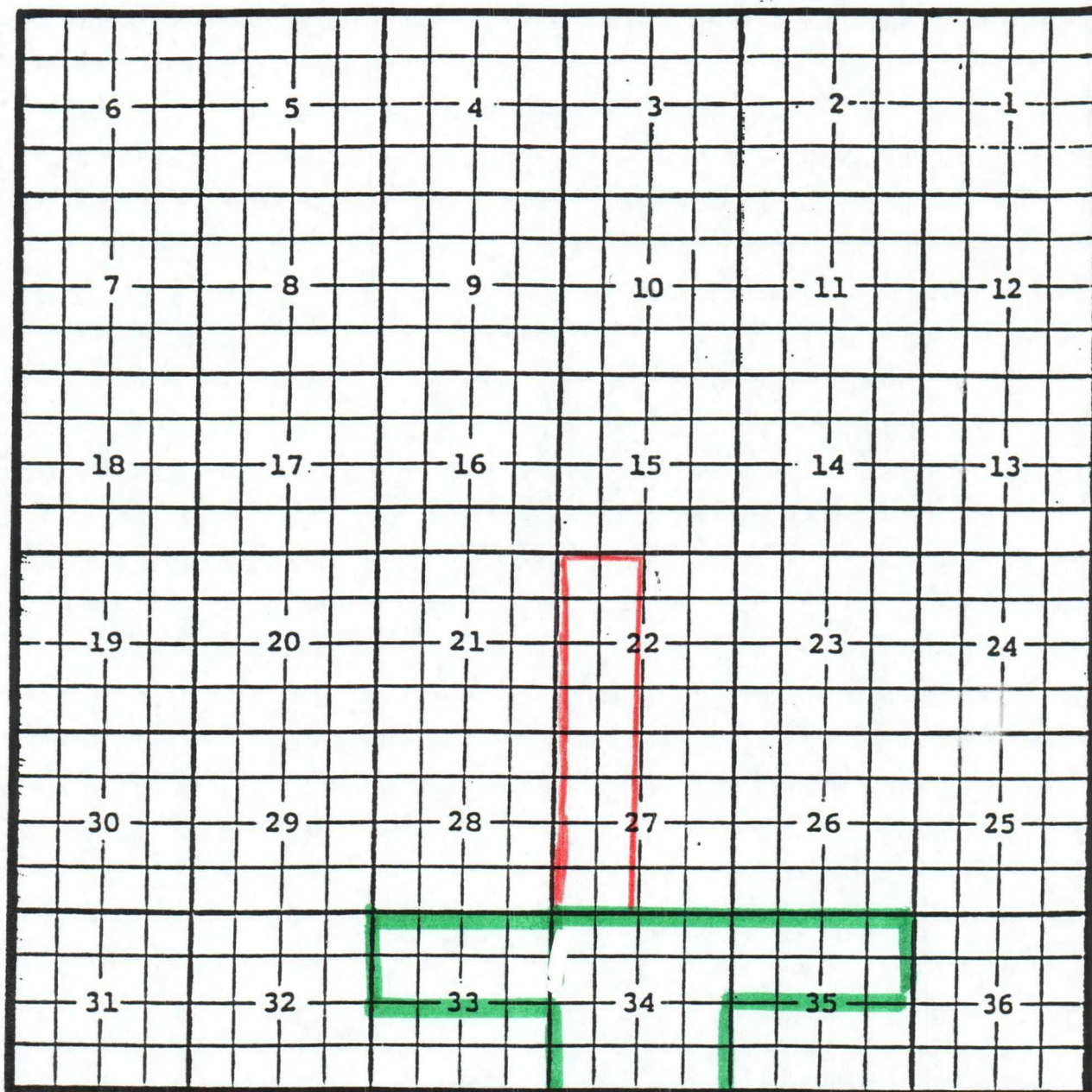
Completed 2/02/05 in the Strawn formation.

Top of perforations: 10,648'.

Eddy County, New Mexico

Collins Ranch; Wolfcamp Gas Pool

TOWNSHIP 17 SOUTH, RANGE 24 EAST, NMPM



Purpose: One completed gas well capable of producing.

EOG Resources, Inc., Nile '22' State Com. # 1

Location: Unit C, Sec. 22, Township 17 South, Range 24 East, NMPM /(BHL)

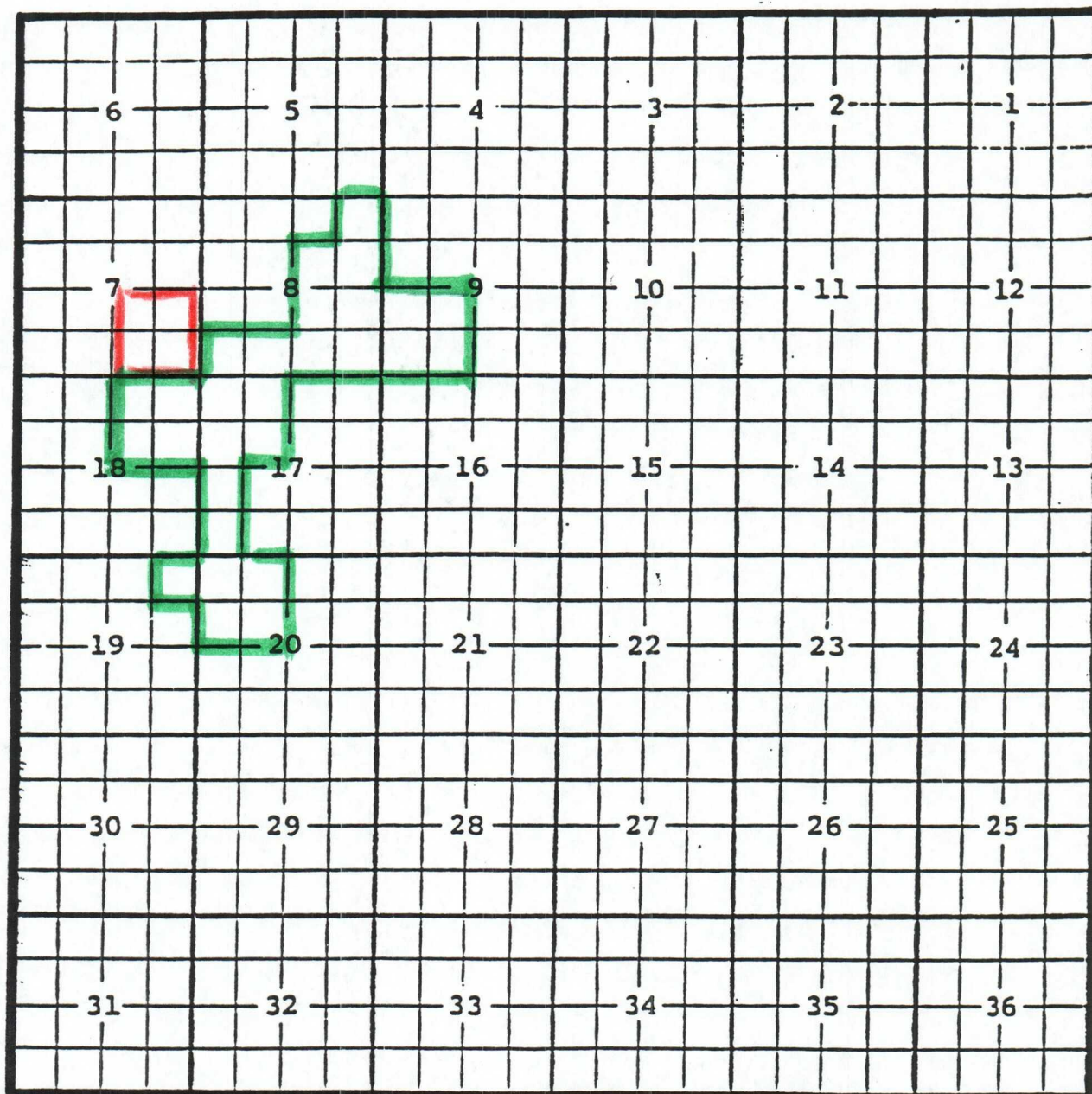
Completed 02/24/05 in the Wolfcamp formation.

Top of perforations: 5250'.

Eddy County, New Mexico

Corral Canyon; Delaware Oil Pool

TOWNSHIP 25 SOUTH, RANGE 30 EAST, NMPM



Purpose: One completed oil well capable of producing.

Marbob Energy Corporation, Biscuit State # 1

Location: Unit P, Sec. 7, Township 25 South, Range 30 East, NMPM

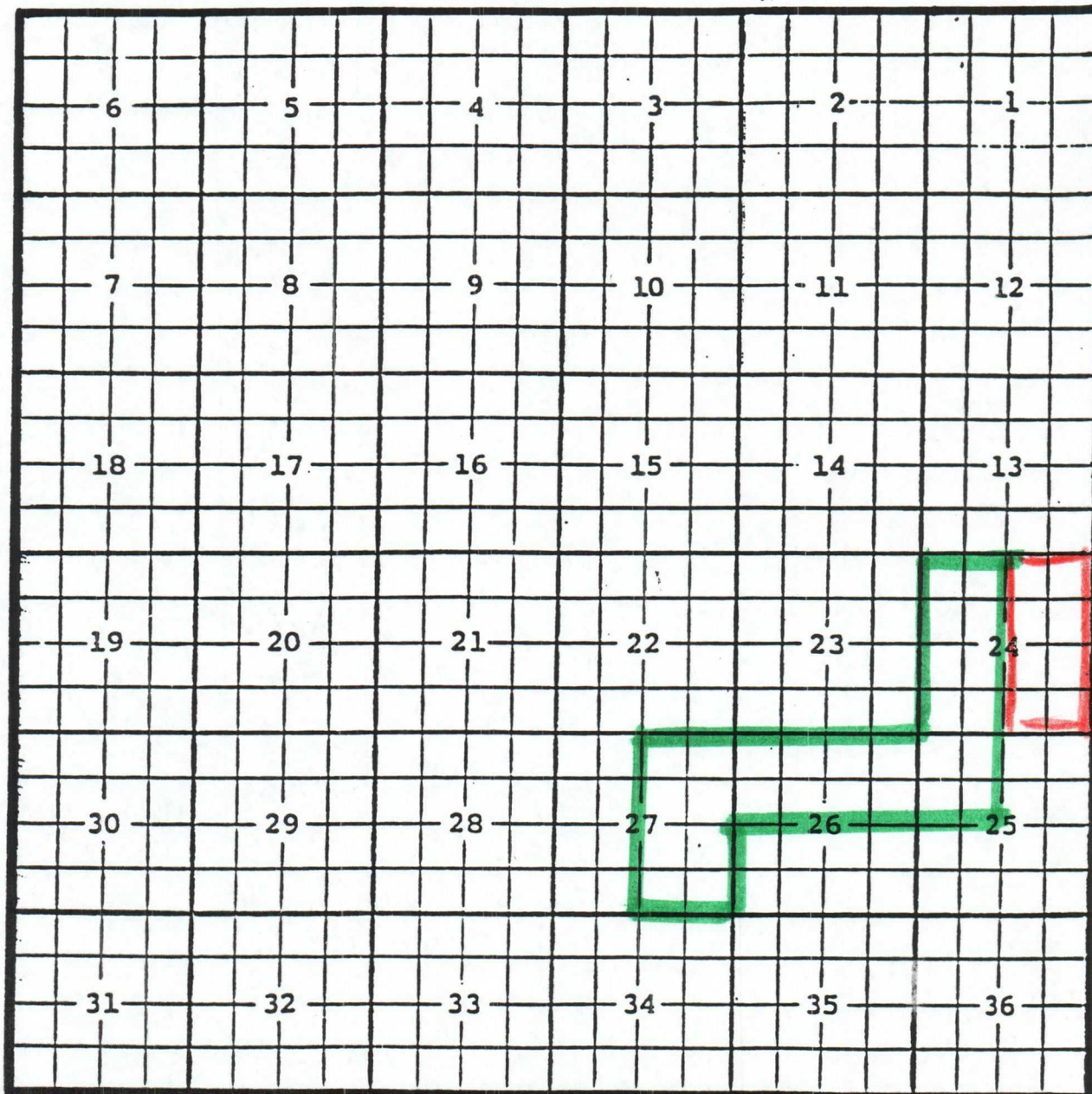
Completed 03/02/05 in the Delaware formation.

Top of perforations: 7121'.

Eddy County, New Mexico

Cottonwood Draw; Morrow Gas Pool

TOWNSHIP 25 SOUTH, RANGE 26 East, NMPM



Purpose: One completed gas well capable of producing.

Samson Resources Company, Lightning 24' Federal #1

Location: Unit B, Section 24, Township 25 South, Range 26 East, NMPM

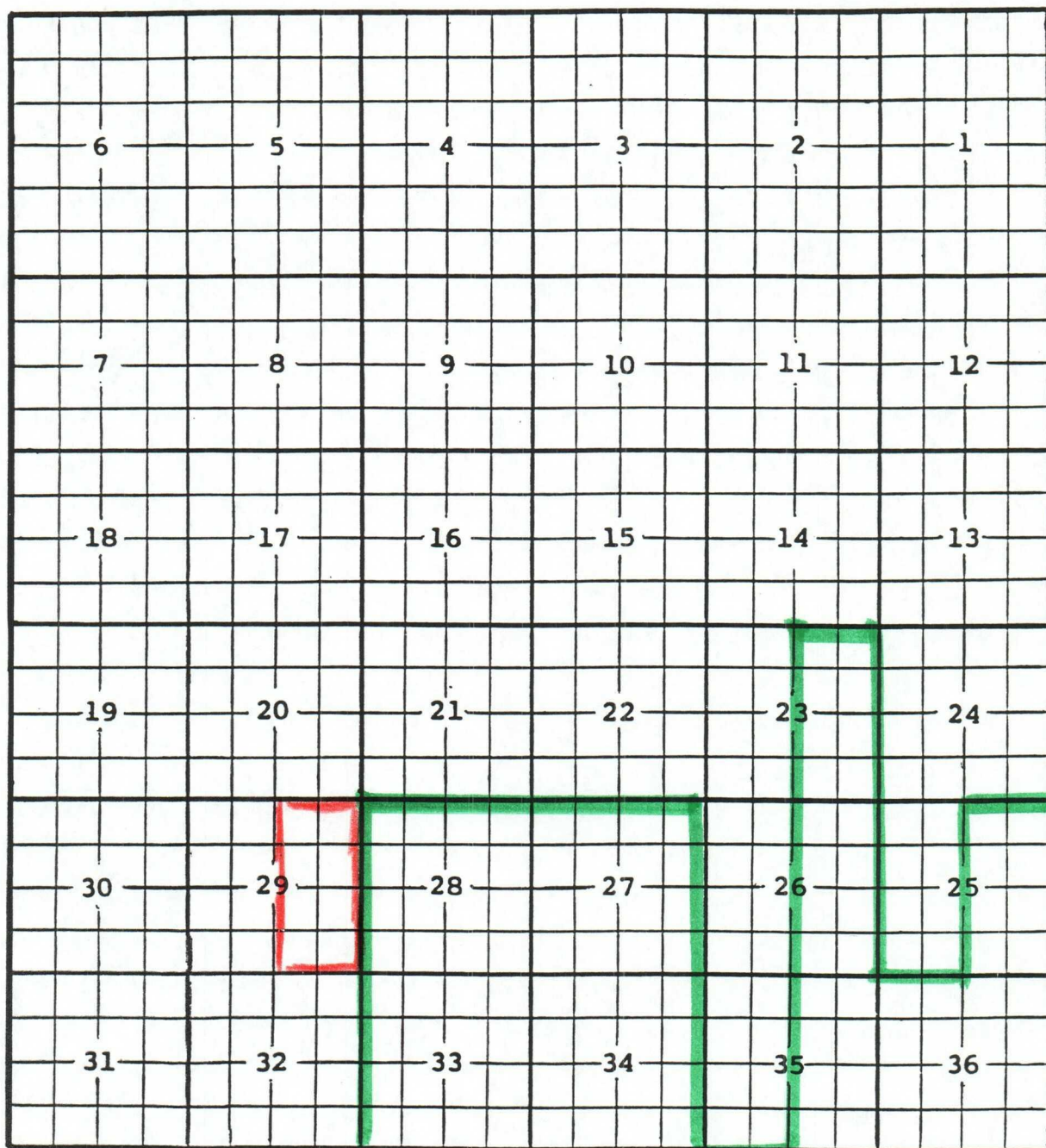
Completed 01/17/05 in the Morrow formation.

Top of perforations: 11,830'.

Eddy County, New Mexico

Crow Flats; Morrow Gas Pool

TOWNSHIP 16 SOUTH, RANGE 27 EAST, NMPM



Purpose: One completed gas well capable producing.

Read & Stevens, Inc., Lotsa Luck '29' Federal Com. # 3

Location: Unit G, Sec. 29, Township 16 South, Range 27 East, NMPM

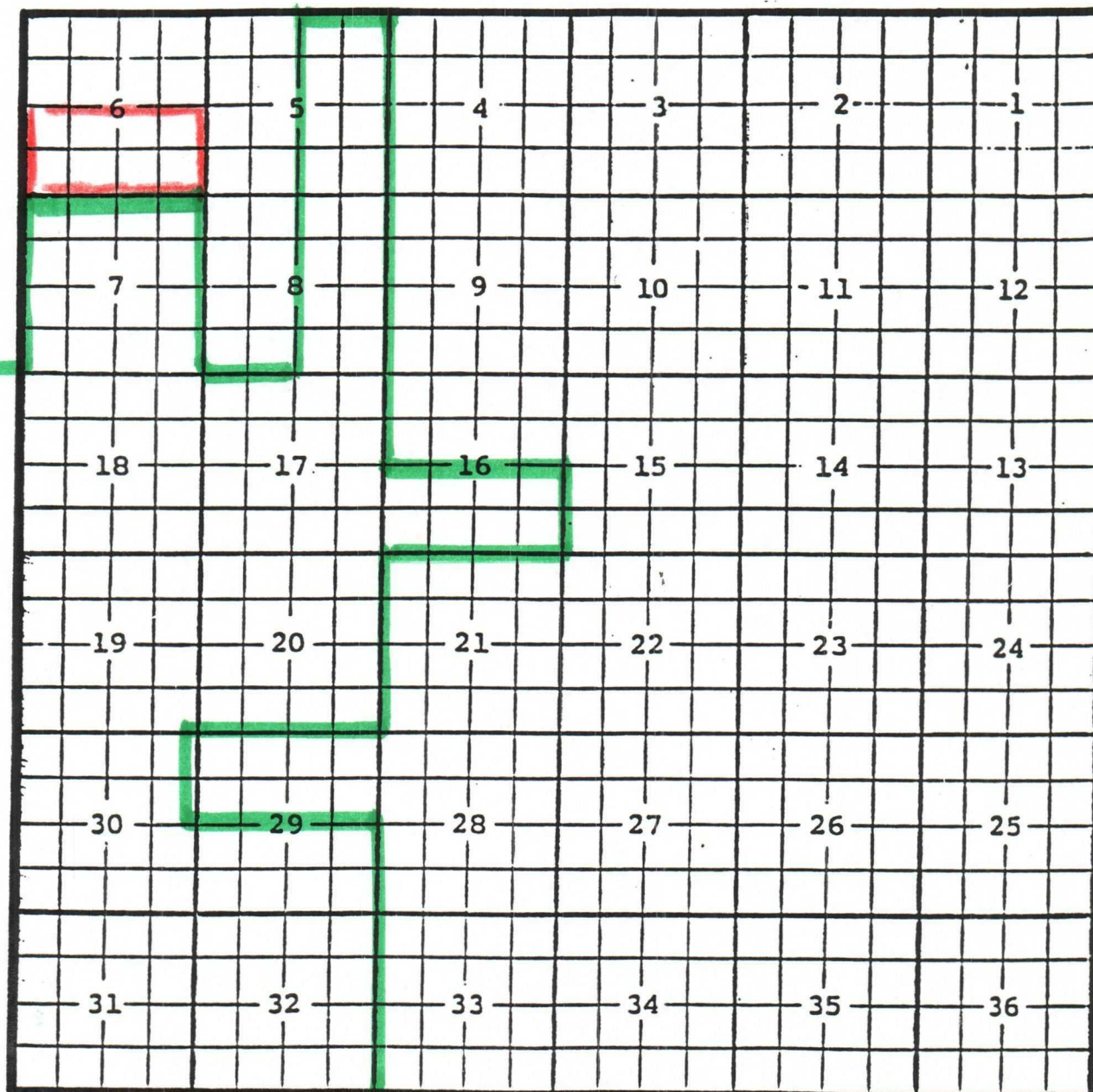
Completed 02/25/05 in the Morrow formation.

Top of perforations: 8574'.

Eddy County, New Mexico

Empire; Morrow, South Gas Pool

TOWNSHIP 17 SOUTH, RANGE 29 EAST, NMPM



Purpose: One completed gas well capable producing.

Devon Energy Production Company, L.P., TNT '6' Federal Com. # 2

Location: Lot 7, Sec. 6, Township 17 South, Range 29 East, NMPM

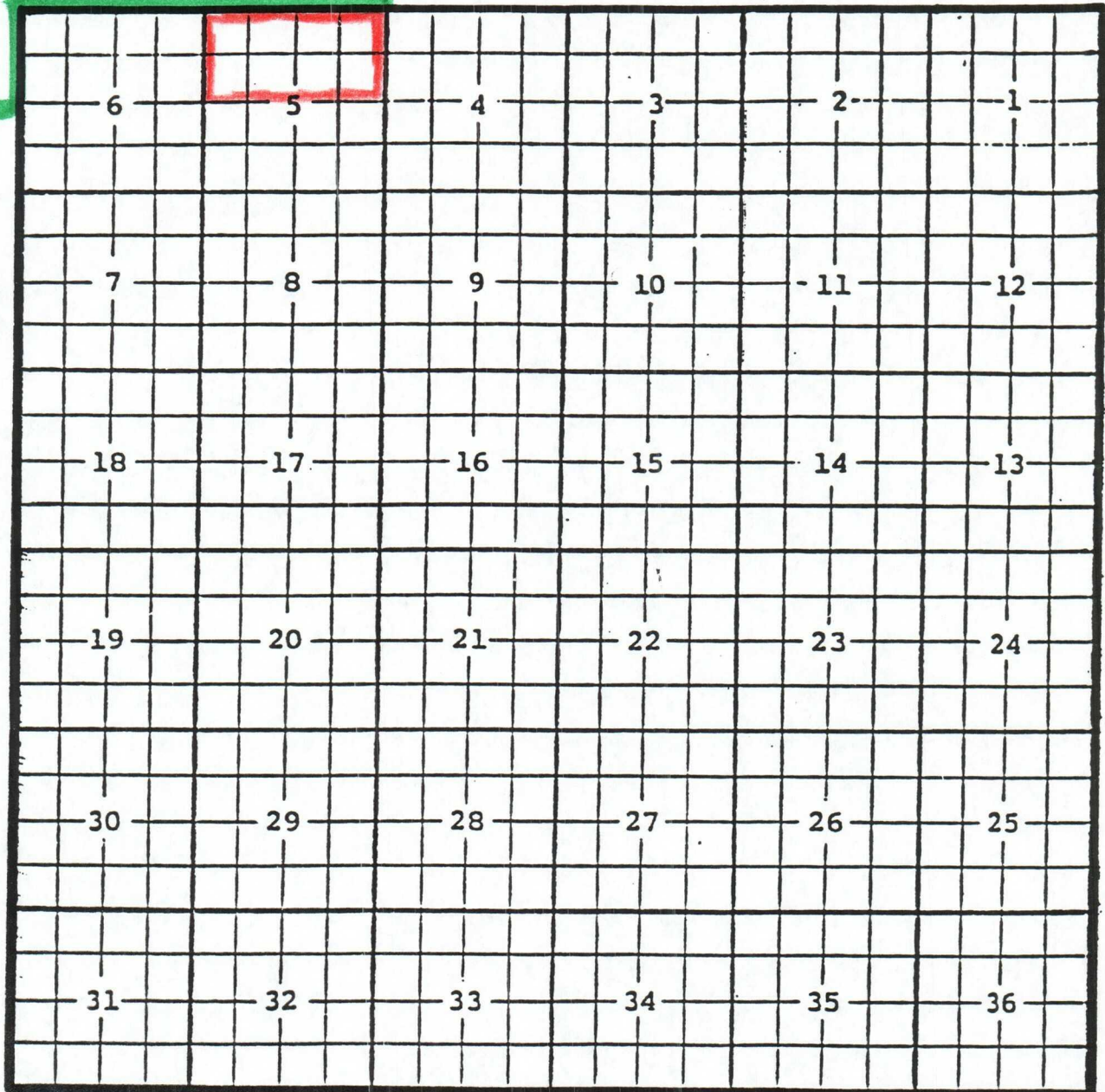
Completed 1/03/2005 in the Morrow formation.

Top of perforations: 10,190'.

Chaves County, New Mexico

Foor Ranch; Pre-Permian Gas Pool

TOWNSHIP 10 SOUTH, RANGE 27 EAST, NMPM



Purpose: One completed gas well capable producing.

Yates Petroleum Corporation, Barracuda State Unit # 1

Location: Unit H, Sec. 5, Township 10 South, Range 27 East, NMPM

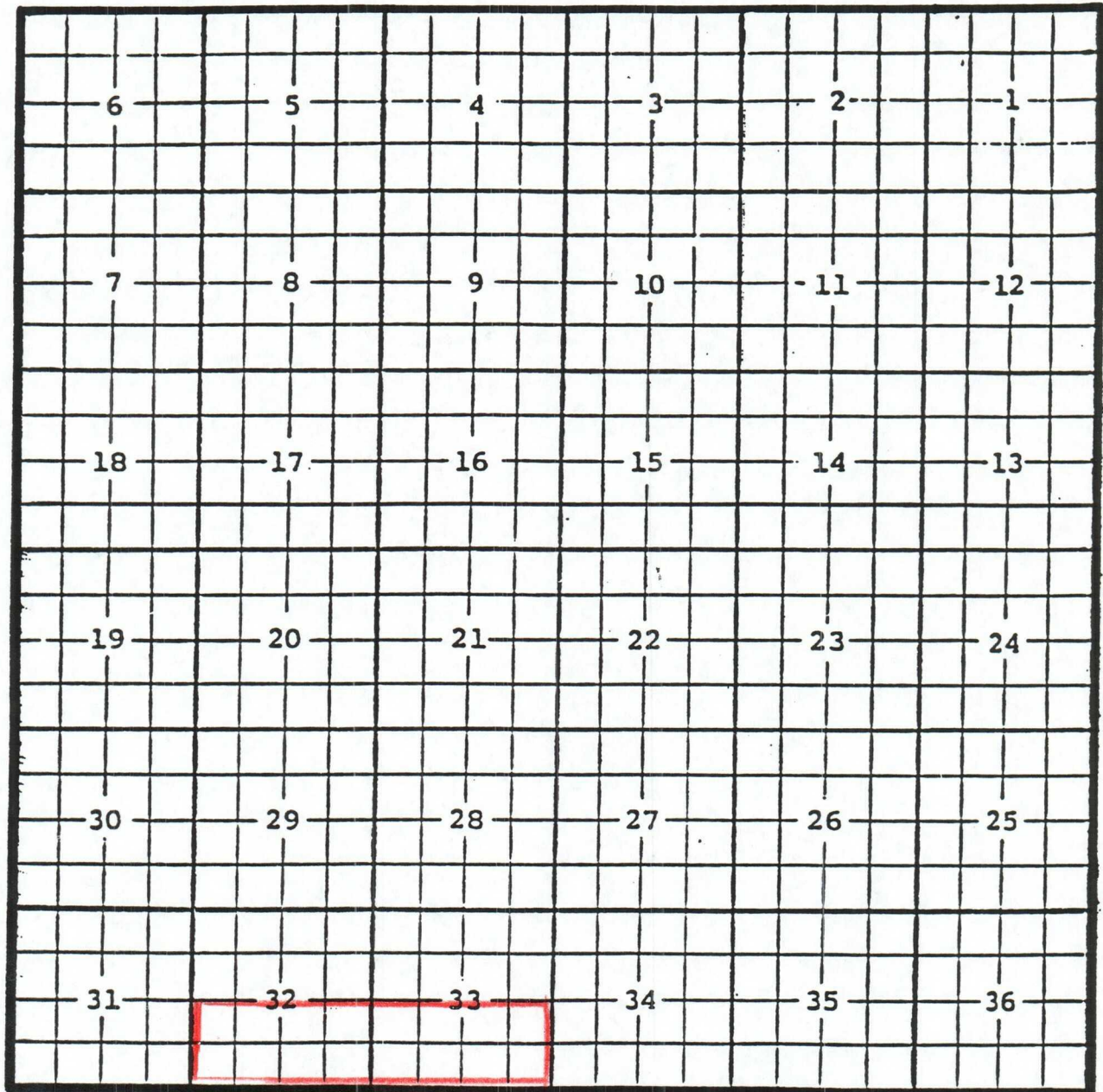
Completed 11/04/04 in the Siluro-Devonian formation.

Top of perforations: 6416'.

Eddy, New Mexico

Four-Mile Draw; Atoka, West Gas Pool

TOWNSHIP 18 SOUTH, RANGE 26 EAST, NMPM



Purpose: One completed gas well capable of producing.

Yates Petroleum Corporation, Dowell 'MV' # 3

Location: Unit N, Section 33, Township 18 South, Range 26 East. NMPM

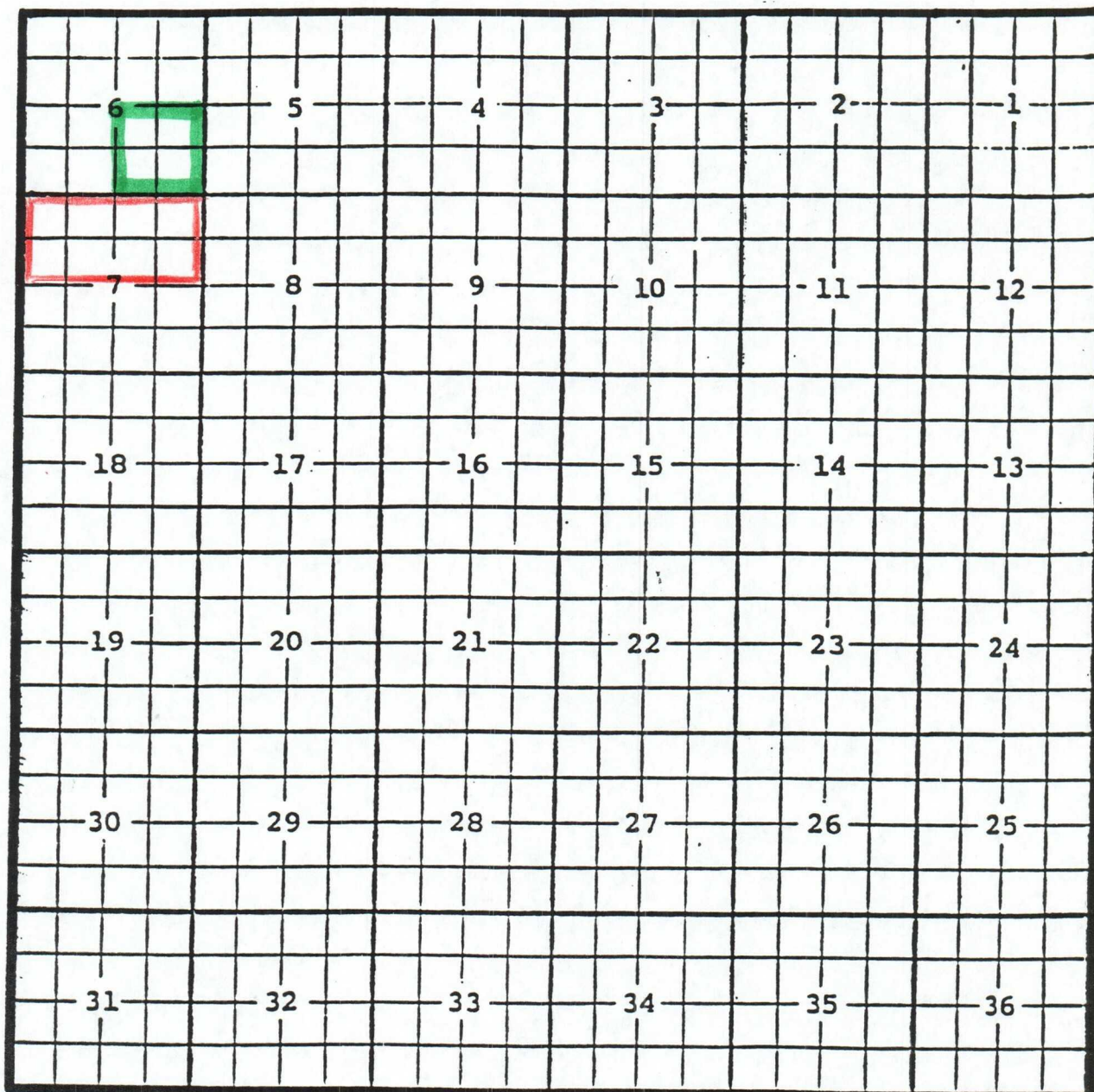
Completed on 2/28/05 in the Atoka formation.

Top of perforations: 8908'.

Eddy County, New Mexico

Hackberry; Bone Spring, North Oil Pool

TOWNSHIP 19 SOUTH, RANGE 31 EAST, NMPM



Purpose: One completed oil well capable of producing.

Devon Energy Production Company, LP, Strawberry '7' Federal Com. # 1

Location: Unit C, Sec. 7, Township 19 South, Range 31 East, NMPM

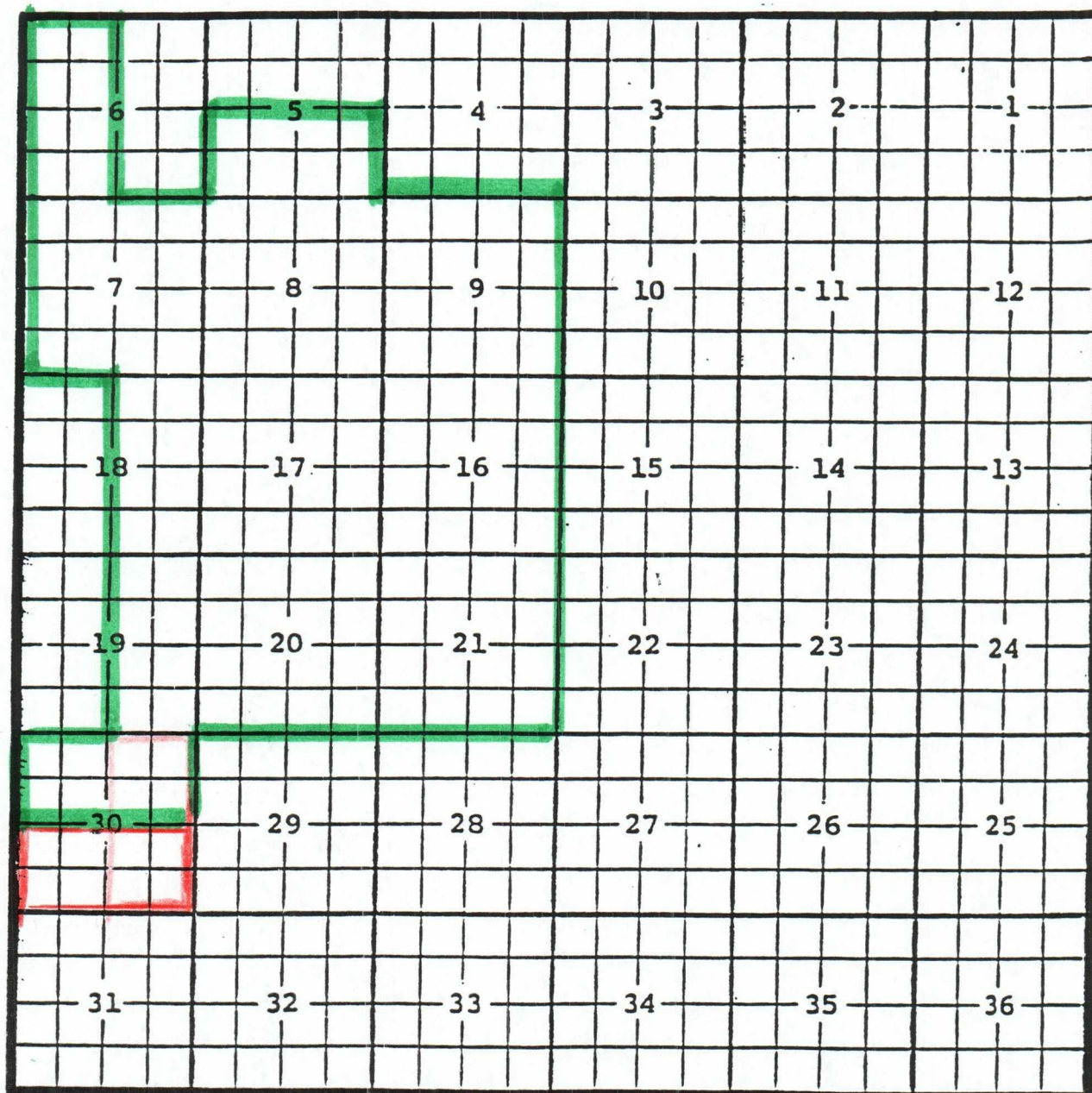
Completed 10/2/04 in the Bone Spring formation

Top of perforations: 8744'.

Eddy County, New Mexico

Illinois Camp; Morrow, South Gas Oil Pool

TOWNSHIP 18 SOUTH, RANGE 28 EAST, NMPM



Purpose: One completed gas well capable of producing.

Marbob Energy Corporation, Dime State #1

Location: Unit J, Sec. 30, Township 18 South, Range 28 East, NMPM

Completed 1/24/05 in the Morrow formation.

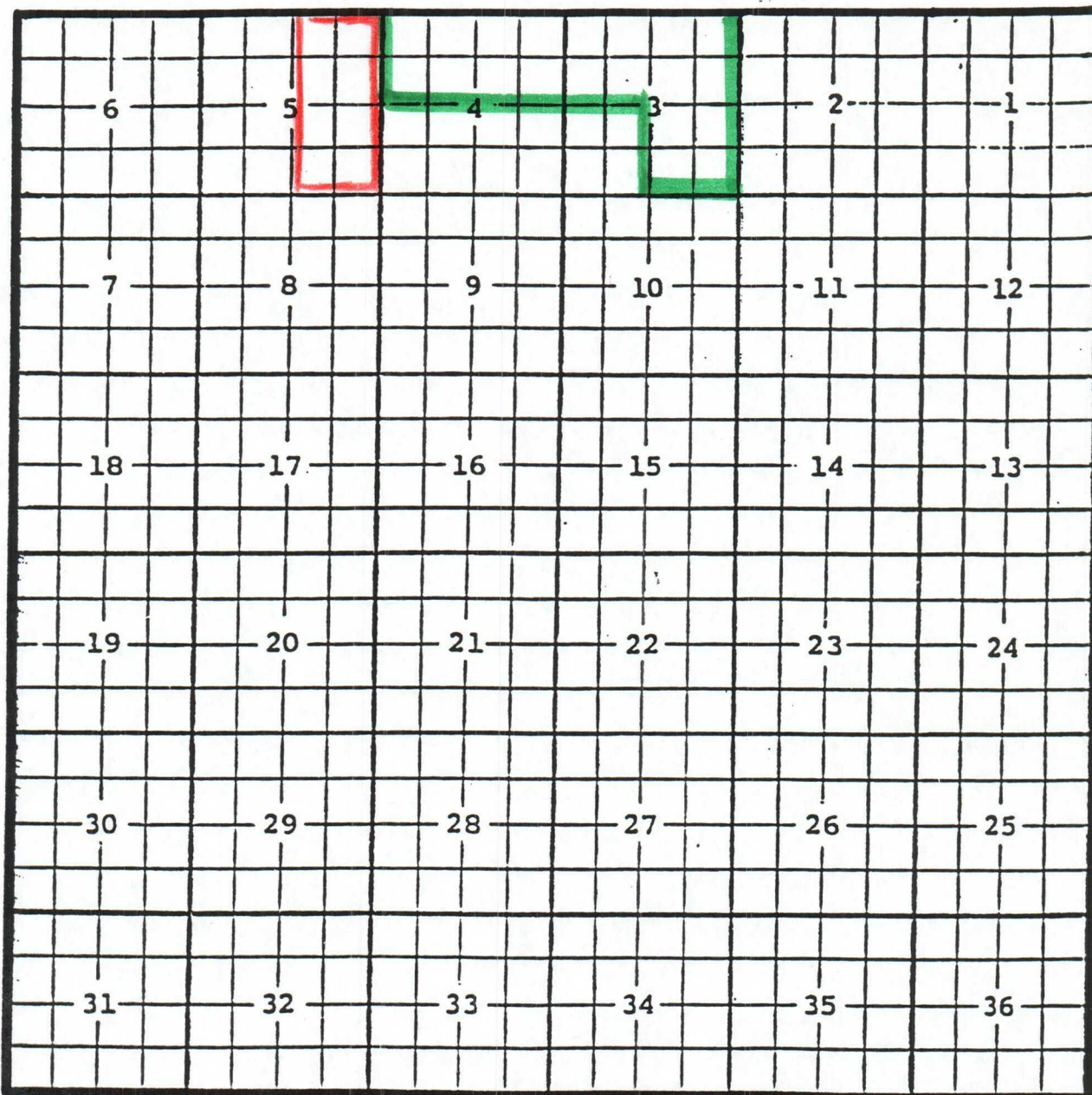
Top of perforations: 10,249'.

Chaves County, New Mexico

TOWNSHIP 8 SOUTH, RANGE 26 EAST, NMPM

Leslie Spring; Wolfcamp Gas Pool

South



Purpose: One completed gas well capable of producing.

Yates Petroleum Corporation, Rita 'TZ Federal # 6

Location: Unit P, Sec. 5, Township 8 South, Range 26 East, NMPM

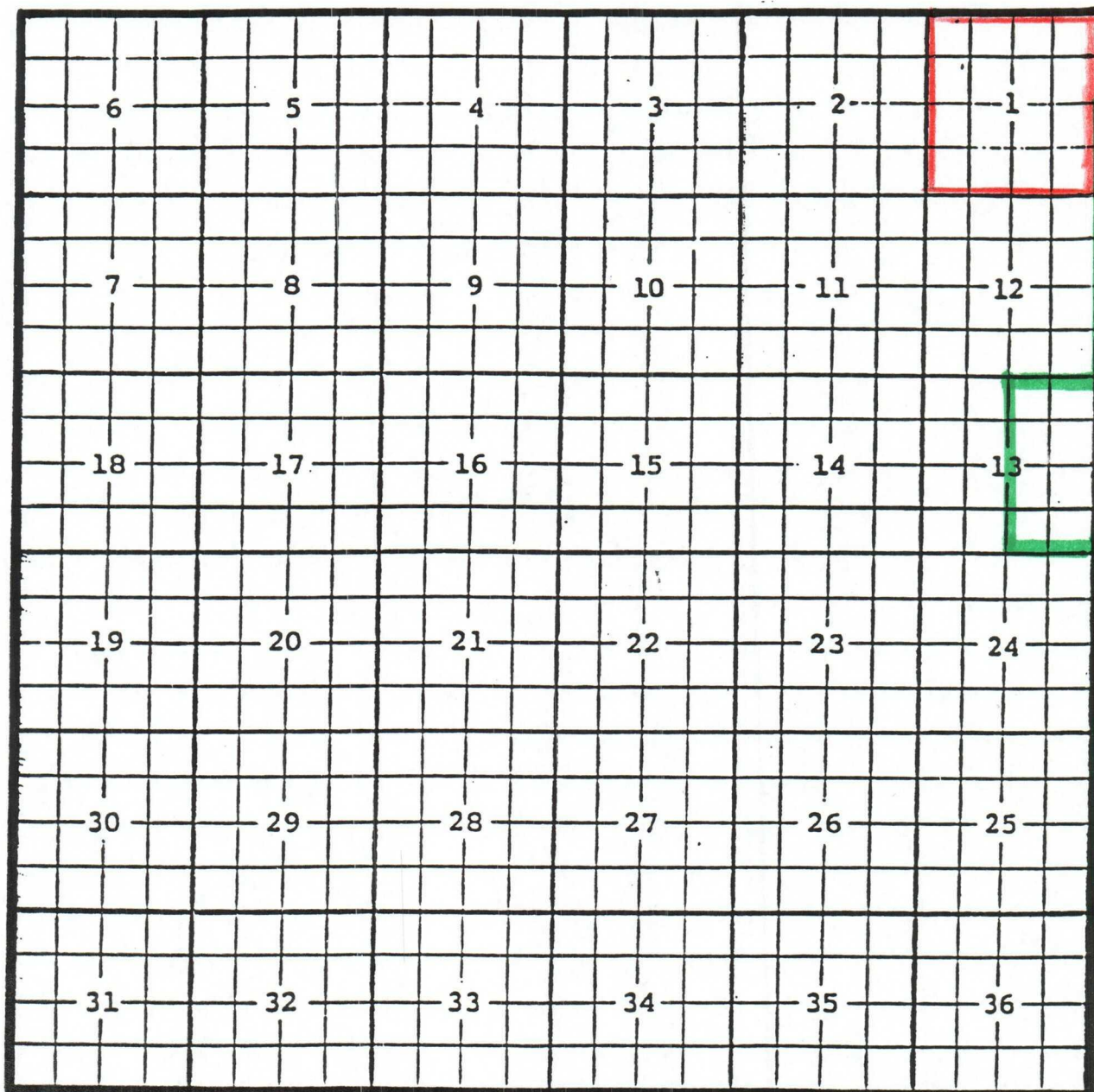
Completed 2/09/05 in the Wolfcamp formation.

Top of perforations: 4652'.

Eddy County, New Mexico

Loving; Morrow, North Gas Pool

TOWNSHIP 23 SOUTH, RANGE 27 EAST, NMPM



Purpose: One completed gas well capable of producing.

Chi Operating, Inc., Munoz # 1

Location: Unit A, Sec. 1, Township 23 South, Range 27 East, NMPM

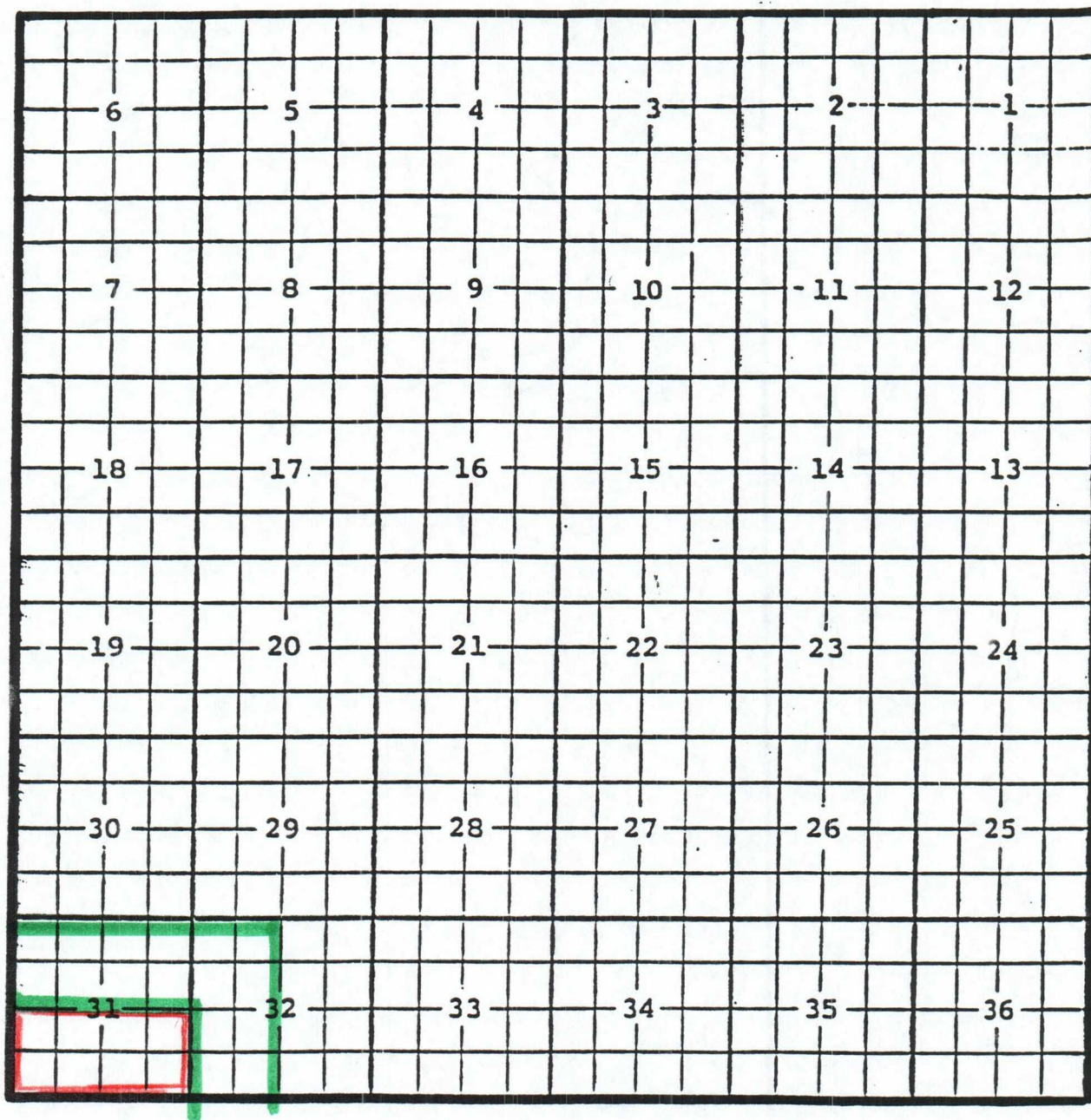
Completed 12/18/04 in the Morrow formation.

Top of perforations: 12,089'.

Eddy County, New Mexico

Little Box; Canyon; Morrow Gas Pool

TOWNSHIP 20 SOUTH, RANGE 23 EAST, NMPM



Purpose: One completed gas well capable of producing.

Nadel & Gussman Permian, LLC, Rowdy Federal #1

Location: Unit I, Sec. 31, Township 20 South, Range 23 East, NMPM

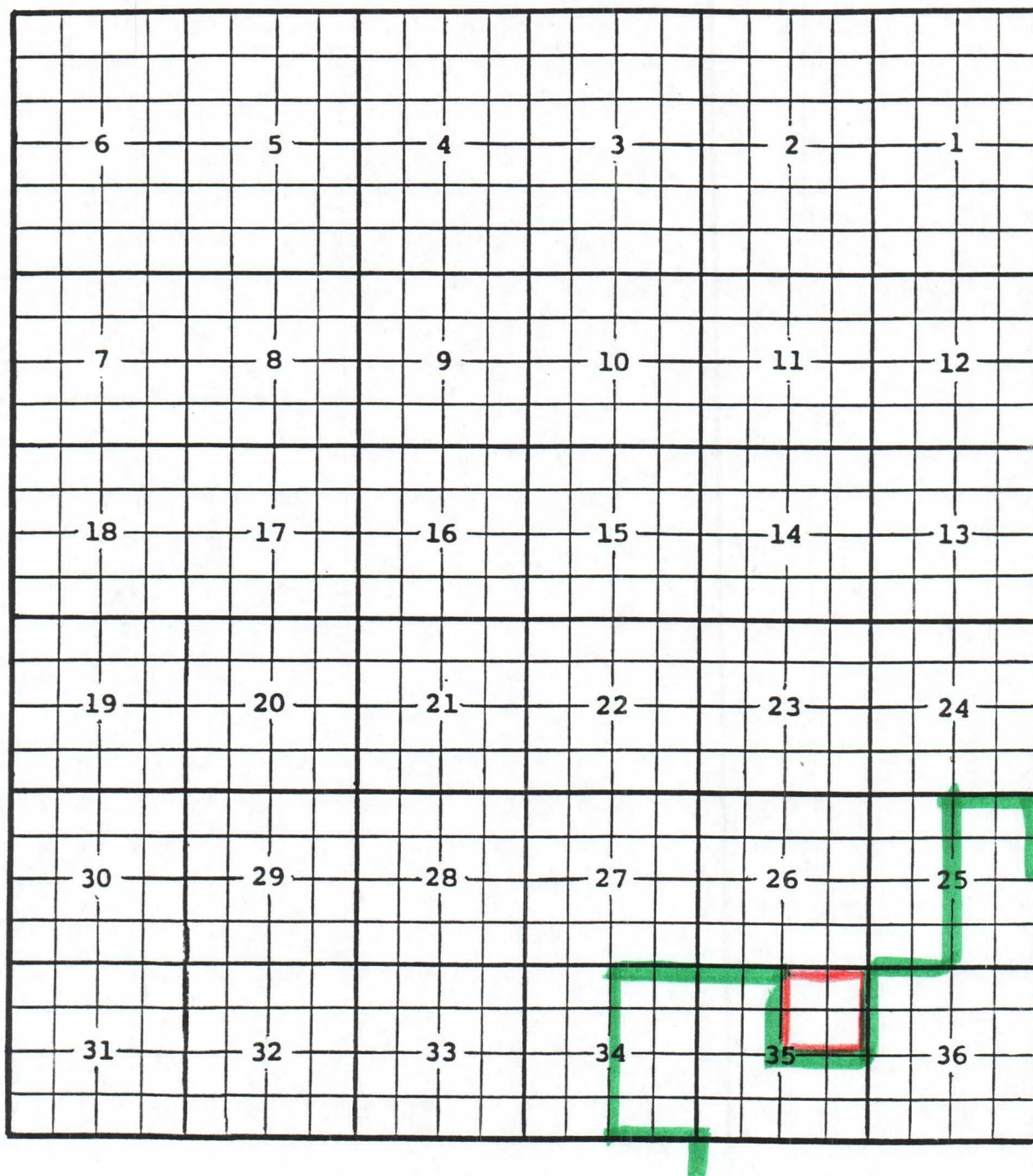
Completed 2/01/05 in the Morrow formation.

Top of perforation: 8570'.

Eddy County, New Mexico

Lost Tank; Delaware Oil Pool

TOWNSHIP 21 SOUTH, RANGE 31 EAST, NMPM



Purpose: One completed oil well capable of producing.

Pogo Producing Company, Lost Tank '35' State # 10

Location: Unit G, Sec. 35, Township 21 South, Range 31 East, NMPM

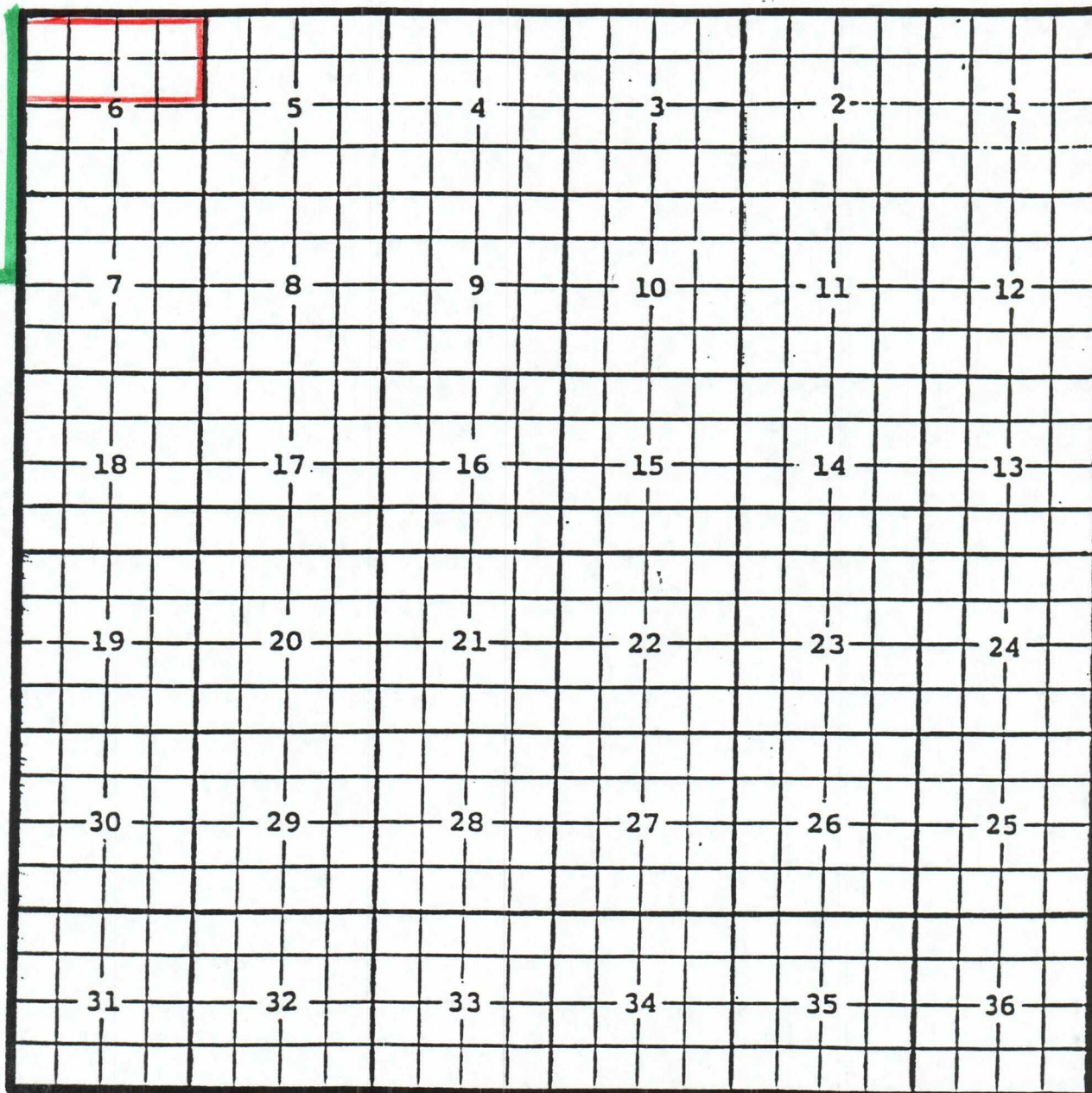
Completed 2/16/05 in the Delaware formation.

Top of perforations: 7982'.

Eddy County, New Mexico

Loving; Atoka, Southeast Gas Pool

TOWNSHIP 24 SOUTH, RANGE 28 EAST, NMPM



Purpose: One completed gas well capable of producing.

Marbob Energy Corporation, Edsel's Wand Waver Fee Com. # 1

Location: Lot # 5, Sec. 6, Township 24 South, Range 28 East, NMPM

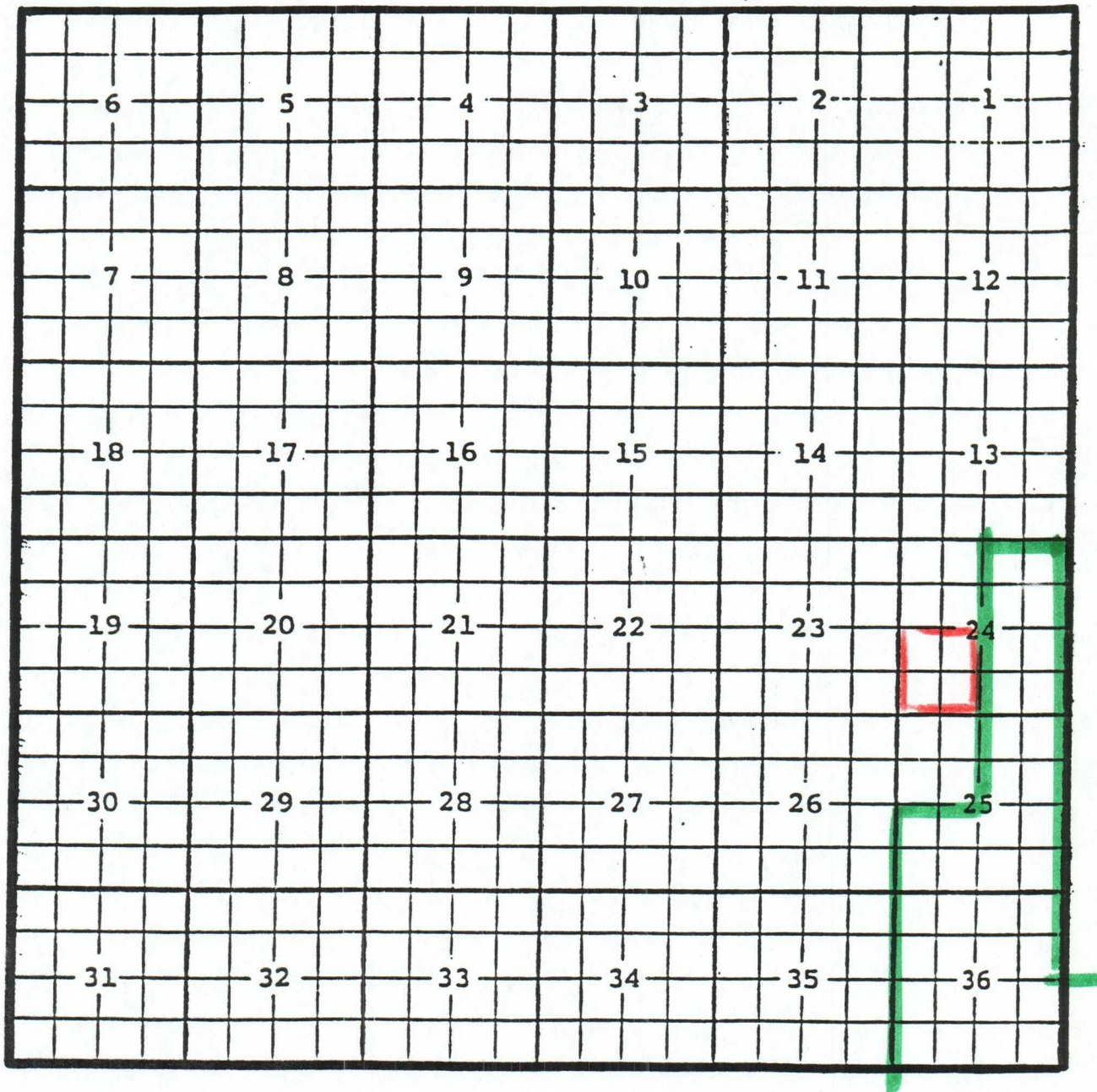
Completed 02/18/05 the Atoka formation.

Top of perforations: 11,463'.

Eddy County, New Mexico

Quahada Ridge; Delaware, Southeast Oil Pool

TOWNSHIP 22 SOUTH, RANGE 30 EAST, NMPM



Purpose: One completed oil well capable of producing.

Devon Energy Production Company, LP, Apache '24' Federal # 9

Location: Unit G, Sec. 24, Township 22 South, Range 30 East, NMPM/(BHL)

Completed 11/13/04 the Delaware formation.

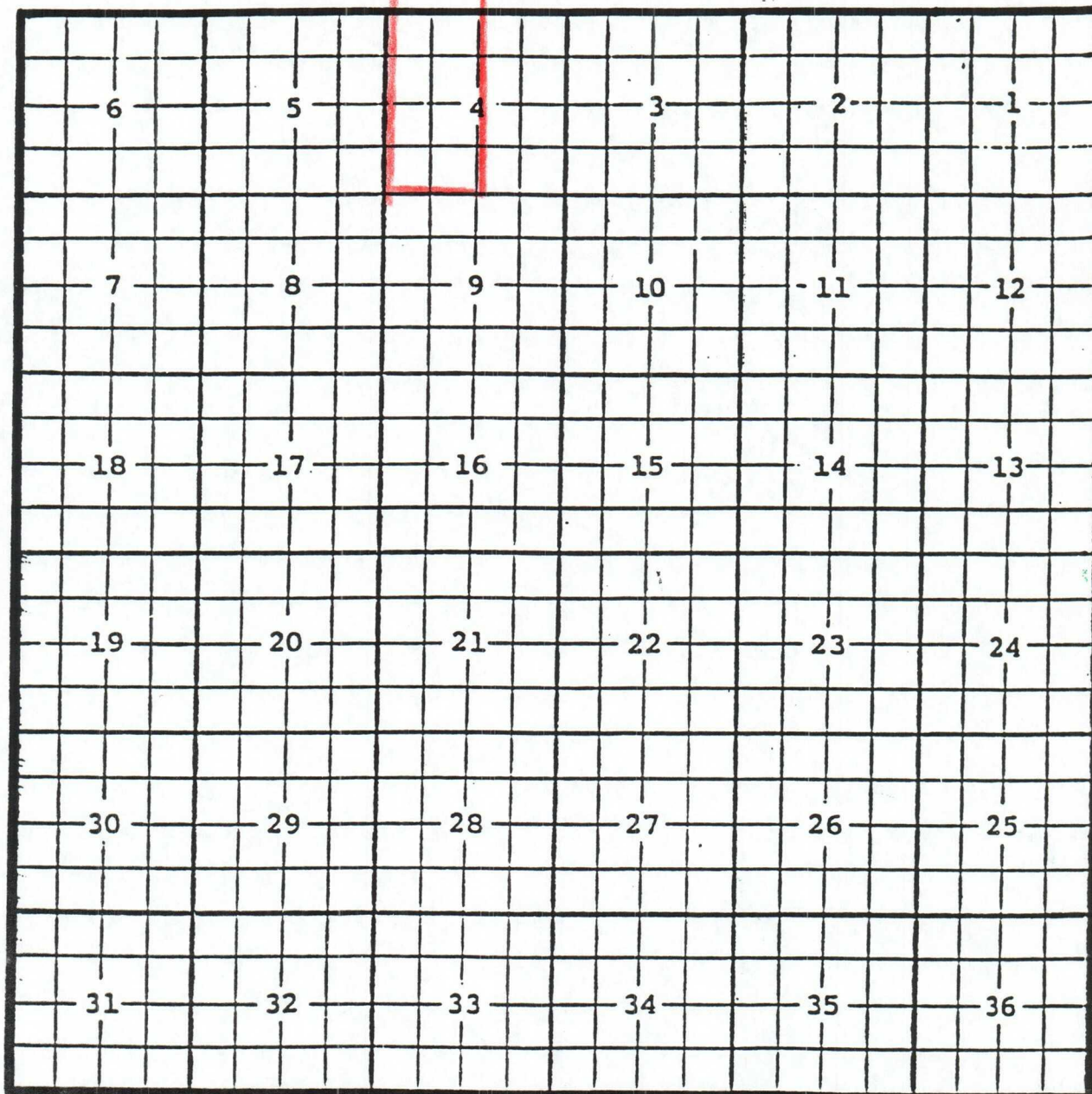
Top of perforations: 8039'.

Chaves County, New Mexico

Pecos Slope; Abo, West Gas Pool

TOWNSHIP 9 SOUTH, RANGE 22 EAST, NMPM

Sec
33
8-22



Purpose: One completed gas well capable of producing.

Yates Petroleum Corporation, Blackwater 'ADF' Federal # 1

Location: Unit L, Sec. 4, Township 9 South, Range 22 East, NMPM

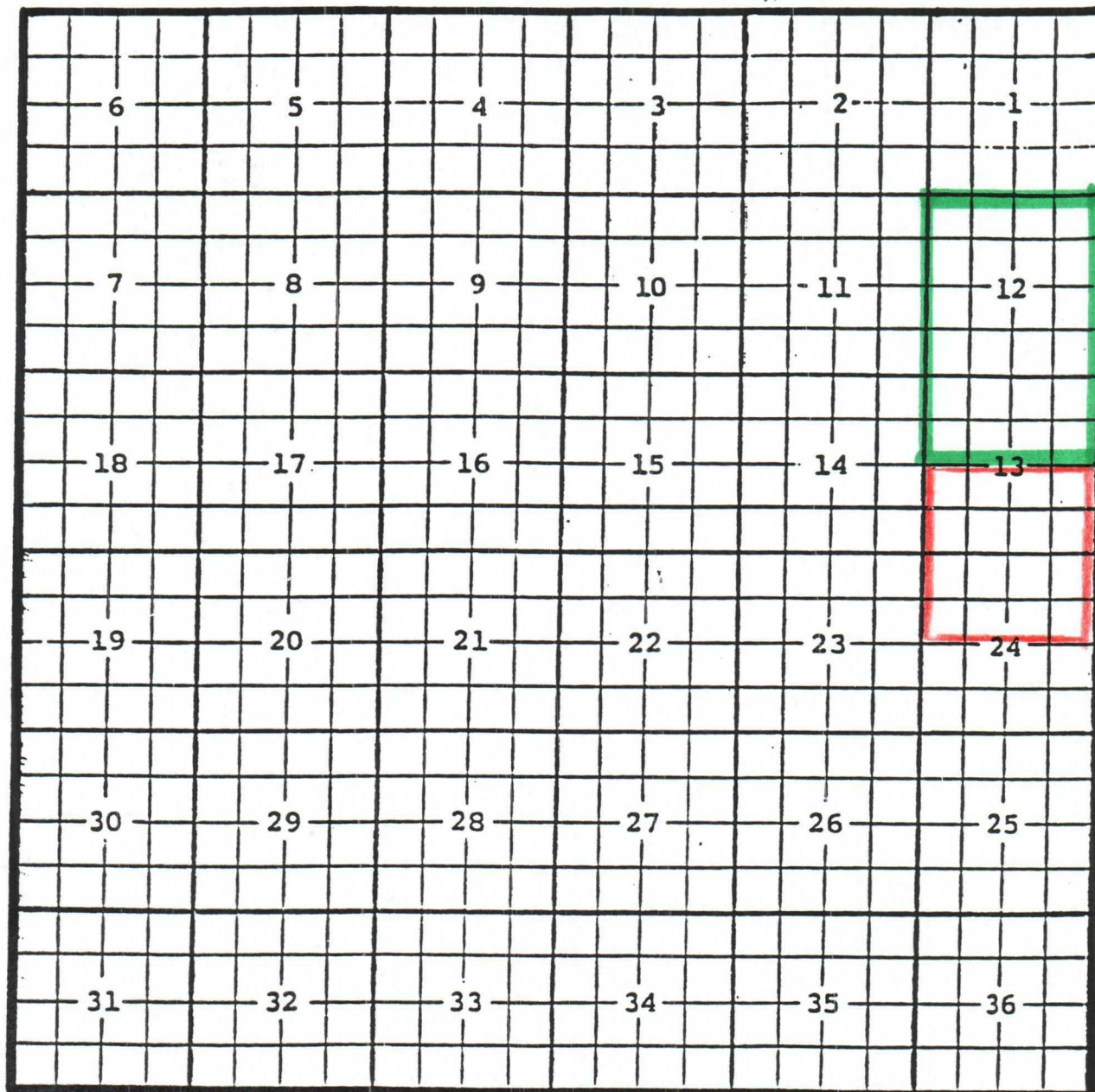
Completed 01/12/95 in the Abo formation.

Top of perforations: 3350'.

Eddy County, New Mexico

McKittrick Hills; Upper Pennsylvanian Gas Oil Pool

TOWNSHIP 22 SOUTH, RANGE 24 EAST, NMPM



Purpose: One completed gas well capable of producing.

Nearburg Producing Company, McKittrick '24' Federal #1

Location: Unit A, Sec. 24 Township 22 South, Range 24 East, NMPM/(BHL)

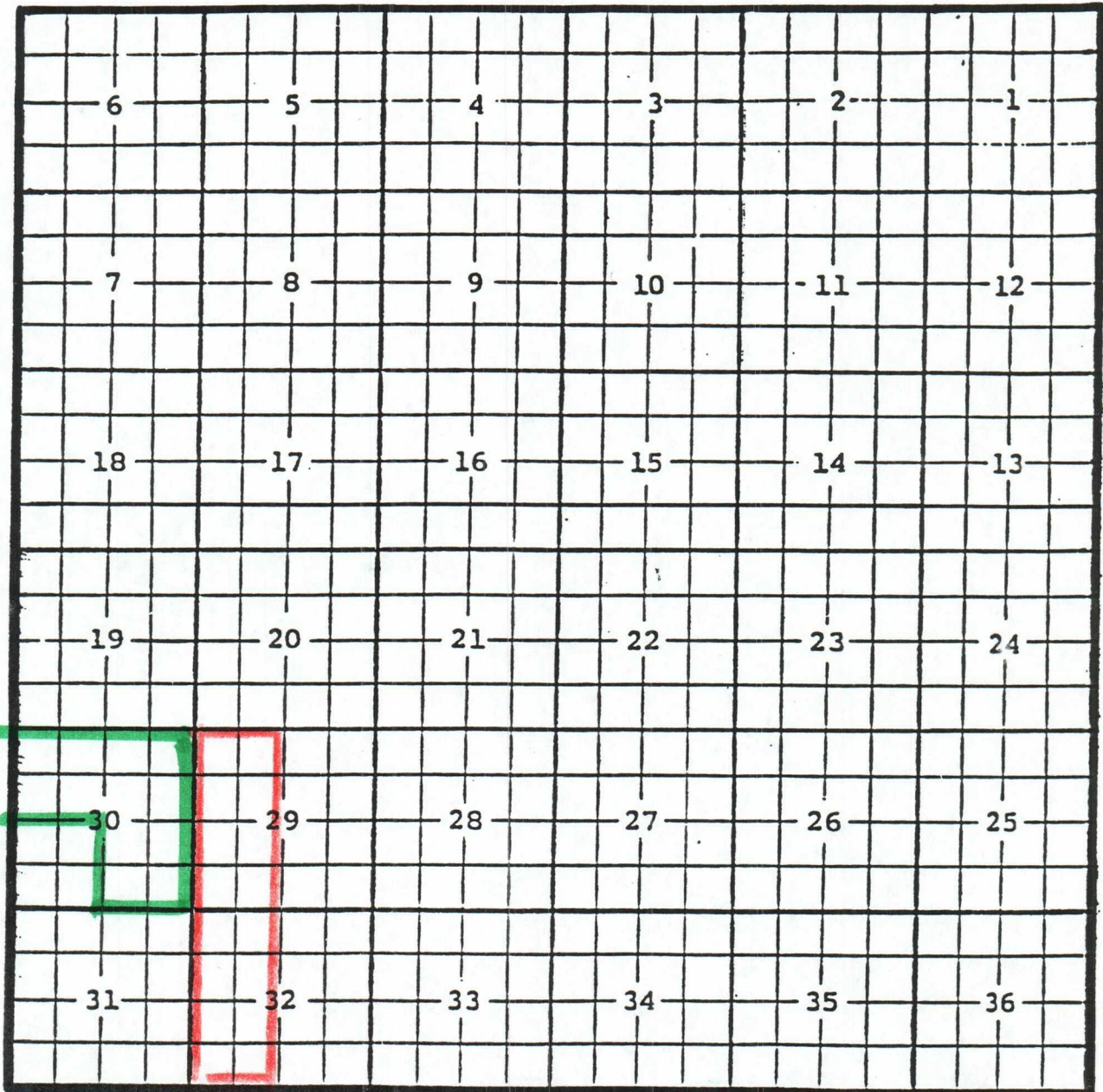
Completed 01/20/05 in the Upper Pennsylvanian formation.

Top of perforations: 8304'.

Eddy County, New Mexico

Strychnine Draw; Atoka Gas Pool

TOWNSHIP 20 SOUTH, RANGE 23 EAST, NMPM



Purpose: One completed gas well capable of capable of producing.

Yates Petroleum Corporation, Orval 'BDQ' State Com. # 1

Location: Unit E, Sec. 32, Township 20 South, Range 23 East, NMPM.

Completed 1/03/05 in the Atoka formation.

Top of perforations: 8204'.