BEFORE THE
OIL CONSERVATION DIVISION
Case No.13358 Exhibit No. 6
Submitted By:
RB Operating Company
Hearing Date: November 4, 2004

NW-SE STRUCTURAL CROSS-SECTION

Carrasco "14" No. 4 Location

RB OPERATING COMPANY
CARRASCO `14`
2
26293

<1,067FT>

RB OPERATING
CARRASCO "14"
4
99990

<1,091FT>

RB OPERATING COMPANY
CARRASCO `14`
5
26349

NW **SE**

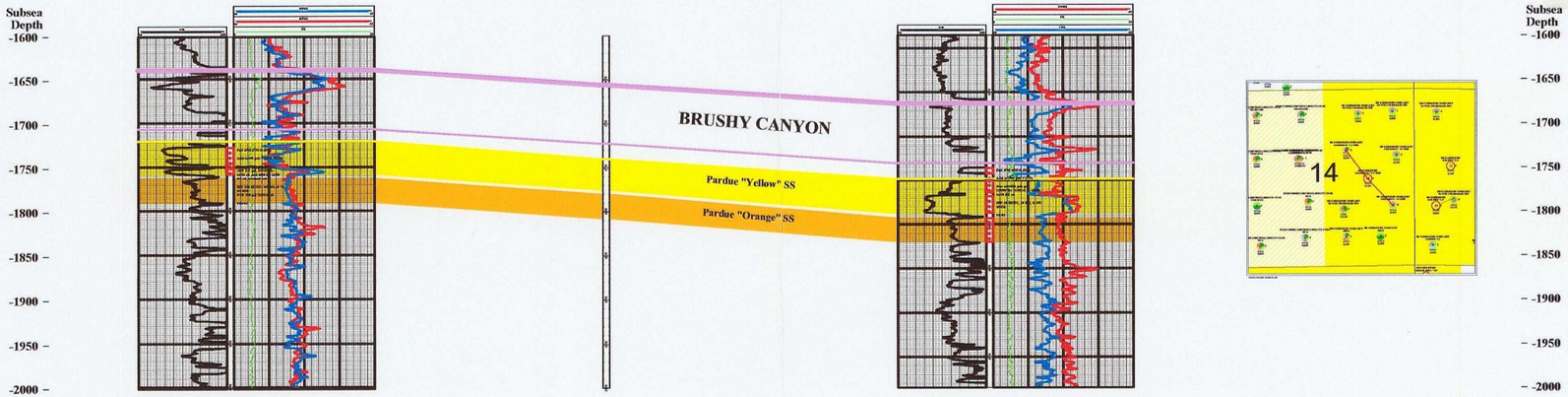

IPF: 606 MCFG & 396 BO/D (5/90)

Re-Completed to "AA", "A", & "B"
IPP: 102 MCFG, 23 BO, & 90 BW/D (10/99)

Re-Completed to "Pardue"
IPF: 110 MCFG, 208 BO, & 75 BLW/D (9/02)

CARRASCO 14 LOVING EAST BRUSHY CANYON

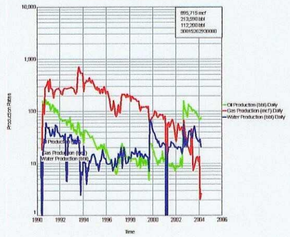

IPF: 130 MCFG, 121 BO, & 128 BW/D (7/90)

Re-Completed to "Pardue"
IPP: 55 MCFG, 60 BO, & 100 BW/D (8/03)

CARRASCO 14 LOVING EAST BRUSHY CANYON

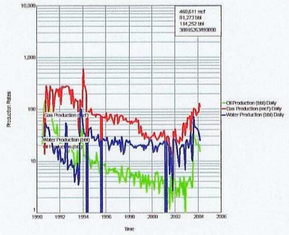

RB OPERATING

EDDY COUNTY, NEW MEXICO

NW-SE Structural X-Section (Pardue)

East Loving Field

Carrasco "14" No. 4 Location

Horizontal Scale = 100.0
Vertical Scale = 40.0
Vertical Exaggeration = 2.5x

TOPS AND MARKERS

- BC Pardue Zone
- PARDUE_1 MXE
- PARDUE_YELLOW MXE

CORES SDWL, ACTIVE, INACTIVE
PERFS OPENHOLE, BRIDGEPLUG, PROPOSED, SQUEEZED, JUNK
SHOWS GAS, OIL, WATER, OTHER
DST/WL/TIP
CASING LINER

October 13,2004 2:53 PM

PETRA 10/13/2004 2:53:22 PM (Carrasco_14_No_4_Pardue_struct.CSP)