

BASS ENTERPRISES PRODUCTION CO.

201 MAIN ST.

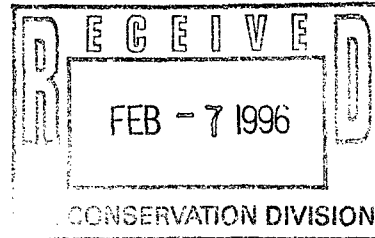
FORT WORTH, TEXAS 76102-3131

817/390-8400

February 2, 1996

**CERTIFIED MAIL/
Return Receipt Requested**

Bureau of Land Management
P. O. Box 1397
Roswell, New Mexico 88201



Attention: Mr. Tony Ferguson

Commissioner of Public Lands
State of New Mexico
P. O. Box 1148
Santa Fe, New Mexico 87504-1148

Attention: Ms. Jami Bailey

New Mexico Oil Conservation Division
2040 S. Pacheco
Santa Fe, New Mexico 87505

Attention: Mr. William LeMay

**Re: 1996 Plan of Development
Poker Lake Unit
Eddy County, New Mexico**

Gentlemen:

In accordance with Section 10 of the Poker Lake Unit Agreement dated March 18, 1952, Bass Enterprises Production Co., Operator of the referenced unit, hereby submits a Plan of Development for the Poker Lake Unit for the year 1996.

HISTORY OF PAST DEVELOPMENT

We refer to our previous Plans of Development for a detailed description of the operations conducted in this Unit in prior years.

1995 ACTIVITY

Poker Lake Unit Well No 86 - This well was drilled at a location being 1,980' FSL & 660' FWL, Section 19, T24S-R31E, Eddy County, New Mexico. This well was drilled to a total depth of 8,825' and completed as an oil well in the Delaware formation in the intervals 7,870' - 7,885'. This well will be submitted during the calendar year 1996, for commercial determination and a participating area.

February 2, 1996

Page 2

Poker Lake Unit Well No. 92 - This well was drilled at a location 1,980' FSL and 660' FEL, Section 24, T24S-R30E, Eddy County, New Mexico. The well was drilled to a total depth of 8,224' and completed as an oil well in the Delaware formation from perforations 7,865' - 7,880'. This well will be submitted during the calendar year 1996, for commercial determination and a participating area.

Poker Lake Unit Well No. 105 - This well was drilled at a location being 660' FNL & 1,980' FEL, Section 36, T24S-R30E, Eddy County, New Mexico. This well was drilled to a total depth of 8,150' and completed as an oil well in the Delaware formation in the intervals 7,865' - 7,880'. This well will be submitted during the calendar year 1996, for commercial determination and a participating area.

Poker Lake Unit Well No. 108 - This well was drilled at a location being 1,980' FSL & 1,980' FEL, Section 25, T24S-R30E, Eddy County, New Mexico. This well was drilled to a total depth of 8,150' and completed as an oil well in the Delaware formation in the intervals 7,855' - 8,014'. This well will be submitted during the calendar year 1996, for commercial determination and a participating area.

Poker Lake Unit Well No. 111 - This well was drilled at a location 660' FSL and 1,980' FEL, Section 25, T24S-R30E, Eddy County, New Mexico. This well was drilled to a total depth of 8,158' and completed as an oil well in the Delaware formation in the intervals 7,807' - 8,013'. This well will be submitted during the calendar year 1996, for commercial determination and a participating area.

Poker Lake Unit Well No. 114 - This well was drilled at a location being 1,980' FNL & 2,080' FWL, Section 36, T24S-R30E, Eddy County, New Mexico. This well was drilled to a total depth of 8,174' and completed as an oil well in the Delaware formation in the intervals 6,677' - 6,823'. This well will be submitted during the calendar year 1996, for commercial determination and a participating area.

Poker Lake Unit Well No. 123 - This well was drilled at a location being 1,980' FSL & 1,980' FWL, Section 22, T24S-R31E, Eddy County, New Mexico. This well was drilled to a total depth of 15,410' and is presently being evaluated after casing was set to total depth.

PARTICIPATING AREAS

Bass Enterprises Production Co. has submitted all wells drilled to date where adequate information is available for commercial determination and participating areas. In the event you have not received commercial determination for the wells that have been drilled and completed and are currently producing, please advise at your convenience and we will submit same to you.

FUTURE DEVELOPMENT

Poker Lake Unit Well No. 93 - This well will be drilled at a legal location being 660' FEL & 1,980' FNL of Section 24, T24S-R30E, Eddy County, New Mexico to a proposed depth of 8,200' to test the Delaware Formation.

Poker Lake Unit Well No. 115 - This well will be drilled at a legal location being 1,980' FWL & 660' FNL of Section 36, T24S-R30E, Eddy County, New Mexico to a proposed depth of 8,150' to test the Lower Brushy Canyon formation.

OFFSET OBLIGATIONS

Appropriate and adequate measures will be taken to prevent drainage of unitized substances from lands covered by the Poker Lake Unit Agreement or pursuant to applicable regulations.

MODIFICATIONS

In accordance with the terms and provisions of the Poker Lake Unit Agreement, this Plan of Development may be modified from time to time as a result of changing conditions.


EFFECTIVE DATE

This Plan of Development shall become effective on January 1, 1996.

February 2, 1996
Page 4

If this Plan of Development meets with your approval, please so indicate by signing in the appropriate space provided below and return one (1) signed original to the undersigned for our records.

Very truly yours,


J. Wayne Bailey
Division Landman

JWB/WWC:ca

ACCEPTED AND AGREED this 7th day of Feb., 1996.


BUREAU OF LAND MANAGEMENT

By: _____

COMMISSIONER OF PUBLIC LANDS

By: _____

NEW MEXICO OIL CONSERVATION DIVISION

By:  _____

#366

BASS ENTERPRISES PRODUCTION CO.

201 MAIN ST.

FORT WORTH, TEXAS 76102-3131

817/390-8400

April 4, 1996

Bureau of Land Management
P. O. Box 1397
Roswell, New Mexico 88201

Attention: Mr. Tony Ferguson

New Mexico Oil Conservation Division
2040 S. Pacheco
Santa Fe, New Mexico 87505

Attention: Mr. William LeMay

Commissioner of Public Lands
State of New Mexico
P. O. Box 1148
Santa Fe, New Mexico 87504-1148

Attention: Ms. Jami Bailey

Re: Commercial Determination and Application for
Approval of the Second Revision of the
Initial Delaware "B" Participating Area
Poker Lake Unit, No. 14-08-001-303
Eddy County, New Mexico

Gentlemen:

Bass Enterprises Production Co., as unit operator of the Poker Lake Unit Agreement pursuant to the provisions of Section 11 thereof, respectfully submits for your approval the selection of the following described lands to constitute the second revision to the Initial Delaware "B" Participating Area based on Poker Lake Unit Well Nos. 85, 87, 89 and 103. The revised participating area consists of 324.90 acres to be comprised of the lands indicated on the plat attached hereto and further described as follows:

SE/4 SE/4 Section 24, NE/4, SE/4 SW/4 Section 25, T24S-R30E;
Lot 4 (SW/4 SW/4) Section 19, Lot 1 (NW/4 NW/4) Section 30, T24S-R31E;

All in Eddy County, New Mexico and containing exactly 324.90 acres of land.


In support of this application, the following numbered items are attached hereto and made a part hereof:

1. An ownership map (Exhibit "A") depicting the boundaries of the proposed second revision to the Initial Delaware "B" Participating Area.
2. A schedule (Exhibit "B") identifying the lands entitled to participation in the revised participating area with the percentage of participation of each lease or tract indicated thereon.
3. A geological report with accompanying geological maps supporting and justifying the proposed selection of the revised area based on the results obtained from the Poker Lake Unit Well Nos. 85, 87, 89 and 103.

This proposed second revision to the Initial Delaware "B" Participating Area is predicated upon the knowledge and information first obtained from the Poker Lake Unit Well No. 89 in June, 1994. According to Section 11 of the Unit Agreement, the effective date of the subject revision should be the first of the month in which the above information was obtained or June 1, 1994. This proposed second revision to the subject Participating Area is based upon the determination that Poker Lake Unit Well Nos. 85, 87, 89 and 103 are determined to be capable of production in commercial quantities according to the unit agreement and attached commercial determinations. Therefore, Bass respectfully requests your approval of the hereinabove described 324.90 acres of land to constitute the second revision of the Initial Delaware "B" Participating Area, to be effective June 1, 1994.

Thank you very much for your cooperation in this regard and should you have any questions or comments concerning same, please do not hesitate to contact the undersigned.

Very truly yours,


J. Wayne Bailey
Division Landman

JWB/WWC:sd

ACCEPTED AND AGREED this 19th day of April, 1996.

BUREAU OF LAND MANAGEMENT

By: _____

COMMISSIONER OF PUBLIC LANDS

By: _____

NEW MEXICO OIL CONSERVATION DIVISION

By:  _____

EXHIBIT "B"
Second Revision to Initial Delaware "B" Participating Area
Poker Lake Unit
Eddy County, New Mexico

<u>Tract No.</u>	<u>Lease No.</u>	<u>Description</u>	<u>Participating Acres</u>	<u>Percentage of Participation</u>	<u>Working Interest Owner</u>
2-A	NM 0506-A	Section 30, T24S-R31E; Lot 1 (NW/4 NW/4)	42.50	13.0809	Bass Enterprises Production Co. - 100%
26-A	LC 061705-B	Section 25, T24S-R30E; NE/4, SE/4 NW/4 Section 19, T24S-R31E; Lot 4 (SW/4 SW/4)	242.40	74.6076	Bass Enterprises Production Co. - 100%
36	NM 030453	Section 24, T24S-R30E; SE/4 SE/4	40.00	12.3115	Bass Enterprises Production Co. - 100%
TOTALS:			324.90	100%	

Total Federal Lands: 324.90 acres
Total State Lands: 0.00 acres
Total Fee Lands: 0.00 acres
Total: 324.90 acres

LEGEND

- Initial Delaware "B" Participating Area (9-5-93) - 40 Acres
- 1st Revision to Initial Delaware "B" Participating Area (9-5-93) - 164.90 Acres
- 2nd Revision to Initial Delaware "B" Participating Area (6-1-94) - 324.90 Acres

Poker Lake Unit Outline

11

14

R30E

13

Meridian
Gila "13" Fed. 1

Hillin-Simon
1
4325

Santa Fe
Palladium "13" Fed.

Meridian
Poker Lake "18" Fed. 1

18

R31E

C.B. Read
Ritchie-Fed.
4368 1

23

T
24
S

24
TR 36

TR 32

TR 26A

TR 2A

26

107

Hill & Meeker
Bass-Fed.
4201 1

TR 26B

TR 58A

TR 68

31

35

124

El Paso Nat. Gas
Poker Lake Unit
13792

2

Bass Enterprises Production Co.

POKER LAKE UNIT (Delaware) Field
Eddy County, New Mexico

EXHIBIT "A"

DATE: 3-15-96	SCALE: 1" = 2000'
DEPT: Land	ENTER BY: W. Carlin
DWG: exhibit.dwg	DRAWN BY: P. Ortiz

BASS ENTERPRISES PRODUCTION CO.

201 MAIN ST.

FORT WORTH, TEXAS 76102-3131

817/390-8400

April 4, 1996

**Bureau of Land Management
P. O. Box 1397
Roswell, New Mexico 88201**

Attention: Mr. Tony Ferguson

**New Mexico Oil Conservation Division
2040 S. Pacheco
Santa Fe, New Mexico 87505**

Attention: Mr. William LeMay

**Commissioner of Public Lands
State of New Mexico
P. O. Box 1148
Santa Fe, New Mexico 87504-1148**

Attention: Ms. Jami Bailey

**Re: Commercial Determination and Application for
Approval of the Fourth Revision of the
Initial Delaware "B" Participating Area
Poker Lake Unit, No. 14-08-001-303
Eddy County, New Mexico**

Gentlemen:

Bass Enterprises Production Co., as unit operator of the Poker Lake Unit Agreement pursuant to the provisions of Section 11 thereof, respectfully submits for your approval the selection of the following described lands to constitute the third revision to the Initial Delaware "B" Participating Area based on Poker Lake Unit Well Nos. 86 and 92. The revised participating area consists of 771.57 acres to be comprised of the lands indicated on the plat attached hereto and further described as follows:

**E/2 E/2, SW/4 SE/4 Section 24, NE/4, SE/4 NW/4, E/2 SW/4,
W/2 SE/4 Section 25, T24S-R30E;
Lots 1, 2, 3, 4 (W/2 W/2) Section 19, Lot 1 (NW/4 NW/4) Section 30, T24S-R31E;**

All in Eddy County, New Mexico and containing exactly 771.57 acres of land.


In support of this application, the following numbered items are attached hereto and made a part hereof:

1. An ownership map (Exhibit "A") depicting the boundaries of the proposed fourth revision to the Initial Delaware "B" Participating Area.
2. A schedule (Exhibit "B") identifying the lands entitled to participation in the revised participating area with the percentage of participation of each lease or tract indicated thereon.
3. A geological report with accompanying geological maps supporting and justifying the proposed selection of the revised area based on the results obtained from the Poker Lake Unit Well Nos. 86 and 92.

This proposed fourth revision to the Initial Delaware "B" Participating Area is predicated upon the knowledge and information first obtained from the Poker Lake Unit Well No. 92 in July, 1995. According to Section 11 of the Unit Agreement, the effective date of the subject revision should be the first of the month in which the above information was obtained or July 1, 1995. This proposed fourth revision to the subject Participating Area is based upon the determination that Poker Lake Unit Well Nos. 86 and 92 are determined to be capable of production in commercial quantities according to the unit agreement and attached commercial determinations. Therefore, Bass respectfully requests your approval of the hereinabove described 771.57 acres of land to constitute the fourth revision of the Initial Delaware "B" Participating Area, to be effective July 1, 1995.

Thank you very much for your cooperation in this regard and should you have any questions or comments concerning same, please do not hesitate to contact the undersigned.

Very truly yours,


J. Wayne Bailey
Division Landman

JWB/WWC:sd

ACCEPTED AND AGREED this 19th day of April, 1996.


BUREAU OF LAND MANAGEMENT

By: _____

COMMISSIONER OF PUBLIC LANDS

By: _____

NEW MEXICO OIL CONSERVATION DIVISION

By: 

LEGEND

- Initial Delaware "B" Participating Area (9-5-93) - 40 Acres
- 1st Revision to Initial Delaware "B" Participating Area (9-5-93) - 164.90 Acres
- 2nd Revision to Initial Delaware "B" Participating Area (6-1-94) - 324.90 Acres
- 3rd Revision to Initial Delaware "B" Participating Area (11-1-94) - 484.90 Acres
- 4th Revision to Initial Delaware "B" Participating Area (7-1-95) - 771.57 Acres

Poker Lake Unit Outline

11

14

R30E

13

Meridian
Gila "13" Fed. 1

Hillin-Simon

1

4325

Santa Fe
Palladium "13" Fed.

2

1

18

1 Meridian
Poker Lake "18" Fed.

R31E

C.B. Read
Ritchie-Fed.
4368

23

T
24
S

24
TR 36

TR 32

TR 26A

26

107

Hill & Meeker
Bass-Fed.
1
4201

TR 26A

TR 2A

30

TR 26B

TR 58A

TR 68

35

124

31

Bass Enterprises Production Co.

POKER LAKE UNIT (Delaware) Field
Eddy County, New Mexico

EXHIBIT "A"

El Paso Nat. Gas
Poker Lake Unit
13792

2

DATE: 3-15-96	SCALE: 1" = 2000'
DEPT: Land	ENTER BY: W. Carlin
DWG: exhibit.dwg	DRAWN BY: P. Ortiz

EXHIBIT "B"
Fourth Revision to Initial Delaware "B" Participating Area
Poker Lake Unit
Eddy County, New Mexico

Tract No.	Lease No.	Description	Participating Acres	Percentage of Participation	Working Interest Owner
2-A	NM 0506-A	Section 30, T24S-R31E; Lot 1 (NW/4 NW/4)	42.50	5.5082	Bass Enterprises Production Co. - 100%
26-A	LC 061705-B	Section 25, T24S-R30E; NE/4, SE/4 NW/4, E/2 SW/4 Section 19, T24S-R31E; Lots 3, 4 (W/2 SW/4)	364.70	47.2673	Bass Enterprises Production Co. - 100%
26-B	LC 061705	Section 25, T24S-R30E; W/2 SE/4	80.00	10.3685	Bass Enterprises Production Co. - 100%
32	NM 025533	Section 19, T24S-R31E; Lots 1, 2 (W/2 NW/4)	84.37	10.9348	Bass Enterprises Production Co. - 100%
36	NM 030453	Section 24, T24S-R30E; E/2 E/2, SW/4 SE/4	200.00	25.9212	Bass Enterprises Production Co. - 100%
TOTALS:			771.57	100%	

Total Federal Lands: 771.57 acres
Total State Lands: 0.00 acres
Total Fee Lands: 0.00 acres
Total: 771.57 acres

BASS ENTERPRISES PRODUCTION CO.

201 MAIN ST.

FORT WORTH, TEXAS 76102-3131

817/390-8400

April 4, 1996

**Bureau of Land Management
P. O. Box 1397
Roswell, New Mexico 88201**

Attention: Mr. Tony Ferguson

**New Mexico Oil Conservation Division
2040 S. Pacheco
Santa Fe, New Mexico 87505**

Attention: Mr. William LeMay

**Commissioner of Public Lands
State of New Mexico
P. O. Box 1148
Santa Fe, New Mexico 87504-1148**

Attention: Ms. Jami Bailey

**Re: Commercial Determination and Application for
Approval of the Fifth Revision of the
Initial Delaware "B" Participating Area
Poker Lake Unit, No. 14-08-001-303
Eddy County, New Mexico**

Gentlemen:

Bass Enterprises Production Co., as unit operator of the Poker Lake Unit Agreement pursuant to the provisions of Section 11 thereof, respectfully submits for your approval the selection of the following described lands to constitute the fifth revision to the Initial Delaware "B" Participating Area based on Poker Lake Unit Well Nos. 105 and 114. The revised participating area consists of 931.57 acres to be comprised of the lands indicated on the plat attached hereto and further described as follows:

**E/2 E/2, SW/4 SE/4 Section 24, NE/4, SE/4 NW/4, E/2 SW/4, W/2 SE/4 Section 25,
E/2 NW/4, W/2 NE/4 Section 36, T24S-R30E;
Lots 1, 2, 3, 4 (W/2 W/2) Section 19, Lot 1 (NW/4 NW/4) Section 30, T24S-R31E;**

All in Eddy County, New Mexico and containing exactly 931.57 acres of land.


In support of this application, the following numbered items are attached hereto and made a part hereof:

1. An ownership map (Exhibit "A") depicting the boundaries of the proposed fifth revision to the Initial Delaware "B" Participating Area.
2. A schedule (Exhibit "B") identifying the lands entitled to participation in the revised participating area with the percentage of participation of each lease or tract indicated thereon.
3. A geological report with accompanying geological maps supporting and justifying the proposed selection of the revised area based on the results obtained from the Poker Lake Unit Well Nos. 105 and 114.

This proposed fifth revision to the Initial Delaware "B" Participating Area is predicated upon the knowledge and information first obtained from the Poker Lake Unit Well No. 105 in August, 1995. According to Section 11 of the Unit Agreement, the effective date of the subject revision should be the first of the month in which the above information was obtained or August 1, 1995. This proposed fifth revision to the subject Participating Area is based upon the determination that Poker Lake Unit Well Nos. 105 and 114 are determined to be capable of production in commercial quantities according to the unit agreement and attached commercial determinations. Therefore, Bass respectfully requests your approval of the hereinabove described 931.57 acres of land to constitute the fifth revision of the Initial Delaware "B" Participating Area, to be effective August 1, 1995.

Thank you very much for your cooperation in this regard and should you have any questions or comments concerning same, please do not hesitate to contact the undersigned.

Very truly yours,


J. Wayne Bailey
Division Landman

JWB/WWC:sd

ACCEPTED AND AGREED this 19th day of April, 1996.

BUREAU OF LAND MANAGEMENT

By: _____

COMMISSIONER OF PUBLIC LANDS

By: _____

NEW MEXICO OIL CONSERVATION DIVISION


By: 

EXHIBIT "B"
Fifth Revision to Initial Delaware "B" Participating Area
Poker Lake Unit
Eddy County, New Mexico

Tract No.	Lease No.	Description	Participating Acres	Percentage of Participation	Working Interest Owner
2-A	NM 0506-A	Section 30, T24S-R31E; Lot 1 (NW/4 NW/4)	42.50	4.5622	Bass Enterprises Production Co. - 100%
26-A	LC 061705-B	Section 25, T24S-R30E; NE/4, SE/4 NW/4, E/2 SW/4 Section 19, T24S-R31E; Lots 3, 4 (W/2 SW/4)	364.70	39.1490	Bass Enterprises Production Co. - 100%
26-B	LC 061705	Section 25, T24S-R30E; W/2 SE/4	80.00	8.5877	Bass Enterprises Production Co. - 100%
32	NM 025533	Section 19, T24S-R31E; Lots 1, 2 (W/2 NW/4)	84.37	9.0568	Bass Enterprises Production Co. - 100%
36	NM 030453	Section 24, T24S-R30E; E/2 E/2, SW/4 SE/4	200.00	21.4691	Bass Enterprises Production Co. - 100%
58-A	E-2206-3	Section 36, T24S-R30E; NW/4 NE/4	40.00	4.2938	Bass Enterprises Production Co. - 100%
68	B-10685	Section 36, T24S-R30E; E/2 NW/4, SW/4 NE/4	120.00	12.8815	Bass Enterprises Production Co. - 100%
TOTALS:			931.57	100%	
Total Federal Lands:			771.57 acres		
Total State Lands:			160.00 acres		
Total Fee Lands:			0.00 acres		
Total:			931.57 acres		



State of New Mexico
Commissioner of Public Lands

RAY POWELL, M.S., D.V.M.
COMMISSIONER

310 OLD SANTA FE TRAIL P.O. BOX 1148

SANTA FE, NEW MEXICO 87504-1148

(505) 827-5760
FAX (505) 827-5766

June 24, 1996

Bass Enterprises Production Company
201 Main Street
Fort Worth, Texas 76102-3131

Attn: Mr. J. Wayne Bailey

Re: Poker Lake Unit
Second Thru Fifth Revisions
Delaware "B" Participating Area
Eddy County, New Mexico

Dear Mr. Bailey:

We received your application letter of April 4, 1996, requesting approval of the Second thru Fifth Revisions to the Delaware "B" Participating Area for the Poker Lake Unit, Eddy County, New Mexico.

The Bureau of Land Management advised this office of their approval to these expansions by their letter of May 23, 1996.

The Commissioner of Public Lands concurs with the Bureau of Land Management and has this date approved the Second thru Fifth Revisions to the Delaware "B" Participating Area.

The second revision is effective June 1, 1994, and covers the NW4NE4, S2NE4 and SE4NW4 of Section 25-24S-30E containing 160 acres. This revision is based upon the successful completion of the Poker Lake Unit Well No. 89.

The third revision is effective October 1, 1994, and covers the E2SW4 and W2SE4 of Section 25-24S-30E containing 160 acres. This revision is based upon the successful completion of the Poker Lake Unit Well No. 108.

Bass Enterprises Production Company

June 24, 1996

Page 2

The fourth revision is effective July 1, 1995, and covers the E2NE4, NE4SE4 and SW4SE4 of Section 24-24S-30E and Lots 1, 2, 3 of Section 19-24S-31E containing 286.68 acres. This revision is based upon the successful completion of the Poker Lake Unit Well No. 92.

The fifth revision is effective August 1, 1995, and covers the E2NE4 and W2NW4 of Section 35-24S-30E containing 160 acres. This revision is based upon the successful completion of the Poker Lake Unit Well No. 105.

If you have any questions, or if we may be of further help, please contact Pete Martinez at (505) 827-5791.

Very truly yours,

RAY POWELL, M.S., D.V.M.
COMMISSIONER OF PUBLIC LANDS

BY: 

LARRY KEHOE, Director
Oil, Gas and Minerals Division
(505) 827-5744

RP/LK/cpm

Enclosure

cc: Reader File

BLM--Attention: Mr. John S. Smitz

OCD--Attention: Mr. Roy Johnson

TRD--Attention: Mr. Valdean Severson



State of New Mexico
Commissioner of Public Lands

RAY POWELL, M.S., D.V.M.
COMMISSIONER

310 OLD SANTA FE TRAIL P.O. BOX 1148

SANTA FE, NEW MEXICO 87504-1148

(505) 827-5760
FAX (505) 827-5766

August 6, 1996

Bass Enterprises Production Company
201 Main Street
Fort Worth, Texas 76102-3131

Attn: Mr. J. Wayne Bailey

Re: Poker Lake Unit
Correction to Legal Description
Fifth Revision to Delaware Participating Area
Eddy County, New Mexico

Dear Mr. Bailey:

Our letter of June 24, 1996 incorrectly described the lands within the Fifth Revision to the Delaware "B" Participating Area for the Poker Lake Unit, Eddy County, New Mexico. The correct legal land description is as follows:

The fifth revision is effective August 1, 1995, and covers the W/2NE/4 and E/2NW/4 of Section 35-24S-30E containing 160 acres. This revision is based upon the successful completion of the Poker Lake Unit Well No. 105.

If you have any questions, or if we may be of further help, please contact Pete Martinez at (505) 827-5791.

Very truly yours,

RAY POWELL, M.S., D.V.M.
COMMISSIONER OF PUBLIC LANDS

BY: 

LARRY KEHOE, Director
Oil, Gas and Minerals Division
(505) 827-5744

RP/LK/cpm

cc: Reader File BLM--John S. Smitz OCD--Roy Johnson TRD--Valdean Severson



COMMERCIAL RESOURCES
(505)-827-5724

SURFACE RESOURCES
(505)-827-5795

MINERAL RESOURCES
(505)-827-5744

ROYALTY
(505)-827-5772

State of New Mexico
Commissioner of Public Lands

Ray Powell, M.S., D.V.M.
310 Old Santa Fe Trail, P. O. Box 1148
Santa Fe, New Mexico 87504-1148
Phone (505)-827-5760, Fax (505)-827-5766

366
ON CONSERVATION DIVISION
RECEIVED
PUBLIC AFFAIRS
(505)-827-5765
'96 NOV 14 10:17 AM ADMINISTRATIVE MGMT.
(505)-827-5700
LEGAL
(505)-827-5715
PLANNING
(505)-827-5752

November 12, 1996

Bass Enterprises Production Company
201 Main Street
Fort Worth, Texas 76102-3131

Attn: Mr. J. Wayne Bailey

Re: Poker Lake Unit
Correction to Legal Description
Fifth Revision to Delaware Participating Area
Eddy County, New Mexico

Dear Mr. Bailey:

Our letter of August 6, 1996 incorrectly described the lands within the Fifth Revision to the Delaware "B" Participating Area for the Poker Lake Unit, Eddy County, New Mexico. The correct legal land description is as follows:

The fifth revision is effective August 1, 1995, and covers the W/2NE/4 and E/2NW/4 of Section 36-24S-30E containing 160 acres. This revision is based upon the successful completion of the Poker Lake Unit Well No. 105.

If you have any questions, or if we may be of further help, please contact Pete Martinez at (505) 827-5791.

Very truly yours,

RAY POWELL, M.S., D.V.M.
COMMISSIONER OF PUBLIC LANDS

BY 
LARRY KEHOE, Director
Oil, Gas and Minerals Division
(505) 827-5744

RP/LK/cpm

cc: Reader File BLM--John S. Smitz OCD--Roy Johnson TRD--Valdean Severson