

OIL CONSERVATION DIVISION

P. O. BOX 2088

SANTA FE, NEW MEXICO 87501

January 7, 1980

Bass Enterprises Production Co.  
Fort Worth National Bank Building  
Fort Worth, Texas 76102

Attention: Jens Hansen

Re: Case No. 366  
Poker Lake Unit  
1980 Plan of Development

Gentlemen:

We hereby approve the 1980 Plan of Development for the Poker Lake Unit, Eddy County, New Mexico, subject to like approval by the United States Geological Survey and the Commissioner of Public Lands.

Two approved copies of the Plan of Development are returned herewith.

Yours very truly,

JOE D. RAMEY  
Director

JDR/EP/fd  
enc.

cc: U.S.G.S. - Roswell  
Commissioner of Public Lands

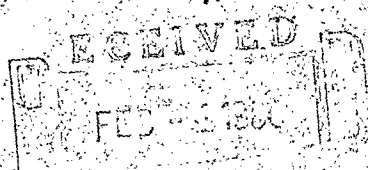
C  
O  
P  
Y



# United States Department of the Interior

GEOLOGICAL SURVEY  
P. O. Box 26124  
Albuquerque, New Mexico 87125

FEB 01 1980



366

OIL CONSERVATION DIVISION

SANTA FE  
Perry R. Bass  
Attention: Jens Hansen  
Fort Worth National Bank Building  
Fort Worth, Texas 76102

Dear Mr. Bass:

One approved copy of your 1980 plan of development for the  
Poker Lake unit area, Eddy County, New Mexico, is enclosed.  
Such plan, proposing the drilling of two additional wells to  
test the Morrow formation, was approved on this date subject to  
like approval by the appropriate officials of the State of  
New Mexico.

Sincerely yours,

(ORIG. SGD.) JAMES W. SUTHERLAND

James W. Sutherland  
Oil and Gas Supervisor, SRMA

Enclosure

cc:  
NMOCD, Santa Fe  
Comm. Pub. Lands, Santa Fe



ONE HUNDRED YEARS OF EARTH SCIENCE IN THE PUBLIC SERVICE

BASS ENTERPRISES PRODUCTION CO.  
FORT WORTH NATIONAL BANK BUILDING  
FORT WORTH, TEXAS 76102

366

December 30, 1980

UNITED STATES GEOLOGICAL SURVEY  
P. O. Box 26124  
Albuquerque, New Mexico 87125

COMMISSIONER OF PUBLIC LANDS  
P. O. Box 1148  
Santa Fe, New Mexico 87501

OIL CONSERVATION DIVISION  
P. O. Box 2088  
Santa Fe, New Mexico 87501


Re: 1981 Plan of Development  
Poker Lake Unit  
Eddy County, New Mexico

---

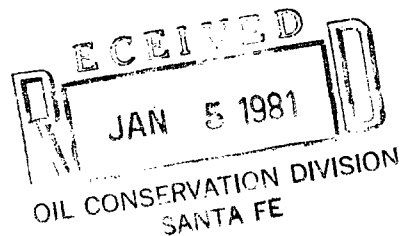
Gentlemen:

Under letter dated December 23, 1980, we submitted our 1981 Plan of Development on the Poker Lake Federal Unit. Due to several errors, we have prepared a new Plan of Development under date of December 30, 1980 and request that you disregard the 1981 Plan of Development under the date of December 23, 1980.

Sincerely,

  
JENS HANSEN  
Division Landman

JH:jen  
Enclosure



BASS ENTERPRISES PRODUCTION CO.  
FORT WORTH NATIONAL BANK BUILDING  
FORT WORTH, TEXAS 76102

December 30, 1980

United States Geological Survey  
Drawer 1857  
Roswell, New Mexico 88201  
CERTIFIED MAIL # 0304097

Commissioner of Public Lands  
P. O. Box 1148  
Santa Fe, New Mexico 87501  
CERTIFIED MAIL # 0304098

Oil Conservation Division  
P. O. Box 2088  
Santa Fe, New Mexico 87501  
CERTIFIED MAIL # 0304099

Re: 1981 Plan of Development  
Poker Lake Unit  
Eddy County, New Mexico

Gentlemen:

In accordance with Section 10 of the Poker Lake Unit Agreement, Perry R. Bass, as Operator, hereby submits for your approval a Plan of Development for 1981.

History of Past Development

We refer to our previous Plan of Development for a detailed description of this Unit.

1980 Activity

Poker Lake #49 - This well is currently drilling at a location of 1980' FNL and 990' FWL, Section 17, T24S-R30E to a proposed depth of 15,000' to test the Morrow Formation. Inasmuch as this well

364  
OK  
EJP  
2/6/81

Page 2  
December 30, 1980

will not reach total depth until the year 1981, the results of this well will be shown in the 1982 Plan of Development.

Poker Lake #50 - This well was drilled at a location of 660' FNL and 1980' FEL, Section 4, T25S-R31E, Eddy County, New Mexico. The well was drilled to a depth of 15,356' and is currently being tested. The results of this well will be shown in the 1982 Plan of Development.

#### Future Development

Poker Lake #51 - Section 9, T25S-R30E - 3,825' Delaware Test.

Poker Lake #52 - Section 10, T24S-R30E - 15,250' Morrow Test.

Poker Lake #53 - Section 20, T25S-R31E - 16,000' Morrow Test.

#### Additional Development

This Plan of Development shall constitute the drilling obligations of the Unit Operator under the terms of the Poker Lake Unit Agreement for period ending December 31, 1981. However, due to problems in obtaining drilling rigs, drilling problems, etc. which may be encountered, the actual drilling of one or more of these wells may encroach into the year 1982.

#### Offset Obligations

Appropriate and adequate measures will be taken to prevent drainage of unitized substances from lands subject to the Poker Lake Unit Agreement or pursuant to applicable regulations, fair

Page 3  
December 30, 1980

and reasonable compensatory royalty will be paid as provided by the Unit Agreement.

Modifications

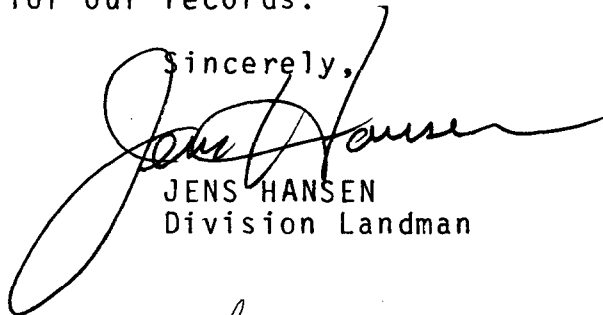
It is understood that this Plan of Development may be modified from time to time to meet changing conditions.

Effective Date

This Plan of Development shall be effective January 1, 1981.

If this Plan of Development meets with your approval, please indicate by signing in the appropriate space provided below and return one copy to us for our records.

Sincerely,



JENS HANSEN  
Division Landman

JH:jen

AGREED to and ACCEPTED this 17<sup>th</sup> day of February, 1980.<sup>81</sup>  
SIGNED BY: 