

NADEL AND GUSSMAN PERMIAN, L.L.C.

601 N. Marienfeld, Suite 508

Midland, TX 79701

Office: (432) 682-4429

Fax: (432) 682-4325

February 22, 2012

SCOTT A. HARRIS
145 OCEAN PINES TERRACE
JUPITER, FL 33477

Re: **Well Proposals**

Super Chief #1H --SHL: 250' FSL & 1650' FWL, BHL: 330' FNL & 1650' FWL

Super Chief #2H--SHL: 250' FSL & 2210' FEL, BHL: 330' FNL & 2310' FEL

Sec. 24-T18S-R26E

Eddy County, New Mexico

Dear Mr. Harris:

Nadel and Gussman Permian, L.L.C. ("NGP"), as an owner of interest in Section 24, Township 18 South, Range 26 East, Eddy County, New Mexico, hereby proposes to drill and operate the above-captioned wells at the referenced locations to depths to adequately evaluate the Yeso formation.

Our inspection of public records indicates that you own an interest in the E/2 NW/4, SW/4 NE/4, and NW/4 NE/4 of the captioned Section 24.


Enclosed for your signature is an Authority for Expenditure for each well proposed. ***In the event that you have received a well proposal(s) and AFE(s) covering the above captioned Section from NGP, previous to this proposal, please disregard the previous proposal and consider it rescinded.***

In the event that you elect to participate in the above-captioned proposed wells, please execute one copy of each AFE and return to me. Upon receipt of the executed AFEs, I will forward our proposed Operating Agreement naming NGP as the operator for your signature.

In the event that you elect to not participate in the above-captioned proposed wells, NGP would like to negotiate an Oil and Gas Lease of your interest.

Should you have any questions, please give me a call.

Sincerely,



Emerald Johnson
Land Manager

Oil Conservation Division

Case No. 213

Exhibit No. 213

Enc


7009 3410 0000 0973 6638

U.S. Postal Service™
CERTIFIED MAIL™ RECEIPT
 (Domestic Mail Only; No Insurance Coverage Provided)

For delivery information visit our website at www.usps.com

OFFICIAL USE

Postage	\$.45
Certified Fee	2.95
Return Receipt Fee (Endorsement Required)	3.95
Restricted Delivery Fee (Endorsement Required)	
Total Postage & Fees	\$ 7.35



Scott A. Harris
 145 Ocean Pines Terrace
 Jupiter, FL 33477

PS Form 3811, August 2000

See Reverse for Instructions

SENDER: COMPLETE THIS SECTION

- Complete items 1, 2, and 3. Also complete item 4 if Restricted Delivery is desired.
- Print your name and address on the reverse so that we can return the card to you.
- Attach this card to the back of the mailpiece, or on the front if space permits.

1. Article Addressed to:

Scott A. Harris
 145 Ocean Pines Terrace
 Jupiter, FL 33477

Super Chief #1H, 2H

2. Article
 (Transit)

7009 3410 0000 0973 6638

COMPLETE THIS SECTION ON DELIVERY

A. Signature

Scott Harris

- ☐ Agent
☒ Addressee

B. Received by (Printed Name)

S. HARRIS

C. Date of Delivery

2-27-12

D. Is delivery address different from item 1? ☐ Yes
 If YES, enter delivery address below: ☒ No

3. Service Type

- ☒ Certified Mail ☐ Express Mail
☐ Registered ☒ Return Receipt for Merchandise
☐ Insured Mail ☐ C.O.D.

4. Restricted Delivery? (Extra Fee)

☐ Yes

Brittany

NADEL AND GUSSMAN PERMIAN, L.L.C.
601 N. Marienfeld, Suite 508
Midland, TX 79701
Office: (432) 682-4429
Fax: (432) 682-4325

August 22, 2012

United New Mexico Financial Corporation, A Nm Corporation
c/o Gst Co.
1013 Centre Road
Wilmington, DE 19805

Via Certified Mail

Re: **Well Proposals**
Super Chief #1H --SHL: 250' FSL & 1650' FWL, BHL: 330' FNL & 1650' FWL
Super Chief #2H--SHL: 250' FSL & 2210' FEL, BHL: 330' FNL & 2310' FEL
Super Chief #3H --SHL: 250' FSL & 990' FEL, BHL: 330' FNL & 990' FEL
Sec. 24-T18S-R26E
Eddy County, New Mexico

To Whom It May Concern:

Nadel and Gussman Permian, L.L.C. ("NGP"), as an owner of interest in Section 24, Township 18 South, Range 26 East, Eddy County, New Mexico, hereby proposes to drill and operate the above-captioned wells at the referenced locations to depths to adequately evaluate the Yeso formation.

Our inspection of public records indicates that you own an interest in the E/2 SW/4 and SE/4 of the captioned Section 24.

Enclosed for your signature is an Authority for Expenditure for each well proposed.

In the event that you have received a well proposal(s) and AFE(s) covering the above captioned Section from NGP, previous to this proposal, please disregard the previous proposal and consider it rescinded.

In the event that you elect to participate in the above-captioned proposed wells, please execute a copy of each AFE and return to me. Upon receipt of the executed AFEs, I will forward our proposed Operating Agreement naming NGP as the operator for your signature.

In the event that you elect to not participate in the above-captioned proposed wells, NGP hereby offers to lease your interest for \$175.00 per net mineral acre bonus consideration for a three (3) year primary term paid-up oil and gas lease, providing you with a one-fifth (1/5) royalty in the event of production.

If you find these terms to be agreeable, please execute the Lease before a Notary Public and send it back to me. Upon receipt of your signed and notarized Lease, I will forward you a check in the amount of \$7,021.88 representing a bonus consideration of \$175.00 per net mineral acre for a paid-up Lease for your total 40.1250 acres in both Section 24-T18S-R26E and Lots 3 and 4 of Section 19-T18S-R27E.

Should you have any questions, please give me a call.

Sincerely,


Brittany Hull
Land Analyst

Enc

AUTHORITY FOR EXPENDITURE**NADEL AND GUSSMAN PERMIAN, LLC**

Date: 2/8/2012

Prepared By: Jason Goss

Prospect Name: Bridgestone Prospect

County, State: Eddy County, New Mexico

Projected Total Depth: 7150' MD 3,000' TVD (3,200 Pilot Hole)

Lease / Well Number: Super Chief #1H

Location: Sec. 24- T18S - R26E

SHL: 250' FSL, 1650' FWL

BHL: 330' FNL, 1650' FWL

Primary Objectives: Yeso

NOTES**Daywork Contract - Horiz Oil Well - Closed Loop Mud System- Moyno**

Packers Plus OH completion, pilot hole and logs, use frac pit in sec 16

Assumes regulatory agent approves casing program

Note all pipe prices may be subject to increase due to market fluctuations.

It is recognized that the amounts provided here are estimates only and approval of this authorization shall extend to actual costs incurred in conducting the operations specified, whether more or less than estimated.

Intan. Drilling Costs BCP	COSTS
4-02 Abandonment & Cleanup	\$ 30,000
1-10 Abstracts & Title Opinions	\$ -
4-87 Well Control Insurance 7150' MD \$/Ft: 0.684	\$ 4,891
4-01 Legal, Permits & Fees	\$ 5,000
4-67 Staking Location & Surveys	\$ 1,250
4-36 Location, Road & ROW	\$ 70,000
4-15 IDC Daywork Days: 17 \$/Day: 14000	\$ 238,000
4-14 Mobilization / Demobilization	\$ 85,000
4-66 Rig Fuel Days: 17 \$/Day: 3000	\$ 51,000
4-24 IDC Footage \$/Ft:	\$ -
4-72 Supervision Days: 17 \$/Day: 650	\$ 11,050
4-18 Drilling Overhead (Administrative Services)	\$ 10,000
4-03 Bits & Reamers	\$ 28,180
4-61 Rentals Surface	\$ 68,480
4-62 Rentals Sub-Surface	\$ 15,000
4-62 Drill Pipe Rental Days: 13 \$/Day: 1800	\$ 23,400
4-16 Directional Drilling Expense Days: 10 \$/Day: 12500	\$ 125,000
4-31 Inspection - Drill String	\$ 10,000
4-04 Well Control & Testing	\$ 5,000
4-45 Miscellaneous IDC	\$ 5,000
4-52 Mud Logging & Geo Steering Days: 13 \$/Day: \$ 2,567	\$ 33,375
4-08 Contract Labor	\$ 8,000
4-78 Transportation	\$ 30,000
4-05 Surface Casing Crews	\$ 4,500
4-06 Surface Cement and Cement Services & possible 1"	\$ 30,000
4-23 Surface Float Equipment & Centralizers	\$ 2,000
4-05 Intermediate Casing Crews	\$ 6,500
4-06 Intermediate Cement and Cement Services, kick off plug	\$ 30,000
4-23 Intermediate Float Equipment & Centralizers	\$ 5,000
4-51 Mud & Additives	\$ 55,000
4-12 Corrosion Control & Chem.	\$ 5,000
4-84 Water	\$ 15,719
4-85 Water / Mud Disposal CRI	\$ 80,000
Contingency (5%)	\$ 54,567
TOTAL	\$ 1,145,912

Intan. Formation Testing BCP	COSTS
4-39 Logging & Wireline	\$ 15,000
4-21 Drill Stem - Formation Tests	\$ -
4-12 Coring & Analysis (Sidewall Cores)	\$ 10,000
Contingency (5%)	\$ 1,250
TOTAL	\$ 26,250

Tangible Lease & Well Equipment BCP	COSTS
6-72 Surface Casing 9-5/8" \$/Ft: 26 Feet: 1000	\$ 26,000
6-32 Intermediate Csg 7" 26# \$/Ft: 28 Feet: 3250	\$ 91,000
" \$/Ft: Feet:	\$ -
" \$/Ft: Feet:	\$ -
6-84 Wellhead	\$ 9,000
6-76 Cattle Guards, Gates, Fences	\$ -
Contingency (5%)	\$ 6,300
TOTAL EQUIPMENT	\$ 132,300

TOTAL DRILLING	\$ 1,304,462
TOTAL INTANGIBLE	\$ 2,211,767

Intan. Comp. Costs ACP	COSTS
5-02 Abandonment & Cleanup	\$ (30,000)
5-12 IDC Daywork Days: 2 \$/Day: 13500	\$ 27,000
4-66 Rig Fuel Days: 2 \$/Day: 3000	\$ 6,000
5-84 Drilling Rig Supervision Days: 2 \$/Day: 650	\$ 1,300
5-05 Production Casing Crews	\$ 12,000
5-08 Production Casing Cement & Services	\$ -
5-08 Prod. Float Equipment & Centralizers	\$ -
5-09 Completion / Swab Unit Days: 10 \$/Day: 2500	\$ 25,000
5-84 Compl. Rig Supervision Days: 12 \$/Day: 650	\$ 7,800
5-18 Administrative Services	\$ -
5-48 Mud & Chemicals	\$ 2,400
5-66 Water	\$ 15,000
5-32 Logging, Perforations & Wireline	\$ -
5-62 Rentals Subsurface	\$ -
5-61 Rentals Surface, Frac Tanks, Transfer Svcs	\$ 20,000
5-53 Nitrogen Service & Coiled Tubing Days: 2 \$/Day: 28000	\$ 56,000
5-22 Fishing	\$ -
5-80 Stimulation	\$ 800,000
5-92 Transportation	\$ 8,000
5-77 Contract Labor & Roustabout	\$ 12,000
5-04 Bits & Reamers	\$ -
5-11 Couplings & Fittings	\$ 9,500
5-28 Location & Road Expense	\$ 10,000
5-40 Miscellaneous IDC	\$ -
5-31 Pipe Inspection & Recondition	\$ -
5-68 Pumping Services; Kill Truck set OH packers, open toe sub	\$ 6,000
5-21 Testing	\$ -
5-40 Well Control Insurance Days: 6 \$/Day: 350	\$ 2,100
Contingency (5%)	\$ 49,505
TOTAL	\$ 1,037,905

Tangible Well Equipment ACP	COSTS
6-60 Prod. Csg / Liners 4.5" \$/Ft: 13.5 Feet: 4400	\$ 59,400
" \$/Ft: Feet:	\$ -
6-80 Tubing 2-7/8" \$/Ft: 6.5 Feet: 2300	\$ 14,950
6-84 Wellhead	\$ 2,500
6-68 Rods and Pump, Moyno	\$ 65,000
6-56 Packers Plus Tools	\$ 300,000
Contingency (5%)	\$ 22,093
TOTAL EQUIPMENT	\$ 564,943

Tangible Lease & Battery Equipment ACP	COSTS
6-64 Pumping Units & Engines	\$ -
6-16 Gas Processing & Dehy	\$ -
6-24 Heater Treater	\$ 20,000
6-76 Tanks & Accessory Equipment	\$ 90,000
6-40 Pipeline	\$ -
6-42 Flowline	\$ 2,500
6-12 Controllable Valves	\$ 9,000
6-44 Misc. Controllable Equipment	\$ 6,000
Contingency (5%)	\$ 6,375
TOTAL EQUIPMENT	\$ 133,875

TOTAL COMPLETION	\$ 1,637,423
TOTAL TANGIBLE	\$ 730,118

Joint Interest Approval

Company:

Company: Nadel and Gussman Permian, LLC

By: _____ Date: _____

By: Jason Goss

Date: 2/8/2012

TOTAL DRY HOLE COST	\$ 1,340,477
TOTAL WELL COST	\$ 2,941,885

NADEL AND GUSSMAN PERMIAN, L.L.C.
601 N. Marienfeld, Suite 508
Midland, TX 79701
Office: (432) 682-4429
Fax: (432) 682-4325

February 23, 2012

LD Exploration, Inc.
P.O. Box 9573
Midland, TX 79708

Re: **Well Proposals**

Super Chief #1H --SHL: 250' FSL & 1650' FWL, BHL: 330' FNL & 1650' FWL
Super Chief #2H--SHL: 250' FSL & 2210' FEL, BHL: 330' FNL & 2310' FEL
Super Chief #3H --SHL: 250' FSL & 990' FEL, BHL: 330' FNL & 990' FEL
Sec. 24-T18S-R26E
Eddy County, New Mexico

To Whom It May Concern::

Nadel and Gussman Permian, L.L.C. ("NGP"), as an owner of interest in Section 24, Township 18 South, Range 26 East, Eddy County, New Mexico, hereby proposes to drill and operate the above-captioned wells at the referenced locations to depths to adequately evaluate the Yeso formation.

Our inspection of public records indicates that you own an interest in the E/2 SW/4 and SE/4 of the captioned Section 24.

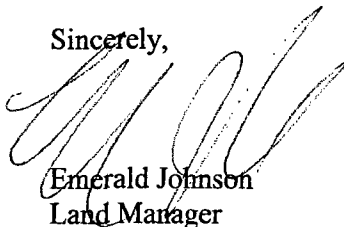
Enclosed for your signature is an Authority for Expenditure for each well proposed. ***In the event that you have received a well proposal(s) and AFE(s) covering the above captioned Section from NGP, previous to this proposal, please disregard the previous proposal and consider it rescinded.***

In the event that you elect to participate in the above-captioned proposed wells, please execute a copy of each AFE and return to me. Upon receipt of the executed AFEs, I will forward our proposed Operating Agreement naming NGP as the operator for your signature.

In the event that you elect to not participate in the above-captioned proposed wells, NGP would like to negotiate an Oil and Gas Lease of your interest.

Should you have any questions, please give me a call.

Sincerely,



Emerald Johnson
Land Manager

Enc

NADEL AND GUSSMAN PERMIAN, L.L.C.
601 N. Marienfeld, Suite 508
Midland, TX 79701
Office: (432) 682-4429
Fax: (432) 682-4325

February 23, 2012

Shackelford Oil Properties, Inc.
Attn: Sam Shackelford
1096 Mechem Drive, Suite G-15
Ruidoso, NM 88345

Re: Well Proposals

Super Chief #1H --SHL: 250' FSL & 1650' FWL, BHL: 330' FNL & 1650' FWL
Super Chief #2H--SHL: 250' FSL & 2210' FEL, BHL: 330' FNL & 2310' FEL
Super Chief #3H --SHL: 250' FSL & 990' FEL, BHL: 330' FNL & 990' FEL
Sec. 24-T18S-R26E
Eddy County, New Mexico

Dear Mr. Shackelford:

Nadel and Gussman Permian, L.L.C. ("NGP"), as an owner of interest in Section 24, Township 18 South, Range 26 East, Eddy County, New Mexico, hereby proposes to drill and operate the above-captioned wells at the referenced locations to depths to adequately evaluate the Yeso formation.

Our inspection of public records indicates that you own or represent an interest in the E/2 SW/4 and SE/4 of the captioned Section 24.


Enclosed for your signature is an Authority for Expenditure for each well proposed. *In the event that you have received a well proposal(s) and AFE(s) covering the above captioned Section from NGP, previous to this proposal, please disregard the previous proposal and consider it rescinded.*

In the event that you elect to participate in the above-captioned proposed wells, please execute a copy of each AFE and return to me. Upon receipt of the executed AFEs, I will forward our proposed Operating Agreement naming NGP as the operator for your signature.

In the event that you elect to not participate in the above-captioned proposed wells, NGP would like to negotiate an Oil and Gas Lease of your interest.

Should you have any questions, please give me a call.

Sincerely,



Emerald Johnson
Land Manager

Enc

U.S. Postal ServiceTM
CERTIFIED MAILTM RECEIPT
 (Domestic Mail Only; No Insurance Coverage Provided)

For delivery information visit our website at www.usps.com

OFFICIAL USE

Postage	\$.65
Certified Fee	2.95
Return Receipt Fee (Endorsement Required)	2.35
Restricted Delivery Fee (Endorsement Required)	
Total Postage & Fees	\$ 5.95



Shackelford Oil Properties, Inc.
 Attn: Sam Shackelford
 1096 Mechem Drive, Suite G-15
 Ruidoso, NM 88345

PS Form 3800, August 2000

Reverse for Instructions

7009 3410 0000 0973 9912

SENDER: COMPLETE THIS SECTION

- Complete items 1, 2, and 3. Also complete item 4 if Restricted Delivery is desired.
- Print your name and address on the reverse so that we can return the card to you.
- Attach this card to the back of the mailpiece, or on the front if space permits.

1. Article Addressed to:

Shackelford Oil Properties, Inc.
 Attn: Sam Shackelford
 1096 Mechem Drive, Suite G-15
 Ruidoso, NM 88345

Super Chief #1H, 2H, 3H

2. Article Number:
 (Transfer from)

7009 3410 0000 0973 9912

COMPLETE THIS SECTION ON DELIVERY

A. Signature

X *Sam Shackelford*

☐ Agent

☒ Addressee

B. Received by (Printed Name)

SAM SHACKELFORD

C. Date of Delivery

FEB 23 2012

D. Is delivery address different from item 1?

☐ Yes

If YES, enter delivery address below

☐ No

3. Service Type

☒ Certified Mail

☐ Express Mail

☐ Registered

☐ Return Receipt for Merchandise

☐ Insured Mail

☐ C.O.D.

4. Restricted Delivery? (Extra Fee)

☐ Yes

PS Form 3811, February 2004

Domestic Return Receipt

102595-02-M-1540

Brittany Hull

From: Brittany Hull
Sent: Tuesday, October 23, 2012 11:20 AM
To: 'shackoil@windstream.net'
Subject: Super Chief lease, Eddy County, NM
Attachments: Shackelford Oil Properties (2).doc; Shackelford, Robin K..doc

Mr. Shackelford,

Attached is a lease for your review in our Super Chief #1H area. You previously spoke with Emerald Johnson about some revisions to the original lease mailed to you. Please review this lease and see if it meets with your approval. We currently have a force pool hearing scheduled on November 1st, so we are trying to get everyone squared away before then. I have also attached a lease for your ex-wife, Robin, which I will mail to her individually.

Let me know if you have any questions or comments.

Thank you,
Brittany Hull
Nadel and Gussman Permian, L.L.C.
601 N. Marienfeld, Suite 508
Midland, TX 79701
O: 432-682-4429
F: 432-682-4325
bhull@naguss.com

NADEL AND GUSSMAN PERMIAN, L.L.C.
601 N. Marienfeld, Suite 508
Midland, TX 79701
Office: (432) 682-4429
Fax: (432) 682-4325

May 16, 2012

William J. McCaw
P.O. Box 376
Artesia, NM 88211

Re: **Well Proposals**
Super Chief #1H --SHL: 250' FSL & 1650' FWL, BHL: 330' FNL & 1650' FWL
Super Chief #2H--SHL: 250' FSL & 2210' FEL, BHL: 330' FNL & 2310' FEL
Super Chief #3H --SHL: 250' FSL & 990' FEL, BHL: 330' FNL & 990' FEL
Sec. 24-T18S-R26E
Eddy County, New Mexico

Dear Mr. McCaw:

Nadel and Gussman Permian, L.L.C. ("NGP"), as an owner of interest in Section 24, Township 18 South, Range 26 East, Eddy County, New Mexico, hereby proposes to drill and operate the above-captioned wells at the referenced locations to depths to adequately evaluate the Yeso formation.

Our inspection of public records indicates that you own an interest in the E/2 SW/4 and SE/4 of the captioned Section 24.


Enclosed for your signature is an Authority for Expenditure for each well proposed. ***In the event that you have received a well proposal(s) and AFE(s) covering the above captioned Section from NGP, previous to this proposal, please disregard the previous proposal and consider it rescinded.***

In the event that you elect to participate in the above-captioned proposed wells, please execute a copy of each AFE and return to me. Upon receipt of the executed AFEs, I will forward our proposed Operating Agreement naming NGP as the operator for your signature.

In the event that you elect to not participate in the above-captioned proposed wells, NGP would like to negotiate an Oil and Gas Lease of your interest.

Should you have any questions, please give me a call.

Sincerely,



Emerald Johnson
Land Manager

Enc

NADEL AND GUSSMAN PERMIAN, L.L.C.
601 N. Marienfeld, Suite 508
Midland, TX 79701
Office: (432) 682-4429
Fax: (432) 682-4325

February 23, 2012

June J. Stevens
1018 Jefferson Street
Plainview, TX 79072

Re: Well Proposals

Super Chief #1H --SHL: 250' FSL & 1650' FWL, BHL: 330' FNL & 1650' FWL
Super Chief #2H--SHL: 250' FSL & 2210' FEL, BHL: 330' FNL & 2310' FEL
Super Chief #3H --SHL: 250' FSL & 990' FEL, BHL: 330' FNL & 990' FEL
Sec. 24-T18S-R26E
Eddy County, New Mexico

Dear Mrs. Stevens:

Nadel and Gussman Permian, L.L.C. ("NGP"), as an owner of interest in Section 24, Township 18 South, Range 26 East, Eddy County, New Mexico, hereby proposes to drill and operate the above-captioned wells at the referenced locations to depths to adequately evaluate the Yeso formation.

Our inspection of public records indicates that you are the apparent heir of Grady R. Stevens, and own an interest in the E/2 SW/4 and SE/4 of the captioned Section 24.


Enclosed for your signature is an Authority for Expenditure for each well proposed. ***In the event that you have received a well proposal(s) and AFE(s) covering the above captioned Section from NGP, previous to this proposal, please disregard the previous proposal and consider it rescinded.***

In the event that you elect to participate in the above-captioned proposed wells, please execute a copy of each AFE and return to me. Upon receipt of the executed AFEs, I will forward our proposed Operating Agreement naming NGP as the operator for your signature.

In the event that you elect to not participate in the above-captioned proposed wells, NGP would like to negotiate an Oil and Gas Lease of your interest.

Should you have any questions, please give me a call.

Sincerely,



Emerald Johnson
Land Manager

Enc

U.S. Postal Service TM
CERTIFIED MAIL TM RECEIPT
 (Domestic Mail Only; No Insurance Coverage Provided)
 For delivery information visit our website at www.usps.com

OFFICIAL USE

Postage	\$ 0.65
Certified Fee	2.95
Return Receipt Fee (Endorsement Required)	2.35
Restricted Delivery Fee (Endorsement Required)	
Total Postage & Fees	\$ 5.95

June J. Stevens
 1018 Jefferson Street
 Plainview, TX 79072

PS Form 3800, August 2006 See Reverse for Instructions

7009 3410 0000 0973 9806

Nadel and Gussman Permian, LLC
 601 N. Marienfeld Suite 508
 Midland, Texas 79701



7009 3410 0000 0973 9806



MAR 09 2012

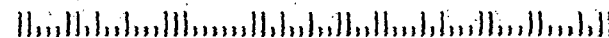
Returned

NIXIE 760 SE 1 00 03/07/12

RETURN TO SENDER
 ATTEMPTED - NOT KNOWN
 UNABLE TO FORWARD

EC: 79701436533 *2810-00769-23-39

7907236054 797014365



NADEL AND GUSSMAN PERMIAN, L.L.C.
601 N. Marienfeld, Suite 508
Midland, TX 79701
Office: (432) 682-4429
Fax: (432) 682-4325

May 16, 2012

Texacal Oil & Gas, Inc.
4299 MacArthur Blvd., Suite 207
Newport Beach, CA 92660

Re: Well Proposals

Super Chief #1H --SHL: 250' FSL & 1650' FWL, BHL: 330' FNL & 1650' FWL
Super Chief #2H--SHL: 250' FSL & 2210' FEL, BHL: 330' FNL & 2310' FEL
Super Chief #3H --SHL: 250' FSL & 990' FEL, BHL: 330' FNL & 990' FEL
Sec. 24-T18S-R26E
Eddy County, New Mexico

To Whom It May Concern::

Nadel and Gussman Permian, L.L.C. ("NGP"), as an owner of interest in Section 24, Township 18 South, Range 26 East, Eddy County, New Mexico, hereby proposes to drill and operate the above-captioned wells at the referenced locations to depths to adequately evaluate the Yeso formation.

Our inspection of public records indicates that you own an interest in the E/2 SW/4 and SE/4 of the captioned Section 24.


Enclosed for your signature is an Authority for Expenditure for each well proposed. *In the event that you have received a well proposal(s) and AFE(s) covering the above captioned Section from NGP, previous to this proposal, please disregard the previous proposal and consider it rescinded.*

In the event that you elect to participate in the above-captioned proposed wells, please execute a copy of each AFE and return to me. Upon receipt of the executed AFEs, I will forward our proposed Operating Agreement naming NGP as the operator for your signature.

In the event that you elect to not participate in the above-captioned proposed wells, NGP would like to negotiate an Oil and Gas Lease of your interest.

Should you have any questions, please give me a call.

Sincerely,



Emerald Johnson
Land Manager

Enc

7007 0220 0002 5084 2874

U.S. Postal Service™
CERTIFIED MAIL™ RECEIPT
 (Domestic Mail Only; No Insurance Coverage Provided)

For delivery information visit our website at www.usps.com

OFFICIAL USE

Postage	\$.45
Certified Fee	2.95
Return Receipt Fee (Endorsement Required)	2.35
Restricted Delivery Fee (Endorsement Required)	
Total Postage & Fees	\$ 5.75

Postmark
Here
MAY 18 2012

Texacal Oil & Gas, Inc.
 4299 MacArthur Blvd., Suite 207
 Newport Beach, CA 92660

PS Form 3800, August 2006 See Reverse for Instructions

Nadel and Gussman Permian, LLC
 601 N. Marienfeld Suite 508
 Midland, Texas 79701

CERTIFIED MAIL™



7007 0220 0002 5084 2874

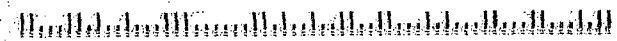
UNITED STATES POSTAGE

\$ 005.75⁰
 02 1P
 0004475120 MAY 18 2012
 MAILED FROM ZIP CODE 79701

Texacal Oil & Gas, Inc.
 4299 MacArthur Blvd., Suite 207
 Newport Beach, CA 92660

NIXIE 917 DE 1 00 07/01/12
 RETURN TO SENDER
 UNCLAIMED
 UNABLE TO FORWARD
 BC: 79701436533 *1110-01060-18-43

9266082825 0633
 79701 04365



Returned
 JUL 09 2012
DM 05/23

NADEL AND GUSSMAN PERMIAN, L.L.C.
601 N. Marienfeld, Suite 508
Midland, TX 79701
Office: (432) 682-4429
Fax: (432) 682-4325

February 23, 2012

Linda Clayton Nelson
1116 Rosebriar Drive
Guthrie, OK 73044

Re: Well Proposals

Super Chief #1H --SHL: 250' FSL & 1650' FWL, BHL: 330' FNL & 1650' FWL
Super Chief #2H--SHL: 250' FSL & 2210' FEL, BHL: 330' FNL & 2310' FEL
Super Chief #3H --SHL: 250' FSL & 990' FEL, BHL: 330' FNL & 990' FEL
Sec. 24-T18S-R26E
Eddy County, New Mexico

Dear Mrs. Nelson:

Nadel and Gussman Permian, L.L.C. ("NGP"), as an owner of interest in Section 24, Township 18 South, Range 26 East, Eddy County, New Mexico, hereby proposes to drill and operate the above-captioned wells at the referenced locations to depths to adequately evaluate the Yeso formation.

Our inspection of public records indicates that you own an interest in the E/2 SW/4 and SE/4 of the captioned Section 24.


Enclosed for your signature is an Authority for Expenditure for each well proposed. ***In the event that you have received a well proposal(s) and AFE(s) covering the above captioned Section from NGP, previous to this proposal, please disregard the previous proposal and consider it rescinded.***

In the event that you elect to participate in the above-captioned proposed wells, please execute a copy of each AFE and return to me. Upon receipt of the executed AFEs, I will forward our proposed Operating Agreement naming NGP as the operator for your signature.

In the event that you elect to not participate in the above-captioned proposed wells, NGP would like to negotiate an Oil and Gas Lease of your interest.

Should you have any questions, please give me a call.

Sincerely,



Emerald Johnson
Land Manager

Enc

NADEL AND GUSSMAN PERMIAN, L.L.C.
601 N. Marienfeld, Suite 508
Midland, TX 79701
Office: (432) 682-4429
Fax: (432) 682-4325

February 23, 2012

Joe A. Clayton, III
P.O. Box 4190
Murfreesboro, TN 37133

Re: Well Proposals

Super Chief #1H --SHL: 250' FSL & 1650' FWL, BHL: 330' FNL & 1650' FWL
Super Chief #2H--SHL: 250' FSL & 2210' FEL, BHL: 330' FNL & 2310' FEL
Super Chief #3H --SHL: 250' FSL & 990' FEL, BHL: 330' FNL & 990' FEL
Sec. 24-T18S-R26E
Eddy County, New Mexico

Dear Mr. Clayton:

Nadel and Gussman Permian, L.L.C. ("NGP"), as an owner of interest in Section 24, Township 18 South, Range 26 East, Eddy County, New Mexico, hereby proposes to drill and operate the above-captioned wells at the referenced locations to depths to adequately evaluate the Yeso formation.

Our inspection of public records indicates that you own an interest in the E/2 SW/4 and SE/4 of the captioned Section 24.

Enclosed for your signature is an Authority for Expenditure for each well proposed.

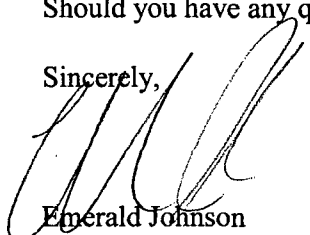
In the event that you have received a well proposal(s) and AFE(s) covering the above captioned Section from NGP, previous to this proposal, please disregard the previous proposal and consider it rescinded.

In the event that you elect to participate in the above-captioned proposed wells, please execute a copy of each AFE and return to me. Upon receipt of the executed AFEs, I will forward our proposed Operating Agreement naming NGP as the operator for your signature.

In the event that you elect to not participate in the above-captioned proposed wells, NGP would like to negotiate an Oil and Gas Lease of your interest.

Should you have any questions, please give me a call.

Sincerely,




Emerald Johnson
Land Manager

Enc

7009 3410 0000 0973 9974


U.S. Postal ServiceTM
CERTIFIED MAILTM RECEIPT
(Domestic Mail Only; No Insurance Coverage Provided)
For delivery information visit our website at www.usps.com
OFFICIAL USE

Postage	\$.65
Certified Fee	2.95
Return Receipt Fee (Endorsement Required)	2.35
Restricted Delivery Fee (Endorsement Required)	
Total Postage & Fees	\$ 5.95



Joe A. Clayton, III
P.O. Box 4190
Murfreesboro, TN 37133
PS Form 3800, August 2006 See Reverse for Instructions

Nadel and Gussman Permian, LLC
601 N. Marienfeld Suite 508
Midland, Texas 79701



7009 3410 0000 0973 9974

UNITED STATES POSTAGE

02 1P
\$ 005.950
0004475120 FEB 23 2012
MAILED FROM ZIP CODE 79701

NAME
1st Notice

2/17/12
3/15

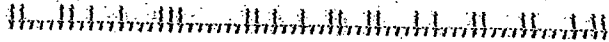
Returned
MAR 27 2012

NIXIE 372 SE 1 00 03/24/12

RETURN TO SENDER
NOT DELIVERABLE AS ADDRESSED
UNABLE TO FORWARD

BC: 79701436333 *2610-14024-23-38

3712984190
79701436333



NADEL AND GUSSMAN PERMIAN, L.L.C.
601 N. Marienfeld, Suite 508
Midland, TX 79701
Office: (432) 682-4429
Fax: (432) 682-4325

February 23, 2012

Bert Nelson Myers
5003 County Road 1430
Lubbock, TX 79407

Re: Well Proposals

Super Chief #1H --SHL: 250' FSL & 1650' FWL, BHL: 330' FNL & 1650' FWL
Super Chief #2H--SHL: 250' FSL & 2210' FEL, BHL: 330' FNL & 2310' FEL
Super Chief #3H --SHL: 250' FSL & 990' FEL, BHL: 330' FNL & 990' FEL
Sec. 24-T18S-R26E
Eddy County, New Mexico

Dear Mr. Myers:

Nadel and Gussman Permian, L.L.C. ("NGP"), as an owner of interest in Section 24, Township 18 South, Range 26 East, Eddy County, New Mexico, hereby proposes to drill and operate the above-captioned wells at the referenced locations to depths to adequately evaluate the Yeso formation.

Our inspection of public records indicates that you own an interest in the E/2 SW/4 and SE/4 of the captioned Section 24.


Enclosed for your signature is an Authority for Expenditure for each well proposed. ***In the event that you have received a well proposal(s) and AFE(s) covering the above captioned Section from NGP, previous to this proposal, please disregard the previous proposal and consider it rescinded.***

In the event that you elect to participate in the above-captioned proposed wells, please execute a copy of each AFE and return to me. Upon receipt of the executed AFEs, I will forward our proposed Operating Agreement naming NGP as the operator for your signature.

In the event that you elect to not participate in the above-captioned proposed wells, NGP would like to negotiate an Oil and Gas Lease of your interest.

Should you have any questions, please give me a call.

Sincerely,



Emerald Johnson
Land Manager

Enc

NADEL AND GUSSMAN PERMIAN, L.L.C.
601 N. Marienfeld, Suite 508
Midland, TX 79701
Office: (432) 682-4429
Fax: (432) 682-4325

February 23, 2012

PAUL JULIAN CASABONNE
177 CR 3823
BRIDGEPORT, TX 76426

Re: Well Proposals

Super Chief #1H --SHL: 250' FSL & 1650' FWL, BHL: 330' FNL & 1650' FWL
Super Chief #2H--SHL: 250' FSL & 2210' FEL, BHL: 330' FNL & 2310' FEL
Super Chief #3H --SHL: 250' FSL & 990' FEL, BHL: 330' FNL & 990' FEL
Sec. 24-T18S-R26E
Eddy County, New Mexico

Dear Mr. Casabonne:

Nadel and Gussman Permian, L.L.C. ("NGP"), as an owner of interest in Section 24, Township 18 South, Range 26 East, Eddy County, New Mexico, hereby proposes to drill and operate the above-captioned wells at the referenced locations to depths to adequately evaluate the Yeso formation.

Our inspection of public records indicates that you own an interest in the E/2 SW/4, SE/4, and SE/4 NE/4 of the captioned Section 24.

Enclosed for your signature is an Authority for Expenditure for each well proposed.


In the event that you have received a well proposal(s) and AFE(s) covering the above captioned Section from NGP, previous to this proposal, please disregard the previous proposal and consider it rescinded.

In the event that you elect to participate in the above-captioned proposed wells, please execute a copy of each AFE and return to me. Upon receipt of the executed AFEs, I will forward our proposed Operating Agreement naming NGP as the operator for your signature.

In the event that you elect to not participate in the above-captioned proposed wells, NGP would like to negotiate an Oil and Gas Lease of your interest.

Should you have any questions, please give me a call.

Sincerely,



Emerald Johnson
Land Manager

Enc


7009 3410 0000 0973 9929

U.S. Postal ServiceTM
CERTIFIED MAILTM RECEIPT
(Domestic Mail Only; No Insurance Coverage Provided)

For delivery information visit our website at www.usps.com

OFFICIAL USE

Postage	\$.65
Certified Fee	2.95
Return Receipt Fee (Endorsement Required)	2.35
Restricted Delivery Fee (Endorsement Required)	
Total Postage & Fees	\$ 5.95




Paul Julian Casabonne
177 CR 3823
Bridgeport, TX 76426

PS Form 3800, August 2006

See Reverse for Instructions

CERTIFIED MAILTM



7009 3410 0000 0973 9929

Nadel and Gussman Permian, LLC
601 N. Marienfeld Suite 508
Midland, Texas 79701



UNITED STATES POSTAGE

PITNEY BOWES
02 1P **\$ 005.950**
0004475120 FEB 23 2012
MAILED FROM ZIP CODE 79701

NOTICE 2-25-12
NIXIE 760 DE 1 000/101/113/12
RETURN TO SENDER
UNCLAIMED
UNABLE TO FORWARD
BC: 79701436533 *0134-03883-13-26

79701@4365

Retained
MAR 15 2012

NADEL AND GUSSMAN PERMIAN, L.L.C.
601 N. Marienfeld, Suite 508
Midland, TX 79701
Office: (432) 682-4429
Fax: (432) 682-4325

February 23, 2012

JOHN LARRY CASABONNE
5205 EASTWIND ROAD
ARTESIA, NM 88210

Re: **Well Proposals**

Super Chief #1H --SHL: 250' FSL & 1650' FWL, BHL: 330' FNL & 1650' FWL
Super Chief #2H--SHL: 250' FSL & 2210' FEL, BHL: 330' FNL & 2310' FEL
Super Chief #3H --SHL: 250' FSL & 990' FEL, BHL: 330' FNL & 990' FEL
Sec. 24-T18S-R26E
Eddy County, New Mexico

Dear Mr. Casabonne:

Nadel and Gussman Permian, L.L.C. ("NGP"), as an owner of interest in Section 24, Township 18 South, Range 26 East, Eddy County, New Mexico, hereby proposes to drill and operate the above-captioned wells at the referenced locations to depths to adequately evaluate the Yeso formation.

Our inspection of public records indicates that you own an interest in the E/2 SW/4, SE/4, and SE/4 NE/4 of the captioned Section 24.

Enclosed for your signature is an Authority for Expenditure for each well proposed.


In the event that you have received a well proposal(s) and AFE(s) covering the above captioned Section from NGP, previous to this proposal, please disregard the previous proposal and consider it rescinded.

In the event that you elect to participate in the above-captioned proposed wells, please execute a copy of each AFE and return to me. Upon receipt of the executed AFEs, I will forward our proposed Operating Agreement naming NGP as the operator for your signature.

In the event that you elect to not participate in the above-captioned proposed wells, NGP would like to negotiate an Oil and Gas Lease of your interest.

Should you have any questions, please give me a call.

Sincerely,



Emerald Johnson
Land Manager


Enc

U.S. Postal Service™
CERTIFIED MAIL™ RECEIPT
(Domestic Mail Only; No Insurance Coverage Provided)

For delivery information visit our website at www.usps.com

OFFICIAL USE

Postage	\$.65
Certified Fee	2.95
Return Receipt Fee (Endorsement Required)	2.35
Restricted Delivery Fee (Endorsement Required)	
Total Postage & Fees	\$ 5.95



John Larry Casabonne
5205 Eastwind Road
Artesia, NM 88210

PS Form 3800, August 2006

See Reverse for Instructions

CERTIFIED MAIL™

Nadel and Gussman Permian, LLC
601 N. Marienfeld Suite 508
Midland, Texas 79701



7009 3410 0000 0973 6867



- ☐ Undeliverable as Addressed
- ☐ Moved, Left No Address
- ☒ Unclaimed
- ☐ Refused
- ☐ Attempted, Not Known
- ☐ No Such Street
- ☐ No Such Number
- ☐ No Receptacle
- ☐ Deceased
- ☐ Vacant



UNITED STATES POSTAGE

PITNEY BOWES
02 1P \$ 005.950
0004475120 FEB 24 2012
MAILED FROM ZIP CODE 79701

2-27-12 8/1
3-1
3-11

Returned
MAR 28 2012

NADEL AND GUSSMAN PERMIAN, L.L.C.
601 N. Marienfeld, Suite 508
Midland, TX 79701
Office: (432) 682-4429
Fax: (432) 682-4325

February 23, 2012

REGINA WOOD
C/O DEDRA MUNOZ
458 CHOCTAW
HAGERMAN, NM 88232

Re: **Well Proposals**

Super Chief #1H --SHL: 250' FSL & 1650' FWL, BHL: 330' FNL & 1650' FWL
Super Chief #2H--SHL: 250' FSL & 2210' FEL, BHL: 330' FNL & 2310' FEL
Super Chief #3H --SHL: 250' FSL & 990' FEL, BHL: 330' FNL & 990' FEL
Sec. 24-T18S-R26E
Eddy County, New Mexico

Dear Ms. Munoz:

Nadel and Gussman Permian, L.L.C. ("NGP"), as an owner of interest in Section 24, Township 18 South, Range 26 East, Eddy County, New Mexico, hereby proposes to drill and operate the above-captioned wells at the referenced locations to depths to adequately evaluate the Yeso formation.

Our inspection of public records indicates that you own an interest in the E/2 SW/4, SE/4, and SE/4 NE/4 of the captioned Section 24.

Enclosed for your signature is an Authority for Expenditure for each well proposed. ***In the event that you have received a well proposal(s) and AFE(s) covering the above captioned Section from NGP, previous to this proposal, please disregard the previous proposal and consider it rescinded.***

In the event that you elect to participate in the above-captioned proposed wells, please execute a copy of each AFE and return to me. Upon receipt of the executed AFEs, I will forward our proposed Operating Agreement naming NGP as the operator for your signature.

In the event that you elect to not participate in the above-captioned proposed wells, NGP would like to negotiate an Oil and Gas Lease of your interest.

Should you have any questions, please give me a call.

Sincerely,



Emerald Johnson
Land Manager

Enc

7009 3410 0000 0973 6652

U.S. Postal Service
CERTIFIED MAIL RECEIPT
(Domestic Mail Only; No Insurance Coverage Provided)
For delivery information, visit our website at www.usps.com

OFFICIAL USE

Postage	\$.65
Certified Fee	2.95
Return Receipt Fee (Endorsement Required)	2.35
Restricted Delivery Fee (Endorsement Required)	
Total Postage & Fees	\$ 5.95

Regina Wood
C/O Dedra Munoz
458 Choctaw
Hagerman, NM 88232

See Reverse for Instructions

MIDLAND, TX DOWNTOWN, S.A.
Postage Here
FEB 24 2012
USPS

SENDER: COMPLETE THIS SECTION	COMPLETE THIS SECTION ON DELIVERY
<ul style="list-style-type: none">Complete items 1, 2, and 3. Also complete item 4 if Restricted Delivery is desired.Print your name and address on the reverse so that we can return the card to you.Attach this card to the back of the mailpiece, or on the front if space permits.	<p>A. Signature X <input type="checkbox"/> Agent <input type="checkbox"/> Addressee</p> <p>B. Received by (Printed Name) C. Date of Delivery</p> <p>D. Is delivery address different from item 1? <input type="checkbox"/> Yes If YES, enter delivery address below: <input type="checkbox"/> No</p>
<p>1. Article Addressed to:</p> <p>Regina Wood C/O Dedra Munoz 458 Choctaw Hagerman, NM 88232</p>	<p>3. Service Type <input checked="" type="checkbox"/> Certified Mail <input type="checkbox"/> Express Mail <input type="checkbox"/> Registered <input checked="" type="checkbox"/> Return Receipt for Merchandise <input type="checkbox"/> Insured Mail <input type="checkbox"/> C.O.D.</p> <p>4. Restricted Delivery? (Extra Fee) <input type="checkbox"/> Yes</p>
<p>2. Article (Transit) <u>Super Chief #1H, 2H, 3H</u> 7009 3410 0000 0973 6652</p>	

Nadel and Gussman Permian, LLC
601 N. Marienfeld Suite 508
Midland, Texas 79701

CERTIFIED MAIL™



7009 3410 0000 0972 6652



2/27/12 *W*
MS
3/2
3/12

Returned

MAR 15 2012

NIXIE 871 SE 1 00 03/12
RETURN TO SENDER
UNCLAIMED
UNABLE TO FORWARD
BC: 79701436533 *2910-13751-24-41

8823239705
797014365



NADEL AND GUSSMAN PERMIAN, L.L.C.
601 N. Marienfeld, Suite 508
Midland, TX 79701
Office: (432) 682-4429
Fax: (432) 682-4325

February 23, 2012

MELINDA NELL JONES
708 PLANTATION CIRCLE
PANAMA CITY, FL 32403

Re: **Well Proposals**

Super Chief #1H --SHL: 250' FSL & 1650' FWL, BHL: 330' FNL & 1650' FWL
Super Chief #2H--SHL: 250' FSL & 2210' FEL, BHL: 330' FNL & 2310' FEL
Super Chief #3H --SHL: 250' FSL & 990' FEL, BHL: 330' FNL & 990' FEL
Sec. 24-T18S-R26E
Eddy County, New Mexico

Dear Ms. Jones:

Nadel and Gussman Permian, L.L.C. ("NGP"), as an owner of interest in Section 24, Township 18 South, Range 26 East, Eddy County, New Mexico, hereby proposes to drill and operate the above-captioned wells at the referenced locations to depths to adequately evaluate the Yeso formation.

Our inspection of public records indicates that you own an interest in the E/2 SW/4, SE/4, and SE/4 NE/4 of the captioned Section 24.


Enclosed for your signature is an Authority for Expenditure for each well proposed. *In the event that you have received a well proposal(s) and AFE(s) covering the above captioned Section from NGP, previous to this proposal, please disregard the previous proposal and consider it rescinded.*

In the event that you elect to participate in the above-captioned proposed wells, please execute a copy of each AFE and return to me. Upon receipt of the executed AFEs, I will forward our proposed Operating Agreement naming NGP as the operator for your signature.

In the event that you elect to not participate in the above-captioned proposed wells, NGP would like to negotiate an Oil and Gas Lease of your interest.

Should you have any questions, please give me a call.

Sincerely,



Emerald Johnson
Land Manager

Enc

NADEL AND GUSSMAN PERMIAN, L.L.C.
601 N. Marienfeld, Suite 508
Midland, TX 79701
Office: (432) 682-4429
Fax: (432) 682-4325

February 23, 2012

Elizabeth Myers Schrader
P.O. Box 1210
Roswell, NM 88202

Re: Well Proposals

Super Chief #1H --SHL: 250' FSL & 1650' FWL, BHL: 330' FNL & 1650' FWL
Super Chief #2H --SHL: 250' FSL & 2210' FEL, BHL: 330' FNL & 2310' FEL
Super Chief #3H --SHL: 250' FSL & 990' FEL, BHL: 330' FNL & 990' FEL
Sec. 24-T18S-R26E
Eddy County, New Mexico

Dear Ms. Schrader:

Nadel and Gussman Permian, L.L.C. ("NGP"), as an owner of interest in Section 24, Township 18 South, Range 26 East, Eddy County, New Mexico, hereby proposes to drill and operate the above-captioned wells at the referenced locations to depths to adequately evaluate the Yeso formation.

Our inspection of public records indicates that you own an interest in the E/2 SW/4 and SE/4 of the captioned Section 24.


Enclosed for your signature is an Authority for Expenditure for each well proposed. ***In the event that you have received a well proposal(s) and AFE(s) covering the above captioned Section from NGP, previous to this proposal, please disregard the previous proposal and consider it rescinded.***

In the event that you elect to participate in the above-captioned proposed wells, please execute a copy of each AFE and return to me. Upon receipt of the executed AFEs, I will forward our proposed Operating Agreement naming NGP as the operator for your signature.

In the event that you elect to not participate in the above-captioned proposed wells, NGP would like to negotiate an Oil and Gas Lease of your interest.

Should you have any questions, please give me a call.

Sincerely,




Emerald Johnson
Land Manager

Enc

Nadel and Gussman Permian, LLC
601 N. Marienfeld Suite 508
Midland, Texas 79701

CERTIFIED MAIL



7009 3410 0000 0973 6843



UNITED STATES POSTAGE
PITNEY BOWES
02 1P \$ 005.950
0004475120 FEB 24 2012
MAILED FROM ZIP CODE 79701



ATTEMPTED
NOT KNOWN

Not at this

FEB 27

address

unknown

Returned
MAR 22 2012

~~1102011~~



NADEL AND GUSSMAN PERMIAN, L.L.C.
601 N. Marienfeld, Suite 508
Midland, TX 79701
Office: (432) 682-4429
Fax: (432) 682-4325

February 23, 2012

Elizabeth Myers Schrader
P.O. Box 1210
Roswell, NM 88202

Re: Well Proposals

Super Chief #1H --SHL: 250' FSL & 1650' FWL, BHL: 330' FNL & 1650' FWL
Super Chief #2H--SHL: 250' FSL & 2210' FEL, BHL: 330' FNL & 2310' FEL
Super Chief #3H --SHL: 250' FSL & 990' FEL, BHL: 330' FNL & 990' FEL
Sec. 24-T18S-R26E
Eddy County, New Mexico

Dear Ms. Schrader:

Nadel and Gussman Permian, L.L.C. ("NGP"), as an owner of interest in Section 24, Township 18 South, Range 26 East, Eddy County, New Mexico, hereby proposes to drill and operate the above-captioned wells at the referenced locations to depths to adequately evaluate the Yeso formation.

Our inspection of public records indicates that you own an interest in the E/2 SW/4 and SE/4 of the captioned Section 24.


Enclosed for your signature is an Authority for Expenditure for each well proposed. ***In the event that you have received a well proposal(s) and AFE(s) covering the above captioned Section from NGP, previous to this proposal, please disregard the previous proposal and consider it rescinded.***

In the event that you elect to participate in the above-captioned proposed wells, please execute a copy of each AFE and return to me. Upon receipt of the executed AFEs, I will forward our proposed Operating Agreement naming NGP as the operator for your signature.

In the event that you elect to not participate in the above-captioned proposed wells, NGP would like to negotiate an Oil and Gas Lease of your interest.

Should you have any questions, please give me a call.

Sincerely,



Emerald Johnson
Land Manager

Enc

NADEL AND GUSSMAN PERMIAN, L.L.C.
601 N. Marienfeld, Suite 508
Midland, TX 79701
Office: (432) 682-4429
Fax: (432) 682-4325

February 24, 2012

Rada Angeline Muncy Hamilton
C/O 377 Long Creek Road
Mesquite, TX 75182

Re: **Well Proposals**

Super Chief #1H --SHL: 250' FSL & 1650' FWL, BHL: 330' FNL & 1650' FWL
Super Chief #2H--SHL: 250' FSL & 2210' FEL, BHL: 330' FNL & 2310' FEL
Super Chief #3H --SHL: 250' FSL & 990' FEL, BHL: 330' FNL & 990' FEL
Sec. 24-T18S-R26E
Eddy County, New Mexico

Dear Mrs. Hamilton:

Nadel and Gussman Permian, L.L.C. ("NGP"), as an owner of interest in Section 24, Township 18 South, Range 26 East, Eddy County, New Mexico, hereby proposes to drill and operate the above-captioned wells at the referenced locations to depths to adequately evaluate the Yeso formation.

Our inspection of public records indicates that you own an interest in the E/2 SW/4 and SE/4 of the captioned Section 24.


Enclosed for your signature is an Authority for Expenditure for each well proposed. ***In the event that you have received a well proposal(s) and AFE(s) covering the above captioned Section from NGP, previous to this proposal, please disregard the previous proposal and consider it rescinded.***

In the event that you elect to participate in the above-captioned proposed wells, please execute a copy of each AFE and return to me. Upon receipt of the executed AFEs, I will forward our proposed Operating Agreement naming NGP as the operator for your signature.

In the event that you elect to not participate in the above-captioned proposed wells, NGP would like to negotiate an Oil and Gas Lease of your interest.

Should you have any questions, please give me a call.

Sincerely,



Emerald Johnson
Land Manager

Enc

NADEL AND GUSSMAN PERMIAN, L.L.C.
601 N. Marienfeld, Suite 508
Midland, TX 79701
Office: (432) 682-4429
Fax: (432) 682-4325

February 23, 2012

Thyra Nell Myers Welborne
227 Via Ballena
San Clemente, CA 92672

Re: Well Proposals

Super Chief #1H --SHL: 250' FSL & 1650' FWL, BHL: 330' FNL & 1650' FWL
Super Chief #2H--SHL: 250' FSL & 2210' FEL, BHL: 330' FNL & 2310' FEL
Super Chief #3H --SHL: 250' FSL & 990' FEL, BHL: 330' FNL & 990' FEL
Sec. 24-T18S-R26E
Eddy County, New Mexico

Dear Mrs. Welborne:

Nadel and Gussman Permian, L.L.C. ("NGP"), as an owner of interest in Section 24, Township 18 South, Range 26 East, Eddy County, New Mexico, hereby proposes to drill and operate the above-captioned wells at the referenced locations to depths to adequately evaluate the Yeso formation.

Our inspection of public records indicates that you own an interest in the E/2 SW/4 and SE/4 of the captioned Section 24.


Enclosed for your signature is an Authority for Expenditure for each well proposed. ***In the event that you have received a well proposal(s) and AFE(s) covering the above captioned Section from NGP, previous to this proposal, please disregard the previous proposal and consider it rescinded.***

In the event that you elect to participate in the above-captioned proposed wells, please execute a copy of each AFE and return to me. Upon receipt of the executed AFEs, I will forward our proposed Operating Agreement naming NGP as the operator for your signature.

In the event that you elect to not participate in the above-captioned proposed wells, NGP would like to negotiate an Oil and Gas Lease of your interest.

Should you have any questions, please give me a call.

Sincerely,



Emerald Johnson
Land Manager


Enc

U.S. Postal ServiceTM
CERTIFIED MAILTM RECEIPT
 (Domestic Mail Only; No Insurance Coverage Provided)

For delivery information visit our website at www.usps.com

OFFICIAL USE

Postage	\$.65
Certified Fee	2.95
Return Receipt Fee (Endorsement Required)	2.35
Restricted Delivery Fee (Endorsement Required)	
Total Postage & Fees	\$ 5.95




Thyra Nell Myers Welborne
 227 Via Ballena
 San Clemente, CA 92672

PS Form 3800, August 2006

See Reverse for Instructions

CERTIFIED MAILTM



7009 3410 0000 0973 6836



UNITED STATES POSTAGE

 02 1P \$ 005.95⁰
 0004475120 FEB 24 2012
 MAILED FROM ZIP CODE 79701

Nadel and Gussman Permian, LLC
 601 N. Marienfeld Suite 508
 Midland, Texas 79701

1st NOTICE 2-21
 2nd NOTICE 3-16
 RETURN 3-26

NL
 2/27/12

Returned
 APR 05 2012

NIXIE 917 SE 1 00 03/30/12
 RETURN TO SENDER
 UNCLAIMED
 UNABLE TO FORWARD
 BC: 79701436533 *2910-04515-24-39

9267289300
 7970143653



NADEL AND GUSSMAN PERMIAN, L.L.C.
601 N. Marienfeld, Suite 508
Midland, TX 79701
Office: (432) 682-4429
Fax: (432) 682-4325

February 23, 2012

Ruth M. Myers
2417 Camino Corso Road
Ana Clemente, CA 92666

Re: Well Proposals

Super Chief #1H --SHL: 250' FSL & 1650' FWL, BHL: 330' FNL & 1650' FWL
Super Chief #2H--SHL: 250' FSL & 2210' FEL, BHL: 330' FNL & 2310' FEL
Super Chief #3H --SHL: 250' FSL & 990' FEL, BHL: 330' FNL & 990' FEL
Sec. 24-T18S-R26E
Eddy County, New Mexico

Dear Mrs. Myers:

Nadel and Gussman Permian, L.L.C. ("NGP"), as an owner of interest in Section 24, Township 18 South, Range 26 East, Eddy County, New Mexico, hereby proposes to drill and operate the above-captioned wells at the referenced locations to depths to adequately evaluate the Yeso formation.

Our inspection of public records indicates that you own an interest in the E/2 SW/4 and SE/4 of the captioned Section 24.

Enclosed for your signature is an Authority for Expenditure for each well proposed. ***In the event that you have received a well proposal(s) and AFE(s) covering the above captioned Section from NGP, previous to this proposal, please disregard the previous proposal and consider it rescinded.***

In the event that you elect to participate in the above-captioned proposed wells, please execute a copy of each AFE and return to me. Upon receipt of the executed AFEs, I will forward our proposed Operating Agreement naming NGP as the operator for your signature.

In the event that you elect to not participate in the above-captioned proposed wells, NGP would like to negotiate an Oil and Gas Lease of your interest.

Should you have any questions, please give me a call.

Sincerely,



Emerald Johnson
Land Manager


Enc

U.S. Postal ServiceTM
CERTIFIED MAILTM RECEIPT
 (Domestic Mail Only; No Insurance Coverage Provided)

For delivery information visit our website at www.usps.com

OFFICIAL USE

Postage	\$ 1.65
Certified Fee	2.95
Return Receipt Fee (Endorsement Required)	2.35
Restricted Delivery Fee (Endorsement Required)	
Total Postage & Fees	\$ 5.95




Ruth M. Myers
 2417 Camino Corso Road
 Ana Clemente, CA 92666

PS Form 3800, August 2006

See Reverse for Instructions

Nadel and Gussman Permian, LLC
 601 N. Marienfeld Suite 508
 Midland, Texas 79701

CERTIFIED MAILTM



7009 3410 0000 0973 6881



UNITED STATES POSTAGE
 PITNEY BOWES
 02 1P
 \$ 005.950
 0004475120 FEB 24 2012
 MAILED FROM ZIP CODE 79701

*ANK
 N/S Person*

Returned



9267333641
 7970104365

NIXIE

917 SE

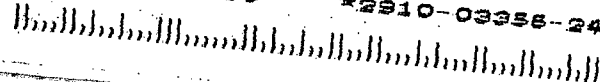
RETURN TO SENDER
 ATTEMPTED - NOT KNOWN
 UNABLE TO FORWARD

EC: 79701436533

MAR 07 2012

00 03/01/12

*2910-03356-24-39



NADEL AND GUSSMAN PERMIAN, L.L.C.
601 N. Marienfeld, Suite 508
Midland, TX 79701
Office: (432) 682-4429
Fax: (432) 682-4325

February 23, 2012

Martha B. Myers, DSSP
C/O 227 Via Ballena
San Clemente, CA 92672

Re: Well Proposals

Super Chief #1H --SHL: 250' FSL & 1650' FWL, BHL: 330' FNL & 1650' FWL
Super Chief #2H--SHL: 250' FSL & 2210' FEL, BHL: 330' FNL & 2310' FEL
Super Chief #3H --SHL: 250' FSL & 990' FEL, BHL: 330' FNL & 990' FEL
Sec. 24-T18S-R26E
Eddy County, New Mexico

Dear Mrs. Myers:

Nadel and Gussman Permian, L.L.C. ("NGP"), as an owner of interest in Section 24, Township 18 South, Range 26 East, Eddy County, New Mexico, hereby proposes to drill and operate the above-captioned wells at the referenced locations to depths to adequately evaluate the Yeso formation.

Our inspection of public records indicates that you own an interest in the E/2 SW/4 and SE/4 of the captioned Section 24.


Enclosed for your signature is an Authority for Expenditure for each well proposed. ***In the event that you have received a well proposal(s) and AFE(s) covering the above captioned Section from NGP, previous to this proposal, please disregard the previous proposal and consider it rescinded.***

In the event that you elect to participate in the above-captioned proposed wells, please execute a copy of each AFE and return to me. Upon receipt of the executed AFEs, I will forward our proposed Operating Agreement naming NGP as the operator for your signature.

In the event that you elect to not participate in the above-captioned proposed wells, NGP would like to negotiate an Oil and Gas Lease of your interest.

Should you have any questions, please give me a call.

Sincerely,



Emerald Johnson
Land Manager


Enc

7009 3410 0000 0973 6942

U.S. Postal ServiceTM
CERTIFIED MAILTM RECEIPT
 (Domestic Mail Only; No Insurance Coverage Provided)

For delivery information visit our website at www.usps.com
OFFICIAL USE

Postage	\$ 1.65
Certified Fee	2.95
Return Receipt Fee (Endorsement Required)	2.35
Restricted Delivery Fee (Endorsement Required)	
Total Postage & Fees	\$ 3.95



Martha B. Myers, DSSP
 C/O 227 Via Ballena
 San Clemente, CA 92672

See Reverse for Instructions

CERTIFIED MAILTM

Nadel and Gussman Permian, LLC
 601 N. Marienfeld Suite 508
 Midland, Texas 79701



7009 3410 0000 0973 6942



UNITED STATES POSTAGE

 PITNEY BOWES
 02 1P \$ 005.950
 0004475120 FEB 24 2012
 MAILED FROM ZIP CODE 79701

NL
 2/27/12

1st NOTICE 2-27
 NOTICE 3-16
 3-24
 Returned
 APR 05 2012

NEXT 917 SE 1
 RETURN TO SENDER
 UNCLAIMED
 UNABLE TO FORWARD
 BC: 79701436533 *2810-03055-24-39

9267233708
 7970104365



NADEL AND GUSSMAN PERMIAN, L.L.C.
601 N. Marienfeld, Suite 508
Midland, TX 79701
Office: (432) 682-4429
Fax: (432) 682-4325

February 23, 2012

Dale Douglas
P.O. Box 10187
Midland, TX 79702

Re: Well Proposals

Super Chief #1H --SHL: 250' FSL & 1650' FWL, BHL: 330' FNL & 1650' FWL
Super Chief #2H--SHL: 250' FSL & 2210' FEL, BHL: 330' FNL & 2310' FEL
Super Chief #3H --SHL: 250' FSL & 990' FEL, BHL: 330' FNL & 990' FEL
Sec. 24-T18S-R26E
Eddy County, New Mexico

Dear Mr. Douglas:

Nadel and Gussman Permian, L.L.C. ("NGP"), as an owner of interest in Section 24, Township 18 South, Range 26 East, Eddy County, New Mexico, hereby proposes to drill and operate the above-captioned wells at the referenced locations to depths to adequately evaluate the Yeso formation.

Our inspection of public records indicates that you own an interest in the E/2 SW/4, SE/4, and SE/4 NE/4 of the captioned Section 24.

Enclosed for your signature is an Authority for Expenditure for each well proposed.

In the event that you have received a well proposal(s) and AFE(s) covering the above captioned Section from NGP, previous to this proposal, please disregard the previous proposal and consider it rescinded.

In the event that you elect to participate in the above-captioned proposed wells, please execute a copy of each AFE and return to me. Upon receipt of the executed AFEs, I will forward our proposed Operating Agreement naming NGP as the operator for your signature.

In the event that you elect to not participate in the above-captioned proposed wells, NGP would like to negotiate an Oil and Gas Lease of your interest.

Should you have any questions, please give me a call.

Sincerely,



Emerald Johnson
Land Manager

Enc

NADEL AND GUSSMAN PERMIAN, L.L.C.
601 N. Marienfeld, Suite 508
Midland, TX 79701
Office: (432) 682-4429
Fax: (432) 682-4325

February 23, 2012

GAY BROOKSHIRE MUNCY
9607 TOWER NE
ALBUQUERQUE, NM 87112

Re: Well Proposals

Super Chief #1H --SHL: 250' FSL & 1650' FWL, BHL: 330' FNL & 1650' FWL
Super Chief #2H--SHL: 250' FSL & 2210' FEL, BHL: 330' FNL & 2310' FEL
Super Chief #3H --SHL: 250' FSL & 990' FEL, BHL: 330' FNL & 990' FEL
Sec. 24-T18S-R26E
Eddy County, New Mexico

Dear Mr. Muncy:

Nadel and Gussman Permian, L.L.C. ("NGP"), as an owner of interest in Section 24, Township 18 South, Range 26 East, Eddy County, New Mexico, hereby proposes to drill and operate the above-captioned wells at the referenced locations to depths to adequately evaluate the Yeso formation.

Our inspection of public records indicates that you own an interest in the E/2 SW/4 and SE/4 of the captioned Section 24.

Enclosed for your signature is an Authority for Expenditure for each well proposed. ***In the event that you have received a well proposal(s) and AFE(s) covering the above captioned Section from NGP, previous to this proposal, please disregard the previous proposal and consider it rescinded.***

In the event that you elect to participate in the above-captioned proposed wells, please execute a copy of each AFE and return to me. Upon receipt of the executed AFEs, I will forward our proposed Operating Agreement naming NGP as the operator for your signature.

In the event that you elect to not participate in the above-captioned proposed wells, NGP would like to negotiate an Oil and Gas Lease of your interest.

Should you have any questions, please give me a call.

Sincerely,




Emerald Johnson
Land Manager

Enc

7009 3410 0000 0973 1928

CERTIFIED MAIL™ RECEIPT	
(Domestic Mail Only; No Insurance Coverage Provided)	
For delivery information visit our website at www.usps.com	
OFFICIAL USE	
Postage	\$.65
Certified Fee	2.95
Return Receipt Fee (Endorsement Required)	2.35
Restricted Delivery Fee (Endorsement Required)	
Total Postage & Fees	\$ 5.95




Gay Brookshire Muncy
9607 Tower NE
Albuquerque, NM 87112

PS Form 3800, August 2006 See Reverse for Instructions

Nadel and Gussman Permian, LLC
601 N. Marienfeld Suite 508
Midland, Texas 79701

CERTIFIED MAIL™



7009 3410 0000 0973 1928



Returned

MAR 01 2012

NIXIE 871 5E 1 00 02/28/12
RETURN TO SENDER
ATTEMPTED - NOT KNOWN
UNABLE TO FORWARD
BC: 79701436533 *2810-02819-24-39

87112323401@4365



NADEL AND GUSSMAN PERMIAN, L.L.C.
601 N. Marienfeld, Suite 508
Midland, TX 79701
Office: (432) 682-4429
Fax: (432) 682-4325

May 16, 2012

Billie Jean Muncy Case
9607 Tower NE
Albuquerque, NM 87112

Re: Well Proposals

Super Chief #1H --SHL: 250' FSL & 1650' FWL, BHL: 330' FNL & 1650' FWL
Super Chief #2H--SHL: 250' FSL & 2210' FEL, BHL: 330' FNL & 2310' FEL
Super Chief #3H --SHL: 250' FSL & 990' FEL, BHL: 330' FNL & 990' FEL
Sec. 24-T18S-R26E
Eddy County, New Mexico

Dear Mrs. Case:

Nadel and Gussman Permian, L.L.C. ("NGP"), as an owner of interest in Section 24, Township 18 South, Range 26 East, Eddy County, New Mexico, hereby proposes to drill and operate the above-captioned wells at the referenced locations to depths to adequately evaluate the Yeso formation.

Our inspection of public records indicates that you own an interest in the E/2 SW/4 and SE/4 of the captioned Section 24.


Enclosed for your signature is an Authority for Expenditure for each well proposed. *In the event that you have received a well proposal(s) and AFE(s) covering the above captioned Section from NGP, previous to this proposal, please disregard the previous proposal and consider it rescinded.*

In the event that you elect to participate in the above-captioned proposed wells, please execute a copy of each AFE and return to me. Upon receipt of the executed AFEs, I will forward our proposed Operating Agreement naming NGP as the operator for your signature.

In the event that you elect to not participate in the above-captioned proposed wells, NGP would like to negotiate an Oil and Gas Lease of your interest.

Should you have any questions, please give me a call.

Sincerely,



Emerald Johnson
Land Manager

Enc

7007 0220 0002 5084 2904

U.S. Postal Service™
CERTIFIED MAIL™ RECEIPT
(Domestic Mail Only; No Insurance Coverage Provided)

For delivery information visit our website at www.usps.com

OFFICIAL USE

Postage	\$ 0.45
Certified Fee	2.95
Return Receipt Fee (Endorsement Required)	2.35
Restricted Delivery Fee (Endorsement Required)	
Total Postage & Fees	\$ 5.75

Postmark
Held
MAY 18 2012


Sent To
Billie Jean Muncy Case
9607 Tower NE
Albuquerque, NM 87112

PS Form 3800, August 2009 See Reverse for Instructions

Nadel and Gussman Permian, LLC
601 N. Marienfeld Suite 508
Midland, Texas 79701



7007 0220 0002 5084 2904



Billie Jean Muncy Case
9607 Tower NE
Albuquerque, NM 87112

Returned
MAY 24 2012

NIXIE 871 SE-1 00 05/22/12
RETURN TO SENDER
ATTEMPTED NOT KNOWN
UNABLE TO FORWARD
BC: 79701436533 2810-14262-18-39

8711233343 @4365

NADEL AND GUSSMAN PERMIAN, L.L.C.
601 N. Marienfeld, Suite 508
Midland, TX 79701
Office: (432) 682-4429
Fax: (432) 682-4325

February 23, 2012

Florine Muncy Stockton
2044 Crescent Drive
Las Cruces, NM 88001

Re: **Well Proposals**

Super Chief #1H --SHL: 250' FSL & 1650' FWL, BHL: 330' FNL & 1650' FWL
Super Chief #2H--SHL: 250' FSL & 2210' FEL, BHL: 330' FNL & 2310' FEL
Super Chief #3H --SHL: 250' FSL & 990' FEL, BHL: 330' FNL & 990' FEL
Sec. 24-T18S-R26E
Eddy County, New Mexico

Dear Ms. Stockton:

Nadel and Gussman Permian, L.L.C. ("NGP"), as an owner of interest in Section 24, Township 18 South, Range 26 East, Eddy County, New Mexico, hereby proposes to drill and operate the above-captioned wells at the referenced locations to depths to adequately evaluate the Yeso formation.

Our inspection of public records indicates that you own an interest in the E/2 SW/4 and SE/4 of the captioned Section 24.

Enclosed for your signature is an Authority for Expenditure for each well proposed. ***In the event that you have received a well proposal(s) and AFE(s) covering the above captioned Section from NGP, previous to this proposal, please disregard the previous proposal and consider it rescinded.***

In the event that you elect to participate in the above-captioned proposed wells, please execute a copy of each AFE and return to me. Upon receipt of the executed AFEs, I will forward our proposed Operating Agreement naming NGP as the operator for your signature.

In the event that you elect to not participate in the above-captioned proposed wells, NGP would like to negotiate an Oil and Gas Lease of your interest.

Should you have any questions, please give me a call.

Sincerely,



Emerald Johnson
Land Manager


Enc

U.S. Postal ServiceTM
CERTIFIED MAILTM RECEIPT
(Domestic Mail Only; No Insurance Coverage Provided)

For delivery information visit our website at www.usps.com

OFFICIAL USE

Postage	\$.65
Certified Fee	2.95
Return Receipt Fee (Endorsement Required)	2.33
Restricted Delivery Fee (Endorsement Required)	
Total Postage & Fees	\$ 5.93




Florine Muncy Stockton
 2044 Crescent Drive
 Las Cruces, NM 88001

PS Form 3800, August 2006

See Reverse for Instructions

CERTIFIED MAILTM



7009 3410 0000 0973 6973

Nadel and Gussman Permian, LLC
 601 N. Marienfeld Suite 508
 Midland, Texas 79701



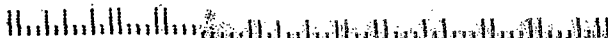
UNITED STATES POSTAGE

 02 1P
 \$ 005.95⁰
 0004475120 FEB 24 2012
 MAILED FROM ZIP CODE 79701

Returned
 MAR 02 2012

DE 1 00 02/29/12
 TO SENDER
 CABLE AS ADDRESSED
 RE TO FORWARD
 *1110-02488-24-44

8800583321 C638



NADEL AND GUSSMAN PERMIAN, L.L.C.
601 N. Marienfeld, Suite 508
Midland, TX 79701
Office: (432) 682-4429
Fax: (432) 682-4325

February 23, 2012

Roy Weldon Muncy
731 Indiana Court
El Segundo, CA 90245

Re: Well Proposals

Super Chief #1H --SHL: 250' FSL & 1650' FWL, BHL: 330' FNL & 1650' FWL
Super Chief #2H --SHL: 250' FSL & 2210' FEL, BHL: 330' FNL & 2310' FEL
Super Chief #3H --SHL: 250' FSL & 990' FEL, BHL: 330' FNL & 990' FEL
Sec. 24-T18S-R26E
Eddy County, New Mexico

Dear Mr. Muncy:

Nadel and Gussman Permian, L.L.C. ("NGP"), as an owner of interest in Section 24, Township 18 South, Range 26 East, Eddy County, New Mexico, hereby proposes to drill and operate the above-captioned wells at the referenced locations to depths to adequately evaluate the Yeso formation.

Our inspection of public records indicates that you own an interest in the E/2 SW/4 and SE/4 of the captioned Section 24.


Enclosed for your signature is an Authority for Expenditure for each well proposed. ***In the event that you have received a well proposal(s) and AFE(s) covering the above captioned Section from NGP, previous to this proposal, please disregard the previous proposal and consider it rescinded.***

In the event that you elect to participate in the above-captioned proposed wells, please execute a copy of each AFE and return to me. Upon receipt of the executed AFEs, I will forward our proposed Operating Agreement naming NGP as the operator for your signature.

In the event that you elect to not participate in the above-captioned proposed wells, NGP would like to negotiate an Oil and Gas Lease of your interest.

Should you have any questions, please give me a call.

Sincerely,




Emerald Johnson
Land Manager

Enc

7009 3410 0000 0973 6850

U.S. Postal ServiceTM
CERTIFIED MAILTM RECEIPT
(Domestic Mail Only; No Insurance Coverage Provided)
For delivery information visit our website at www.usps.com
OFFICIAL USE

Postage	\$.65
Certified Fee	2.95
Return Receipt Fee (Endorsement Required)	2.35
Restricted Delivery Fee (Endorsement Required)	
Total Postage & Fees	\$ 5.95



Roy Weldon Muncy
731 Indiana Court
El Segundo, CA 90245


PS Form 3800, August 2006 See Reverse for Instructions

CERTIFIED MAILTM



7009 3410 0000 0973 6850

Nadel and Gussman Permian, LLC
601 N. Marienfeld Suite 508
Midland, Texas 79701



UNITED STATES POSTAGE

PITNEY BOWES
02 1P
\$ 005.950
0004475120 FEB 24 2012
MAILED FROM ZIP CODE 79701

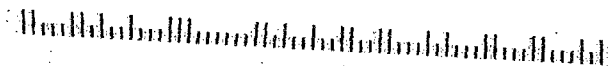
WTF

Returned

MAR 07 2012

NIXIE 900 SE 00 02/29/12
RETURN TO SENDER
NOT DELIVERABLE AS ADDRESSED
UNABLE TO DELIVER
BC: 79701436533 2910-03217-24-39

9024533456
79701@4365



NADEL AND GUSSMAN PERMIAN, L.L.C.
601 N. Marienfeld, Suite 508
Midland, TX 79701
Office: (432) 682-4429
Fax: (432) 682-4325

February 23, 2012

Vivian Dohrmann, DSSP
P.O. Box 828
Needles, CA 92363

Re: Well Proposals

Super Chief #1H --SHL: 250' FSL & 1650' FWL, BHL: 330' FNL & 1650' FWL
Super Chief #2H--SHL: 250' FSL & 2210' FEL, BHL: 330' FNL & 2310' FEL
Super Chief #3H --SHL: 250' FSL & 990' FEL, BHL: 330' FNL & 990' FEL
Sec. 24-T18S-R26E
Eddy County, New Mexico

Dear Ms. Dohrmann:

Nadel and Gussman Permian, L.L.C. ("NGP"), as an owner of interest in Section 24, Township 18 South, Range 26 East, Eddy County, New Mexico, hereby proposes to drill and operate the above-captioned wells at the referenced locations to depths to adequately evaluate the Yeso formation.

Our inspection of public records indicates that you own an interest in the E/2 SW/4 and SE/4 of the captioned Section 24.

Enclosed for your signature is an Authority for Expenditure for each well proposed.


In the event that you have received a well proposal(s) and AFE(s) covering the above captioned Section from NGP, previous to this proposal, please disregard the previous proposal and consider it rescinded.

In the event that you elect to participate in the above-captioned proposed wells, please execute a copy of each AFE and return to me. Upon receipt of the executed AFEs, I will forward our proposed Operating Agreement naming NGP as the operator for your signature.

In the event that you elect to not participate in the above-captioned proposed wells, NGP would like to negotiate an Oil and Gas Lease of your interest.

Should you have any questions, please give me a call.

Sincerely,




Emerald Johnson
Land Manager

Enc

7009 3410 0000 0973 6911

U.S. Postal Service™	
CERTIFIED MAIL™ RECEIPT	
(Domestic Mail Only; No Insurance Coverage Provided)	
For delivery information visit our website at www.usps.com	
OFFICIAL USE	
Postage	\$ 1.65
Certified Fee	2.95
Return Receipt Fee (Endorsement Required)	2.35
Restricted Delivery Fee (Endorsement Required)	
Total Postage & Fees	\$ 5.95




Vivian Dohrmann, DSSP
P.O. Box 828
Needles, CA 82363


PS Form 3800, August 2006 See Reverse for Instructions

Nadel and Gussman Permian, LLC
601 N. Marienfeld Suite 508
Midland, Texas 79701


CERTIFIED MAIL™



7009 3410 0000 0973 6911



UNITED STATES POSTAGE



\$ 005.950

02 1P
0004475120 FEB 24 2012
MAILED FROM ZIP CODE 79701

Returned

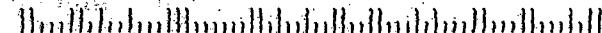
1/1 MAR 07 2012

NIXIE 923 1 00 02/29/12

RETURN TO SENDER
ATTEMPTED - NOT KNOWN
UNABLE TO FORWARD

9236330828
79701@4365

BC: 79701436533 *2910-04261-24-39



PLACE STICKER AT TOP OF ENVELOPE TO THE RIGHT
OF THE RETURN ADDRESS. FOLD AT DOTTED LINE

SENDER: COMPLETE THIS SECTION

- Complete items 1, 2, and 3. Also complete item 4 if Restricted Delivery is desired.
- Print your name and address on the reverse so that we can return the card to you.
- Attach this card to the back of the mailpiece, or on the front if space permits.

1. Article Addressed to:

Vivian Dohrmann, DSSP
P.O. Box 828
Needles, CA 92363

Super Chief #1 H. 24.34

2. Article Number

(Transfer from sender)

7009 3410 0000 0973 6911

COMPLETE THIS SECTION ON DELIVERY

A. Signature:

X

☐ Agent

☐ Addressee

B. Received by: (Printed Name)

C. Date of Delivery

D. Is delivery address different from item 1? ☐ Yes

If YES, enter delivery address below: ☐ No

3. Service Type

☒ Certified Mail

☐ Express Mail

☐ Registered

☒ Return Receipt for Merchandise

☐ Insured Mail

☐ C.O.D.

4. Restricted Delivery? (Extra Fee)

☐ Yes

PS Form 3811 February 2004

Domestic Return Receipt

102595-02-M-1540

NADEL AND GUSSMAN PERMIAN, L.L.C.
601 N. Marienfeld, Suite 508
Midland, TX 79701
Office: (432) 682-4429
Fax: (432) 682-4325

February 23, 2012

Allen Ray Young
224 PR 2431
Decatur, TX 76234

Re: Well Proposals

Super Chief #1H --SHL: 250' FSL & 1650' FWL, BHL: 330' FNL & 1650' FWL
Super Chief #2H--SHL: 250' FSL & 2210' FEL, BHL: 330' FNL & 2310' FEL
Super Chief #3H --SHL: 250' FSL & 990' FEL, BHL: 330' FNL & 990' FEL
Sec. 24-T18S-R26E
Eddy County, New Mexico

Dear Mr. Young:

Nadel and Gussman Permian, L.L.C. ("NGP"), as an owner of interest in Section 24, Township 18 South, Range 26 East, Eddy County, New Mexico, hereby proposes to drill and operate the above-captioned wells at the referenced locations to depths to adequately evaluate the Yeso formation.

Our inspection of public records indicates that you own an interest in the E/2 SW/4 and SE/4 of the captioned Section 24.


Enclosed for your signature is an Authority for Expenditure for each well proposed. ***In the event that you have received a well proposal(s) and AFE(s) covering the above captioned Section from NGP, previous to this proposal, please disregard the previous proposal and consider it rescinded.***

In the event that you elect to participate in the above-captioned proposed wells, please execute a copy of each AFE and return to me. Upon receipt of the executed AFEs, I will forward our proposed Operating Agreement naming NGP as the operator for your signature.

In the event that you elect to not participate in the above-captioned proposed wells, NGP would like to negotiate an Oil and Gas Lease of your interest.

Should you have any questions, please give me a call.

Sincerely,



Emerald Johnson
Land Manager

Enc

U.S. Postal Service
CERTIFIED MAIL RECEIPT
(Domestic Mail Only; No Insurance Coverage Provided)

For delivery information visit our website at www.usps.com

OFFICIAL USE

Postage	\$.65
Certified Fee	2.95
Return Receipt Fee (Endorsement Required)	2.35
Restricted Delivery Fee (Endorsement Required)	
Total Postage & Fees	\$ 5.95



Allen Ray Young
224 PR 2431
Decatur, TX 76234

PS Form 3800, August 2006

See Reverse for Instructions

SENDER: COMPLETE THIS SECTION

- Complete items 1, 2, and 3. Also complete item 4 if Restricted Delivery is desired.
- Print your name and address on the reverse so that we can return the card to you.
- Attach this card to the back of the mailpiece, or on the front if space permits.

1. Article Addressed to:

Allen Ray Young
224 PR 2431
Decatur, TX 76234

super Chief #1 H. 2H.3H

2. Article Numbr
(Transfer from)

7009 3410 0000 0973 6898

COMPLETE THIS SECTION ON DELIVERY

A. Signature

Fred Maples

☒ Agent
☐ Addressee

B. Received by (Printed Name) Date of Delivery

D. Is delivery address different from item 1? ☐ Yes
If YES, enter delivery address below: ☐ No

FEB 28 2012

3. Service Type

☒ Certified Mail ☐ Express Mail
☐ Registered ☒ Return Receipt for Merchandise
☐ Insured Mail ☐ C.O.D.

4. Restricted Delivery? (Extra Fee) ☐ Yes

PS Form 3811, February 2004

Domestic Return Receipt

102595-02-M-1540

NADEL AND GUSSMAN PERMIAN, L.L.C.
601 N. Marienfeld, Suite 508
Midland, TX 79701
Office: (432) 682-4429
Fax: (432) 682-4325

February 23, 2012

JAMES R. SMITH, ETUX KENDALL C. SMITH
2402 HUMBLE
MIDLAND, TX 79705

Re: **Well Proposals**

Super Chief #1H --SHL: 250' FSL & 1650' FWL, BHL: 330' FNL & 1650' FWL
Super Chief #2H--SHL: 250' FSL & 2210' FEL, BHL: 330' FNL & 2310' FEL
Super Chief #3H --SHL: 250' FSL & 990' FEL, BHL: 330' FNL & 990' FEL
Sec. 24-T18S-R26E
Eddy County, New Mexico

Dear Mr. and Mrs. Smith:

Nadel and Gussman Permian, L.L.C. ("NGP"), as an owner of interest in Section 24, Township 18 South, Range 26 East, Eddy County, New Mexico, hereby proposes to drill and operate the above-captioned wells at the referenced locations to depths to adequately evaluate the Yeso formation.

Our inspection of public records indicates that you own an interest in the E/2 SW/4, SE/4, and SE/4 NE/4 of the captioned Section 24.


Enclosed for your signature is an Authority for Expenditure for each well proposed. ***In the event that you have received a well proposal(s) and AFE(s) covering the above captioned Section from NGP, previous to this proposal, please disregard the previous proposal and consider it rescinded.***

In the event that you elect to participate in the above-captioned proposed wells, please execute a copy of each AFE and return to me. Upon receipt of the executed AFEs, I will forward our proposed Operating Agreement naming NGP as the operator for your signature.

In the event that you elect to not participate in the above-captioned proposed wells, NGP would like to negotiate an Oil and Gas Lease of your interest.

Should you have any questions, please give me a call.

Sincerely,



Emerald Johnson
Land Manager

Enc

NADEL AND GUSSMAN PERMIAN, L.L.C.
601 N. Marienfeld, Suite 508
Midland, TX 79701
Office: (432) 682-4429
Fax: (432) 682-4325

February 23, 2012

Kemp B. Smith, heir of
Zula Muncy Smith, deceased
P.O. Box 26974
Albuquerque, NM 87125

Re: Well Proposals

Super Chief #1H --SHL: 250' FSL & 1650' FWL, BHL: 330' FNL & 1650' FWL
Super Chief #2H--SHL: 250' FSL & 2210' FEL, BHL: 330' FNL & 2310' FEL
Super Chief #3H --SHL: 250' FSL & 990' FEL, BHL: 330' FNL & 990' FEL
Sec. 24-T18S-R26E
Eddy County, New Mexico

Dear Mr. Smith:

Nadel and Gussman Permian, L.L.C. ("NGP"), as an owner of interest in Section 24, Township 18 South, Range 26 East, Eddy County, New Mexico, hereby proposes to drill and operate the above-captioned wells at the referenced locations to depths to adequately evaluate the Yeso formation.

Our inspection of public records indicates that you own an interest in the E/2 SW/4 and SE/4 of the captioned Section 24.


Enclosed for your signature is an Authority for Expenditure for each well proposed. ***In the event that you have received a well proposal(s) and AFE(s) covering the above captioned Section from NGP, previous to this proposal, please disregard the previous proposal and consider it rescinded.***

In the event that you elect to participate in the above-captioned proposed wells, please execute a copy of each AFE and return to me. Upon receipt of the executed AFEs, I will forward our proposed Operating Agreement naming NGP as the operator for your signature.

In the event that you elect to not participate in the above-captioned proposed wells, NGP would like to negotiate an Oil and Gas Lease of your interest.

Should you have any questions, please give me a call.

Sincerely,



Emerald Johnson
Land Manager

Enc

NADEL AND GUSSMAN PERMIAN, L.L.C.
601 N. Maricfeld, Suite 508
Midland, TX 79701
Office: (432) 682-4429
Fax: (432) 682-4325

May 18, 2012

Ray Smith
P.O. Box 671
Tijeras, NM 87059

Re: **Well Proposals**
Super Chief #1H --SHL: 250' FSL & 1650' FWL, BHL: 330' FNL & 1650' FWL
Super Chief #2H--SHL: 250' FSL & 2210' FEL, BHL: 330' FNL & 2310' FEL
Super Chief #3H --SHL: 250' FSL & 990' FEL, BHL: 330' FNL & 990' FEL
Sec. 24-T18S-R26E
Eddy County, New Mexico

Dear Mr. Smith:

Nadel and Gussman Permian, L.L.C. ("NGP"), as an owner of interest in Section 24, Township 18 South, Range 26 East, Eddy County, New Mexico, hereby proposes to drill and operate the above-captioned wells at the referenced locations to depths to adequately evaluate the Yeso formation.

Our inspection of public records indicates that you own an interest in the E/2 SW/4 and SE/4 of the captioned Section 24.

Enclosed for your signature is an Authority for Expenditure for each well proposed.

In the event that you have received a well proposal(s) and AFE(s) covering the above captioned Section from NGP, previous to this proposal, please disregard the previous proposal and consider it rescinded.

In the event that you elect to participate in the above-captioned proposed wells, please execute a copy of each AFE and return to me. Upon receipt of the executed AFEs, I will forward our proposed Operating Agreement naming NGP as the operator for your signature.

In the event that you elect to not participate in the above-captioned proposed wells, NGP hereby offers to lease your interest for \$175.00 per net mineral acre bonus consideration for a **three (3) year** primary term paid-up oil and gas lease, providing you with a **one-fifth (1/5)** royalty in the event of production.

If you find these terms to be agreeable, please execute the Lease before a Notary Public and send it back to me. Upon receipt of your signed and notarized Lease, I will forward you a check in the amount of \$8.33 representing a bonus consideration of \$175.00 per net mineral acre for a paid-up Lease.

Should you have any questions, please give me a call.

Sincerely,


Emerald Johnson
Land Manager

NADEL AND GUSSMAN PERMIAN, L.L.C.
601 N. Marienfeld, Suite 508
Midland, TX 79701
Office: (432) 682-4429
Fax: (432) 682-4325

February 23, 2012

Ila Mae Muncy Jacobs, DSSP
Heir of Herman Muncy, deceased
255 Red Bud Drive
Martin, TN 38237

Re: **Well Proposals**

Super Chief #1H --SHL: 250' FSL & 1650' FWL, BHL: 330' FNL & 1650' FWL
Super Chief #2H--SHL: 250' FSL & 2210' FEL, BHL: 330' FNL & 2310' FEL
Super Chief #3H --SHL: 250' FSL & 990' FEL, BHL: 330' FNL & 990' FEL
Sec. 24-T18S-R26E
Eddy County, New Mexico

Dear Mrs. Jacobs:

Nadel and Gussman Permian, L.L.C. ("NGP"), as an owner of interest in Section 24, Township 18 South, Range 26 East, Eddy County, New Mexico, hereby proposes to drill and operate the above-captioned wells at the referenced locations to depths to adequately evaluate the Yeso formation.

Our inspection of public records indicates that you own an interest in the E/2 SW/4 and SE/4 of the captioned Section 24.

Enclosed for your signature is an Authority for Expenditure for each well proposed. ***In the event that you have received a well proposal(s) and AFE(s) covering the above captioned Section from NGP, previous to this proposal, please disregard the previous proposal and consider it rescinded.***

In the event that you elect to participate in the above-captioned proposed wells, please execute a copy of each AFE and return to me. Upon receipt of the executed AFEs, I will forward our proposed Operating Agreement naming NGP as the operator for your signature.

In the event that you elect to not participate in the above-captioned proposed wells, NGP would like to negotiate an Oil and Gas Lease of your interest.

Should you have any questions, please give me a call.

Sincerely,



Emerald Johnson
Land Manager

Enc

NADEL AND GUSSMAN PERMIAN, L.L.C.
601 N. Marienfeld, Suite 508
Midland, TX 79701
Office: (432) 682-4429
Fax: (432) 682-4325

February 23, 2012

JANE KNEUBUHL, AS TRUSTEE OF THE CHELSEA CASABONNE TRUST
CREATED UNDER THE CASABONNE FAMILY TRUST AGREEMENT DATED
5-25-1990, AS AMENDED AND RESTATED 11-17-2003
6700 JEFFERSON PAIGE ROAD, LOT #90
SHREVEPORT, LA 71119

Re: **Well Proposals**
Super Chief #1H --SHL: 250' FSL & 1650' FWL, BHL: 330' FNL & 1650' FWL
Super Chief #2H--SHL: 250' FSL & 2210' FEL, BHL: 330' FNL & 2310' FEL
Super Chief #3H --SHL: 250' FSL & 990' FEL, BHL: 330' FNL & 990' FEL
Sec. 24-T18S-R26E
Eddy County, New Mexico

Dear Ms. Kneubuhl:

Nadel and Gussman Permian, L.L.C. ("NGP"), as an owner of interest in Section 24, Township 18 South, Range 26 East, Eddy County, New Mexico, hereby proposes to drill and operate the above-captioned wells at the referenced locations to depths to adequately evaluate the Yeso formation.

Our inspection of public records indicates that you own or represent an interest in the E/2 SW/4, SE/4, and SE/4 NE/4 of the captioned Section 24.

Enclosed for your signature is an Authority for Expenditure for each well proposed.

In the event that you have received a well proposal(s) and AFE(s) covering the above captioned Section from NGP, previous to this proposal, please disregard the previous proposal and consider it rescinded.

In the event that you elect to participate in the above-captioned proposed wells, please execute a copy of each AFE and return to me. Upon receipt of the executed AFEs, I will forward our proposed Operating Agreement naming NGP as the operator for your signature.

In the event that you elect to not participate in the above-captioned proposed wells, NGP would like to negotiate an Oil and Gas Lease of your interest.

Should you have any questions, please give me a call.

Sincerely,


Emerald Johnson
Land Manager


Enc

U.S. Postal ServiceTM
CERTIFIED MAILTM RECEIPT
 (Domestic Mail Only; No Insurance Coverage Provided)

For delivery information visit our website at www.usps.com

OFFICIAL USE

Postage	\$.65
Certified Fee	2.95
Return Receipt Fee (Endorsement Required)	2.35
Restricted Delivery Fee (Endorsement Required)	
Total Postage & Fees	\$ 5.95



7009 3410 0000 0973 6744

Jane Kneubuhl, as Trustee of the Chelsea Casabonne Tr
 Created Under the Casabonne Family Trust Agreement
 Dated 5-25-1990, as Amended & Restated 11-17-2003
 6700 Jefferson Paige Road, Lot #90
 Shreveport, LA 71119

See Reverse for Instructions

CERTIFIED MAILTM



7009 3410 0000 0973 6744

Nadel and Gussman Permian, LLC
 601 N. Marienfeld Suite 508
 Midland, Texas 79701



UNITED STATES POSTAGE

\$ 005.95⁰
 02 1P
 0004475120 FEB 24 2012
 MAILED FROM ZIP CODE 79701

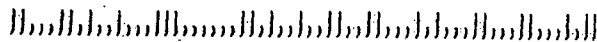
Returned
 MAR 02 2012

NIXIE 711 DE 1 00 02/29/12

RETURN TO SENDER
 NOT DELIVERABLE AS ADDRESSED
 UNABLE TO FORWARD

BC: 79701436533 *1455-00658-29-05

79701@4365



NADEL AND GUSSMAN PERMIAN, L.L.C.
601 N. Marienfeld, Suite 508
Midland, TX 79701
Office: (432) 682-4429
Fax: (432) 682-4325

February 23, 2012

JANE KNEUBUHL, AS TRUSTEE OF THE ALANA CASABONNE TRUST
CREATED UNDER THE CASABONNE FAMILY TRUST AGREEMENT DATED
5-25-1990, AS AMENDED AND RESTATED 11-17-2003
6700 JEFFERSON PAIGE ROAD, LOT #90
SHREVEPORT, LA 71119

Re: **Well Proposals**

Super Chief #1H --SHL: 250' FSL & 1650' FWL, BHL: 330' FNL & 1650' FWL
Super Chief #2H--SHL: 250' FSL & 2210' FEL, BHL: 330' FNL & 2310' FEL
Super Chief #3H --SHL: 250' FSL & 990' FEL, BHL: 330' FNL & 990' FEL
Sec. 24-T18S-R26E
Eddy County, New Mexico

Dear Ms. Kneubuhl:

Nadel and Gussman Permian, L.L.C. ("NGP"), as an owner of interest in Section 24, Township 18 South, Range 26 East, Eddy County, New Mexico, hereby proposes to drill and operate the above-captioned wells at the referenced locations to depths to adequately evaluate the Yeso formation.

Our inspection of public records indicates that you own or represent an interest in the E/2 SW/4, SE/4, and SE/4 NE/4 of the captioned Section 24.

Enclosed for your signature is an Authority for Expenditure for each well proposed.


In the event that you have received a well proposal(s) and AFE(s) covering the above captioned Section from NGP, previous to this proposal, please disregard the previous proposal and consider it rescinded.

In the event that you elect to participate in the above-captioned proposed wells, please execute a copy of each AFE and return to me. Upon receipt of the executed AFEs, I will forward our proposed Operating Agreement naming NGP as the operator for your signature.

In the event that you elect to not participate in the above-captioned proposed wells, NGP would like to negotiate an Oil and Gas Lease of your interest.

Should you have any questions, please give me a call.

Sincerely,



Emerald Johnson
Land Manager

Enc

U.S. Postal ServiceTM
CERTIFIED MAILTM RECEIPT
 (Domestic Mail Only; No Insurance Coverage Provided)
 For delivery information visit our website at www.usps.com

OFFICIAL USE

Postage	\$.65
Certified Fee	2.95
Return Receipt Fee (Endorsement Required)	2.35
Restricted Delivery Fee (Endorsement Required)	
Total Postage & Fees	\$ 5.95


MIDLAND, TX DOWNTOWN, CA
 FEB 24 2012
 USPS

Jane Kneubuhl, as Trustee of the Alana Casabonne Tru
 Created Under the Casabonne Family Trust Agreement
 Dated 5-25-1990, as Amended & Restated 11-17-2003
 6700 Jefferson Paige Road, Lot #90
 Shreveport, LA 71119

See Reverse for Instructions.

7009 3410 0000 0973 6690

Nadel and Gussman Permian, LLC
 601 N. Marienfeld Suite 508
 Midland, Texas 79701



7009 3410 0000 0973 6690



Returned
 MAR 02 2012

NIXIE 711 SE 1 00 02/29/12

RETURN TO SENDER
 NOT DELIVERABLE AS ADDRESSED
 UNABLE TO FORWARD

7111934903

79701@4365

BC: 79701436533

*2810-04615-24-35



NADEL AND GUSSMAN PERMIAN, L.L.C.
601 N. Marienfeld, Suite 508
Midland, TX 79701
Office: (432) 682-4429
Fax: (432) 682-4325

February 23, 2012

Voight E. Healey, DSSP
622 E. Street
Taft, CA 93268

Re: **Well Proposals**
Super Chief #1H --SHL: 250' FSL & 1650' FWL, BHL: 330' FNL & 1650' FWL
Super Chief #2H--SHL: 250' FSL & 2210' FEL, BHL: 330' FNL & 2310' FEL
Super Chief #3H --SHL: 250' FSL & 990' FEL, BHL: 330' FNL & 990' FEL
Sec. 24-T18S-R26E
Eddy County, New Mexico

Dear Mr. Healey:

Nadel and Gussman Permian, L.L.C. ("NGP"), as an owner of interest in Section 24, Township 18 South, Range 26 East, Eddy County, New Mexico, hereby proposes to drill and operate the above-captioned wells at the referenced locations to depths to adequately evaluate the Yeso formation.

Our inspection of public records indicates that you own an interest in the E/2 SW/4 and SE/4 of the captioned Section 24.


Enclosed for your signature is an Authority for Expenditure for each well proposed. ***In the event that you have received a well proposal(s) and AFE(s) covering the above captioned Section from NGP, previous to this proposal, please disregard the previous proposal and consider it rescinded.***

In the event that you elect to participate in the above-captioned proposed wells, please execute a copy of each AFE and return to me. Upon receipt of the executed AFEs, I will forward our proposed Operating Agreement naming NGP as the operator for your signature.

In the event that you elect to not participate in the above-captioned proposed wells, NGP would like to negotiate an Oil and Gas Lease of your interest.

Should you have any questions, please give me a call.

Sincerely,



Emerald Johnson
Land Manager


Enc

U.S. Postal ServiceTM
CERTIFIED MAILTM RECEIPT
 (Domestic Mail Only; No Insurance Coverage Provided)

For delivery information visit our website at www.usps.com

OFFICIAL USE

Postage	\$.65
Certified Fee	2.95
Return Receipt Fee (Endorsement Required)	2.35
Restricted Delivery Fee (Endorsement Required)	
Total Postage & Fees	\$ 5.95




Voight E. Healey, DSSP
 622 E. Street
 Taft, CA 93268

See Reverse for Instructions

7009 3410 0000 0973 6706

CERTIFIED MAILTM



7009 3410 0000 0973 6706

Nadel and Gussman Permian, LLC
 601 N. Marienfeld Suite 508
 Midland, Texas 79701

SUDMA



UNITED STATES POSTAGE

 02 1P
 0004475120 FEB 24 2012
 MAILED FROM ZIP CODE 79701
\$ 005.95⁰

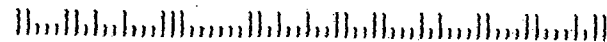
Returned
 MAR 02 2012

NIXIE 913 SE 1 00 02/28/12

RETURN TO SENDER
 NOT DELIVERABLE AS ADDRESSED
 UNABLE TO FORWARD

BC: 79701436533 *2910-05507-24-39

9326834422
 7970104365



NADEL AND GUSSMAN PERMIAN, L.L.C.
601 N. Marienfeld, Suite 508
Midland, TX 79701
Office: (432) 682-4429
Fax: (432) 682-4325

February 23, 2012

Elmer D. Healey
P.O. Box 844
Avenal, CA 93204

Re: Well Proposals

Super Chief #1H --SHL: 250' FSL & 1650' FWL, BHL: 330' FNL & 1650' FWL
Super Chief #2H--SHL: 250' FSL & 2210' FEL, BHL: 330' FNL & 2310' FEL
Super Chief #3H --SHL: 250' FSL & 990' FEL, BHL: 330' FNL & 990' FEL
Sec. 24-T18S-R26E
Eddy County, New Mexico

Dear Mr. Healey:

Nadel and Gussman Permian, L.L.C. ("NGP"), as an owner of interest in Section 24, Township 18 South, Range 26 East, Eddy County, New Mexico, hereby proposes to drill and operate the above-captioned wells at the referenced locations to depths to adequately evaluate the Yeso formation.

Our inspection of public records indicates that you own an interest in the E/2 SW/4 and SE/4 of the captioned Section 24.


Enclosed for your signature is an Authority for Expenditure for each well proposed. ***In the event that you have received a well proposal(s) and AFE(s) covering the above captioned Section from NGP, previous to this proposal, please disregard the previous proposal and consider it rescinded.***

In the event that you elect to participate in the above-captioned proposed wells, please execute a copy of each AFE and return to me. Upon receipt of the executed AFEs, I will forward our proposed Operating Agreement naming NGP as the operator for your signature.

In the event that you elect to not participate in the above-captioned proposed wells, NGP would like to negotiate an Oil and Gas Lease of your interest.

Should you have any questions, please give me a call.

Sincerely,



Emerald Johnson
Land Manager

Enc

7009 3410 0000 0973 6713

CERTIFIED MAIL RECEIPT	
(Domestic Mail Only; No Insurance Coverage Provided)	
For delivery information visit our website at www.usps.com	
OFFICIAL USE	
Postage	\$ 0.65
Certified Fee	2.95
Return Receipt Fee (Endorsement Required)	2.35
Restricted Delivery Fee (Endorsement Required)	
Total Postage & Fees	\$ 5.95

Elmer D. Healey
P.O. Box 844
Avenal, CA 93204

See Reverse for Instructions

Postmark
FEB 24 2012
MIDLAND TX DOWNTOWN
USPS

Nadel and Gussman Permian, LLC
601 N. Marienfeld Suite 508
Midland, Texas 79701

CERTIFIED MAIL



7009 3410 0000 0973 6713

UNITED STATES POSTAGE
PITNEY BOWES
02 1P
\$ 005.950
0004475120 FEB 24 2012
MAILED FROM ZIP CODE 79701

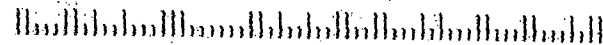
Returned
MAR 02 2012

NIXIE 913 SE 1 00 02/26/12

RETURN TO SENDER
NO SUCH NUMBER
UNABLE TO FORWARD

BC: 79701436533 *2910-04780-24-39

9320489999
7970104365



NADEL AND GUSSMAN PERMIAN, L.L.C.
601 N. Marienfeld, Suite 508
Midland, TX 79701
Office: (432) 682-4429
Fax: (432) 682-4325

February 23, 2012

Louise Mitchell, DSSP
Last known address 1989:
223 "S" Avenue Majorka
Laguna Hills, CA 92653

Re: Well Proposals

Super Chief #1H --SHL: 250' FSL & 1650' FWL, BHL: 330' FNL & 1650' FWL
Super Chief #2H--SHL: 250' FSL & 2210' FEL, BHL: 330' FNL & 2310' FEL
Super Chief #3H --SHL: 250' FSL & 990' FEL, BHL: 330' FNL & 990' FEL
Sec. 24-T18S-R26E
Eddy County, New Mexico

Dear Ms. Mitchell:

Nadel and Gussman Permian, L.L.C. ("NGP"), as an owner of interest in Section 24, Township 18 South, Range 26 East, Eddy County, New Mexico, hereby proposes to drill and operate the above-captioned wells at the referenced locations to depths to adequately evaluate the Yeso formation.

Our inspection of public records indicates that you own an interest in the E/2 SW/4 and SE/4 of the captioned Section 24.


Enclosed for your signature is an Authority for Expenditure for each well proposed. ***In the event that you have received a well proposal(s) and AFE(s) covering the above captioned Section from NGP, previous to this proposal, please disregard the previous proposal and consider it rescinded.***

In the event that you elect to participate in the above-captioned proposed wells, please execute a copy of each AFE and return to me. Upon receipt of the executed AFEs, I will forward our proposed Operating Agreement naming NGP as the operator for your signature.

In the event that you elect to not participate in the above-captioned proposed wells, NGP would like to negotiate an Oil and Gas Lease of your interest.

Should you have any questions, please give me a call.

Sincerely,



Emerald Johnson
Land Manager

Enc

7009 3410 0000 0973 9776

U.S. Postal Service
CERTIFIED MAILTM RECEIPT
 (Domestic Mail Only; No Insurance Coverage Provided)
 For delivery information visit our website at www.usps.com

OFFICIAL USE

Postage	\$.65
Certified Fee	2.95
Return Receipt Fee (Endorsement Required)	2.35
Restricted Delivery Fee (Endorsement Required)	
Total Postage & Fees	\$ 5.95

Postmark
 MIDLAND, TX DOWNTOWN STA.
 FEB 24 2012
 USPS

Louise Mitchell, DSSP
 Last known address 1989:
 223 "S" Avenue Majorka
 Laguna Hills, CA 92653

See Reverse for Instructions

Nadel and Gussman Permian, LLC
 601 N. Marienfeld Suite 508
 Midland, Texas 79701



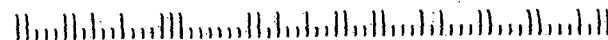
7009 3410 0000 0973 9776



F.O.E.
Returned
 MAR 07 2012

NIXIE 917 E 1 00 02/29/12
 RETURN TO SENDER
 NOT DELIVERABLE AS ADDRESSED
 UNABLE TO FORWARD
 BC: 79701436533 *2910-04824-24-39

3265333333
 7970104365



NADEL AND GUSSMAN PERMIAN, L.L.C.
601 N. Marienfeld, Suite 508
Midland, TX 79701
Office: (432) 682-4429
Fax: (432) 682-4325

February 23, 2012

Frank L. Muncy
P.O. Box 162
Arcadia, OK 73007

Re: Well Proposals

Super Chief #1H --SHL: 250' FSL & 1650' FWL, BHL: 330' FNL & 1650' FWL
Super Chief #2H--SHL: 250' FSL & 2210' FEL, BHL: 330' FNL & 2310' FEL
Super Chief #3H --SHL: 250' FSL & 990' FEL, BHL: 330' FNL & 990' FEL
Sec. 24-T18S-R26E
Eddy County, New Mexico

Dear Mr. Muncy:

Nadel and Gussman Permian, L.L.C. ("NGP"), as an owner of interest in Section 24, Township 18 South, Range 26 East, Eddy County, New Mexico, hereby proposes to drill and operate the above-captioned wells at the referenced locations to depths to adequately evaluate the Yeso formation.

Our inspection of public records indicates that you own an interest in the E/2 SW/4 and SE/4 of the captioned Section 24.

Enclosed for your signature is an Authority for Expenditure for each well proposed. ***In the event that you have received a well proposal(s) and AFE(s) covering the above captioned Section from NGP, previous to this proposal, please disregard the previous proposal and consider it rescinded.***

In the event that you elect to participate in the above-captioned proposed wells, please execute a copy of each AFE and return to me. Upon receipt of the executed AFEs, I will forward our proposed Operating Agreement naming NGP as the operator for your signature.

In the event that you elect to not participate in the above-captioned proposed wells, NGP would like to negotiate an Oil and Gas Lease of your interest.

Should you have any questions, please give me a call.

Sincerely,



Emerald Johnson
Land Manager

Enc


7009 3410 0000 0973 6683

CERTIFIED MAIL™ RECEIPT
(Domestic Mail Only; No Insurance Coverage Provided)

For delivery information visit our website at www.usps.com

OFFICIAL USE

Postage	\$.65
Certified Fee	2.95
Return Receipt Fee (Endorsement Required)	2.35
Restricted Delivery Fee (Endorsement Required)	
Total Postage & Fees	\$ 5.95



Frank L. Muncy
P.O. Box 162
Arcadia, OK 73007

PS Form 3800, August 2006 See Reverse for Instructions

Nadel and Gussman Permian, LLC
601 N. Marienfeld Suite 508
Midland, Texas 79701

CERTIFIED MAIL™



7009 3410 0000 0973 6683



UTP

Returned

MAR 07 2012

NIXIE 731 SE 1 00 02/29/12

RETURN TO SENDER
NOT DELIVERABLE AS ADDRESSED
UNABLE TO FORWARD

BC: 79701436533 *2910-04527-24-39

7300730162
7970143683



NADEL AND GUSSMAN PERMIAN, L.L.C.
601 N. Marienfeld, Suite 508
Midland, TX 79701
Office: (432) 682-4429
Fax: (432) 682-4325

February 23, 2012

Coleen June Magnunson
C/O P.O. Box 43
Eldora, Iowa 50627

Re: **Well Proposals**

Super Chief #1H --SHL: 250' FSL & 1650' FWL, BHL: 330' FNL & 1650' FWL
Super Chief #2H--SHL: 250' FSL & 2210' FEL, BHL: 330' FNL & 2310' FEL
Super Chief #3H --SHL: 250' FSL & 990' FEL, BHL: 330' FNL & 990' FEL
Sec. 24-T18S-R26E
Eddy County, New Mexico

Dear Ms. Magnunson:

Nadel and Gussman Permian, L.L.C. ("NGP"), as an owner of interest in Section 24, Township 18 South, Range 26 East, Eddy County, New Mexico, hereby proposes to drill and operate the above-captioned wells at the referenced locations to depths to adequately evaluate the Yeso formation.

Our inspection of public records indicates that you own an interest in the E/2 SW/4 and SE/4 of the captioned Section 24.

Enclosed for your signature is an Authority for Expenditure for each well proposed. ***In the event that you have received a well proposal(s) and AFE(s) covering the above captioned Section from NGP, previous to this proposal, please disregard the previous proposal and consider it rescinded.***

In the event that you elect to participate in the above-captioned proposed wells, please execute a copy of each AFE and return to me. Upon receipt of the executed AFEs, I will forward our proposed Operating Agreement naming NGP as the operator for your signature.

In the event that you elect to not participate in the above-captioned proposed wells, NGP would like to negotiate an Oil and Gas Lease of your interest.

Should you have any questions, please give me a call.

Sincerely,



Emerald Johnson
Land Manager

Enc


7009 3410 0000 0973 6751

CERTIFIED MAIL™ RECEIPT
(Domestic Mail Only; No Insurance Coverage Provided)

For delivery information visit our website at www.usps.com

OFFICIAL USE

Postage	\$.65
Certified Fee	2.95
Return Receipt Fee (Endorsement Required)	2.35
Restricted Delivery Fee (Endorsement Required)	
Total Postage & Fees	\$ 5.95



Coleen June Magnunson
C/O P.O. Box 43
Eldora, Iowa 50627

PS Form 3800, August 2006 See Reverse for Instructions

CERTIFIED MAIL™

Nadel and Gussman Permian, LLC
601 N. Marienfeld Suite 508
Midland, Texas 79701



7009 3410 0000 0973 6751


UNITED STATES POSTAGE
PITNEY BOWES
02 1P \$ 005.95⁰
0004475120 FEB 24 2012
MAILED FROM ZIP CODE 79701

- REASON CHECKED**
- ☐ Moved, Left No Address
 - ☐ Unable To Forward
 - ☐ Attempted - Not Known
 - ☐ Unclaimed
 - ☐ No Such Street
 - ☐ Insufficient Address
 - ☐ Refused
 - ☐ No Such Number

- REASON CHECKED**
- ☐ Moved, Left No Address
 - ☐ Unable To Forward
 - ☐ Attempted - Not Known
 - ☐ Unclaimed
 - ☐ No Such Street
 - ☐ Insufficient Address
 - ☐ Refused
 - ☐ No Such Number

MAR 08 2012

Returned



NADEL AND GUSSMAN PERMIAN, L.L.C.
601 N. Marienfeld, Suite 508
Midland, TX 79701
Office: (432) 682-4429
Fax: (432) 682-4325

February 23, 2012

Paul Herman Muncy, DSSP
Heir of Herman Muncy, deceased
255 Red Bud Drive
Martin, TN 38237

Re: **Well Proposals**

Super Chief #1H --SHL: 250' FSL & 1650' FWL, BHL: 330' FNL & 1650' FWL
Super Chief #2H--SHL: 250' FSL & 2210' FEL, BHL: 330' FNL & 2310' FEL
Super Chief #3H --SHL: 250' FSL & 990' FEL, BHL: 330' FNL & 990' FEL
Sec. 24-T18S-R26E
Eddy County, New Mexico

Dear Mr. Muncy:

Nadel and Gussman Permian, L.L.C. ("NGP"), as an owner of interest in Section 24, Township 18 South, Range 26 East, Eddy County, New Mexico, hereby proposes to drill and operate the above-captioned wells at the referenced locations to depths to adequately evaluate the Yeso formation.

Our inspection of public records indicates that you own an interest in the E/2 SW/4 and SE/4 of the captioned Section 24.

Enclosed for your signature is an Authority for Expenditure for each well proposed. ***In the event that you have received a well proposal(s) and AFE(s) covering the above captioned Section from NGP, previous to this proposal, please disregard the previous proposal and consider it rescinded.***

In the event that you elect to participate in the above-captioned proposed wells, please execute a copy of each AFE and return to me. Upon receipt of the executed AFEs, I will forward our proposed Operating Agreement naming NGP as the operator for your signature.

In the event that you elect to not participate in the above-captioned proposed wells, NGP would like to negotiate an Oil and Gas Lease of your interest.

Should you have any questions, please give me a call.

Sincerely,



Emerald Johnson
Land Manager

Enc

NADEL AND GUSSMAN PERMIAN, L.L.C.
601 N. Marienfeld, Suite 508
Midland, TX 79701
Office: (432) 682-4429
Fax: (432) 682-4325

February 23, 2012

Bobby J. Muncy
255 Red Bud Drive
Martin, TN 38237

Re: Well Proposals

Super Chief #1H --SHL: 250' FSL & 1650' FWL, BHL: 330' FNL & 1650' FWL
Super Chief #2H--SHL: 250' FSL & 2210' FEL, BHL: 330' FNL & 2310' FEL
Super Chief #3H --SHL: 250' FSL & 990' FEL, BHL: 330' FNL & 990' FEL
Sec. 24-T18S-R26E
Eddy County, New Mexico

Dear Mr. Muncy:

Nadel and Gussman Permian, L.L.C. ("NGP"), as an owner of interest in Section 24, Township 18 South, Range 26 East, Eddy County, New Mexico, hereby proposes to drill and operate the above-captioned wells at the referenced locations to depths to adequately evaluate the Yeso formation.

Our inspection of public records indicates that you own an interest in the E/2 SW/4 and SE/4 of the captioned Section 24.


Enclosed for your signature is an Authority for Expenditure for each well proposed. ***In the event that you have received a well proposal(s) and AFE(s) covering the above captioned Section from NGP, previous to this proposal, please disregard the previous proposal and consider it rescinded.***

In the event that you elect to participate in the above-captioned proposed wells, please execute a copy of each AFE and return to me. Upon receipt of the executed AFEs, I will forward our proposed Operating Agreement naming NGP as the operator for your signature.

In the event that you elect to not participate in the above-captioned proposed wells, NGP would like to negotiate an Oil and Gas Lease of your interest.

Should you have any questions, please give me a call.

Sincerely,



Emerald Johnson
Land Manager

Enc

NADEL AND GUSSMAN PERMIAN, L.L.C.
601 N. Marienfeld, Suite 508
Midland, TX 79701
Office: (432) 682-4429
Fax: (432) 682-4325

February 23, 2012

Betty R. Muncy
800 NW Avenue J
Seminole, TX 79360

Re: **Well Proposals**

Super Chief #1H --SHL: 250' FSL & 1650' FWL, BHL: 330' FNL & 1650' FWL
Super Chief #2H--SHL: 250' FSL & 2210' FEL, BHL: 330' FNL & 2310' FEL
Super Chief #3H --SHL: 250' FSL & 990' FEL, BHL: 330' FNL & 990' FEL
Sec. 24-T18S-R26E
Eddy County, New Mexico

Dear Ms. Muncy:

Nadel and Gussman Permian, L.L.C. ("NGP"), as an owner of interest in Section 24, Township 18 South, Range 26 East, Eddy County, New Mexico, hereby proposes to drill and operate the above-captioned wells at the referenced locations to depths to adequately evaluate the Yeso formation.

Our inspection of public records indicates that you own an interest in the E/2 SW/4 and SE/4 of the captioned Section 24.


Enclosed for your signature is an Authority for Expenditure for each well proposed. ***In the event that you have received a well proposal(s) and AFE(s) covering the above captioned Section from NGP, previous to this proposal, please disregard the previous proposal and consider it rescinded.***

In the event that you elect to participate in the above-captioned proposed wells, please execute a copy of each AFE and return to me. Upon receipt of the executed AFEs, I will forward our proposed Operating Agreement naming NGP as the operator for your signature.

In the event that you elect to not participate in the above-captioned proposed wells, NGP would like to negotiate an Oil and Gas Lease of your interest.

Should you have any questions, please give me a call.

Sincerely,



Emerald Johnson
Land Manager

Enc