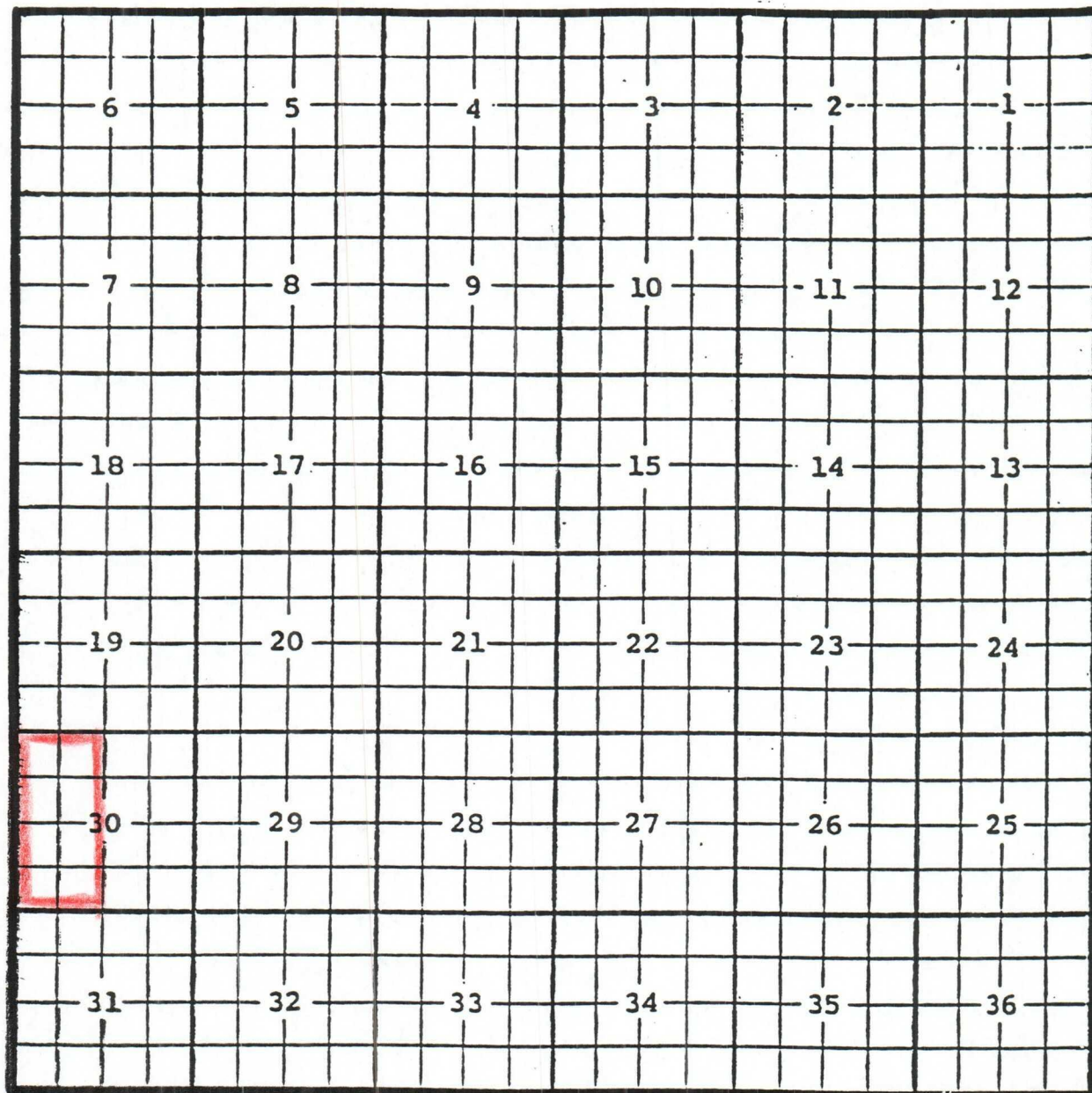


Chaves County, New Mexico

Alkali Draw; Wolfcamp Gas Pool

TOWNSHIP 4 SOUTH, RANGE 25 EAST, NMPM



Purpose: One completed gas well capable of producing.

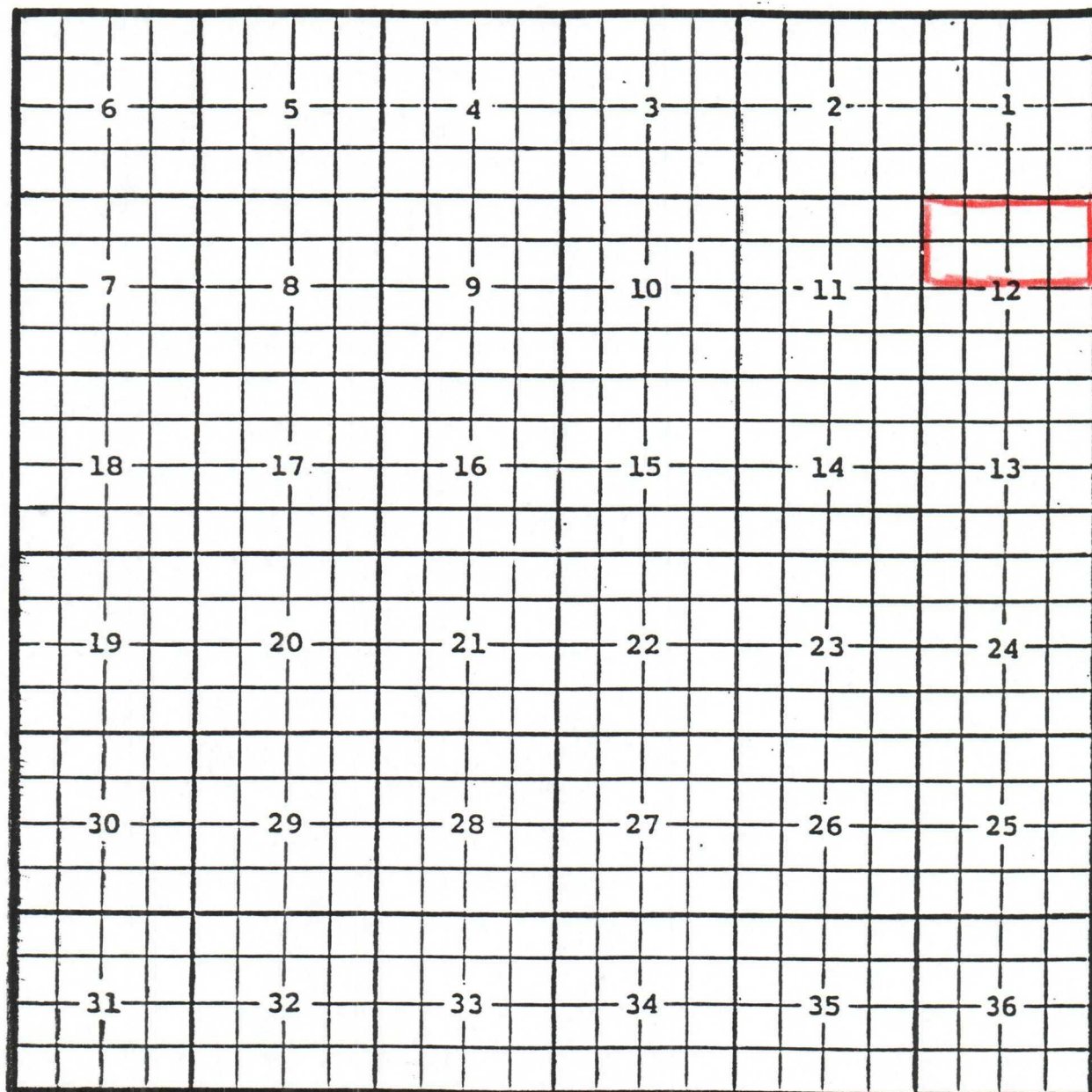
Yates Petroleum Corporation, Willow Creek 'BFI' State #6

Location: Unit C, Sec. 30, Township 4 South, Range 25 East, NMPM

Completed 3/24/05 in the Wolfcamp formation.

Top of perforations: 4764'.

Eddy County, New Mexico Black River; Wolfcamp, East Gas Pool
TOWNSHIP 24 SOUTH, RANGE 27 EAST, NMPM



Purpose: One completed gas well capable of producing.

Mewbourne Oil Company, State 'MS' Gas Com. # 1

Location: Unit C, Sec. 12, Township 24 South, Range 27 East, NMPM

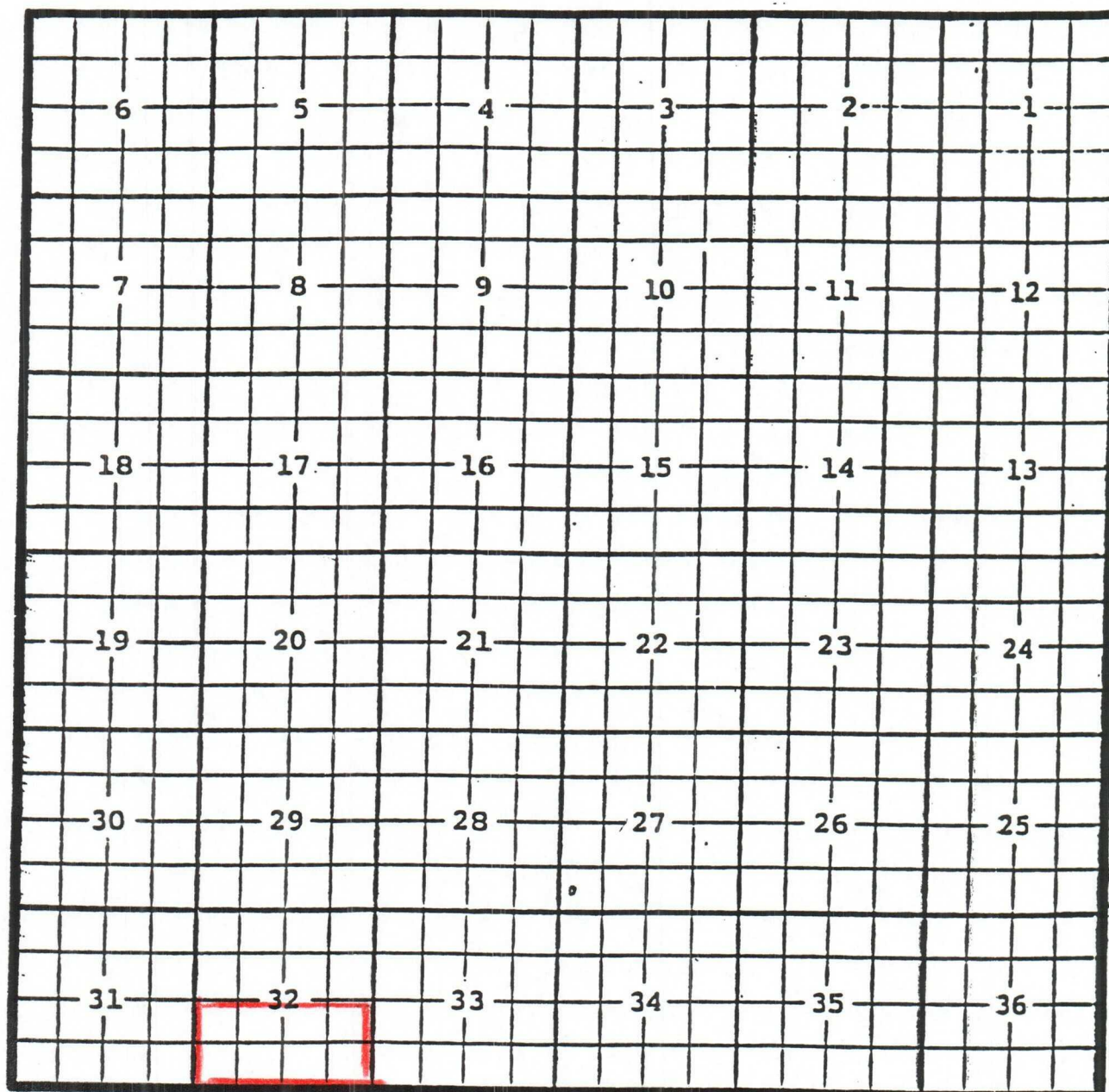
Completed 1/21/97 in the Wolfcamp formation.

Top of perforations: 10,350'.

Chaves County, New Mexico

Comanche; Wolfcamp, West Gas Pool

TOWNSHIP 10 SOUTH, RANGE 26 EAST, NMPM



Purpose: One completed gas well capable producing.

Yates Petroleum Corporation, Killer Bee State Com. # 7

Location: Unit M, Sec. 32, Township 10 South, Range 26 East, NMPM

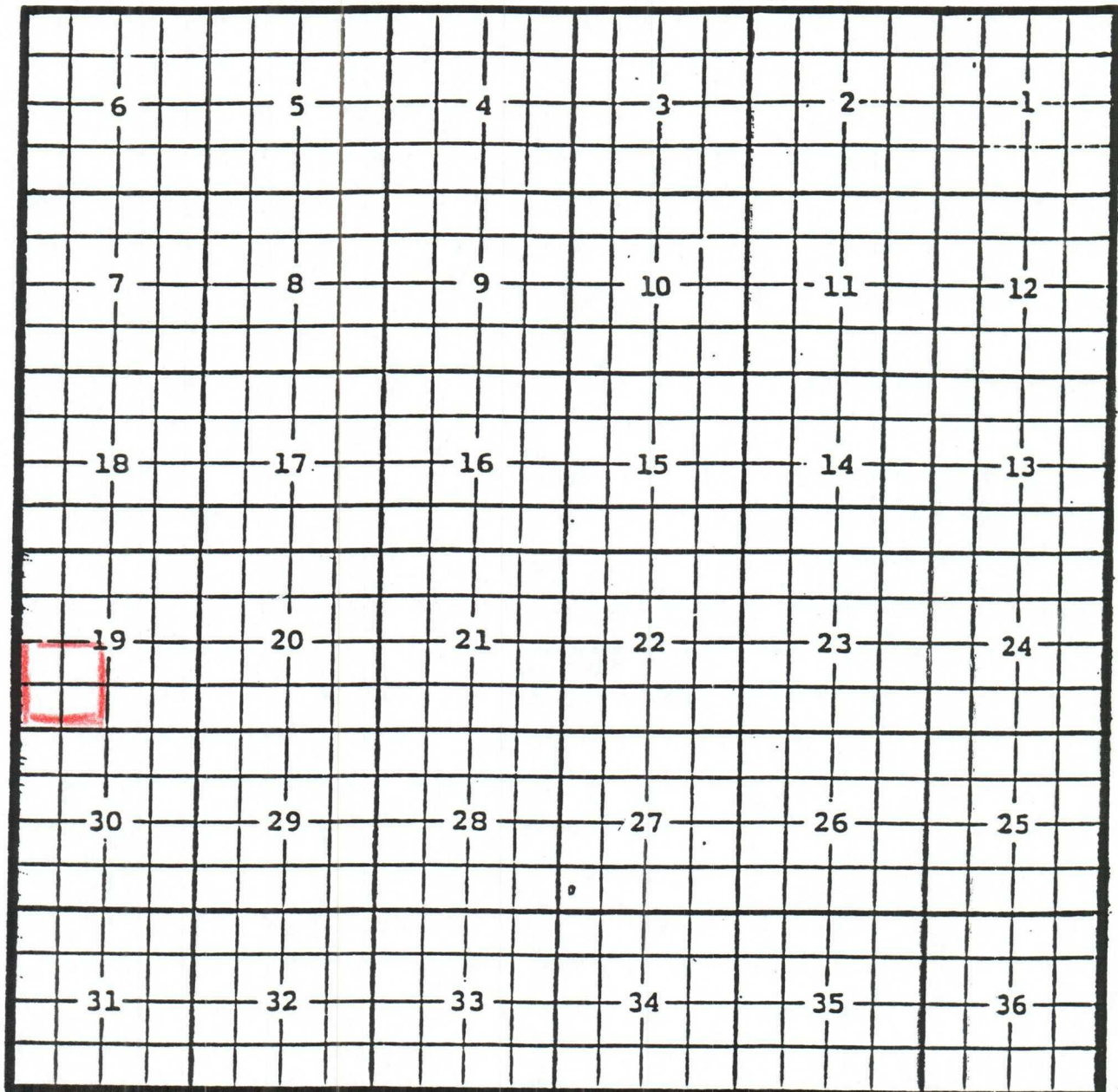
Completed 01/24/05 in the Wolfcamp formation.

Top of perforations: 4952'.

Chaves County, New Mexico

Comanche Draw; Siluro-Devonian Oil Pool

TOWNSHIP 11 SOUTH, RANGE 27 EAST, NMPM



Purpose: One completed oil well capable of producing.

Elk Oil Company, Cobra Federal # 2

Location: Unit L, Sec. 19, Township 11 South, Range 27 East, NMPM.

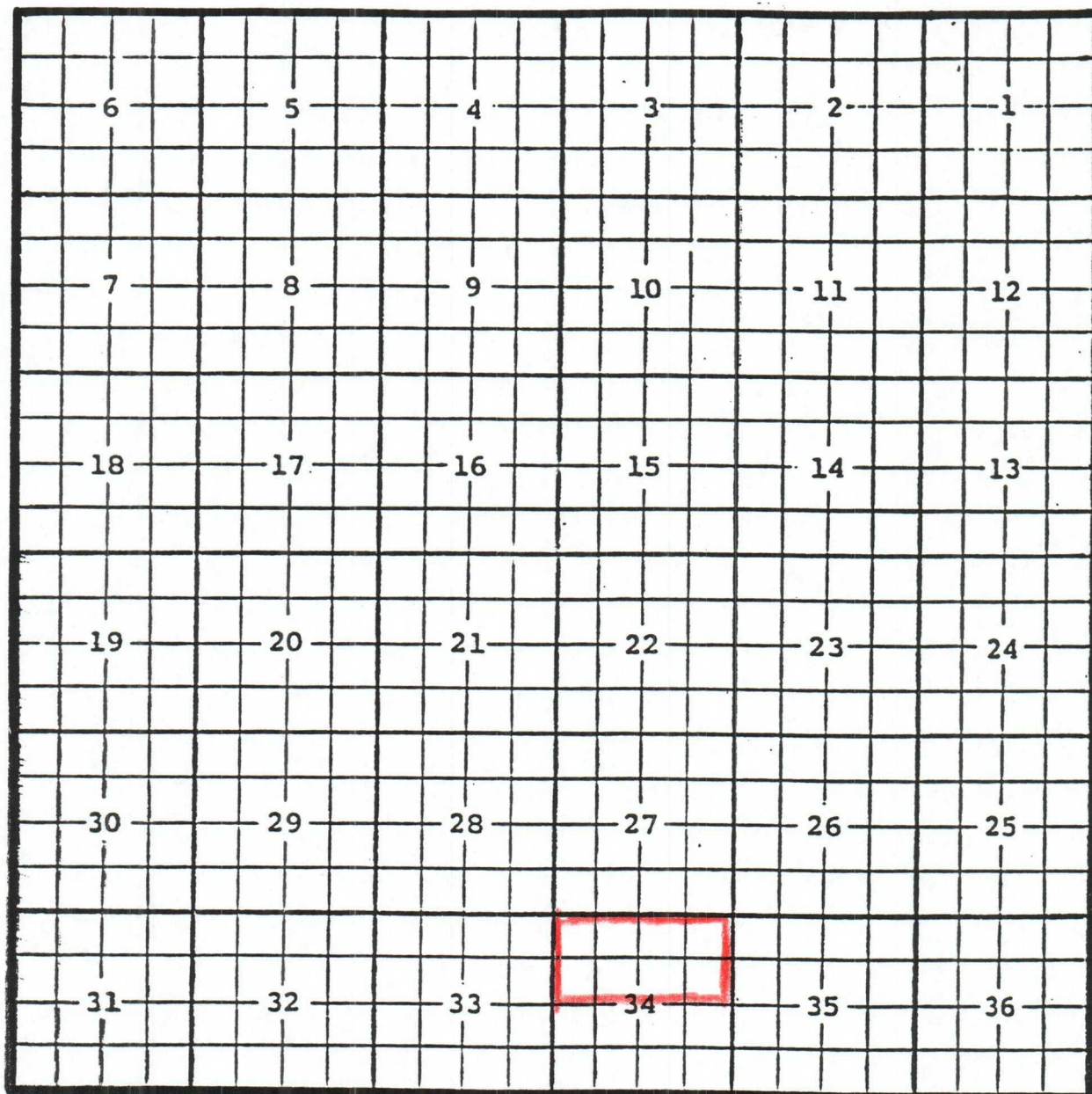
Completed 5/03/05 in the Siluro-Devonian formation.

Top of perforations: 6178'.

Chaves County, New Mexico

County Line; Strawn Gas Pool

TOWNSHIP 15 SOUTH, RANGE 29 EAST, NMPM



Purpose: One completed gas well capable of producing.

Yates Petroleum Corporation, Federal 'CL' # 5

Location: Unit G, Sec. 34, Township 15 South, Range 29 East, NMPM

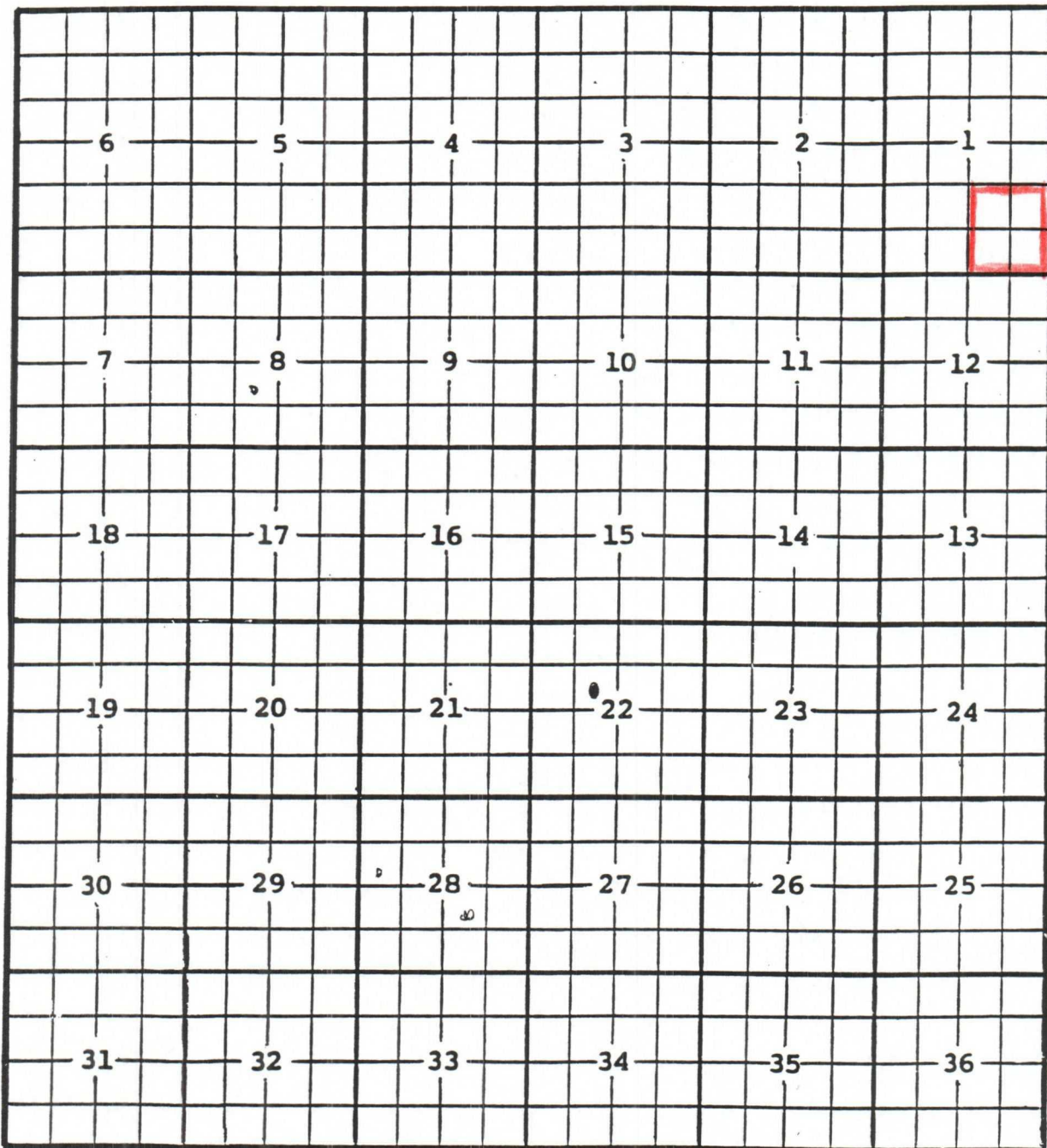
Completed 11/29/04 in the Strawn formation.

Top of perforations: 9726'.

Eddy County, New Mexico

Deadman Draw; Bone Spring Oil Pool

TOWNSHIP 21 SOUTH, RANGE 24 EAST, NMPM



Purpose: One completed oil well capable of producing.

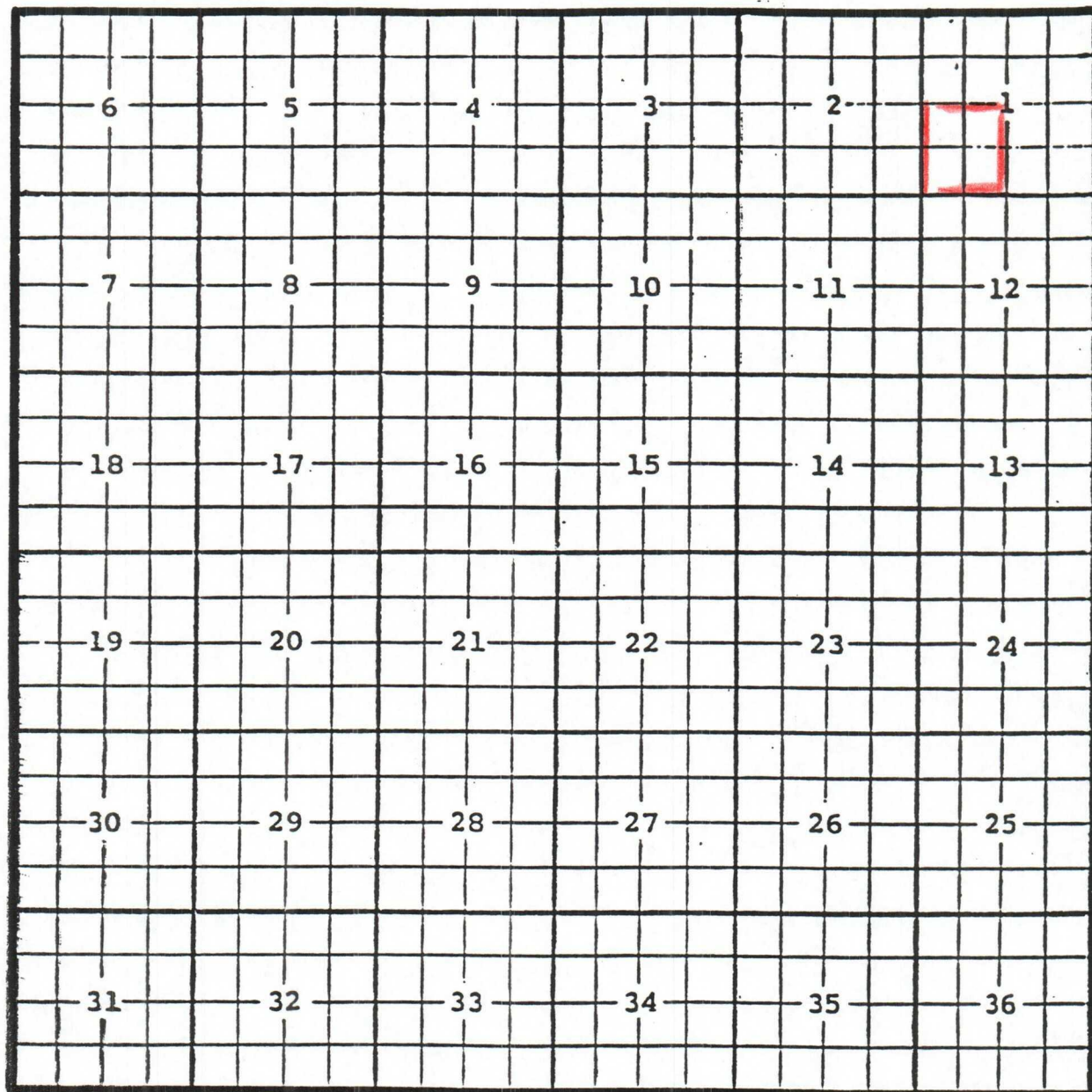
Marbob Energy Corporation, Rio Siete Federal #1

Location: Unit P, Sec. 1, Township 21 South, Range 24 East, NMPM

Completed 03/06/05 in the Bone Spring formation.

Top of perforations: 7003'.

Eddy County, New Mexico Hart Canyon; Abo Oil Pool
TOWNSHIP 17 SOUTH, RANGE 27 EAST, NMPM



Purpose: One completed oil well capable of producing.

Marbob Energy Corporation, Federal 'CE' Gas Com. # 1

Location: Unit K, Sec. 1, Township 17 South, Range 27 East, NMPM

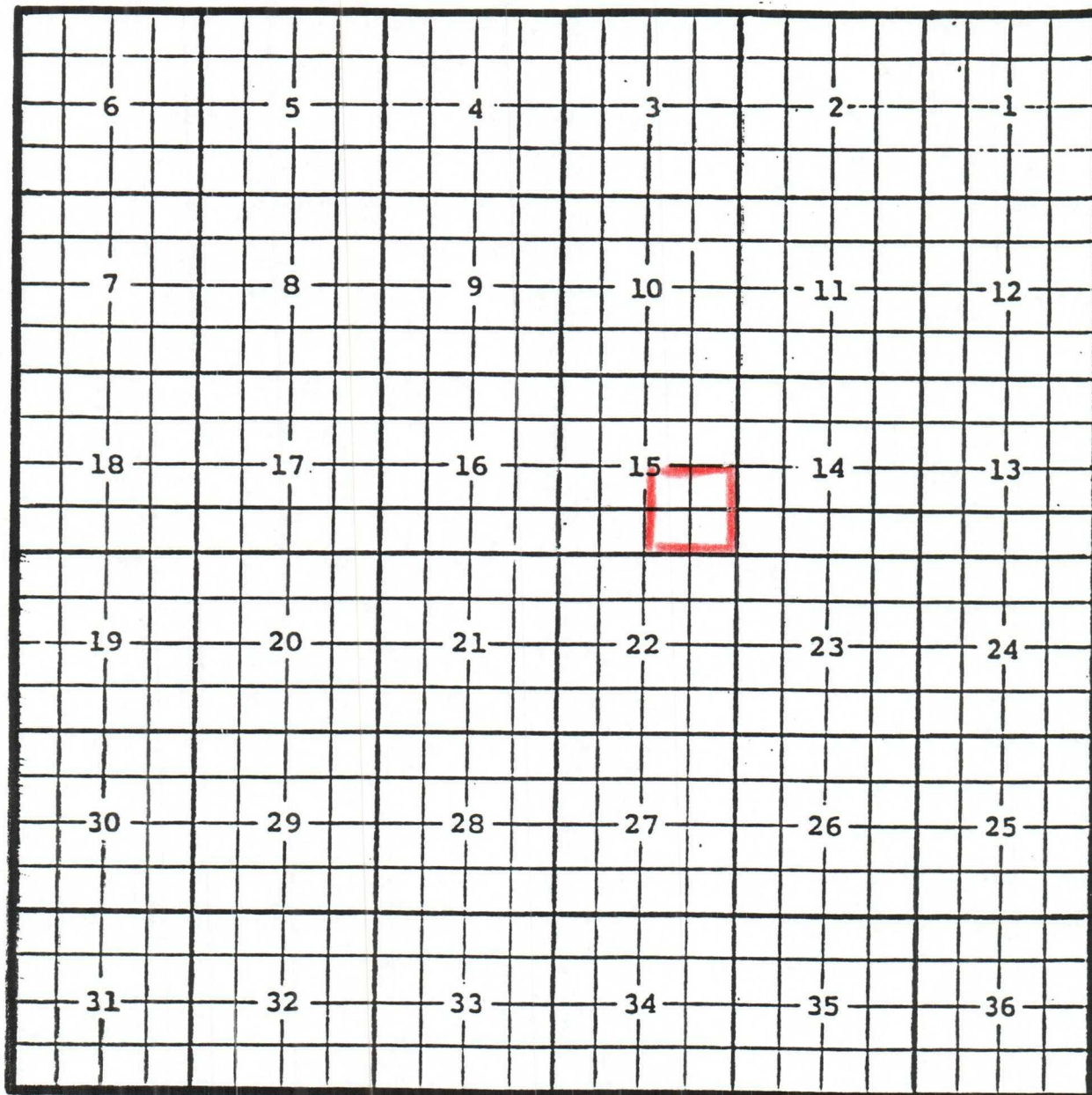
Completed 05/07/05 in the Abo formation.

Top of perforations: 6340'.

Eddy County, New Mexico

Lake McMillan, Northwest Oil Pool

TOWNSHIP 19 SOUTH, RANGE 26 East, NMPM



Purpose: One completed oil well capable of producing.

Pogo Producing Company, Lake Wood '15' # 1

Location: Unit I, Section 15, Township 19 South, Range 26 East, NMPM

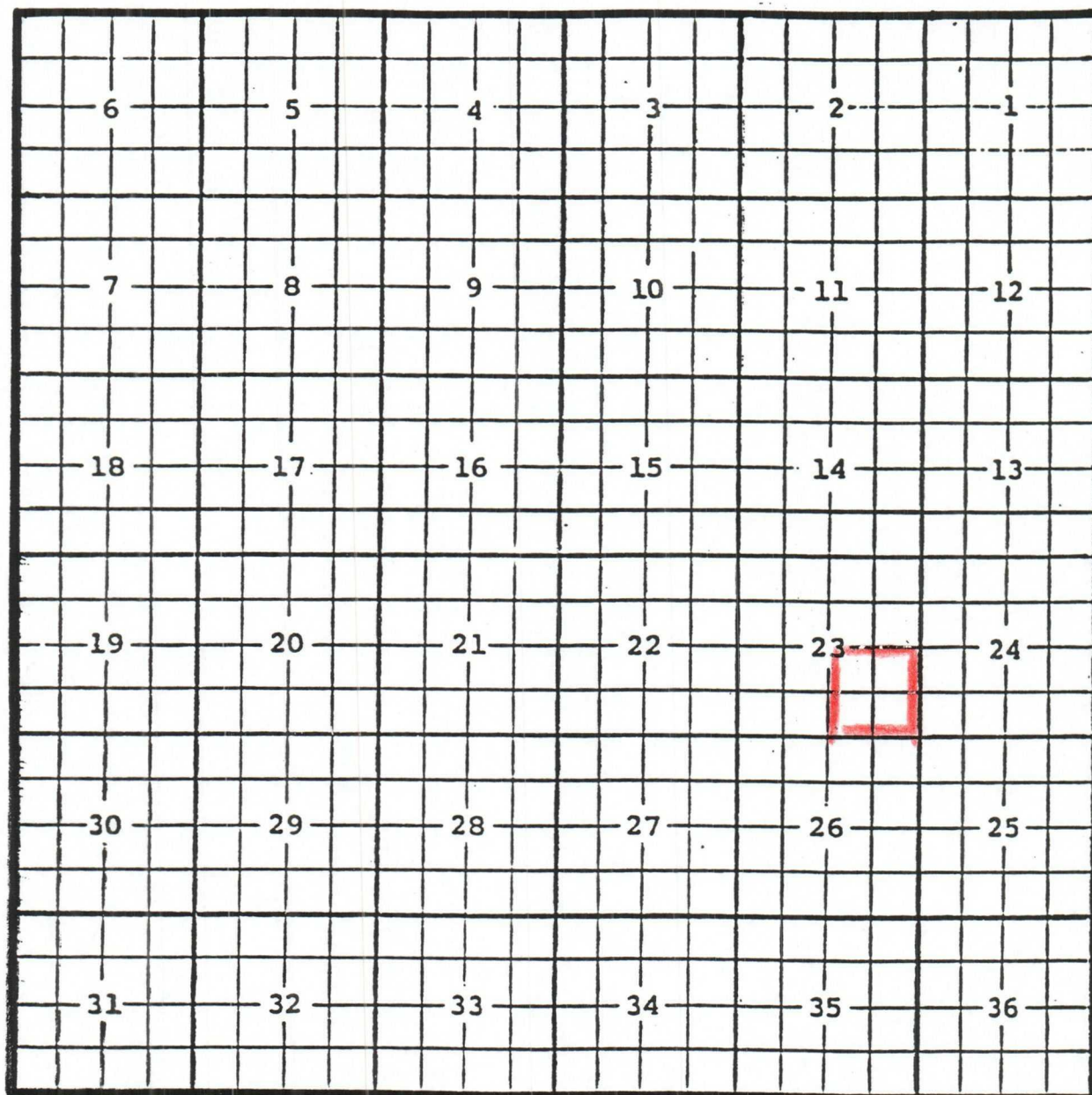
Completed 06/22/05 in the Wolfcamp formation.

Top of perforations: 7054'.

Eddy County, New Mexico

Long Draw; Glorieta-Yeso Oil Pool

TOWNSHIP 20 SOUTH, RANGE 24 EAST, NMPM



Purpose: One completed oil well capable producing.

Yates Petroleum Corporation, Prickly Pear 'AIE' Federal #1

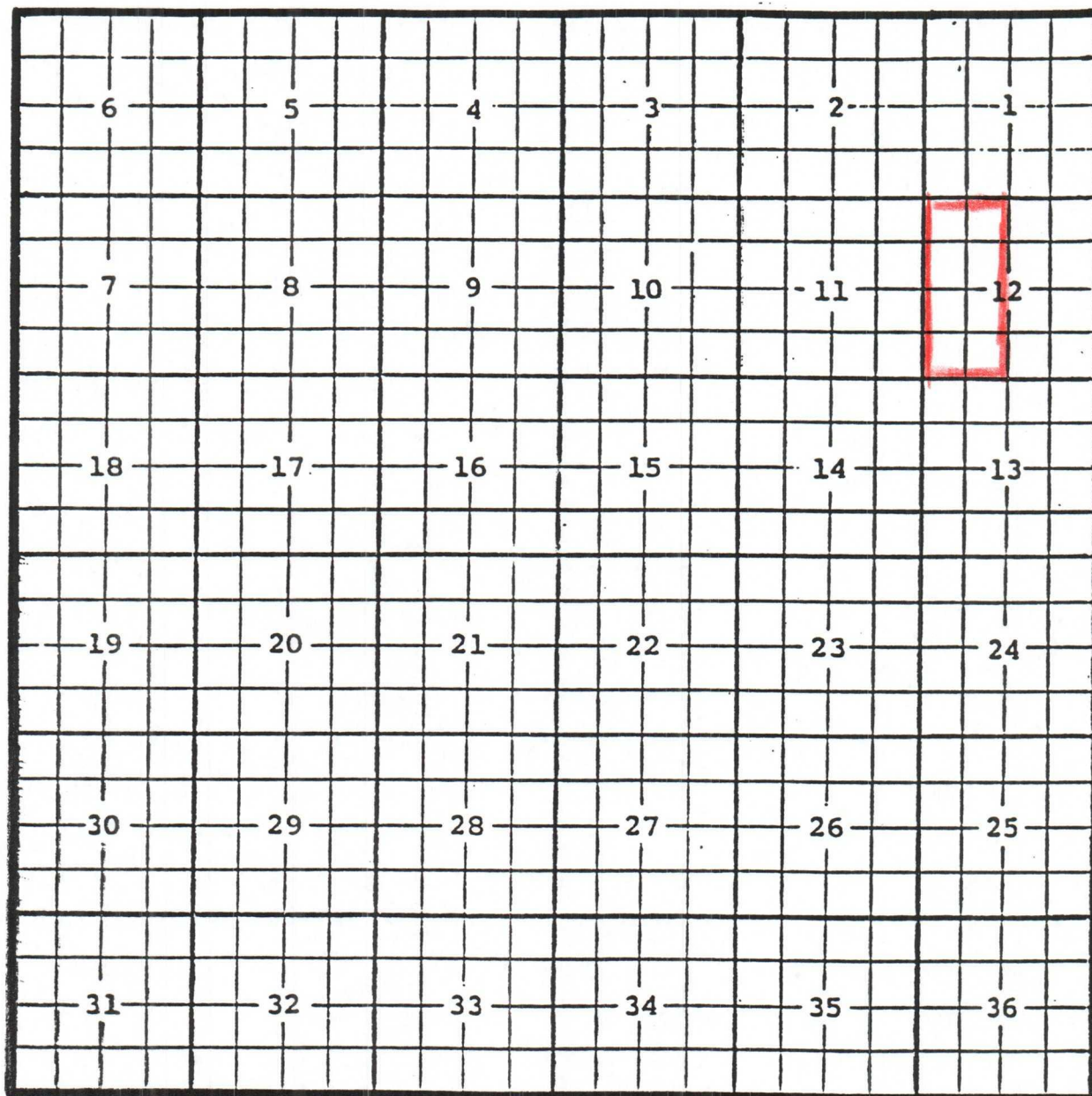
Location: Unit P, Sec. 23, Township 20 South, Range 24 East, NMPM

Completed 04/20/05 in the Glorieta-Yeso formation.

Top of perforations: 2414'.

Eddy County, New Mexico

Rio Penasco; Upper Pennsylvanian, Northeast Gas Pool
TOWNSHIP 18 SOUTH, RANGE 24 EAST, NMPM



Purpose: One completed gas well capable producing.

David Arrington Oil & Gas, Inc., Gold Stonefly '12' Federal Com. # 1

Location: Unit M, Sec. 12, Township 18 South, Range 24 East, NMPM

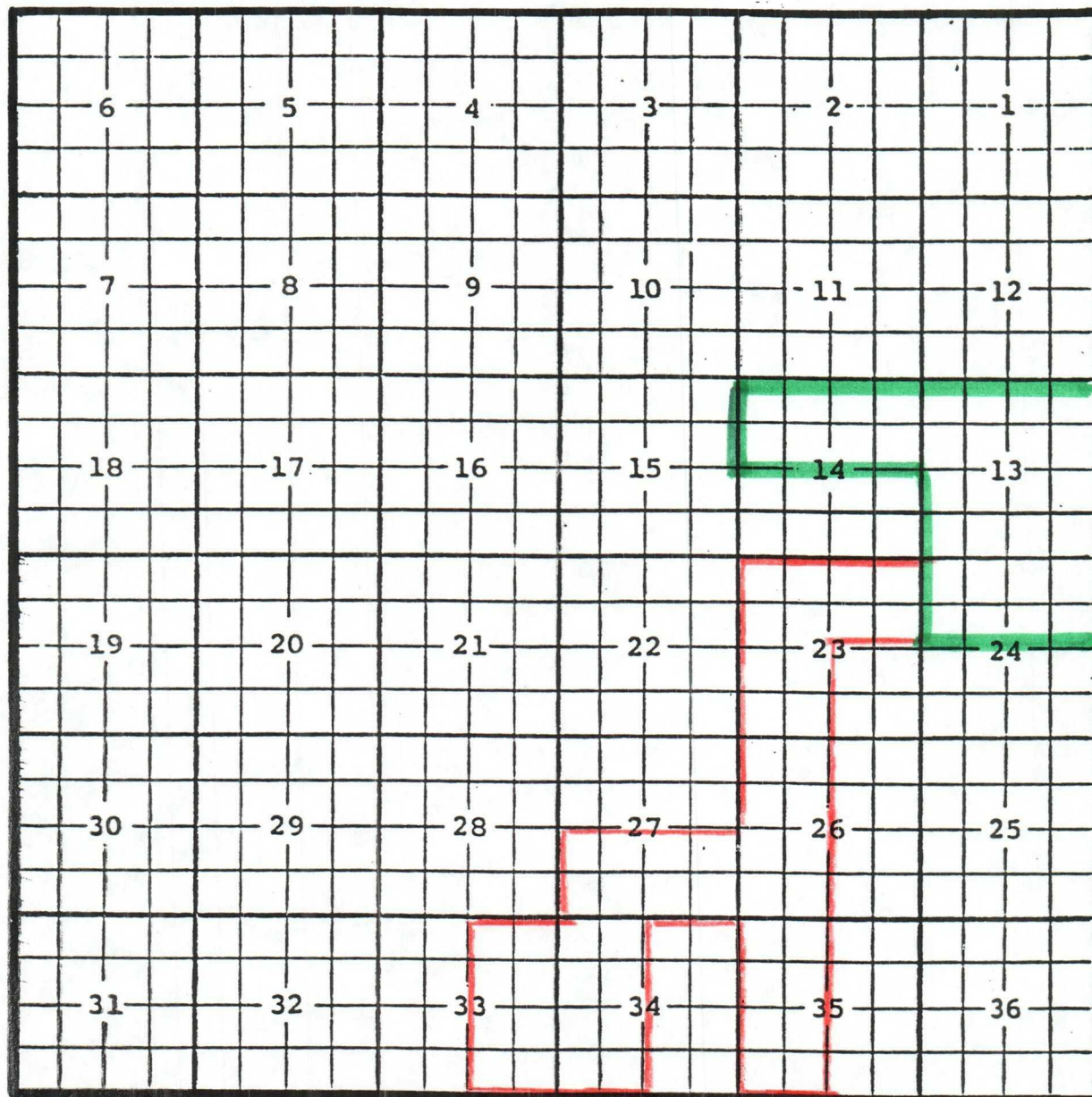
Completed 5/20/2005 in the Upper Pennsylvanian formation.

Top of perforations: 6380'.

Eddy County, New Mexico

Antelope Sink; Upper Pennsylvanian Gas Pool

TOWNSHIP 19 SOUTH, RANGE 23 EAST, NMPM



Purpose: Four completed gas well capable producing by Mack Energy Corporation.

Cobra State #1; Location: Unit J, Sec. 27, Township 19 South, Range 23 East, NMPM

Completed 01/19/05 in the Upper Pennsylvanian formation.

Top of perforations: 6063'.

Viper State Com. # 1; Location: Unit J, Sec. 33, Township 19 South, Range 23 East, NMPM

Completed 02/01/05 in the Upper Pennsylvanian formation.

Top of perforations: 5917'.

Copperhead State Com. #1; Location: Unit D, Sec. 34, Township 19 South, Range 23 East, NMPM

Completed 01/24/05 in the Upper Pennsylvanian formation.

Top of perforations: 5958'.

Sidewinder State Com. #1 ;Location: Unit D, Sec. 35, Township 19 South, Range 23 East, NMPM

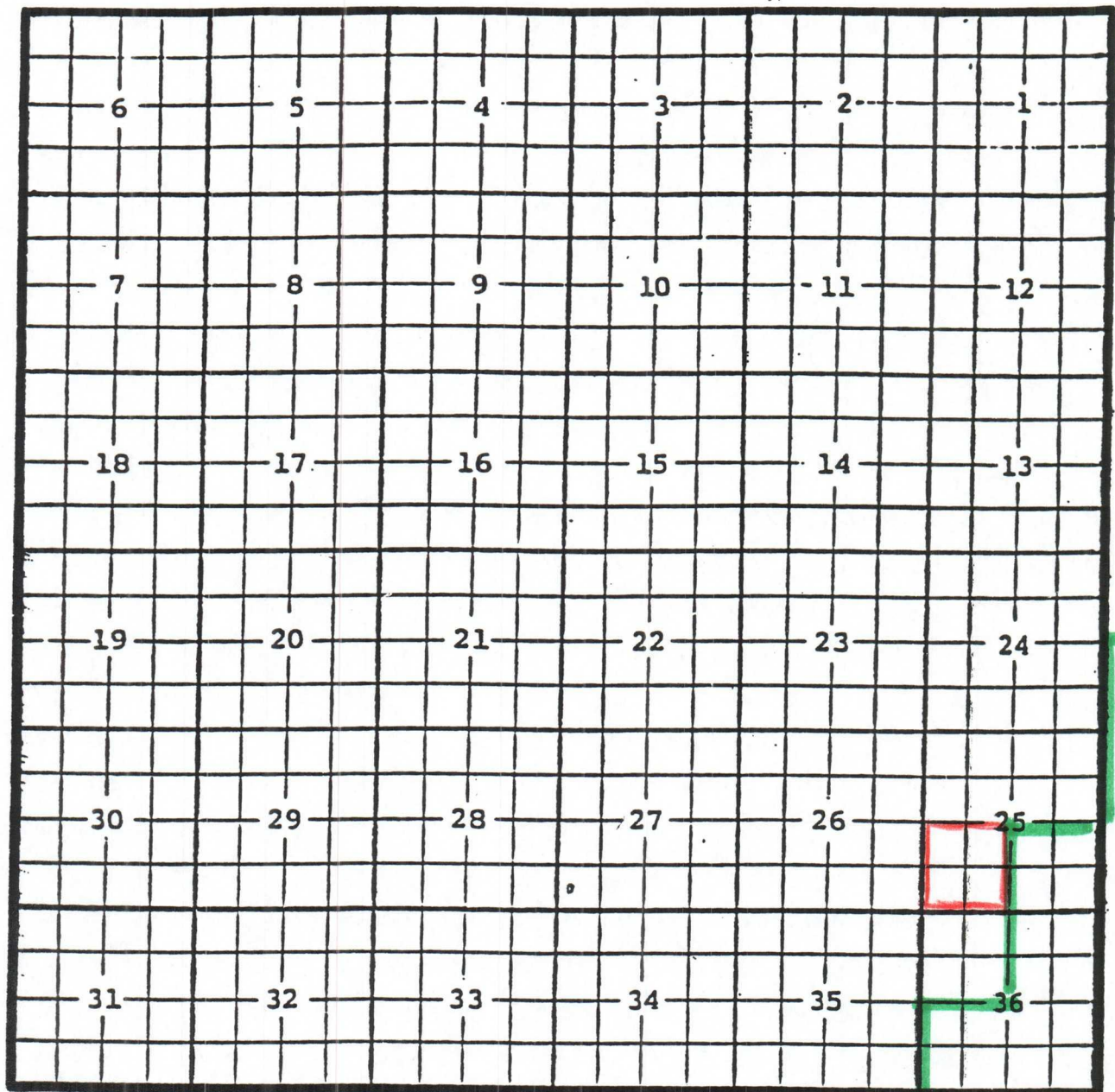
Completed 12/17/04 in the Upper Pennsylvanian formation.

Top of perforations: 6887'.

Eddy, New Mexico

Avalon; Delaware Oil Gas Pool

TOWNSHIP 20 SOUTH, RANGE 27 EAST, NMPM



Purpose: One completed oil well capable of producing.

Premier Oil & Gas, Inc., Eddy 'FV' State # 5

Location: Unit M, Section 25, Township 20 South, Range 27 East. NMPM

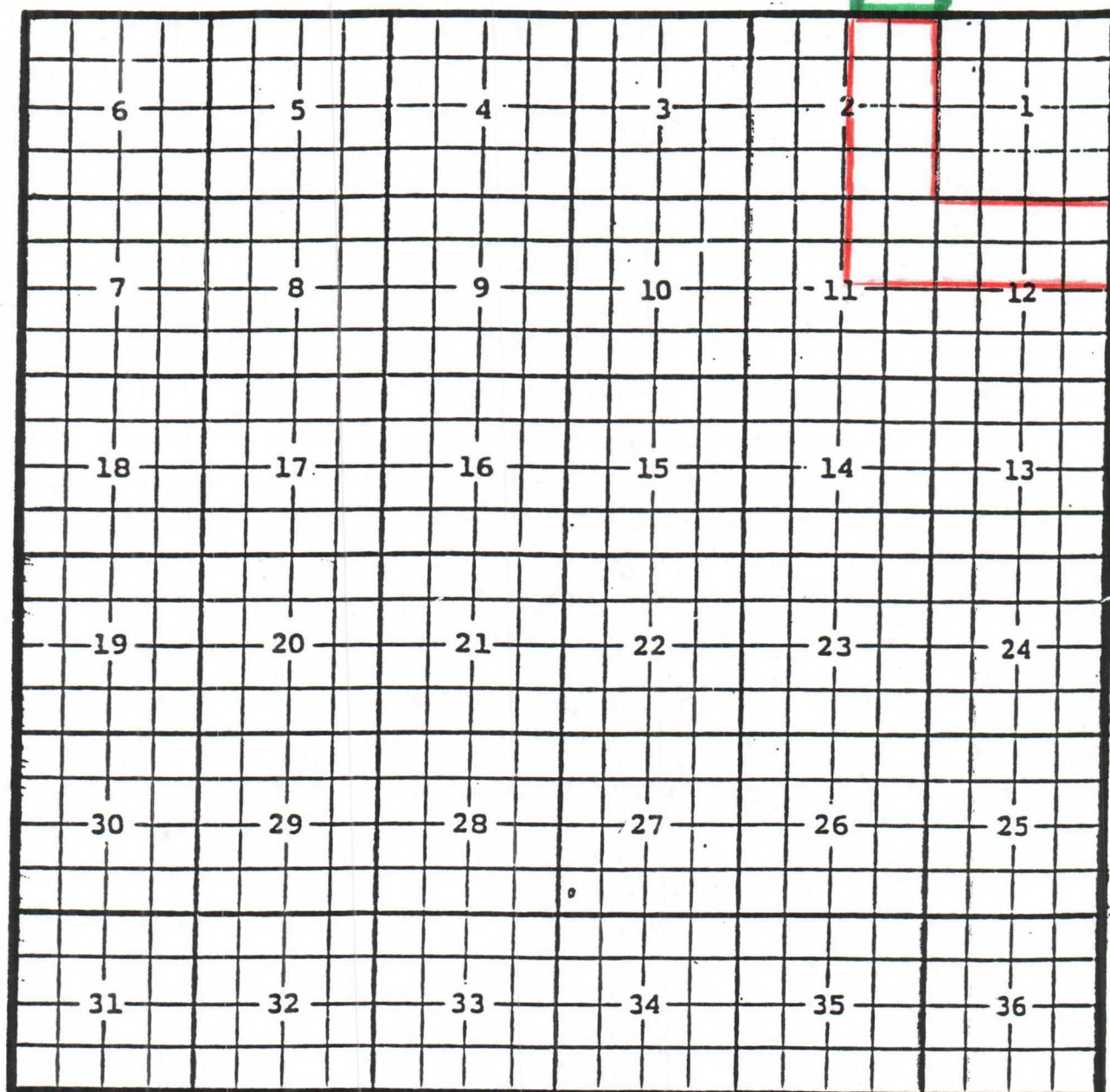
Completed on 5/16/05 in the Delaware formation.

Top of perforations: 4301'.

Chaves County, New Mexico

Broke Tank Lake; Atoka Gas Pool

TOWNSHIP 9 SOUTH, RANGE 29 EAST, NMPM



Purpose: One completed gas well capable of producing.

Nadel & Gussman Permian, LLC, Moonlight Fee #1

Location: Unit C, Sec. 12, Township 9 South, Range 29 East, NMPM

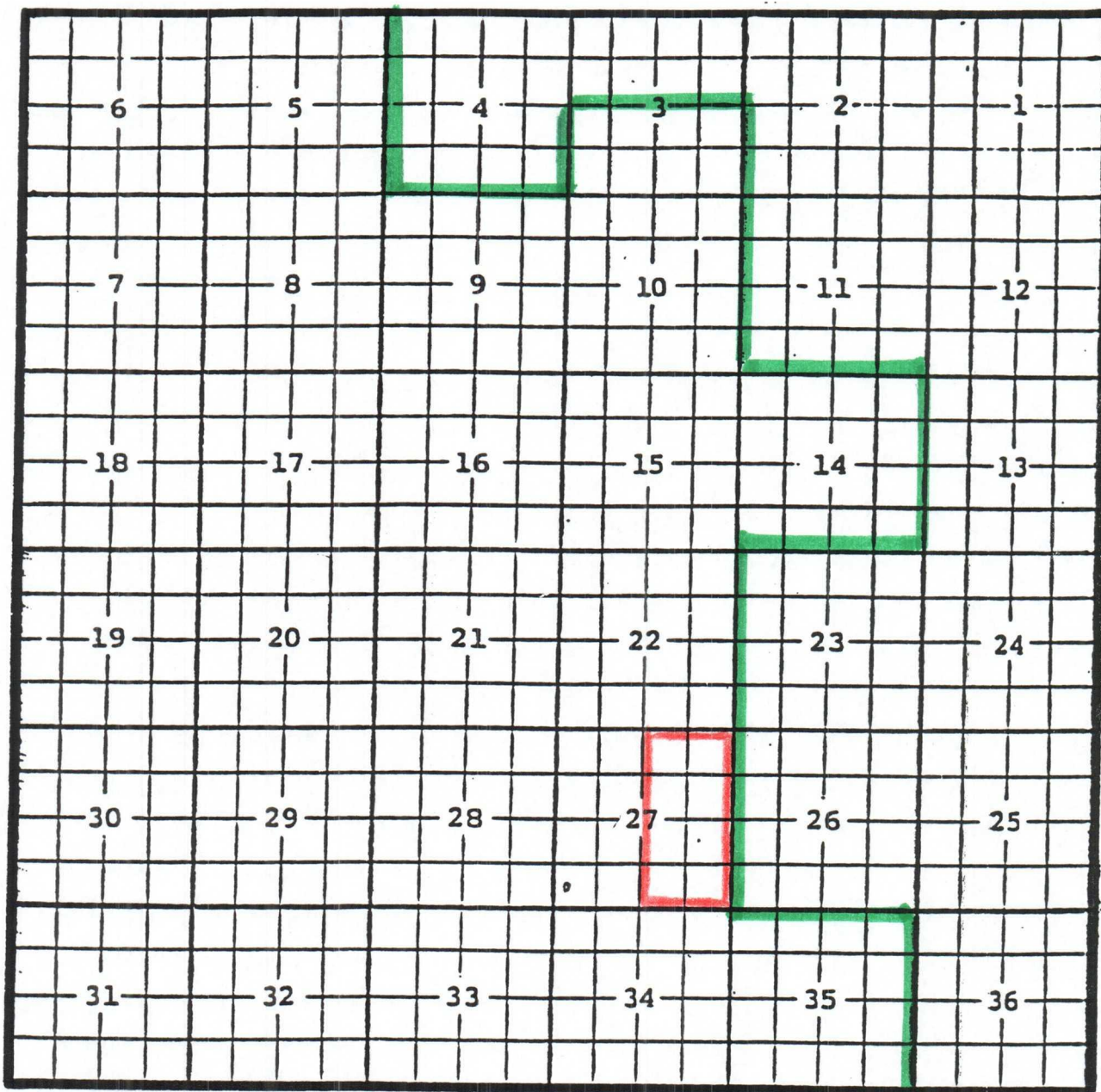
Completed 02/25/05 in the Atoka Spring formation

Top of perforations: 8660'.

Chaves County, New Mexico

Buffalo Valley; Pennsylvanian Gas Pool

TOWNSHIP 15 SOUTH, RANGE 27 EAST, NMPM



Purpose: One completed gas well capable of producing.

Read & Stevens, Inc. Harris Federal Com. #1

Location: Unit H, Sec. 27, Township 15 South, Range 27 East, NMPM

Completed 4/22/05 in the Pennsylvanian formation.

Top of perforations: 8372'.

Burton Flat; Atoka, East Gas Pool

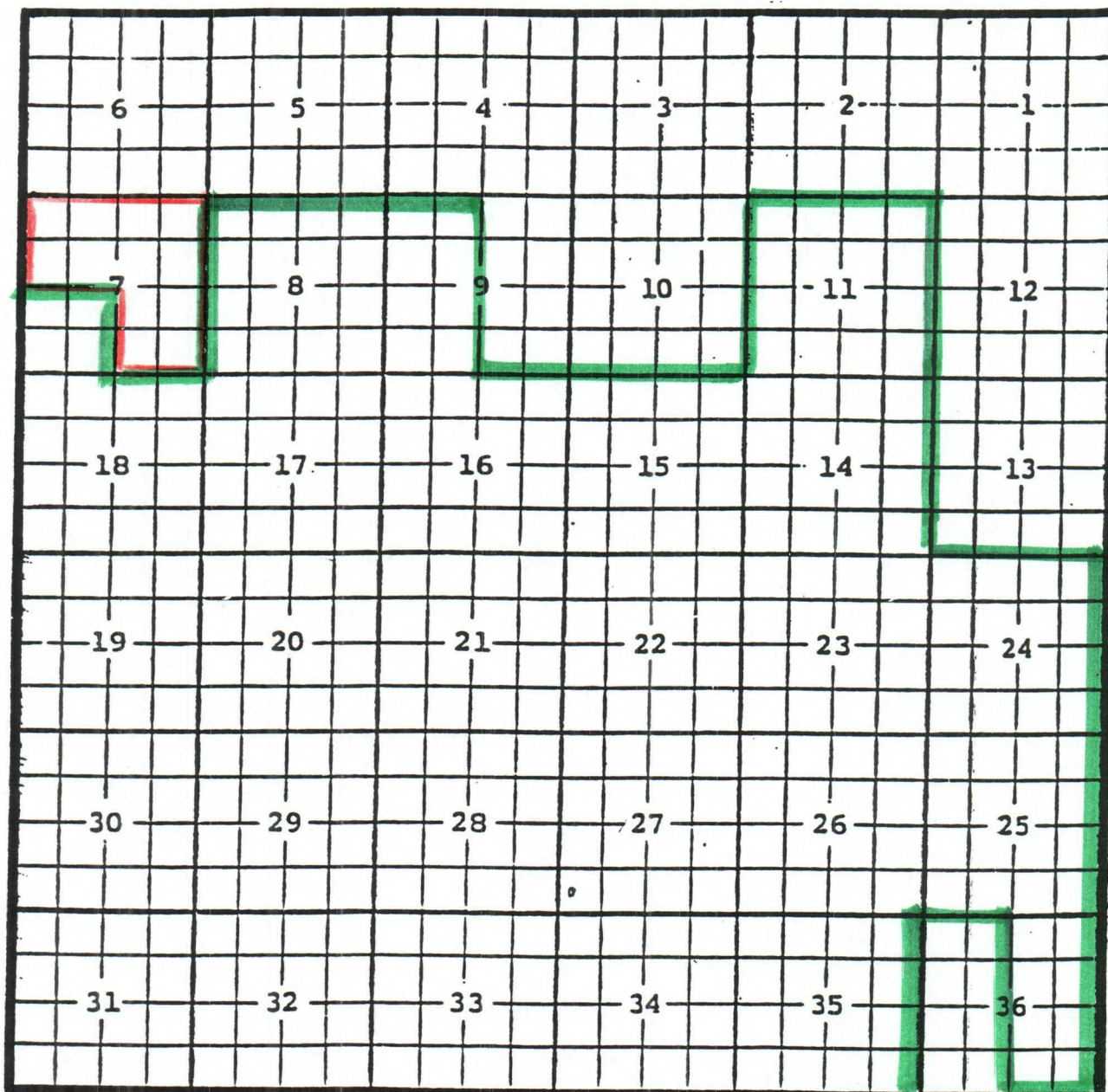
A 6x6 grid with numbers 1 through 36. The numbers are arranged in a boustrophedon pattern: Row 1 (right to left): 1, 2, 3, 4, 5, 6; Row 2 (left to right): 7, 8, 9, 10, 11, 12; Row 3 (right to left): 13, 14, 15, 16, 17, 18; Row 4 (left to right): 19, 20, 21, 22, 23, 24; Row 5 (right to left): 25, 26, 27, 28, 29, 30; Row 6 (left to right): 31, 32, 33, 34, 35, 36. A green path is drawn on the grid, starting at cell 6, moving left to the edge, then down to the bottom edge, then right to cell 12, then down to cell 13, then right to cell 14, then down to cell 19, then right to cell 20, then down to cell 21, then right to cell 22, then down to cell 23, then right to cell 24, then down to cell 25, then right to cell 26, then down to cell 27, then right to cell 28, then down to cell 29, then right to cell 30, then down to cell 31, then right to cell 32, then down to cell 33, then right to cell 34, then down to cell 35, then right to cell 36. A red rectangle is drawn around cell 6.

Top of perforations: 10,688'.

Eddy County, New Mexico

Burton Flat; Morrow Gas Pool

TOWNSHIP 20 SOUTH, RANGE 28 EAST, NMPM



Purpose: One completed gas well capable of producing.

Mewbounre Oil Company, Burton Flat '7' Federal # 4

Location: Unit E, Sec. 7, Township 20 South, Range 28 East, NMPM

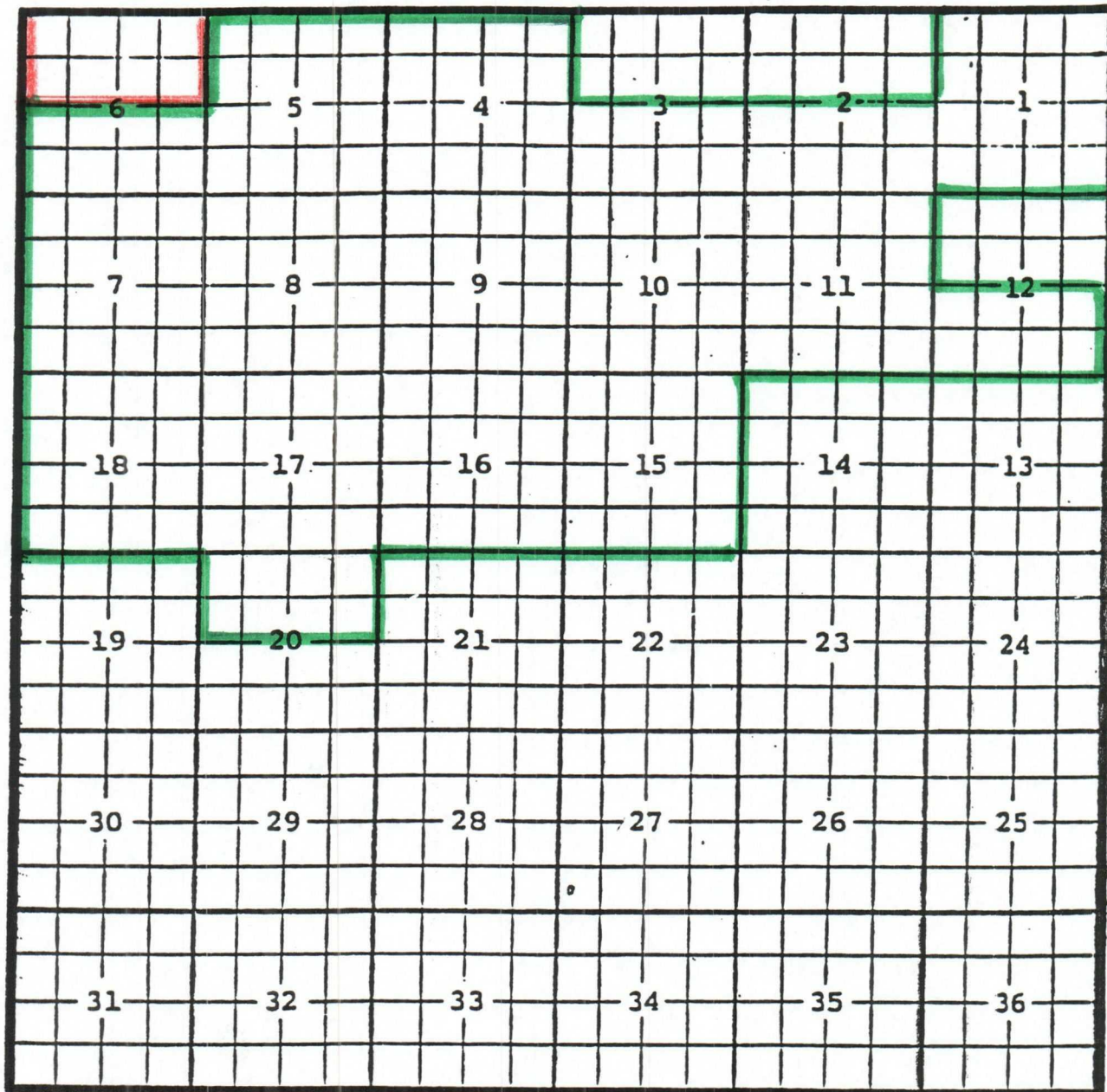
Completed 4/06/05 in the Morrow formation.

Top of perforation: 10740'.

Eddy County, New Mexico

Burton Flat; Morrow, East Gas Pool

TOWNSHIP 20 SOUTH, RANGE 29 EAST, NMPM



Purpose: One completed gas well capable of producing.

Mewbourne Oil Company, Ruger '6' Federal #1

Location: Unit H, Sec. 6, Township 20 South, Range 29 East, NMPM

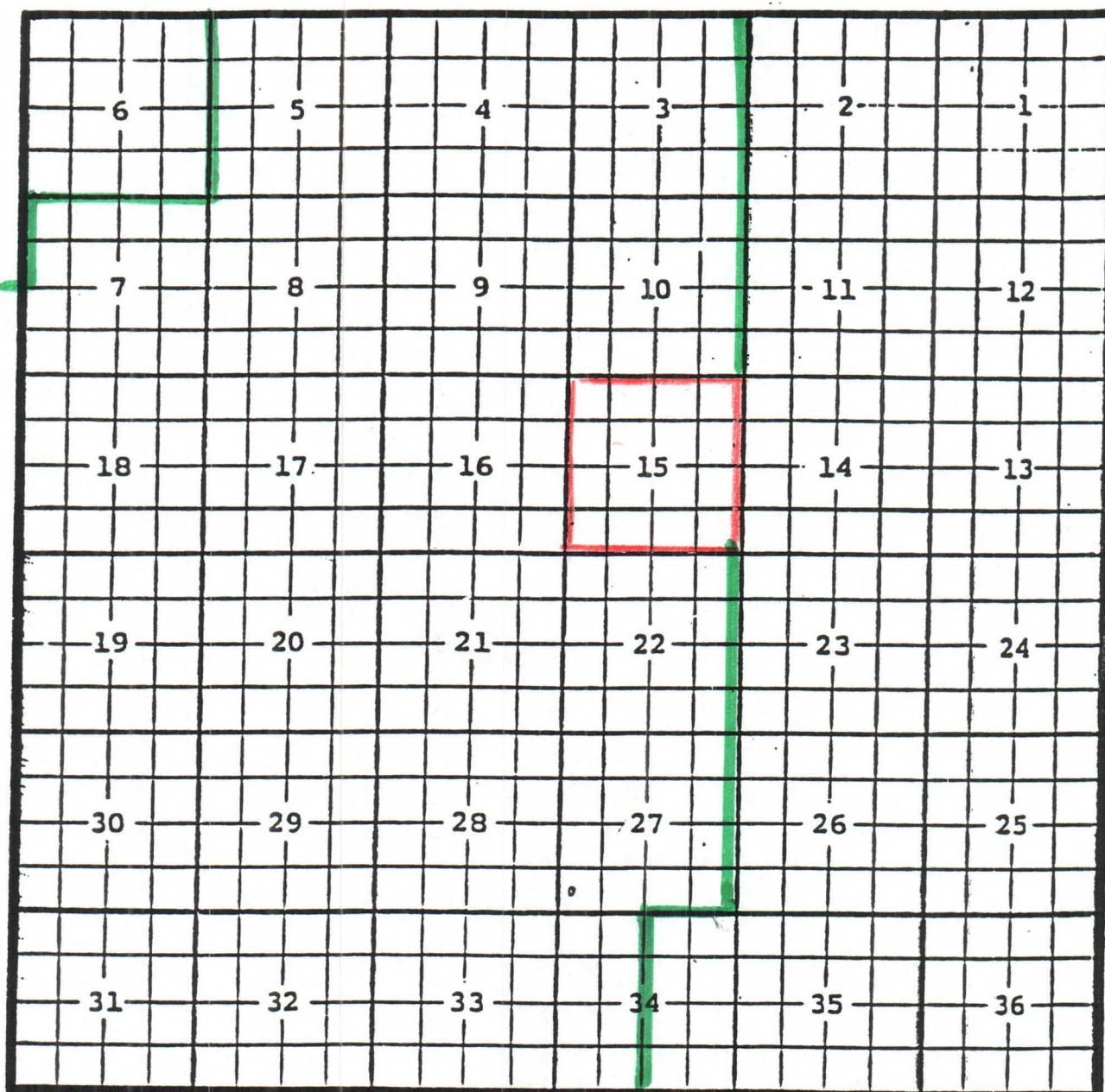
Completed 4/20/05 in the Morrow formation.

Top of perforations: 11,384'.

Eddy County, New Mexico

Carlsbad; Morrow, South Gas Pool

TOWNSHIP 22 SOUTH, RANGE 27 EAST, NMPM



Purpose: One completed gas well capable of producing.

Gruy Petroleum Management Company, Forni #3

Location: Unit E, Sec. 15, Township 22 South, Range 27 East, NMPM

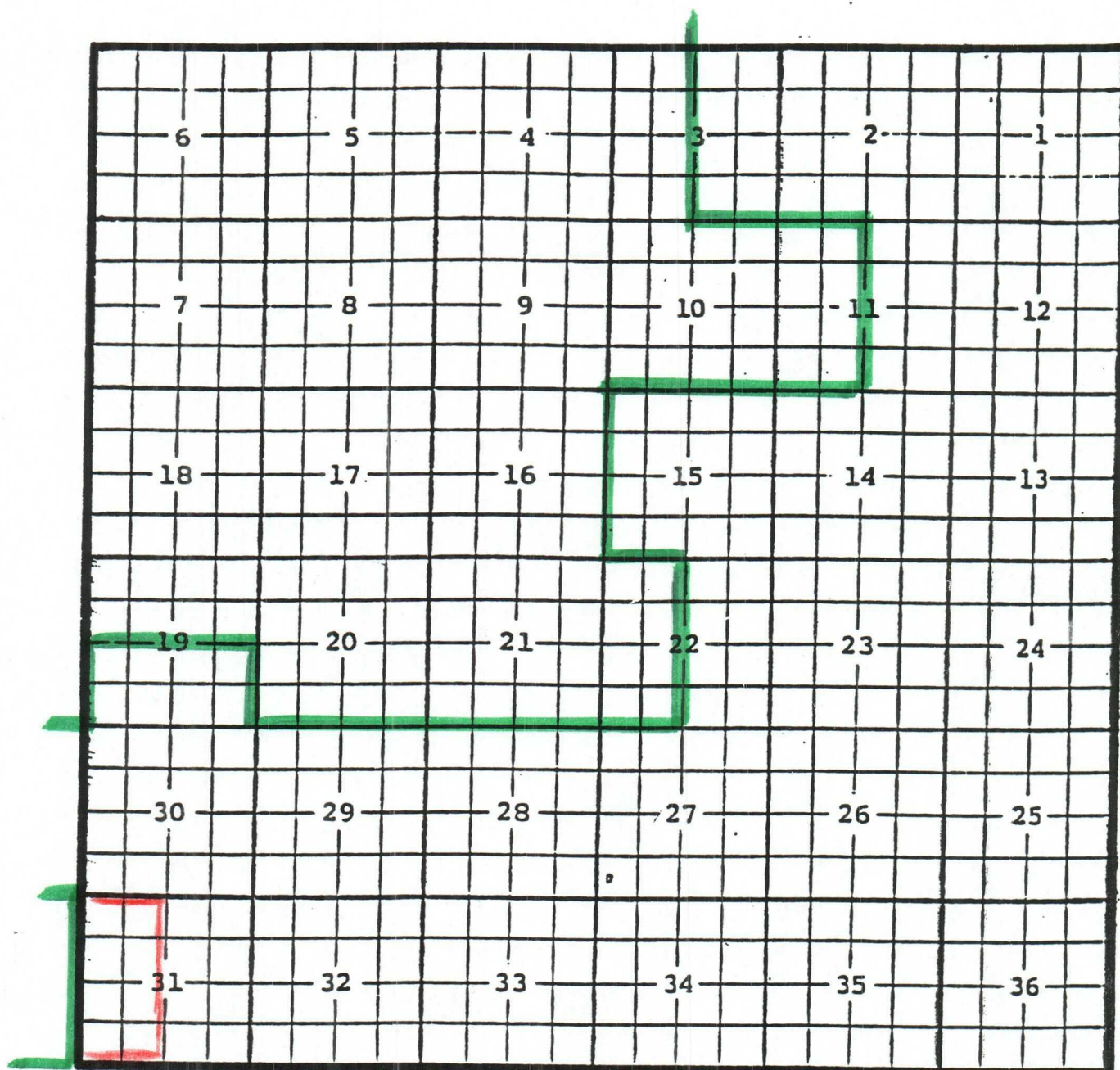
Completed 03/01/05 the Morrow formation.

Top of perforations: 11,780'.

Eddy County, New Mexico

Carlsbad; Morrow, South Gas Pool

TOWNSHIP 23 SOUTH, RANGE 27 EAST, NMPM



Purpose: One completed gas well capable of producing.

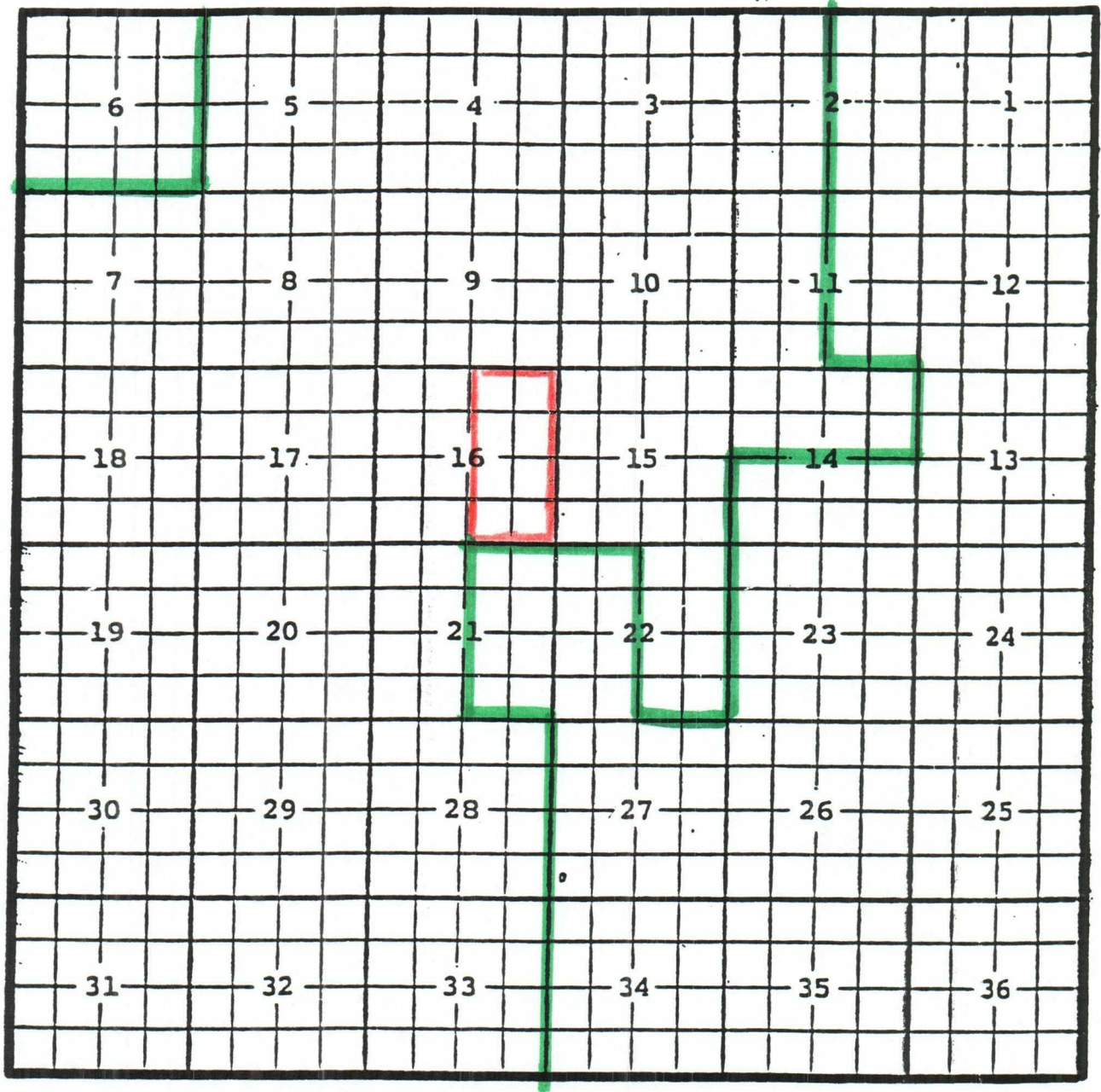
Marbob Energy Company, TLC State Com. # 1

Location: Unit E, Sec. 31, Township 23 South, Range 27 East, NMPM

Completed 04/15/05 the Morrow formation.

Top of perforations: 11,630'.

TOWNSHIP 20 SOUTH, RANGE 25 EAST, NMPM



Purpose: One completed gas well capable of producing.

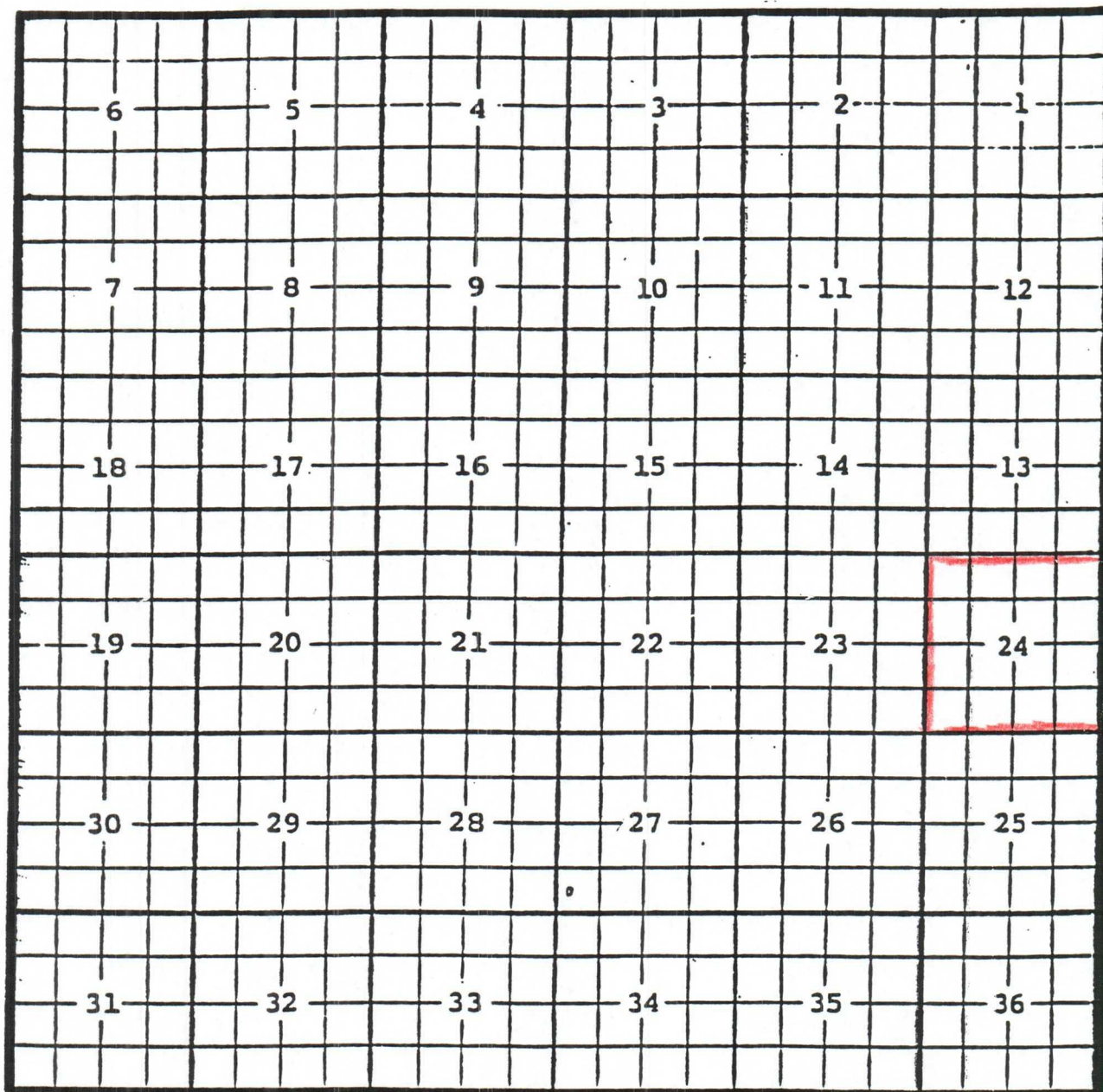
Echo Production Company, Stiletto '16' State # 1

Location: Unit P, Sec. 16, Township 20 South, Range 25 East, NMPM

Completed 04/13/05 in the Morrow formation.

Top of perforations: 9403'.

Chaves County, New Mexico Comanche; Wolfcamp Gas Pool
TOWNSHIP 10 SOUTH, RANGE 26 EAST, NMPM



Purpose: One completed gas well capable of producing.

Elk Oil Company, Z-28 State Unit # 2

Location: Unit M, Sec. 24 Township 10 South, Range 26 East, NMPM

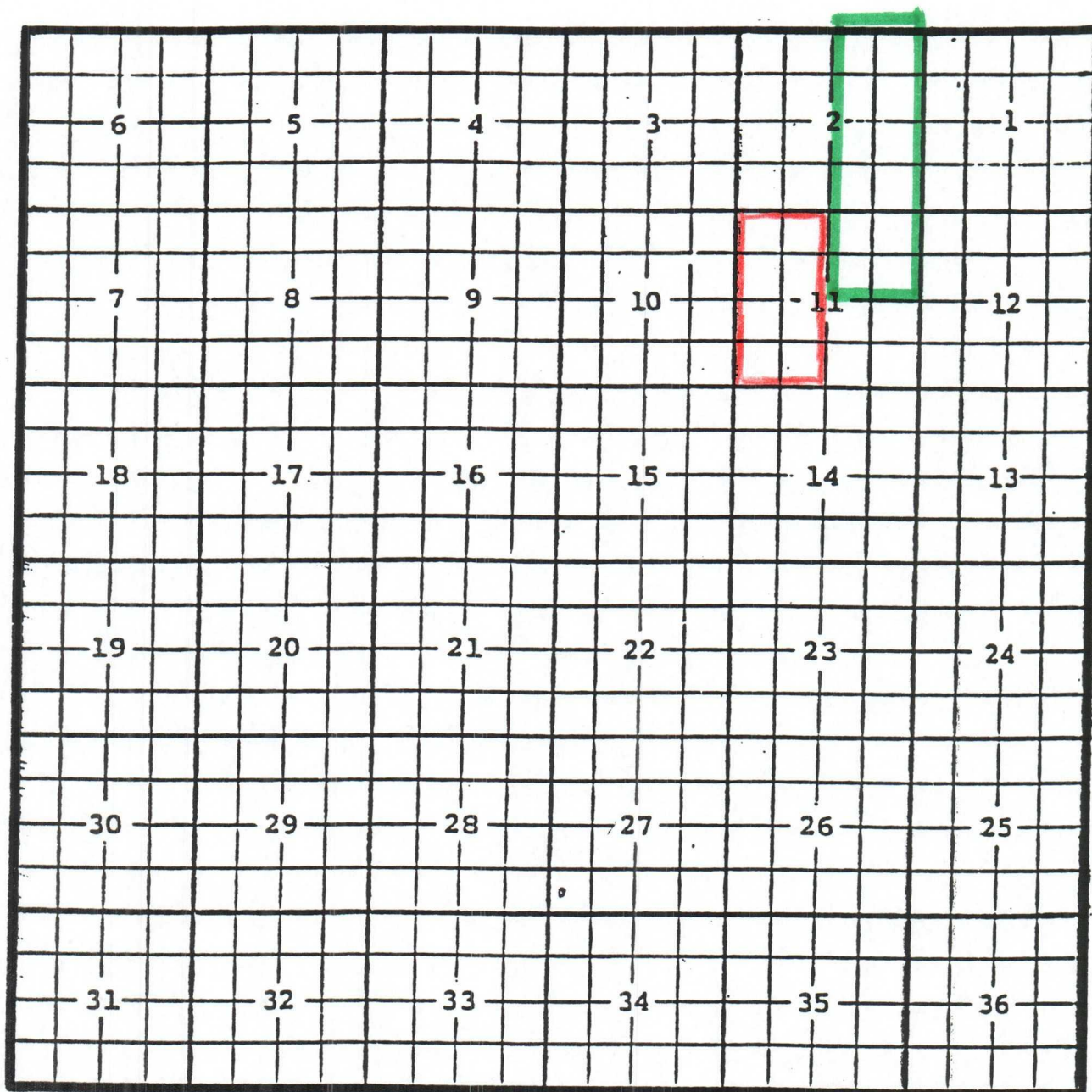
Completed 04/21/05 in the Wolfcamp formation.

Top of perforations: 5630'.

Eddy County, New Mexico

Corral Canyon; Delaware, Northwest Oil Pool

TOWNSHIP 25 SOUTH, RANGE 29 EAST, NMPM



Purpose: One completed oil well capable of producing.

Southwestern Energy Production Company, Karlsbad Corral '11' State # 1H

Location: Unit C, Sec. 11, Township 25 South, Range 29 East, NMPM (SHL)

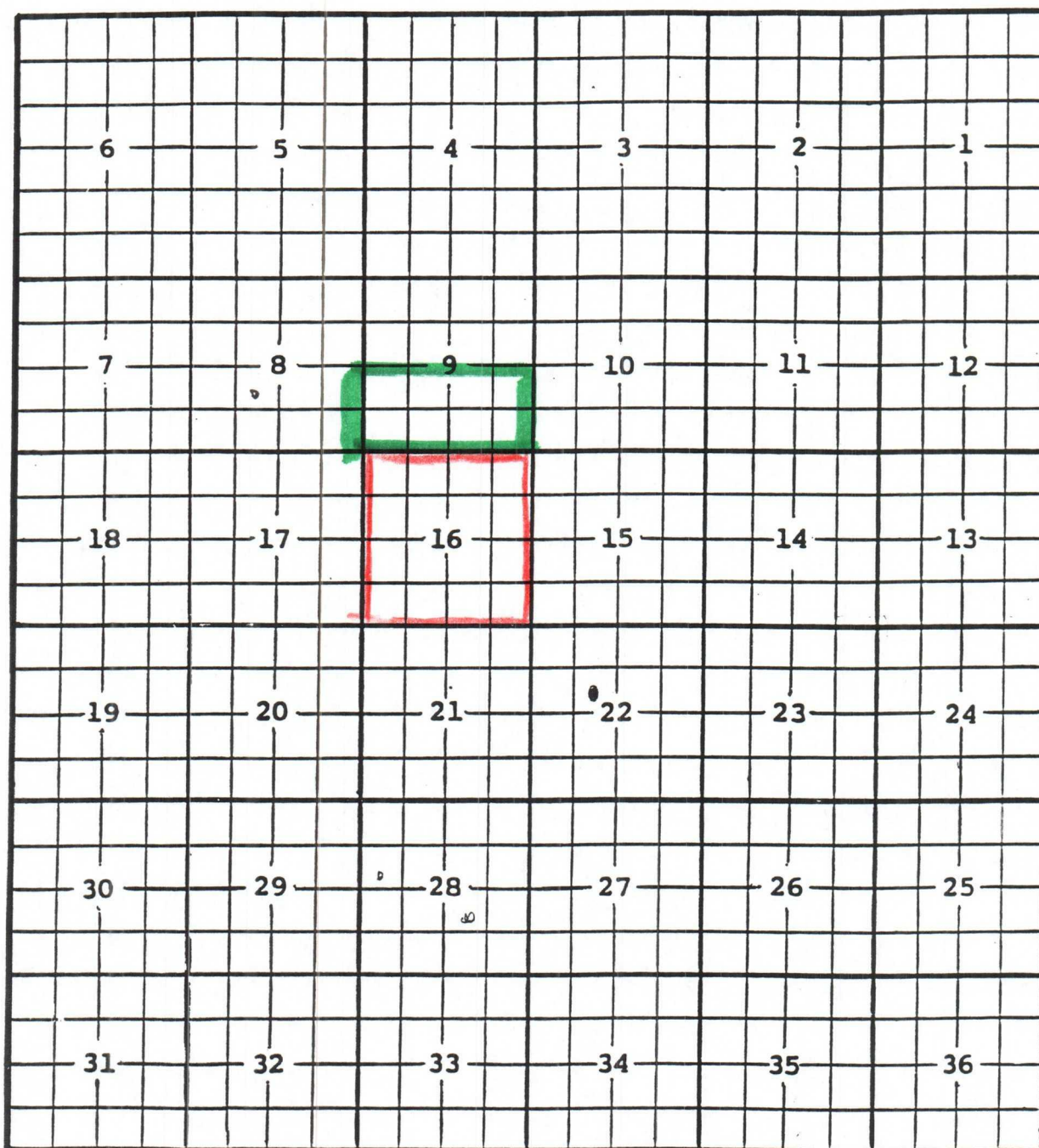
Completed 05/16/05 in the Delaware formation

Top of perforations: 9379'.

Eddy County, New Mexico

Diamond Mound; Wolfcamp Gas Pool

TOWNSHIP 16 SOUTH, RANGE 27 EAST, NMPM



Purpose: One completed gas well capable of producing.

Mack Energy Corporation, Oryx State # 1

Location: Unit N, Sec. 16, Township 16 South, Range 27 East, NMPM

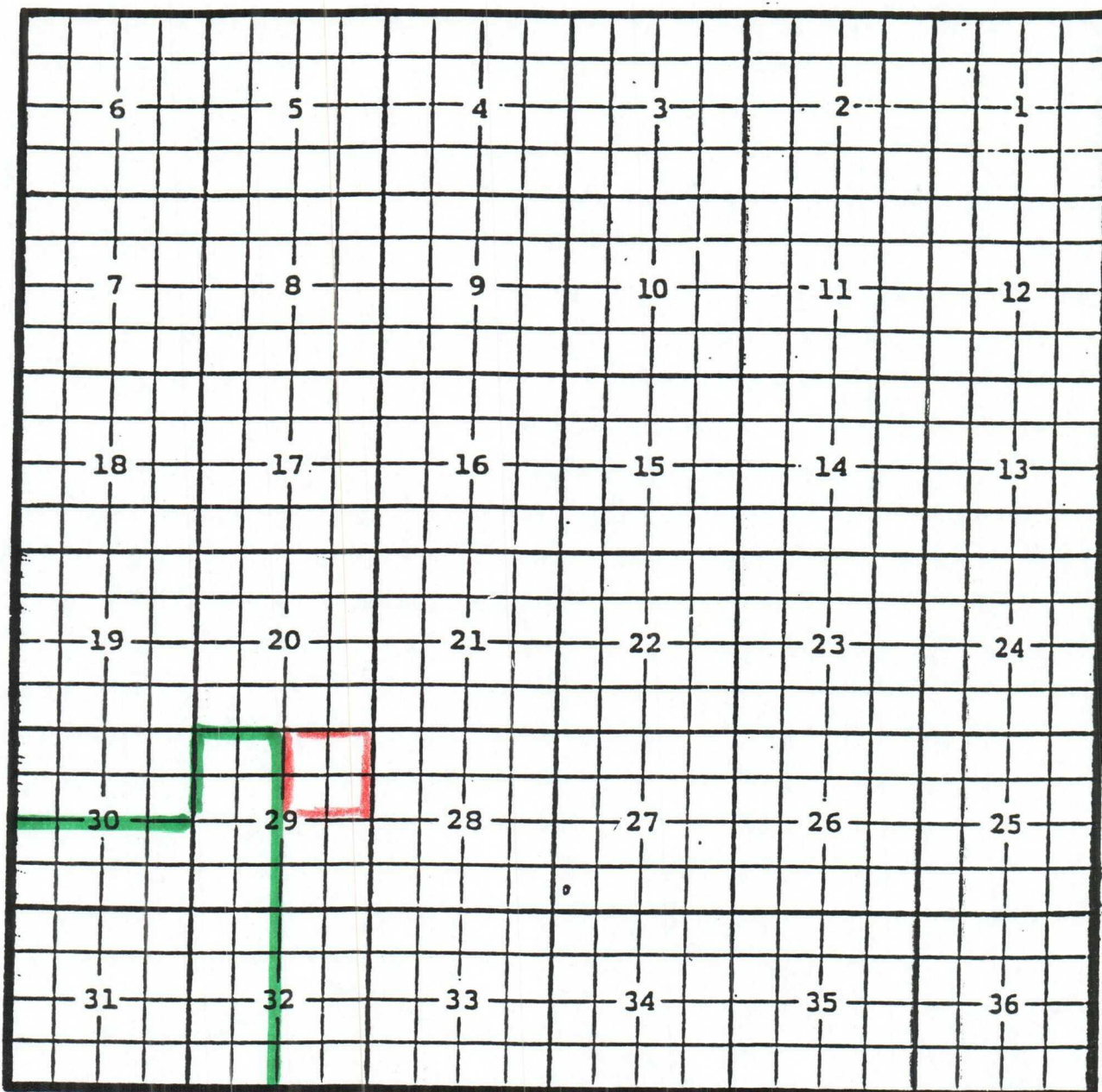
Completed 4/27/05 in the Wolfcamp formation

Top of perforations: 6613'.

Eddy County, New Mexico

Eagle Creek; Strawn Gas Pool

TOWNSHIP 17 SOUTH, RANGE 26 EAST, NMPM



Purpose: One completed gas well capable of producing.

Preston Exploration, LLC, Roughneck 29 Red # 1

Location: Unit D, Sec. 29, Township 17 South, Range 26 East, NMPM

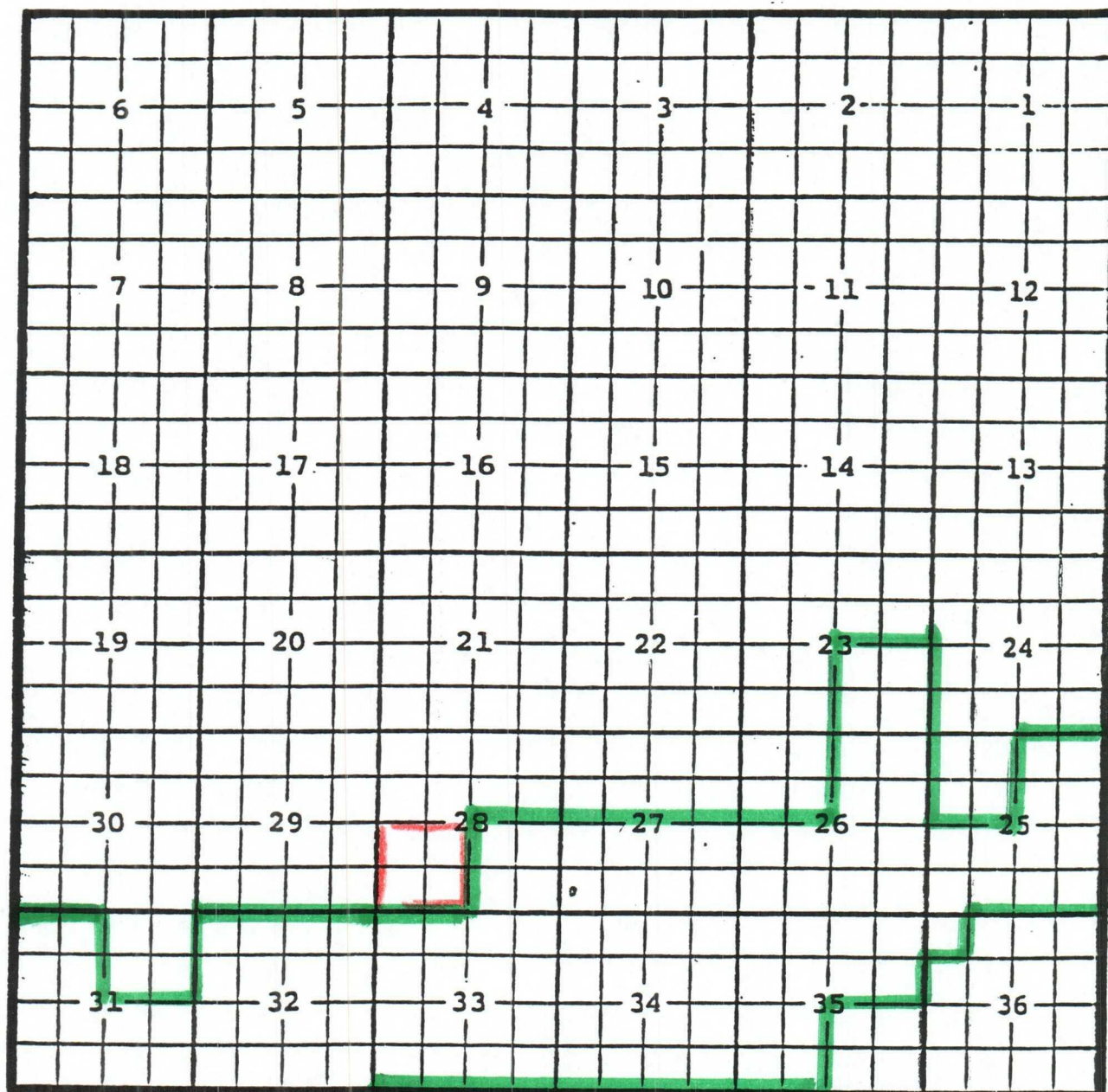
Completed 02/20/05 in the Strawn formation

Top of perforations: 7907'.

Eddy County, New Mexico

Empire; Abo Oil Pool

TOWNSHIP 17 SOUTH, RANGE 28 EAST, NMPM



Purpose: One oil well by capable of producing.

Edge Petroleum Operating Company, Inc., Red Lake 28N State # 1

Location: Unit N, Sec. 28, Township 17 South, Range 28 East, NMPM

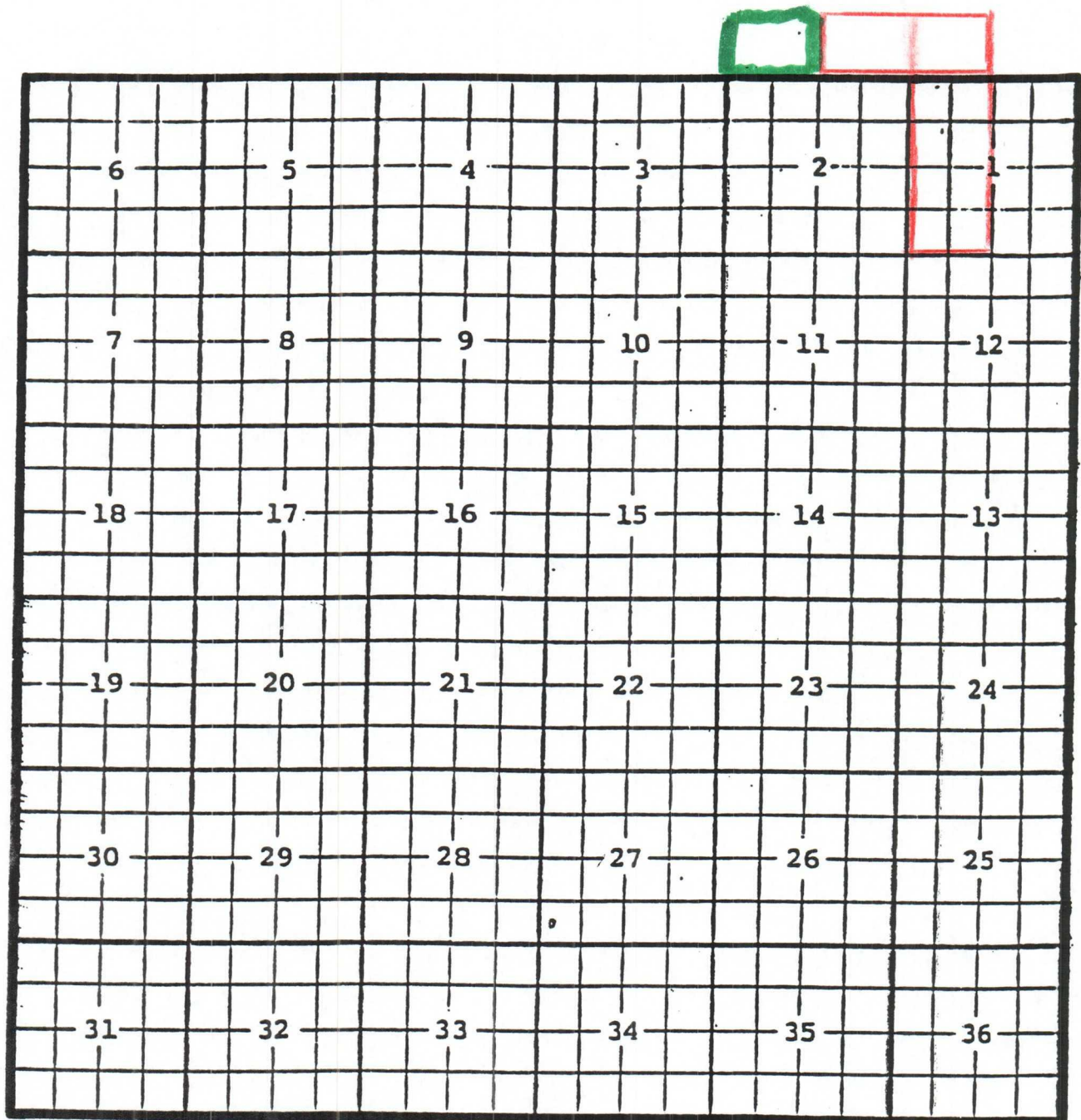
Completed 03/13/05 in the Abo formation.

Top of perforations: 5968'.

Eddy County, New Mexico

Empire; Wolfcamp, Northwest Oil Pool

TOWNSHIP 17 SOUTH, RANGE 27 EAST, NMPM



Purpose: One completed oil well capable of producing.

Marbob Energy Corporation, Federal 'CE' Gas Com. #1

Location: Unit K, Sec. 1, Township 17 South, Range 27 East, NMPM

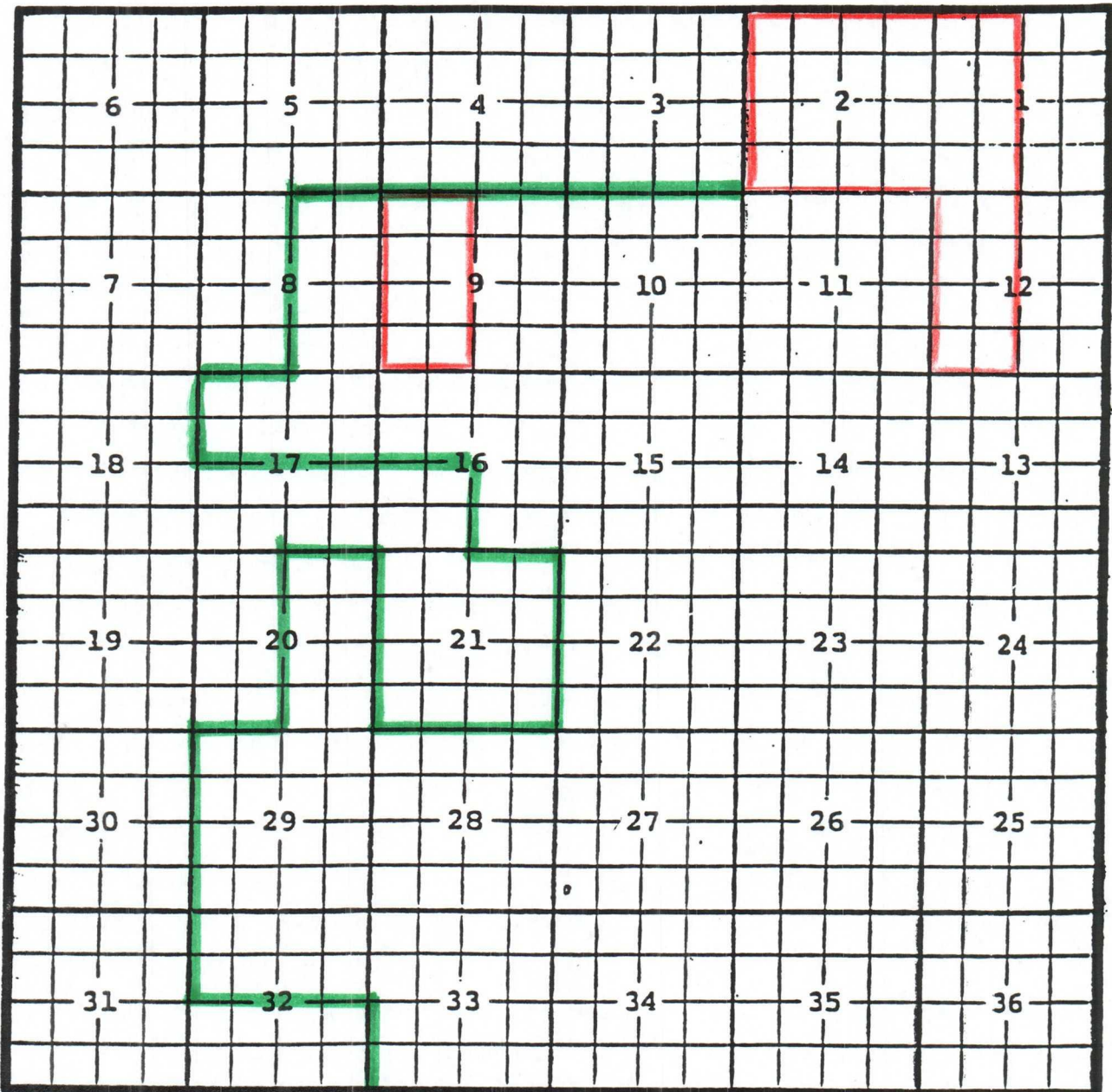
Completed 04/01/05 in the Wolfcamp formation.

Top of perforations: 7056'.

Chaves County, New Mexico

Foor Ranch; Pre-Permian Gas Pool

TOWNSHIP 9 SOUTH, RANGE 26 EAST, NMPM



Purpose: Two completed gas wells capable of producing.

Yates Petroleum Corporation, Faxon 'BFS' State Com. #1

Location: Unit C, Sec. 2, Township 9 South, Range 26 East, NMPM

Completed 03/10/05 in the Siluro-Devonian formation.

Top of perforations: 6262'.

Yates Petroleum Corporation, Night Owl 'AFG' State Com. # 2

Location: Unit L, Sec. 9, Township 9 South, Range 26 East, NMPM

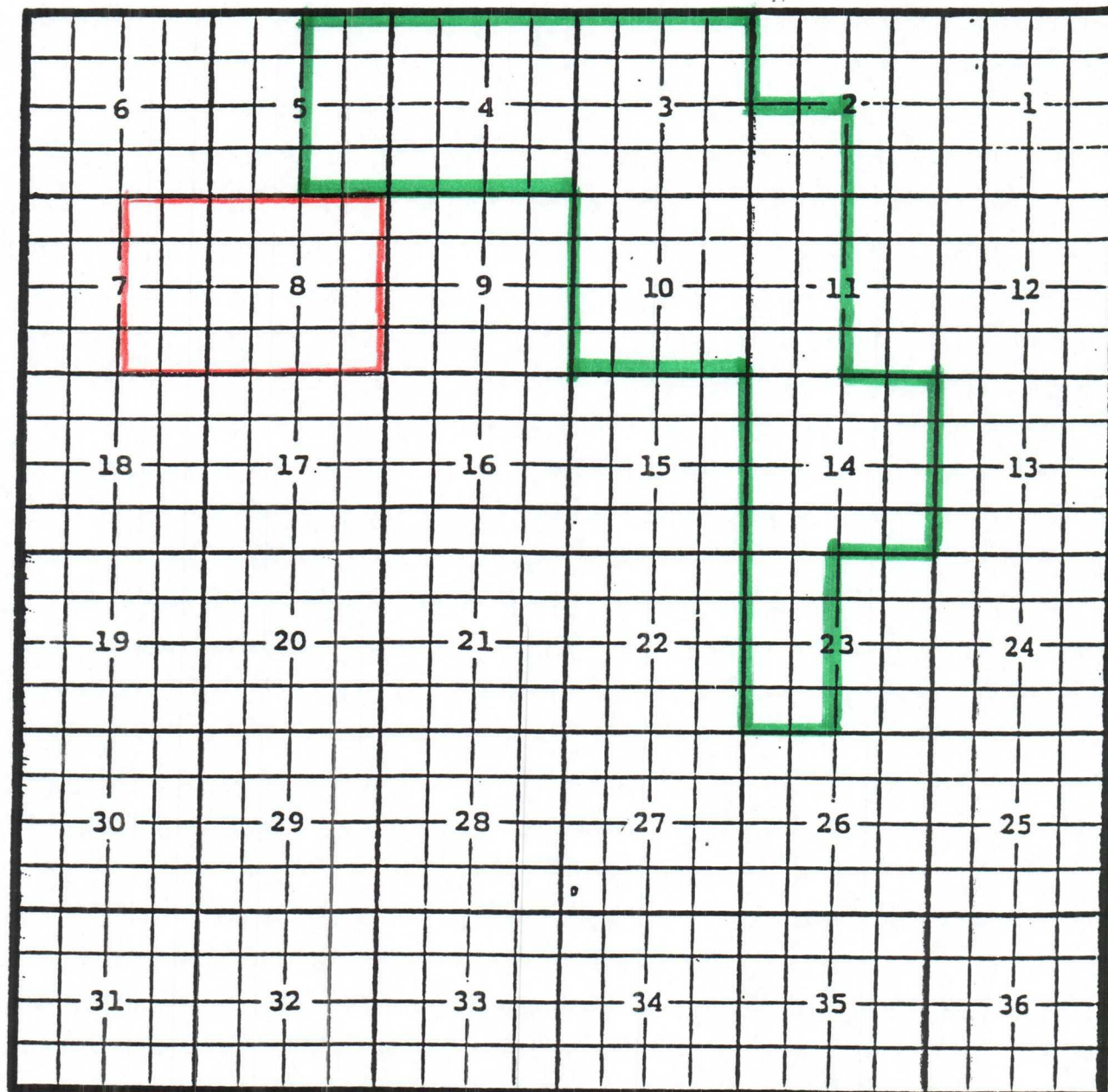
Completed 03/25/05 in the Siluro-Devonian formation.

Top of perforations: 5958'.

Chaves County, New Mexico

Foor Ranch; Pre-Permian, North Gas Pool

TOWNSHIP 8 SOUTH, RANGE 26 EAST, NMPM



Purpose: One completed gas well capable of producing.

Yates Petroleum Corporation, Horn 'YG' Federal Com. #4

Location: Unit I, Sec. 7, Township 8 South, Range 26 East, NMPM

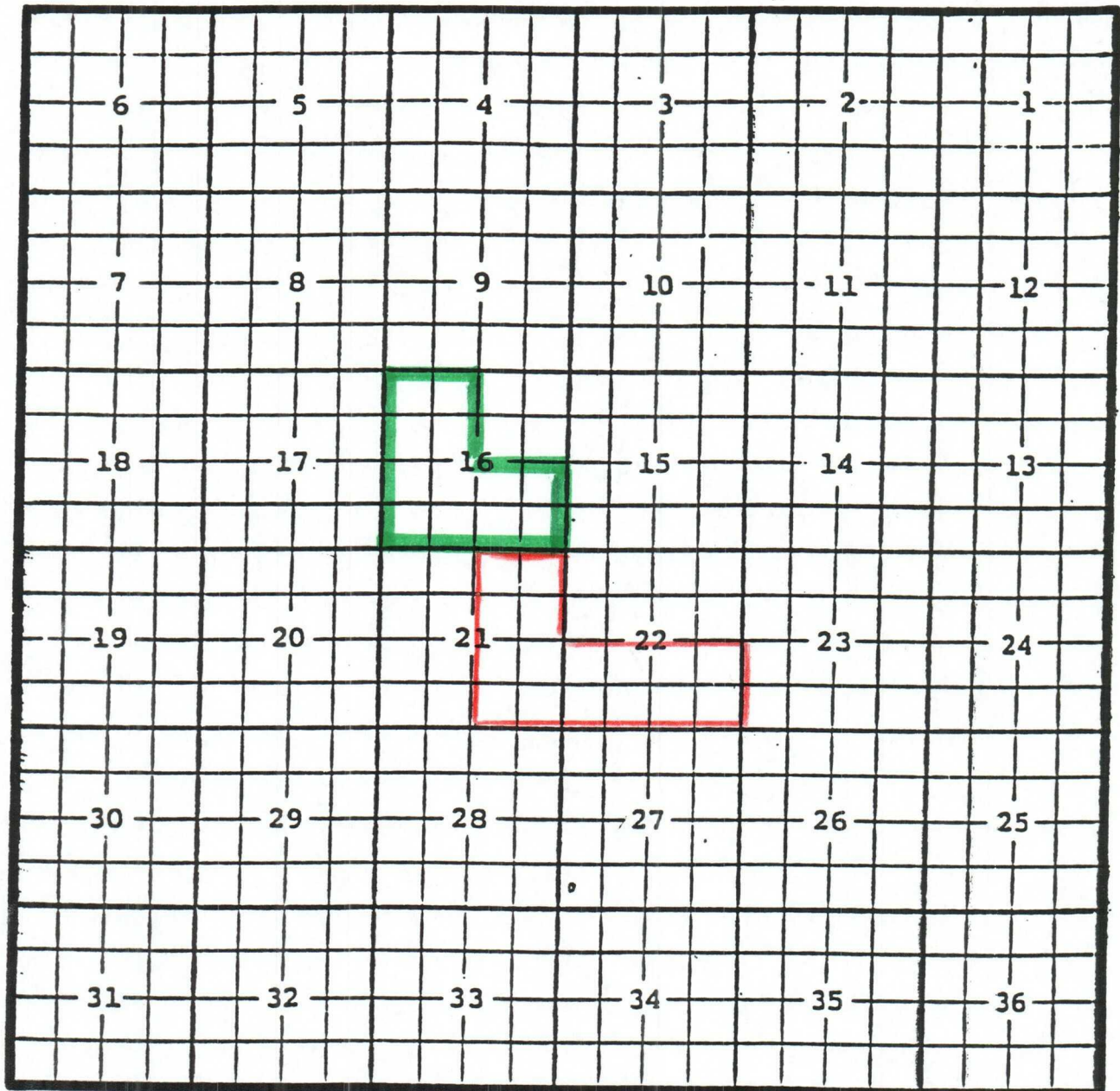
Completed 04/24/05 in the Strawn & Siluro-Devonian formation.

Top of perforations: 5362'.

Eddy County, New Mexico

Forty-Niner Ridge; Delaware Oil Pool

TOWNSHIP 23 SOUTH, RANGE 30 EAST, NMPM



Purpose: One completed oil well capable of producing.

Strata Production Company, Forty-Niner-Ridge Unit # 6

Location: Unit O, Sec. 22, Township 23 South, Range 30 East, NMPM

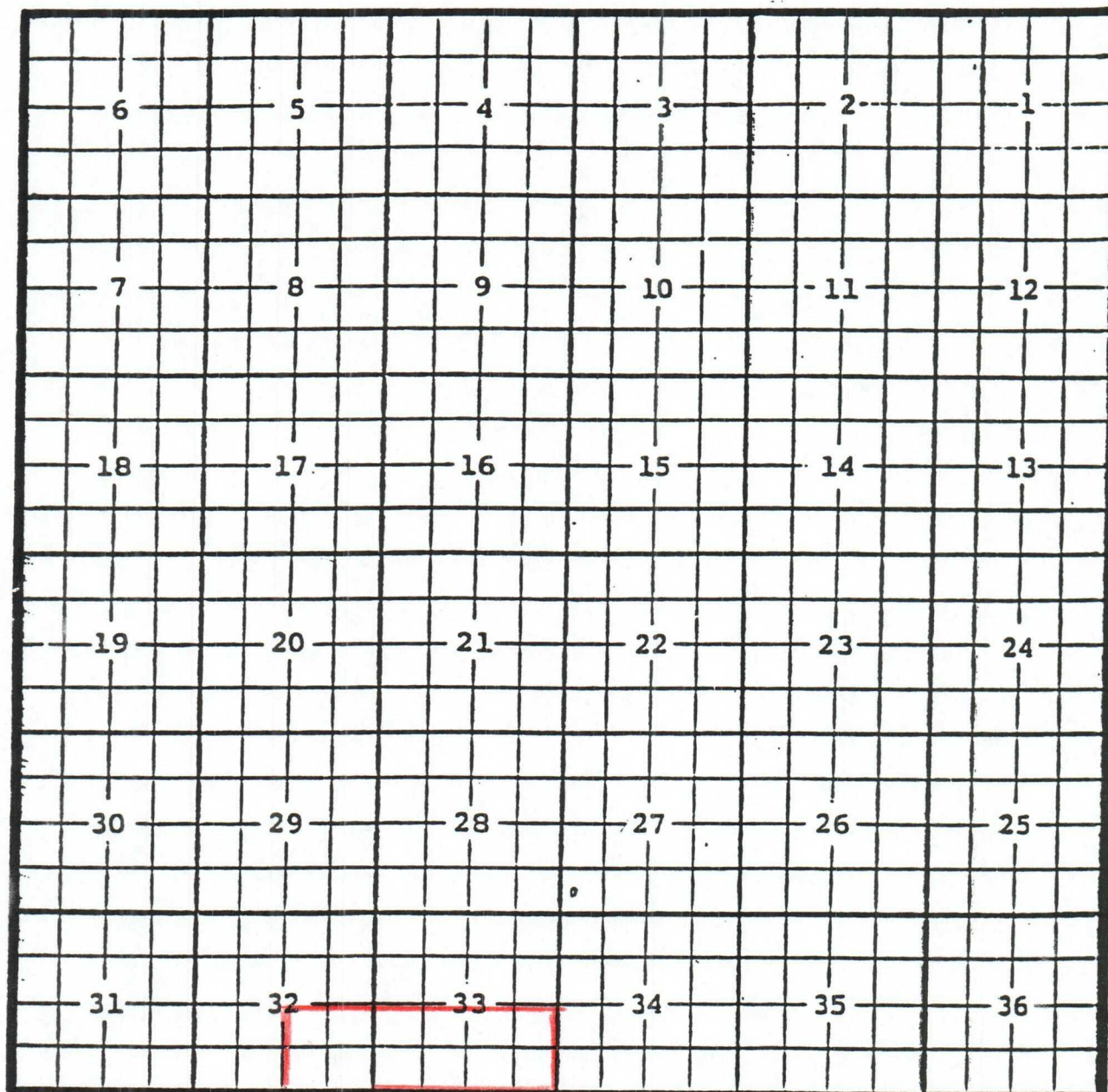
Completed on 03/03/05 in the Delaware formation.

Top of perforations: 7427'.

Eddy County, New Mexico

Four Mile Draw; Strawn, West Gas Pool

TOWNSHIP 18 SOUTH, RANGE 26 EAST, NMPM



5

Purpose: One completed gas well capable of producing.

Yates Petroleum Corporation, Dowell 'MV' # 3

Location: Unit N, Sec. 33, Township 18 South, Range 26 East, NMPM

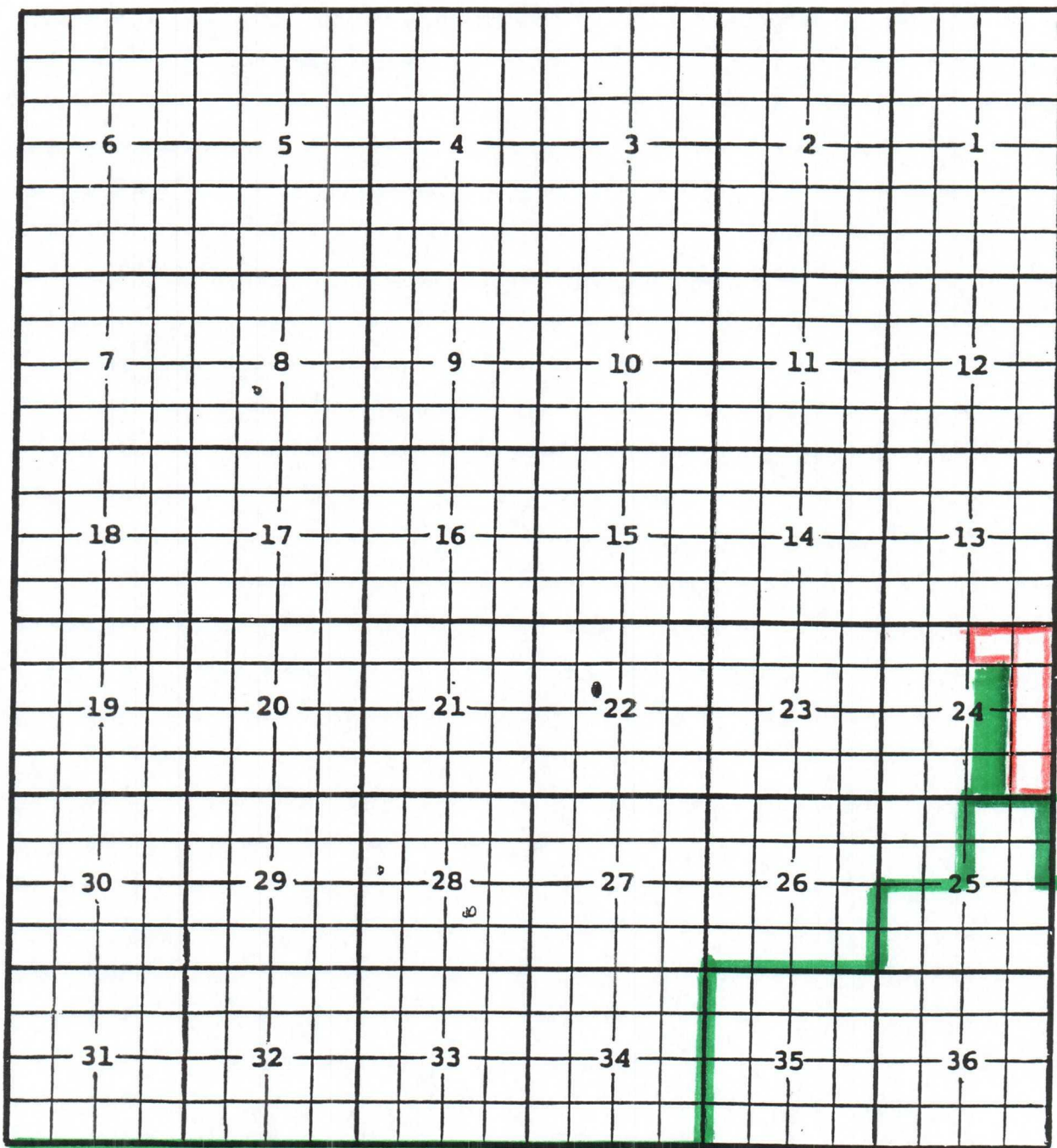
Completed 04/01/05 in the Strawn formation.

Top of perforations: 8552'.

Eddy County, New Mexico

Grayburg-Jackson; SR-QN-GB-SA Oil Pool

TOWNSHIP 16 SOUTH, RANGE 31 EAST, NMPM



Purpose: One completed oil well capable of producing.

Mack Energy Corporation, Catfish State # 4

Location: Unit H, Sec. 24, Township 16 South, Range 31 East, NMPM

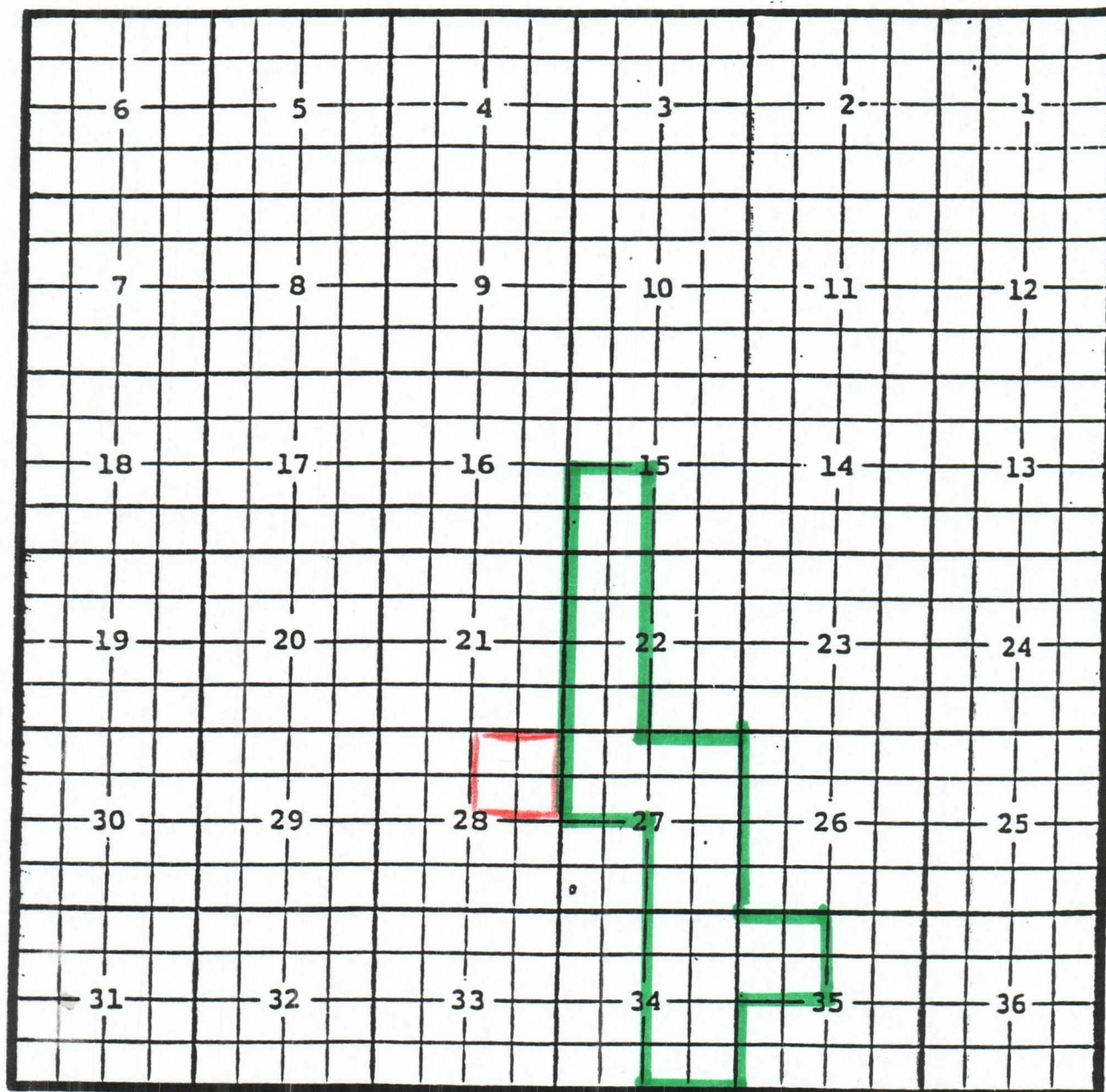
Completed 06/09/05 in the Artesia Group.

Top of perforations: 3650 '.

Eddy County, New Mexico

Grayburg; Upper Pennsylvanian Oil Pool

TOWNSHIP 17 SOUTH, RANGE 29 EAST, NMPM



Purpose: One completed oil well capable of producing.

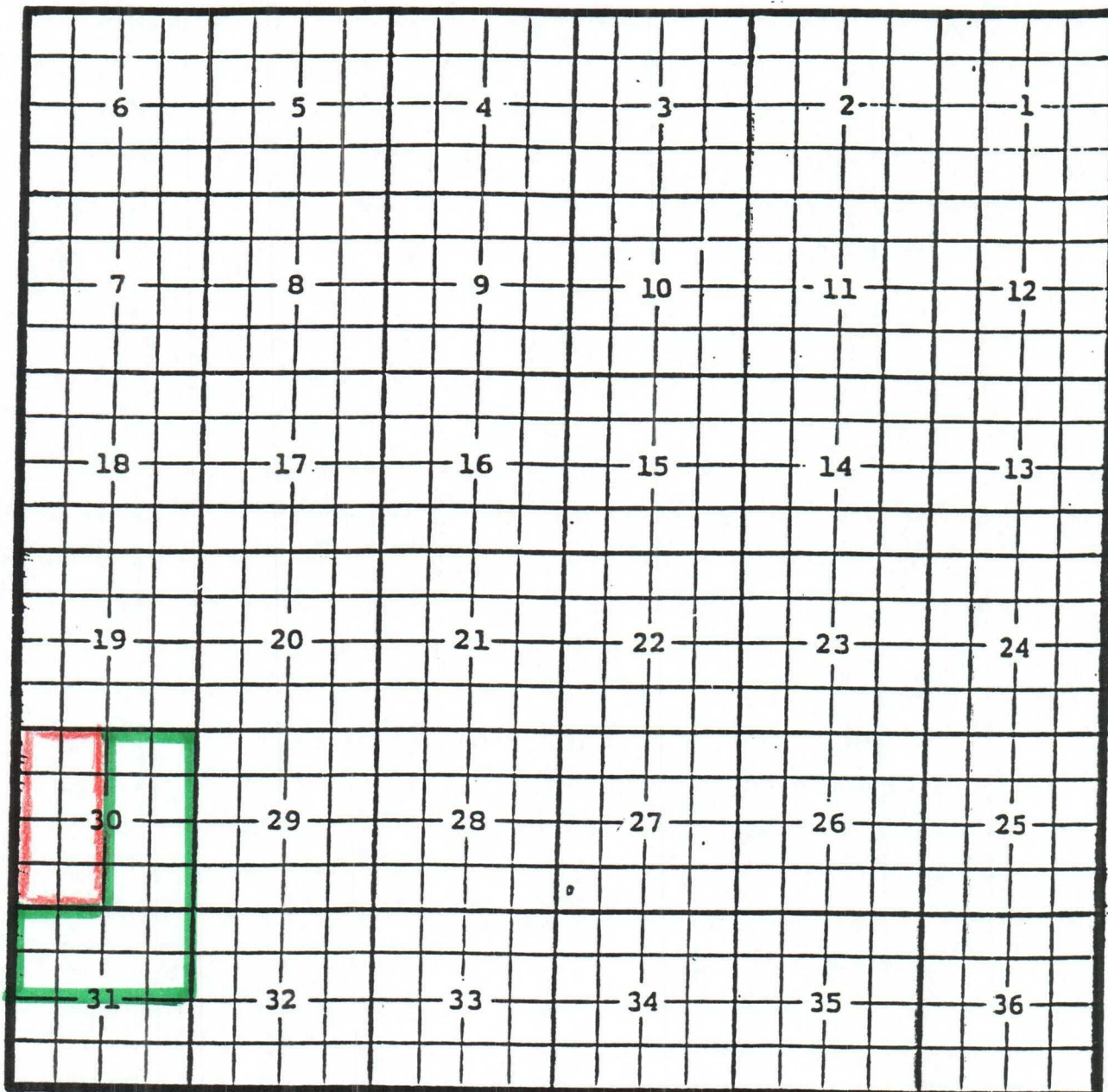
Mack Energy Corporation, Diamondbacks State # 1

Location: Unit G, Sec. 28, Township 17 South, Range 29 East, NMPM

Completed 03/19/05 in the Upper Pennsylvanian formation

Top of perforations: 8823'.

Eddy County, New Mexico HG; Morrow Gas Pool
TOWNSHIP 19 SOUTH, RANGE 30 EAST, NMPM



Purpose: One completed gas well capable of producing.

Chi Operating, Inc., Freeway Federal #1

Location: Unit F, Sec. 30, Township 19 South, Range 30 East, NMPM

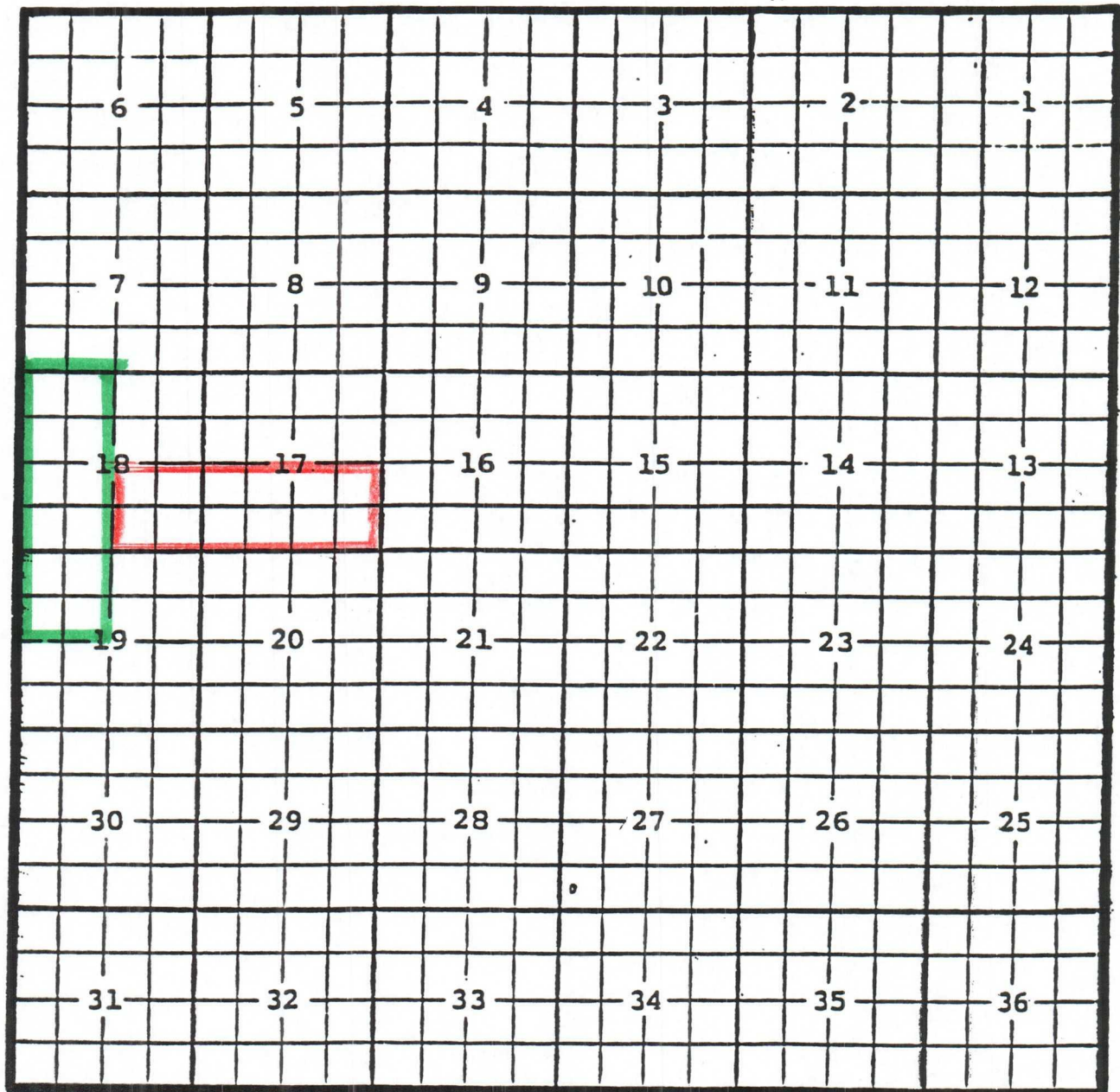
Completed 04/27/05 in the Morrow formation.

Top of perforations: 11,752'.

Eddy County, New Mexico

Hackberry; Bone Spring, Northwest Oil Pool

TOWNSHIP 19 SOUTH, RANGE 31 EAST, NMPM



Purpose: Two completed oil wells capable of producing.

Devon Energy Production Company, L.P., Hackberry '18' Federal # 1

Location: Unit L, Sec. 17, Township 19 South, Range 31 East, NMPM

Completed 05/17/05 in the Bone Spring formation.

Top of perforations: 8848'.

Devon Energy Production Company, L.P., Hackberry '18' Federal # 1

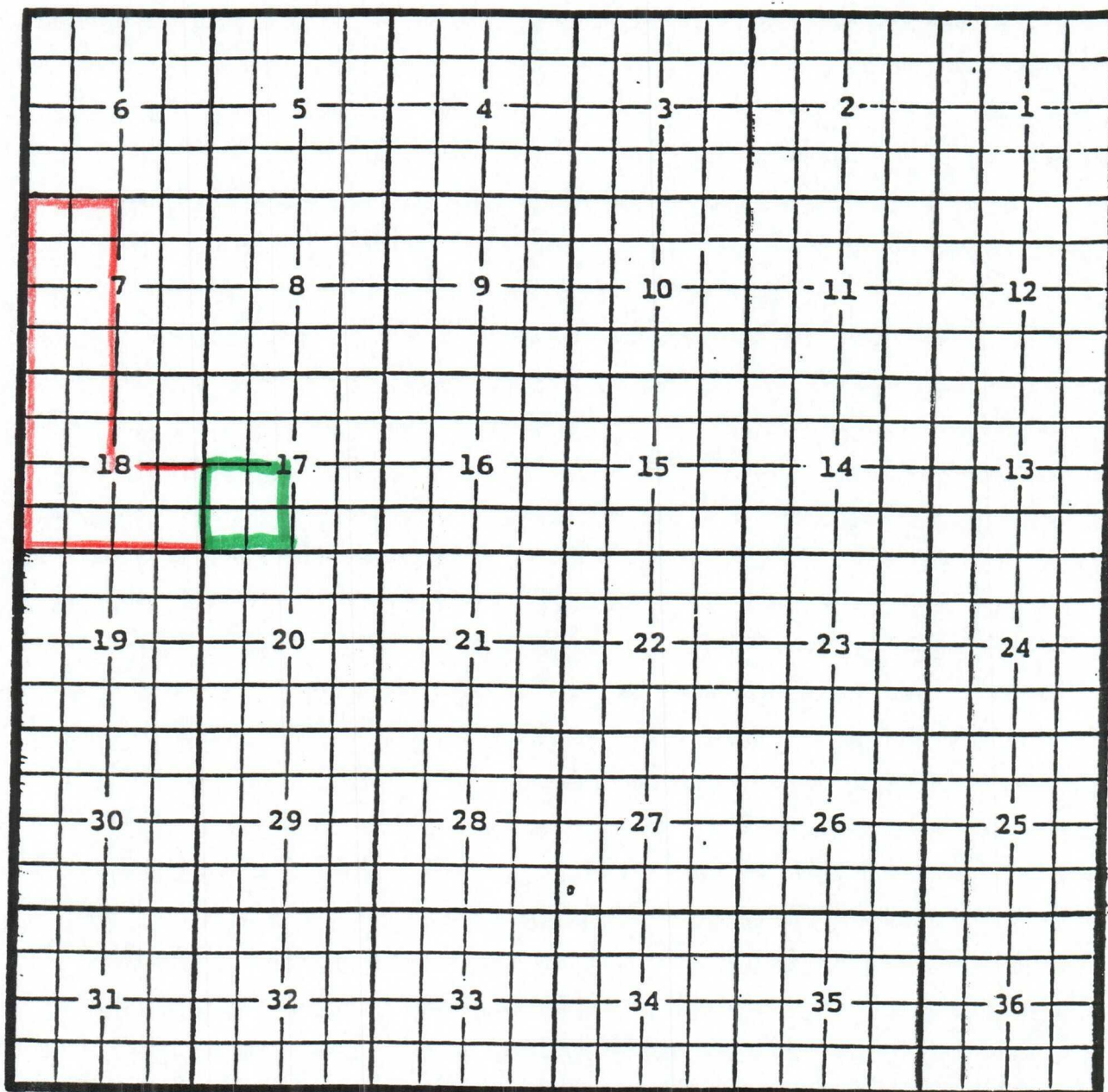
Location: Unit O, Sec. 18, Township 19 South, Range 31 East, NMPM

Completed 03/31/05 in the Bone Spring formation.

Top of perforations: 8790'.

Eddy County, New Mexico
TOWNSHIP 19 SOUTH, RANGE 31 EAST, NMPM

Hackberry; Wolfcamp Oil Pool



Purpose: One completed oil well capable of producing.

Devon Energy Production Company, L.P., Strawberry '7' Federal Com. #1

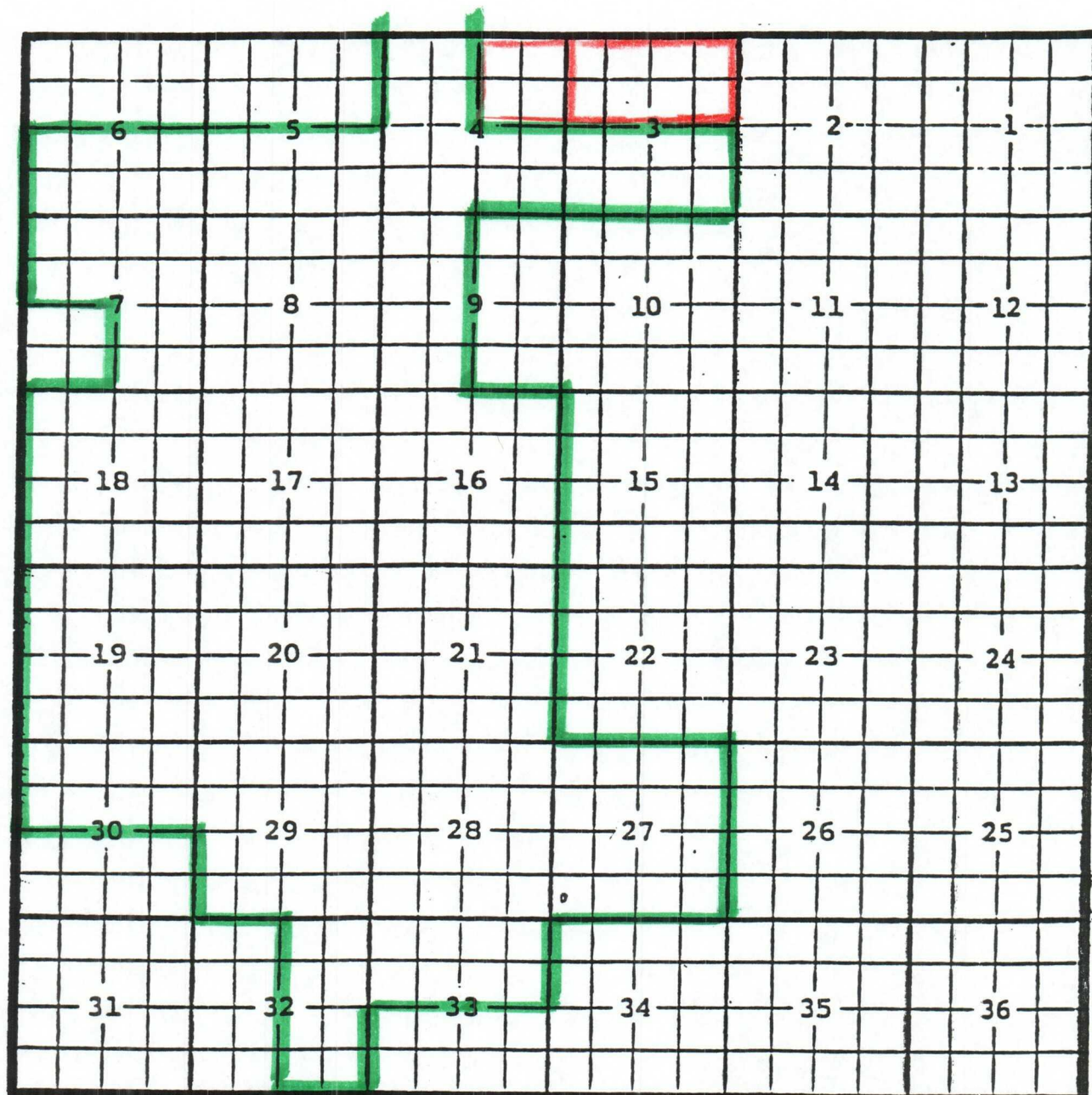
Location: Unit C, Sec. 7, Township 19 South, Range 31 East, NMPM

Completed 05/14/05 in the Wolfcamp formation.

Top of perforations: 9961'.

TOWNSHIP 22 SOUTH, RANGE 26 EAST, NMPM

Happy Valley; Morrow Gas Pool



Purpose: One completed gas well capable of producing.

Chi Operating, Inc., Valle Feliz # 1

Location: Unit C, Sec. 3, Township 22 South, Range 26 East, NMPM

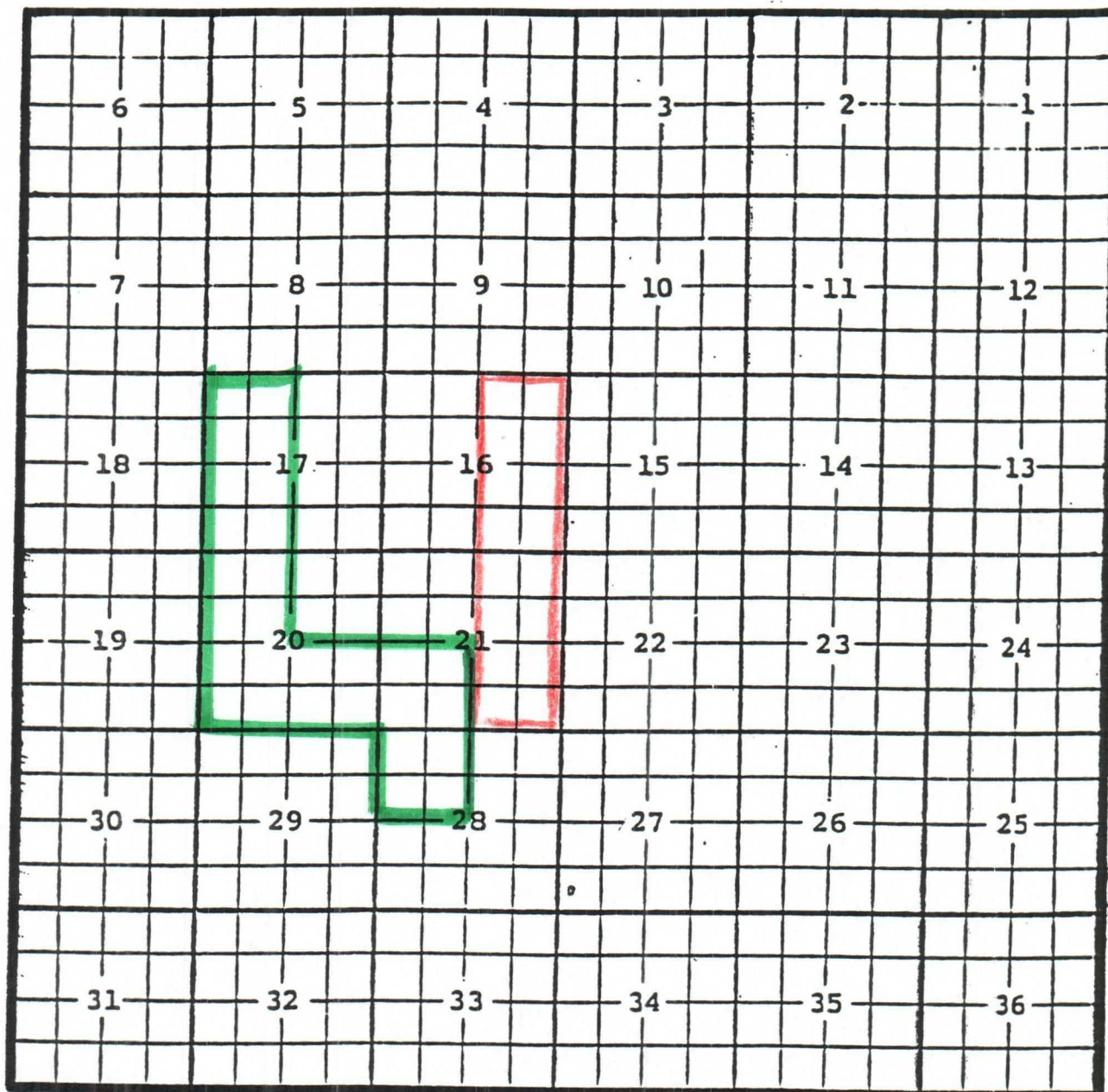
Completed 12/29/04 in the Morrow formation.

Top of perforations: 11,156'.

Eddy County, New Mexico

Harroun Ranch; Delaware, Northeast, Oil Pool

TOWNSHIP 23 SOUTH, RANGE 29 EAST, NMPM



Purpose: One completed oil well capable of producing.

Devon Energy Production Company, L.P., Spud '16' State # 2

Location: Unit I, Sec. 16, Township 23 South, Range 29 East, NMPM

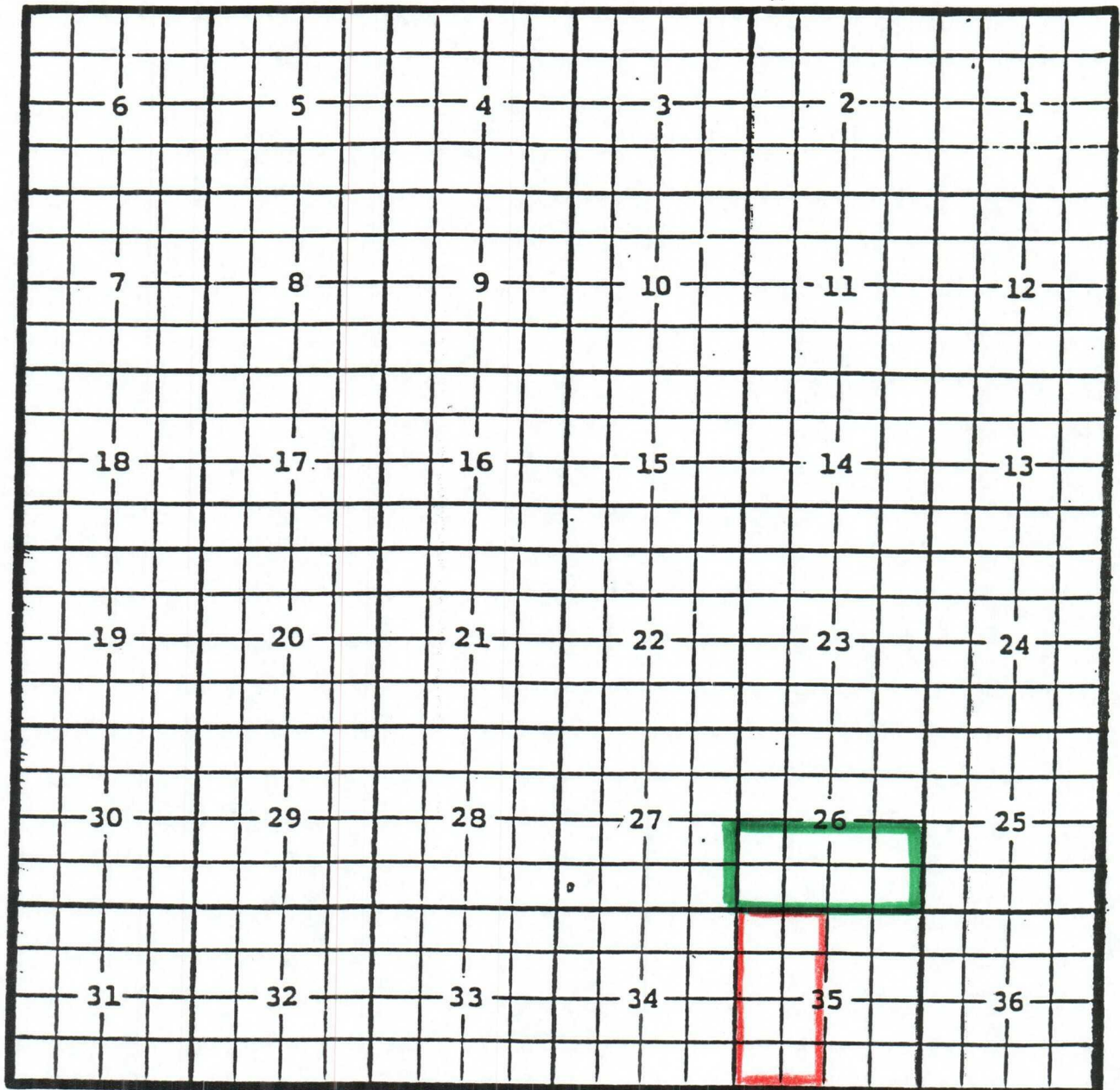
Completed 03/31/05 in the Delaware formation.

Top of perforations: 6279'.

Eddy County, New Mexico

Hess Hills; Upper Pennsylvanian, East Gas Pool

TOWNSHIP 23 SOUTH, RANGE 23 EAST, NMPM



Purpose: One completed gas well capable of producing.

Latigo Petroleum, Inc., Federal 'AC' # 1

Location: Unit K, Sec. 35, Township 23 South, Range 23 East, NMPM

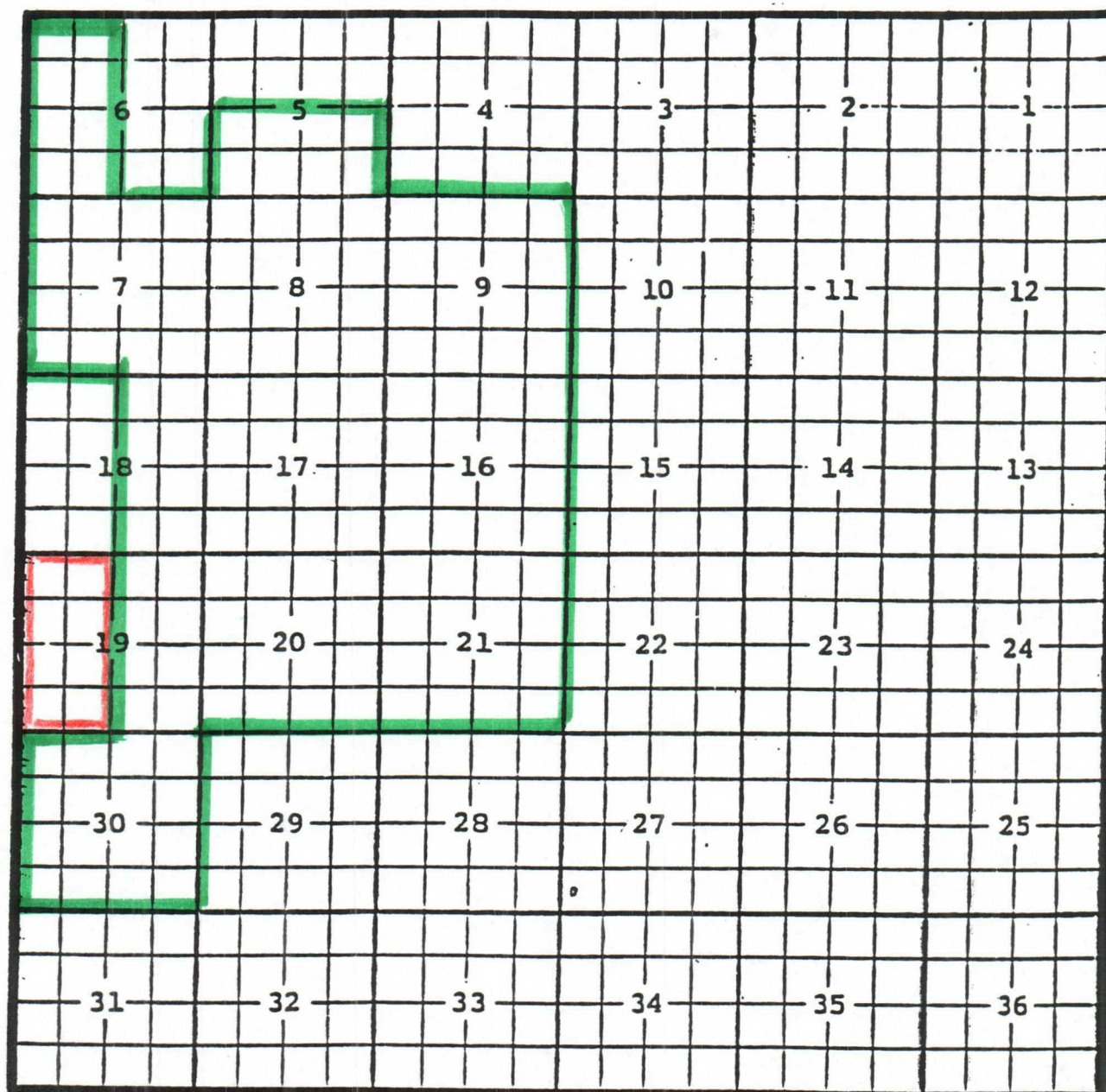
Completed 03/17/05 in the Upper Pennsylvanian formation.

Top of perforations: 8480'.

Eddy County, New Mexico

Illinois Camp; Morrow, North Gas Oil Pool

TOWNSHIP 18 SOUTH, RANGE 28 East, NMPM



Purpose: One completed gas well capable of producing.

OXY USA WTP Limited Partnership, OXY Dymes State # 1

Location: Unit K, Section 19, Township 18 South, Range 28 East, NMPM

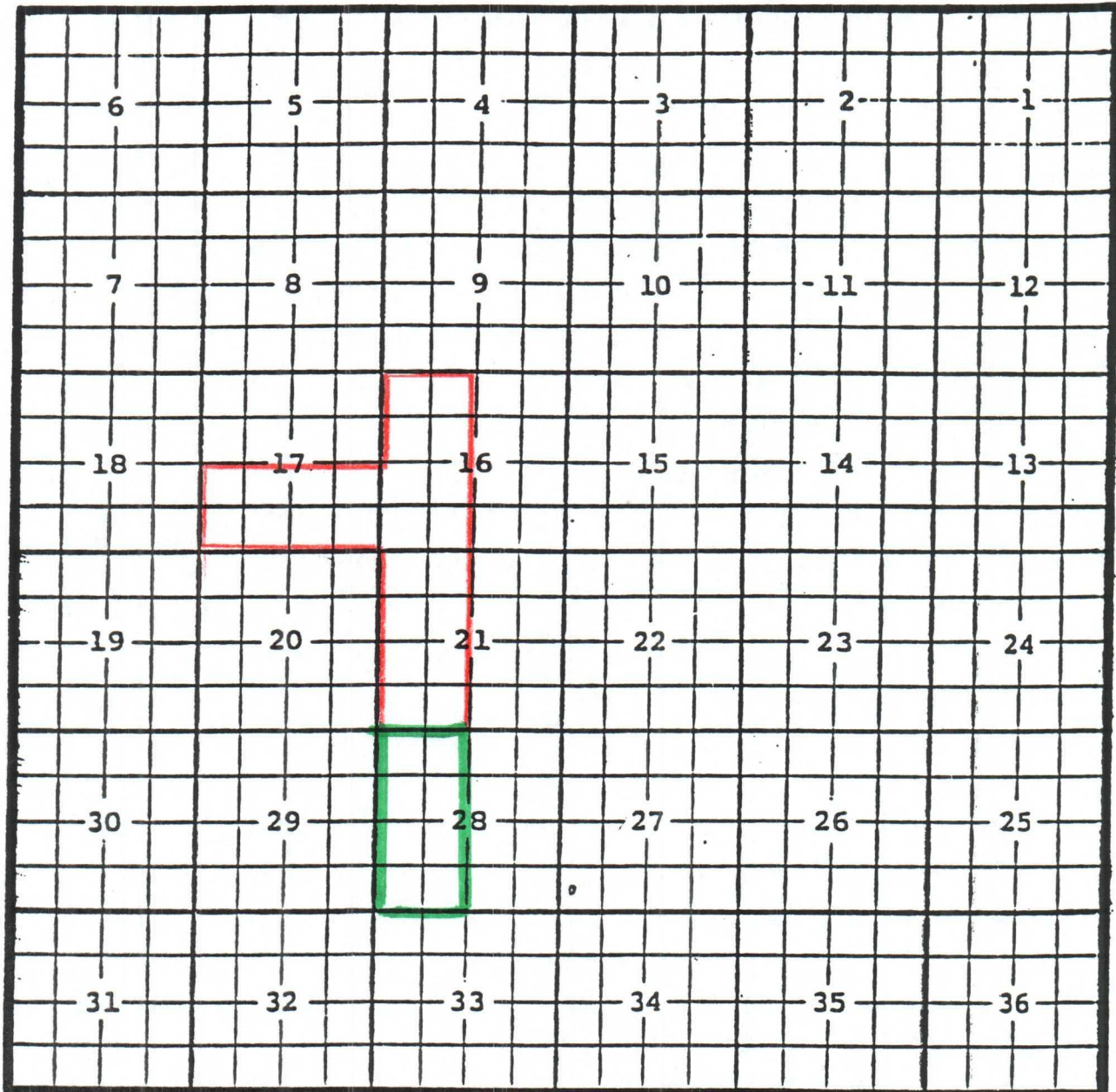
Completed 01/04/05 in the Morrow formation.

Top of perforations 10218'.

Eddy County, New Mexico

Indian Basin; Morrow, Northwest Gas Pool

TOWNSHIP 20 SOUTH, RANGE 23 EAST, NMPM



Purpose: Two completed gas wells capable producing.

COG Operating, Inc., Colorado Brown Hackle 16 State # 1

Location: Unit N, Sec. 16, Township 20 South, Range 23 East, NMPM

Completed 01/03/05 in the Morrow formation.

Top of perforations: 8496'.

Yates Petroleum Corporation, Boddington Federal # 2

Location: Unit J, Sec. 17, Township 20 South, Range 23 East, NMPM

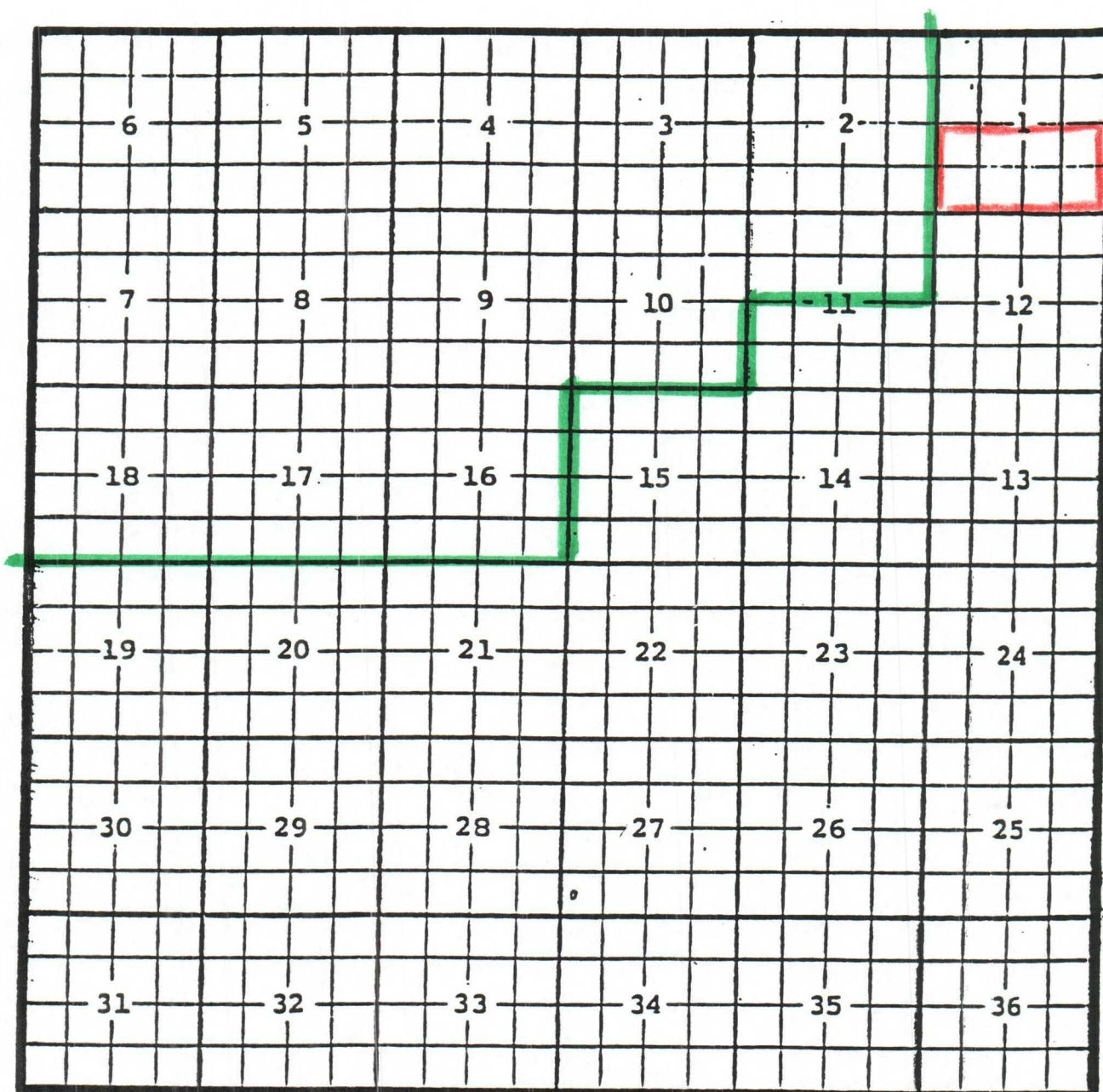
Completed 03/03/05 in the Morrow formation.

Top of perforations: 8440'.

Eddy County, New Mexico

Indian Basin; Upper Pennsylvanian (Associated) Pool

TOWNSHIP 22 SOUTH, RANGE 24 EAST, NMPM



Purpose: One completed well capable of producing.

Nearburg Producing Company, McKittrick Hills '1' Federal # 2

Location: Unit L, Sec. 1, Township 22 South, Range 24 East, NMPM (BHL)

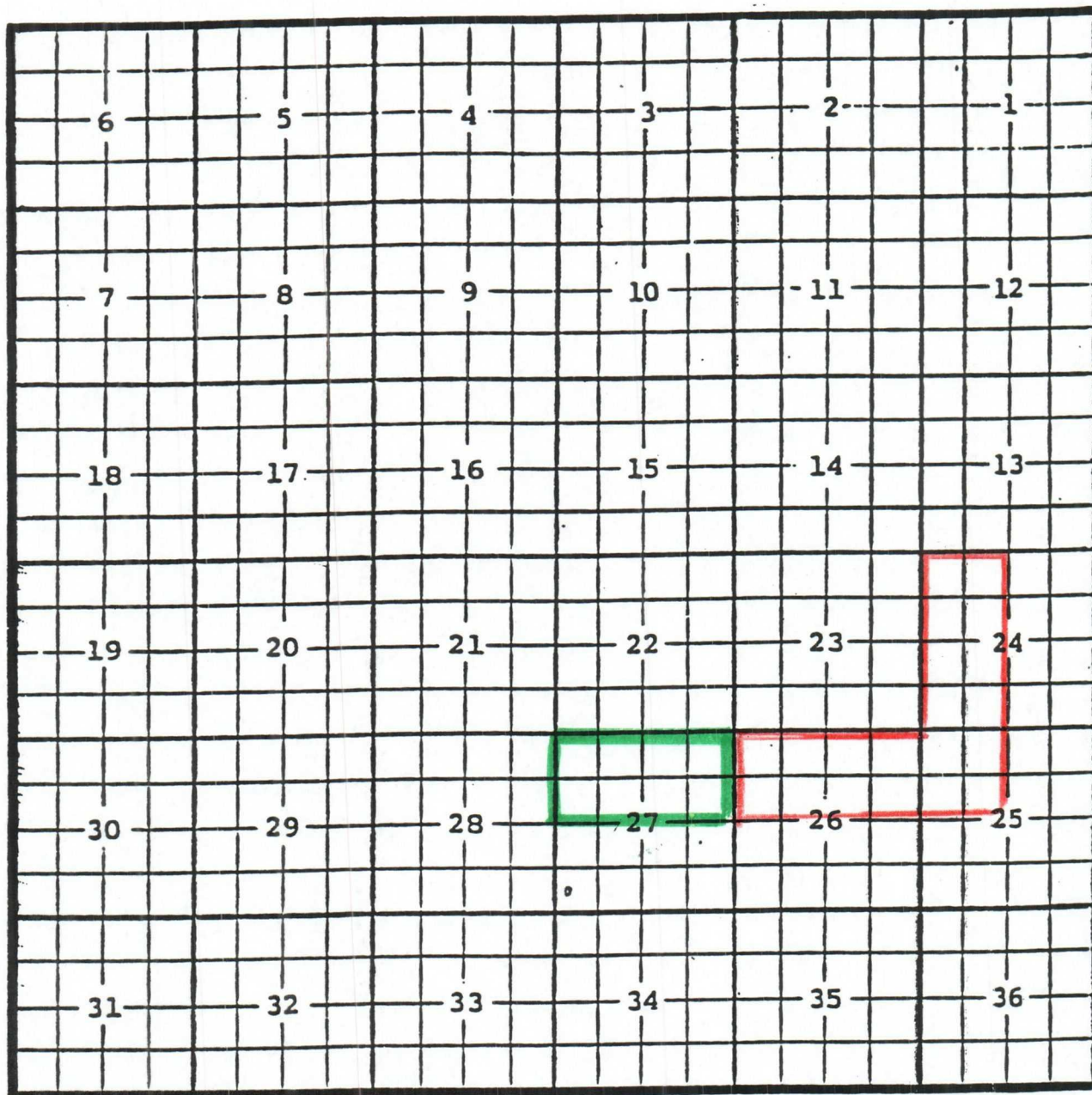
Completed 03/24/05 in the Upper Pennsylvanian formation.

Top of perforations: 8072'.

Eddy County, New Mexico

La Huerta; Atoka, Southeast Gas Pool

TOWNSHIP 21 SOUTH, RANGE 27 EAST, NMPM



Purpose: One completed gas well capable of producing.

Myco Industries, Inc., Olympia '24' Federal Com. # 1

Location: Unit D, Sec. 24, Township 21 South, Range 27 East, NMPM

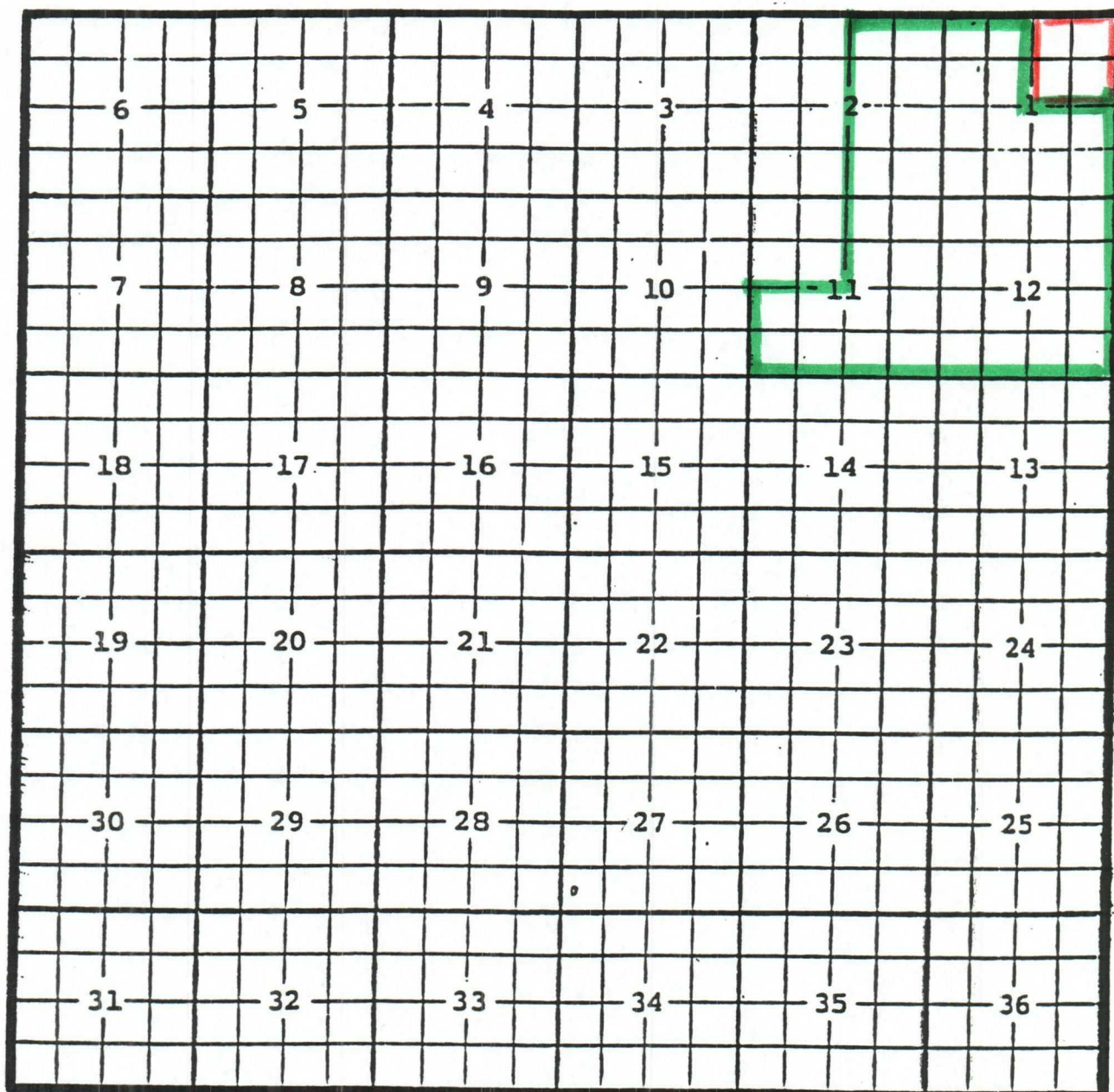
Completed 12/14/04 in the Atoka formation.

Top of perforations: 11,144".

Eddy County, New Mexico

Livingston Ridge; Delaware, South Oil Pool

TOWNSHIP 23 SOUTH, RANGE 31 EAST, NMPM



Purpose: One completed oil well capable of producing.

Forest Oil Corporation, Barclay Federal # 29

Location: Unit G, Sec. 1, Township 23 South, Range 31 East. NMPM

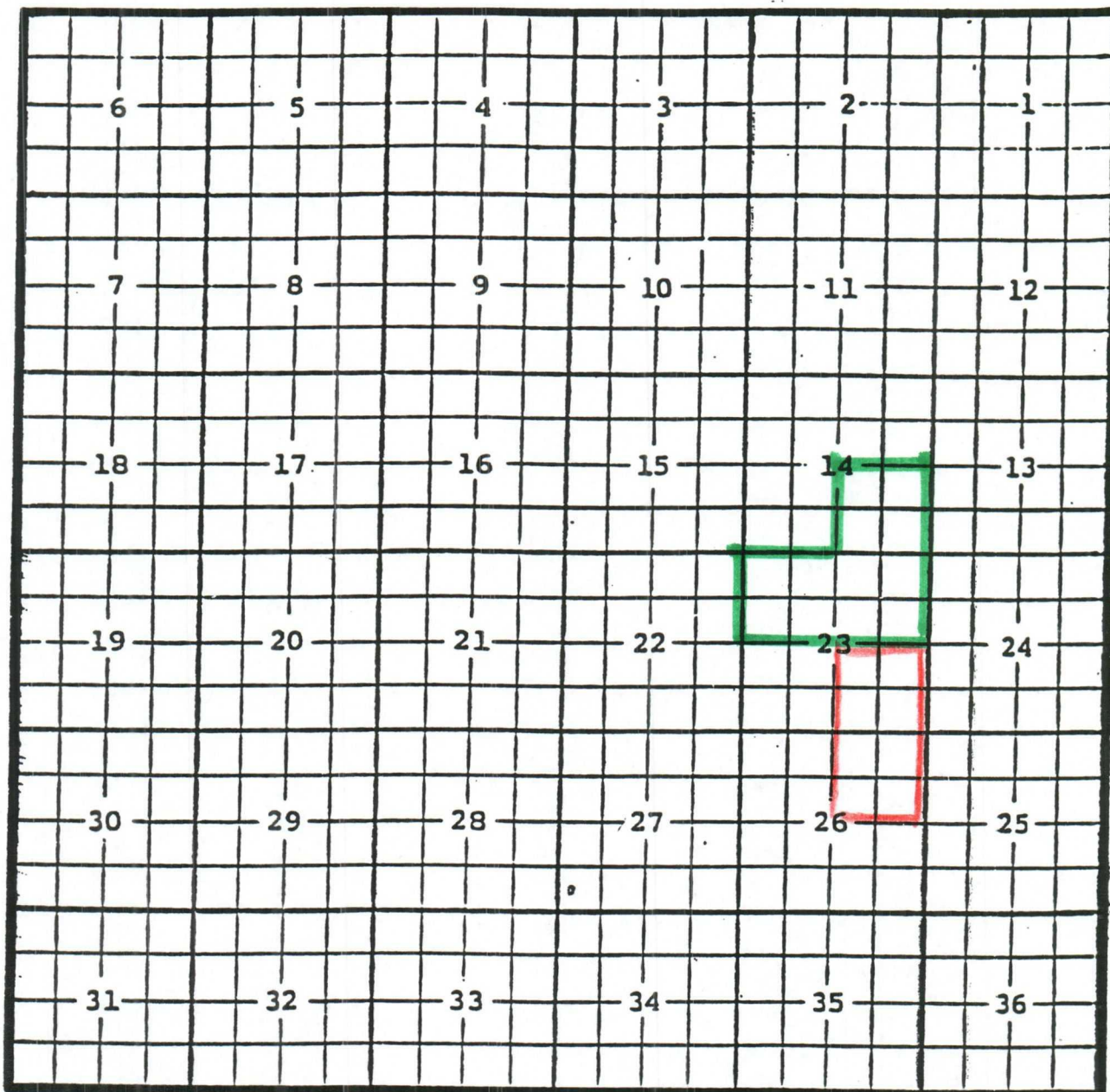
Completed on 03/15/05 in the Delaware formation.

Top of perforations: 6299'.

Eddy County, New Mexico

Loco Hills; Wolfcamp, Northwest Oil Pool

TOWNSHIP 18 SOUTH, RANGE 28 EAST, NMPM



Purpose: One completed oil well capable of producing.

Xeric Oil & Gas Corporation, Beretta '26' State Com. # 1

Location: Unit B, Sec. 26, Township 18 South, Range 28 East, NMPM

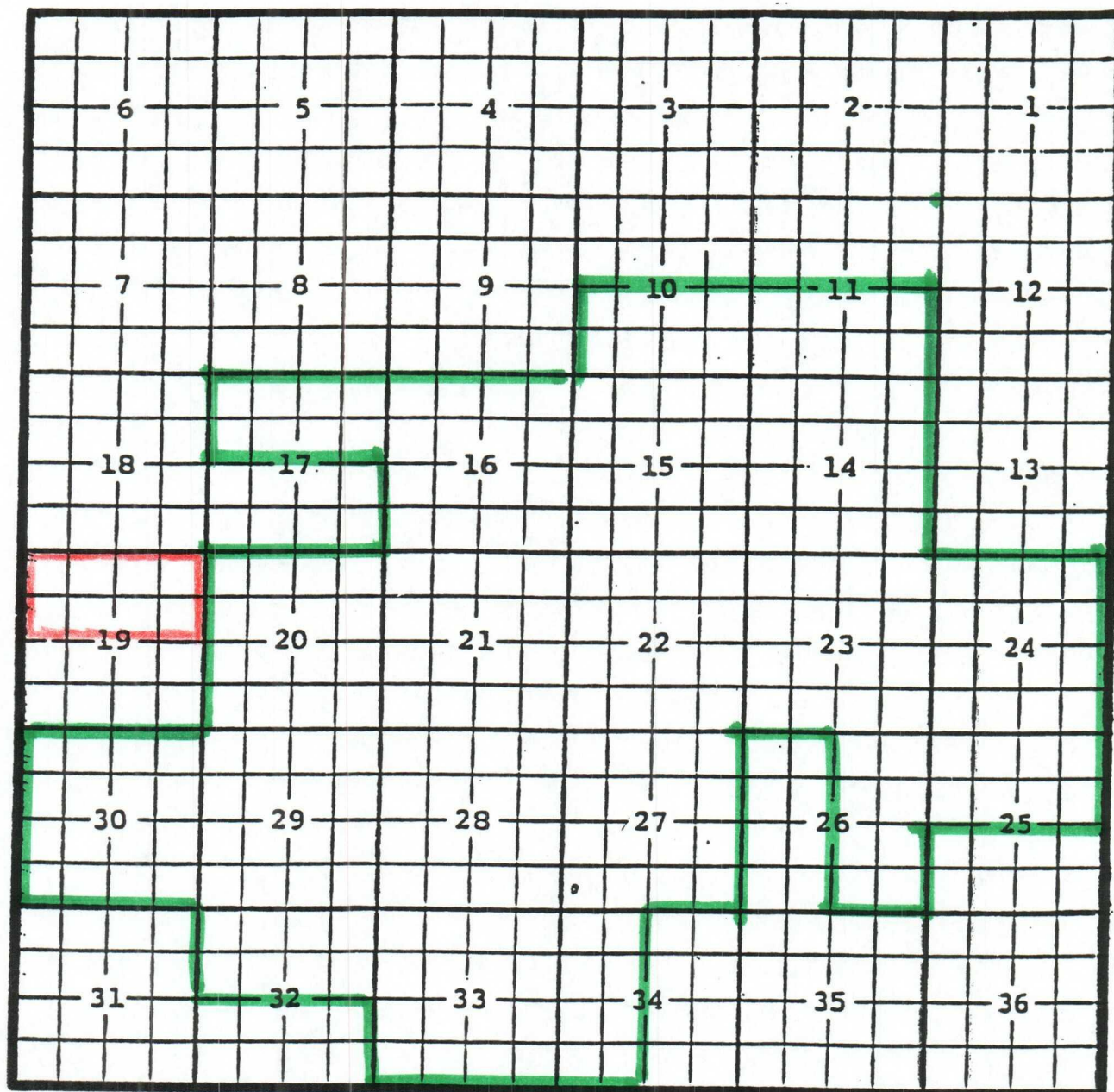
Completed 04/29/05 in the Wolfcamp formation.

Top of perforations: 8718'.

Eddy County, New Mexico

Logan Draw; Morrow Gas Pool

TOWNSHIP 17 SOUTH, RANGE 27 EAST, NMPM



Purpose: One completed gas well capable of producing.

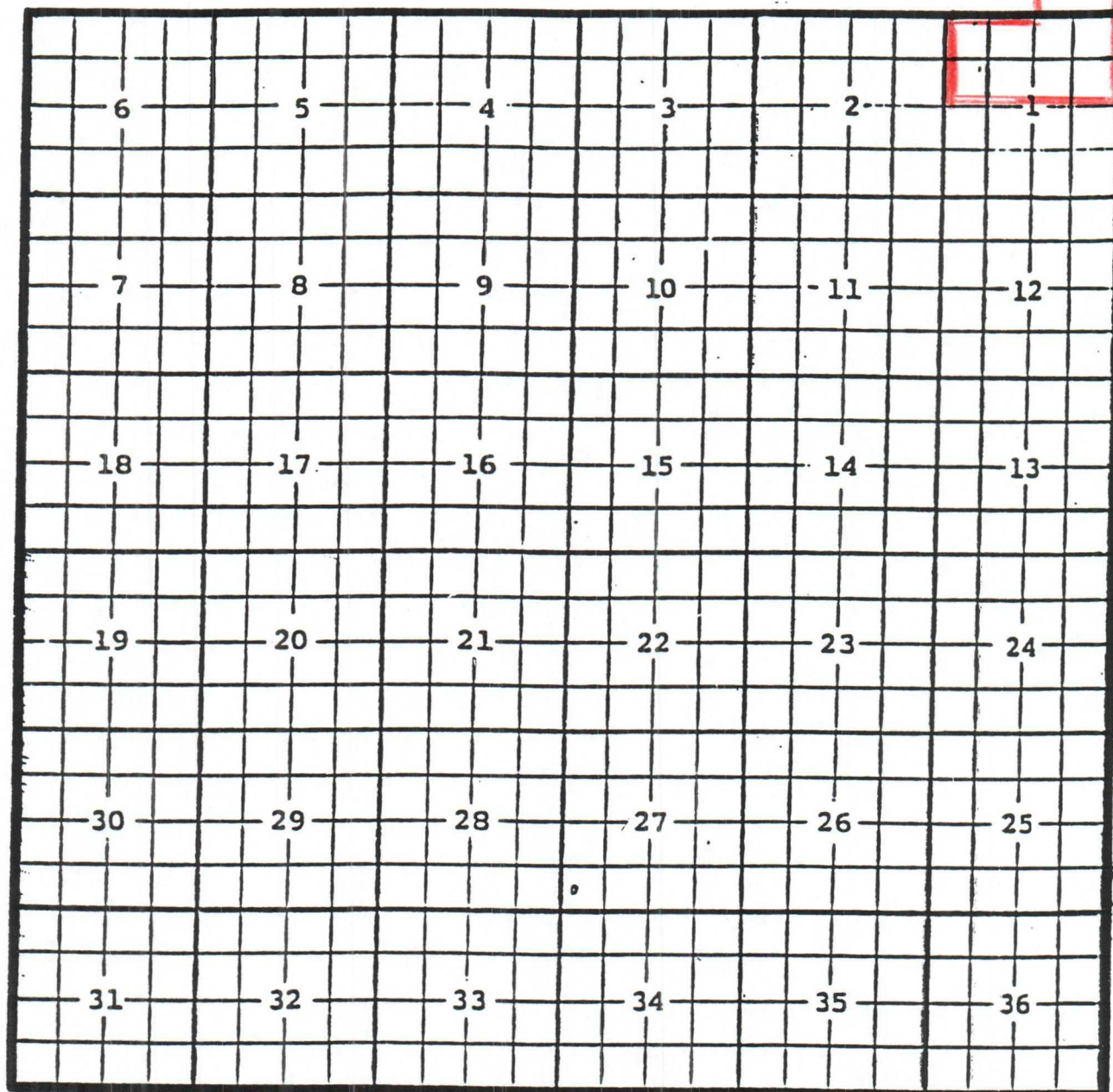
Murchison Oil & Gas, Inc., Haines # 1

Location: Unit F, Sec. 19, Township 17 South, Range 27 East, NMPM

Completed 05/25/05 in the Morrow formation.

Top of perforations: 8802'.

Chaves County, NM Lost Lake; Wolfcamp Gas Pool
TOWNSHIP 10 SOUTH, RANGE 24 EAST, NMPM



Purpose: One completed gas well capable of producing.

Yates Petroleum Corporation, Erma Com. # 2

Location: Unit A, Sec. 1, Township 10 South, Range 24 East, NMPM

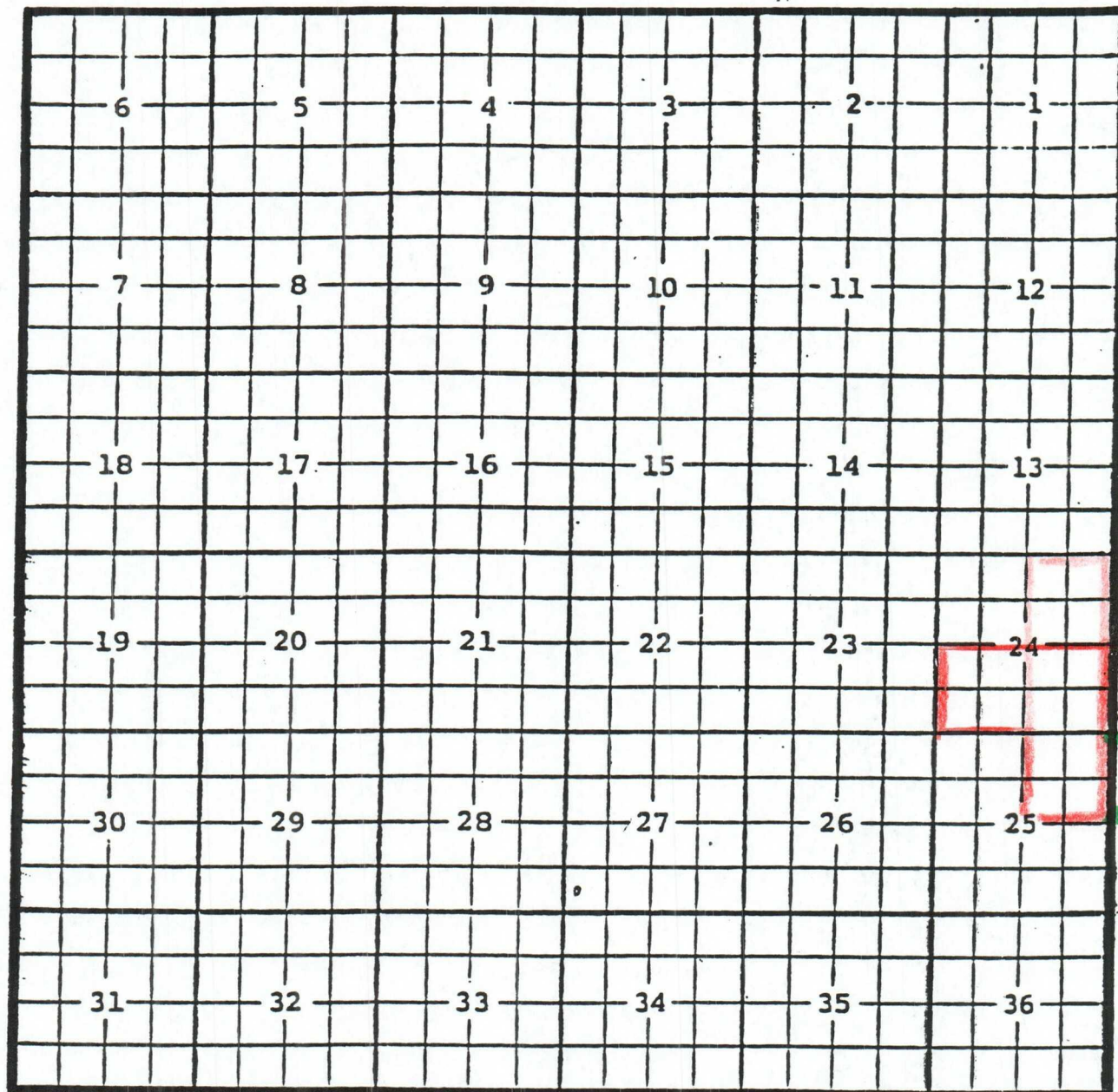
Completed 05/10/05 in the Wolfcamp formation

Top of perforations: 4236'.

Eddy County, New Mexico

McKittrick Hills; Atoka, East Gas Pool

TOWNSHIP 22 SOUTH, RANGE 25 EAST, NMPM



Purpose: One gas well capable of producing.

Devon Energy Production Company, L.P., Filaree '25A' Federal # 2

Location: Unit P, Sec. 24, Township 22 South, Range 25 East, NMPM

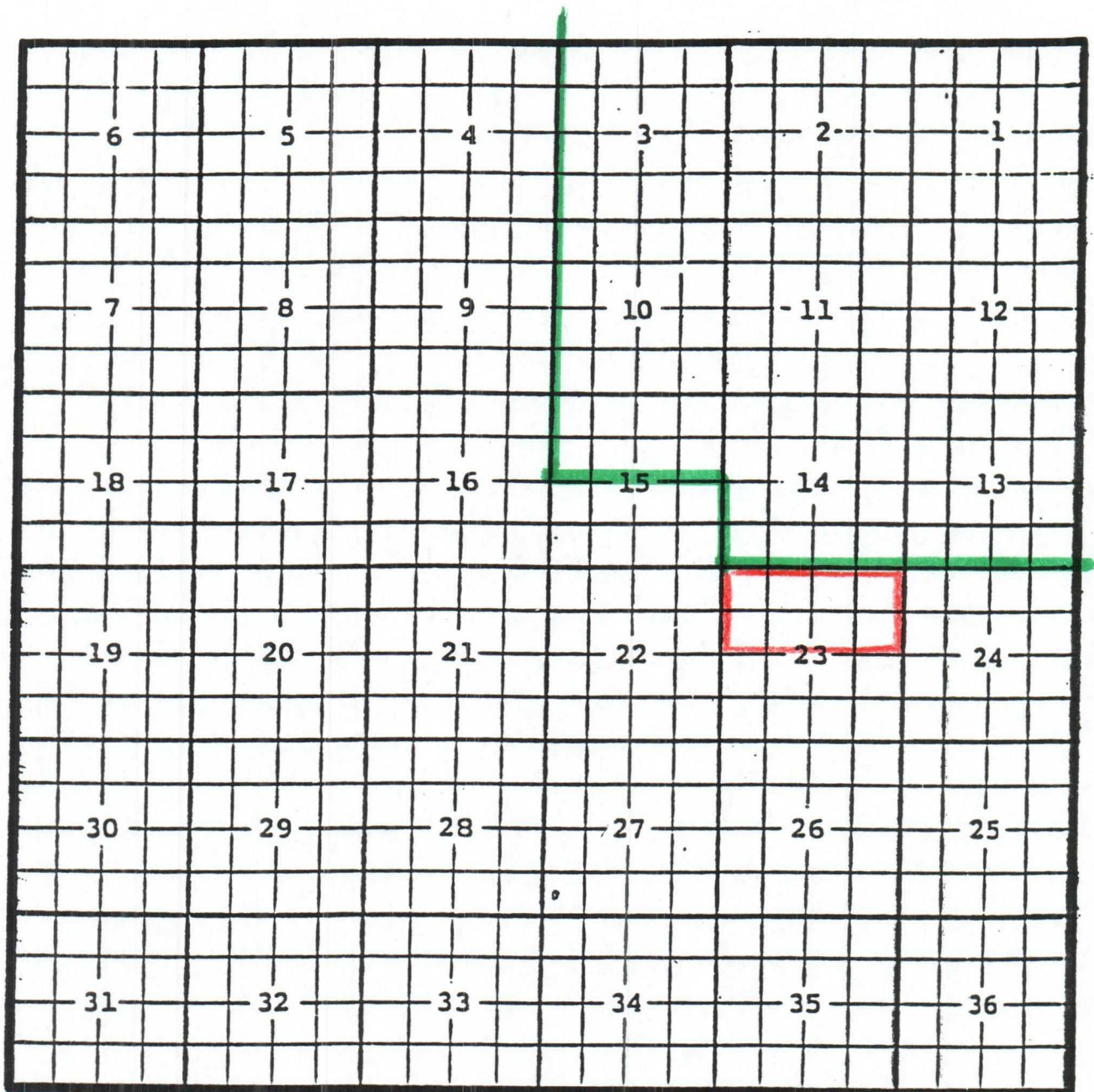
Completed 02/26/05 in the Atoka formation.

Top of perforations: 10,440'.

Eddy County, New Mexico

Malaga; Atoka Gas Pool

TOWNSHIP 24 SOUTH, RANGE 28 EAST, NMPM



Purpose: One completed gas well capable of producing.

Devon Energy Production Company, L.P., Earl Guitar # 1

Location: Unit G, Sec. 23, Township 24 South, Range 28 East, NMPM

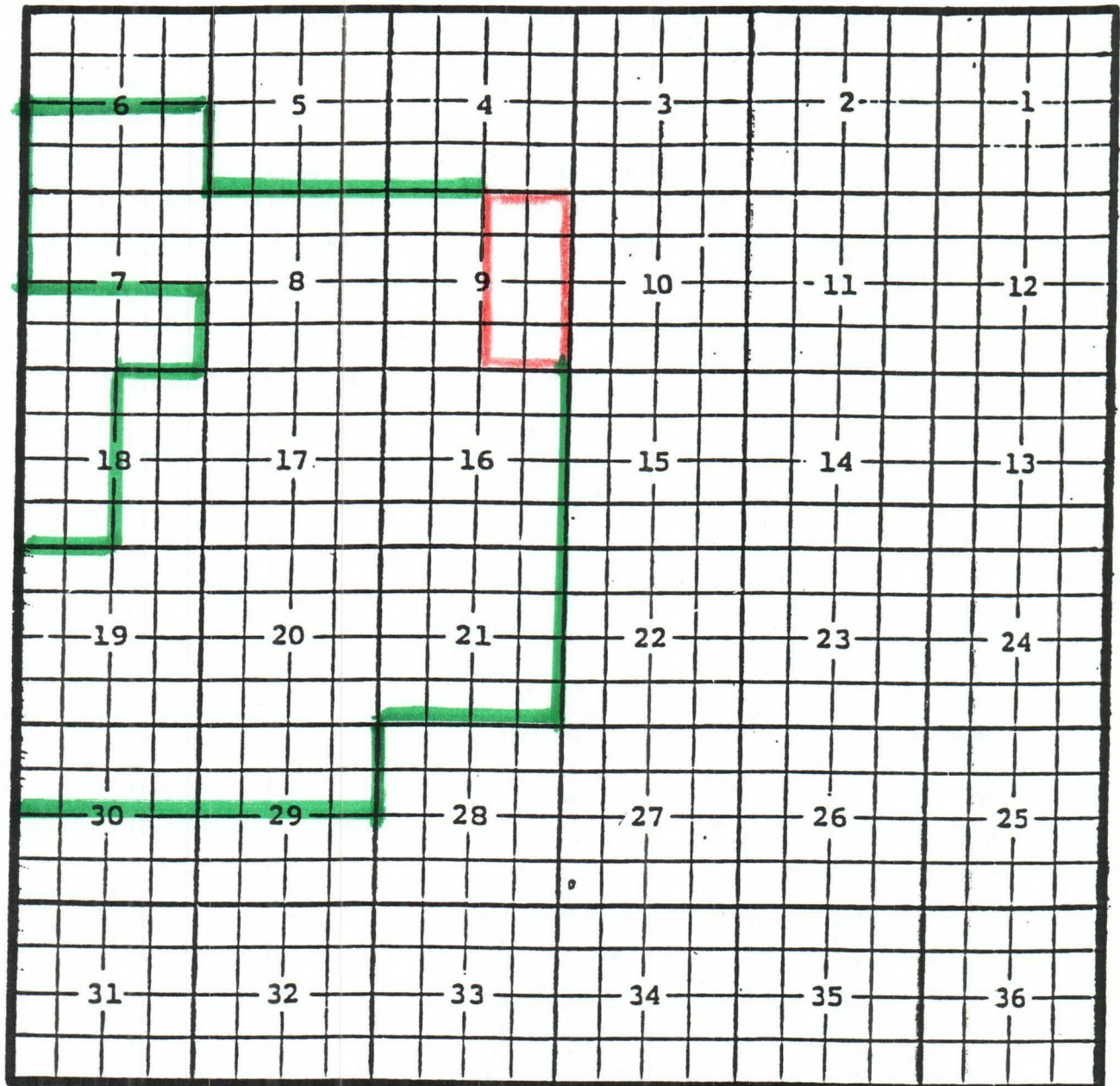
Completed 09/05/04 in the Atoka formation.

Top of perforations: 11,865'.

Eddy County, New Mexico

Millman; Morrow, South Gas Pool

TOWNSHIP 19 SOUTH, RANGE 28 EAST, NMPM



Purpose: One completed gas well capable of producing.

Marbob Energy Corporation, Agave State # 1

Location: Unit G, Sec. 9, Township 19 South, Range 28 East, NMPM

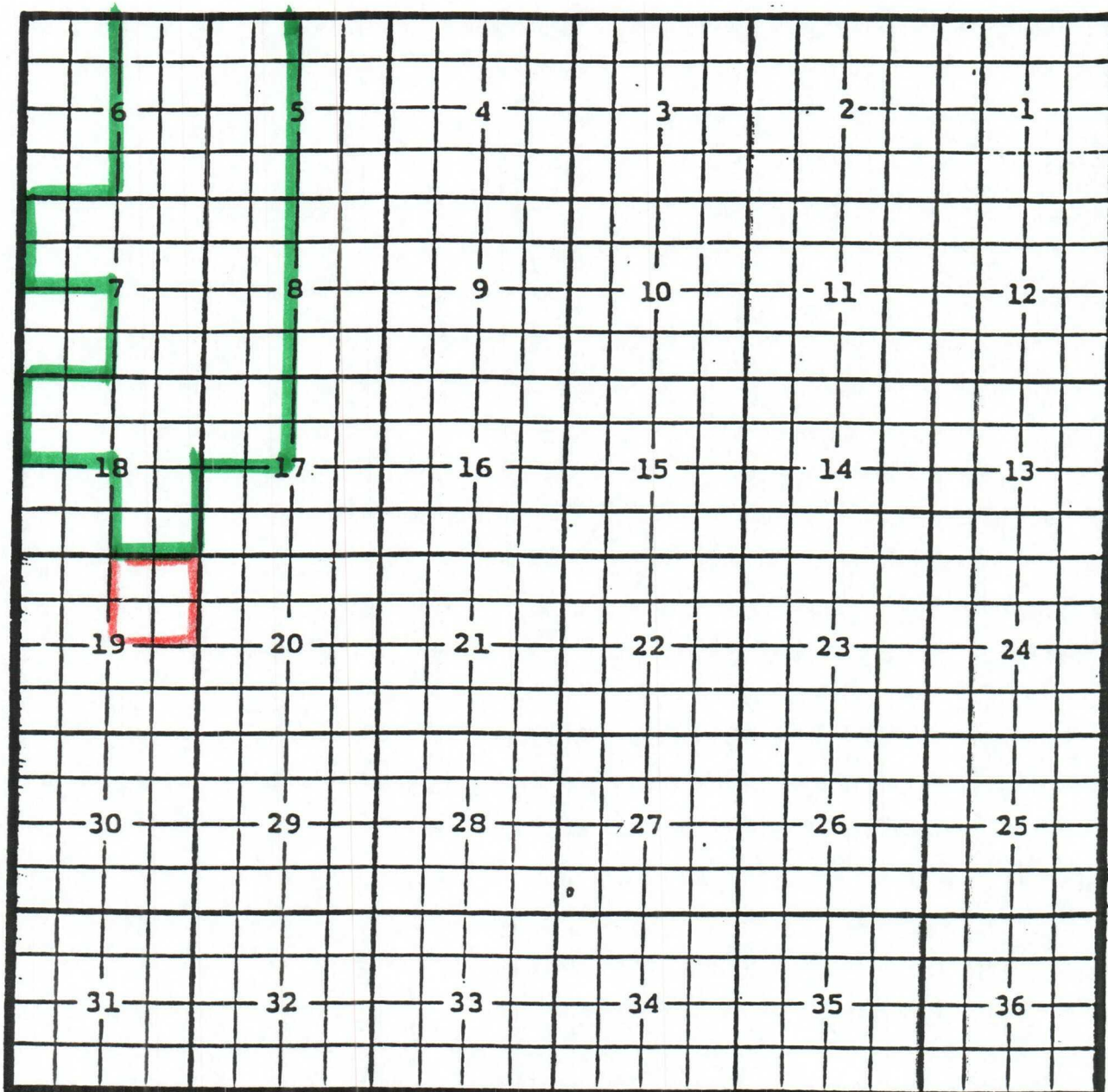
Completed 03/22/05 in the Morrow formation.

Top of perforations: 11,258'.

Eddy County, New Mexico

Nash Draw; Delaware Oil Pool

TOWNSHIP 24 SOUTH, RANGE 30 EAST, NMPM



Purpose: One completed oil well capable of producing.

Bass Enterprises Production Company, Poker Lake Unit # 216

Location: Unit G, Sec. 19, Township 24 South, Range 30 East, NMPM

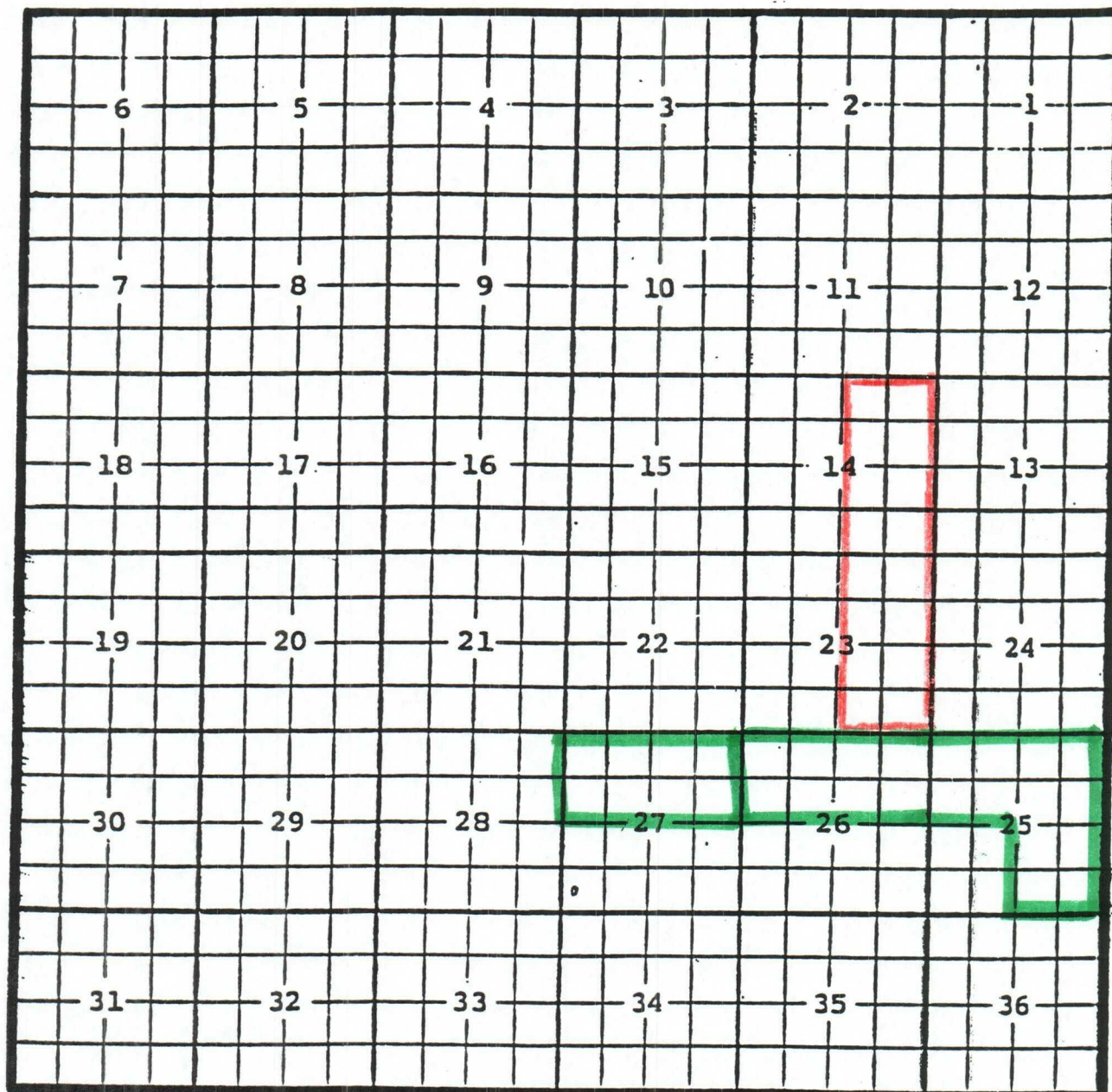
Completed 05/10/05 in the Delaware formation.

Top of perforations: 7143'.

Eddy County, New Mexico

Otis; Atoka Gas Pool

TOWNSHIP 22 SOUTH, RANGE 27 EAST, NMPM



Purpose: One completed gas well capable of producing.

Mewborne Oil Company, Otis '14' #1

Location: Unit I, Sec. 14, Township 22 South, Range 27 East, NMPM

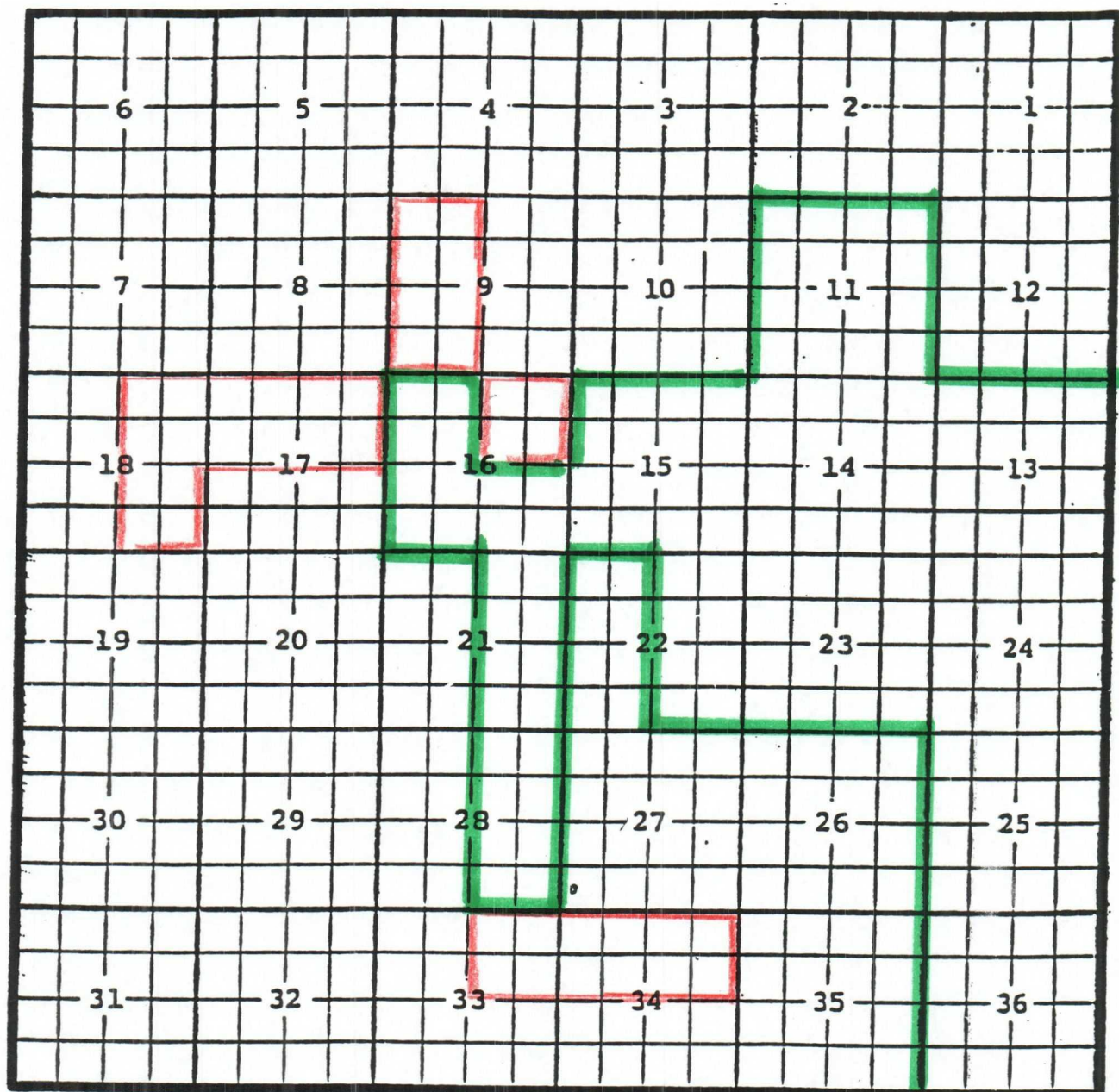
Completed 04/05/05 in the Atoka formation

Top of perforations: 11,376'.

Eddy County, New Mexico

Pensaco Draw; Permo-Pennsylvanian Gas Pool

TOWNSHIP 18 SOUTH, RANGE 24 EAST, NMPM



Purpose: Three completed gas wells capable of producing.

Mack Energy Corporation, Southern Cross '18' Com. # 1

Location: Unit H, Sec. 18, Township 18 South, Range 24 East, NMPM

Completed 01/10/05 in the Upper Pennsylvanian formation

Top of perforations: 7070'.

Mack Energy Corporation, Southern Cross '16' State # 3

Location: Unit H, Sec. 16, Township 18 South, Range 24 East, NMPM

Completed 02/24/05 in the Upper Pennsylvanian formation

Top of perforations: 6260'.

Yates Petroleum Corporation, Ziffel 'BEY' State Com. # 1

Location: Unit D, Sec. 34, Township 18 South, Range 24 East, NMPM

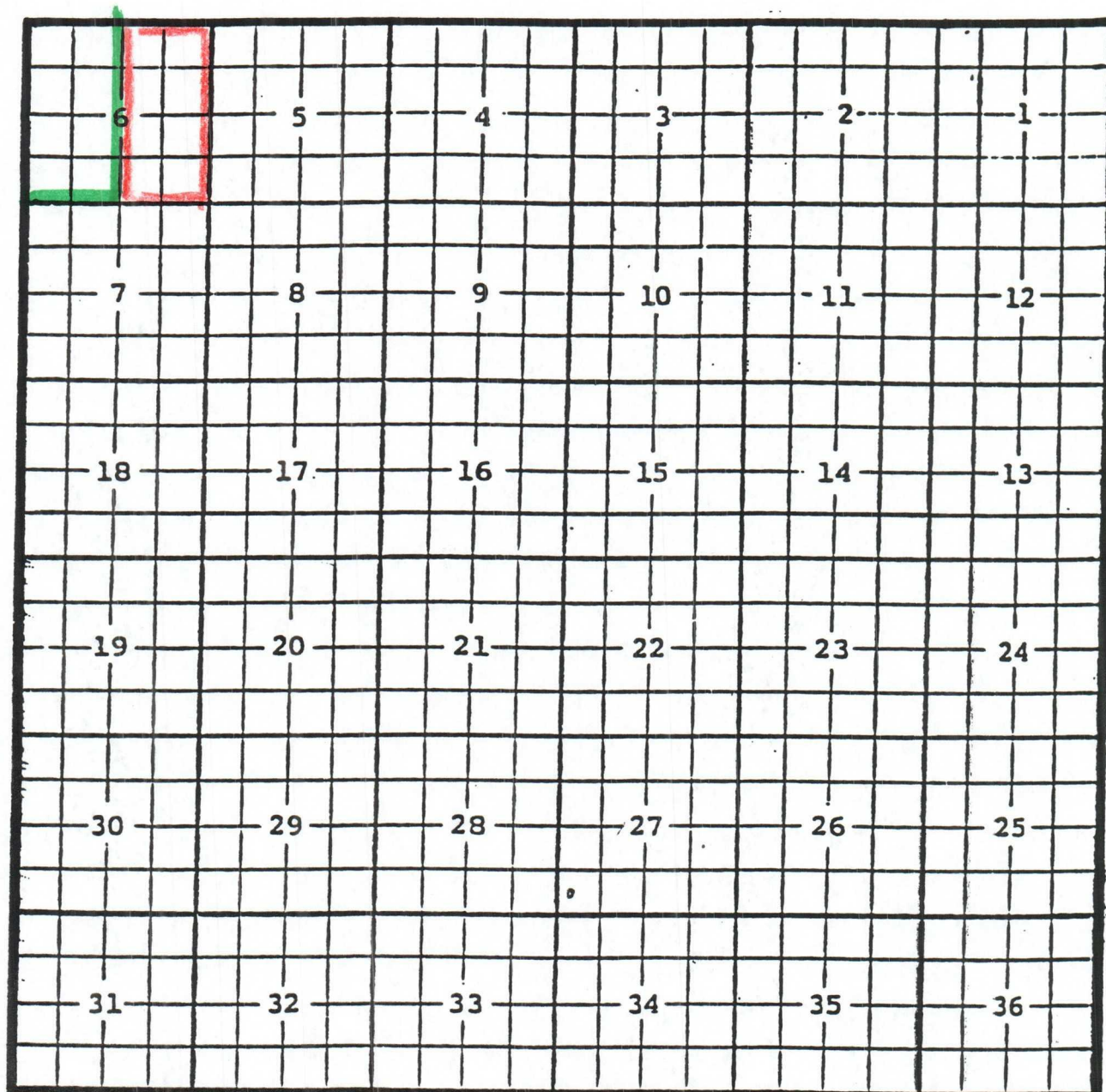
Completed 12/22/04 in the Wolfcamp formation

Top of perforations: 6230'.

Eddy County, New Mexico

Penasco Draw; Permo-Pennsylvanian Gas Pool

TOWNSHIP 19 SOUTH, RANGE 25 EAST, NMPM



One completed gas well capable of producing.

Yates Petroleum Corporation, Rushing 'NJ' Deep Com. # 3

Location: Unit O, Sec. 6, Township 19 South, Range 25 East, NMPM

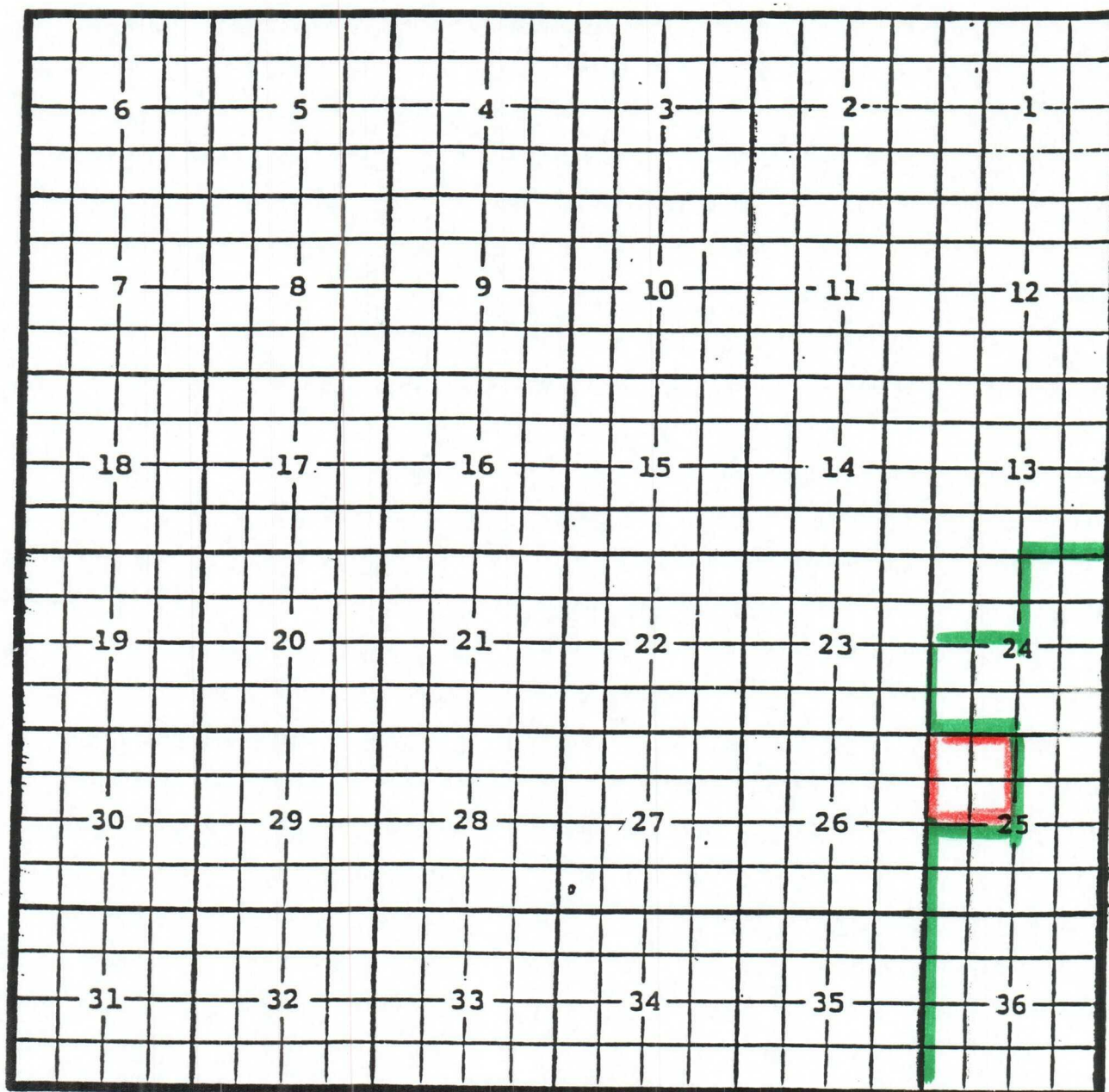
Completed 05/08/05 in the Upper Pennsylvanian formation

Top of perforations: 7616'.

Eddy County, New Mexico Quahada Ridge; Delaware, Southeast Oil Pool
TOWNSHIP 22 SOUTH, RANGE 30 EAST, NMPM

Quahada Ridge; Delaware, Southeast Oil Pool

TOWNSHIP 22 SOUTH, RANGE 30 EAST, NMPM



Purpose: One completed oil well capable of producing.

Devon Energy Production Company, Apache '25' Federal # 4

Location: Unit A, Sec. 25, Township 22South, Range 30 East, NMPM

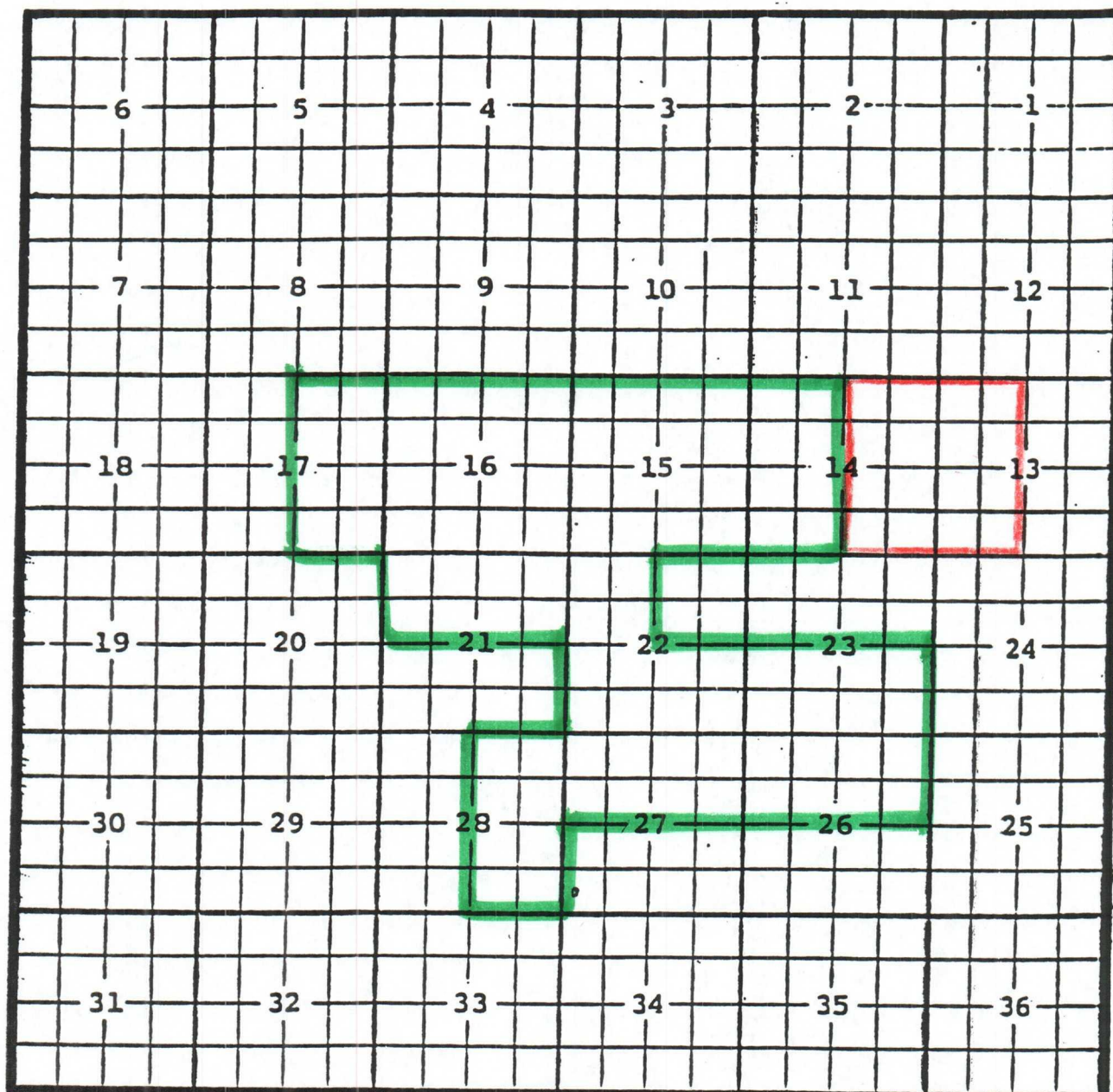
Completed 03/23/05 in the Delaware formation

Top of perforations: 8066'.

Eddy County, New Mexico

Red Lake; Atoka-Morrow Gas Pool

TOWNSHIP 18 SOUTH, RANGE 27 EAST, NMPM



Purpose: One completed gas well capable of producing.

OXY USA WTP Limited Partnership, OXY Cottontail State # 1

Location: Unit L, Sec. 13, Township 18 South, Range 27 East, NMPM

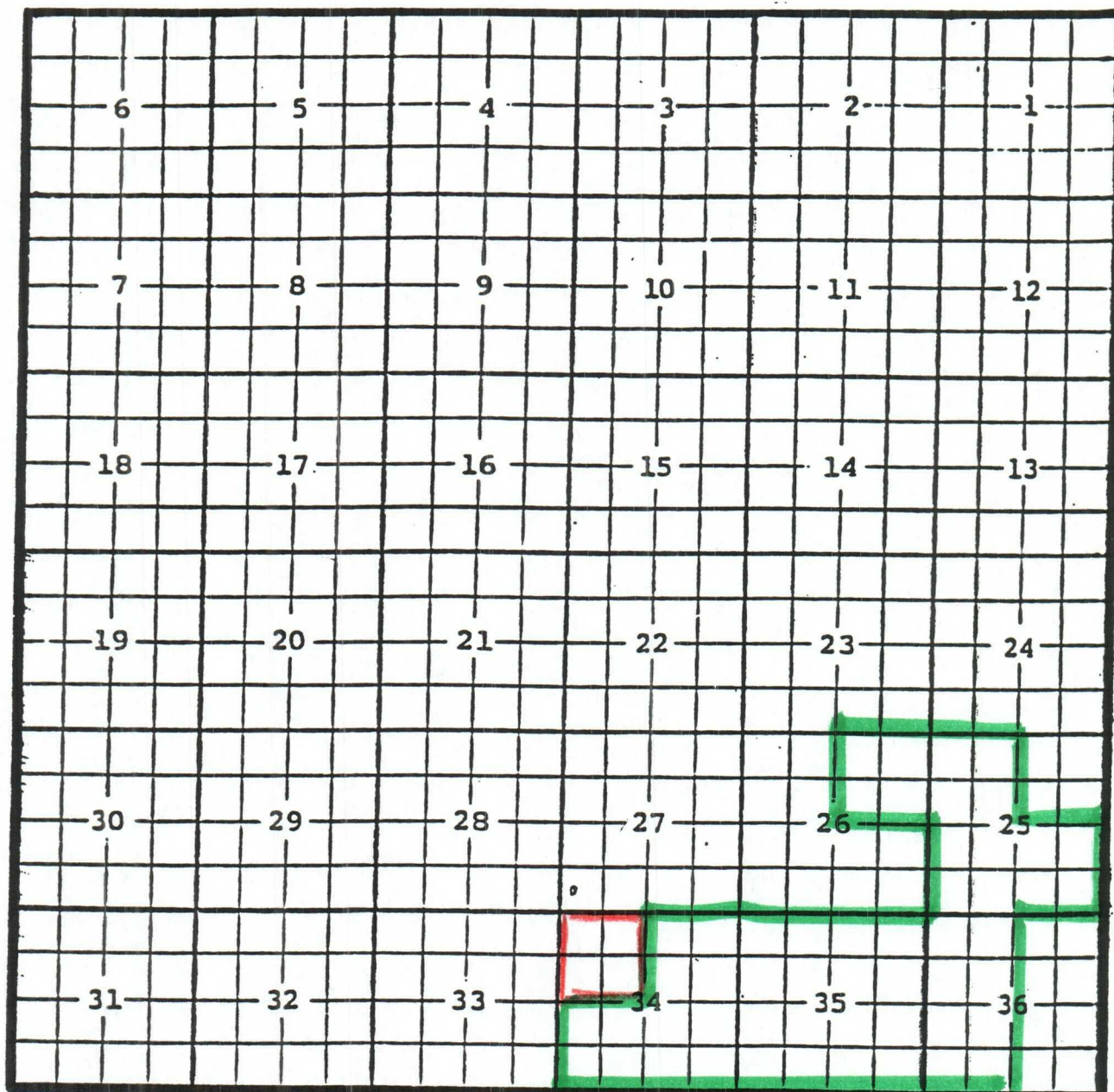
Completed on 03/15/05 in the Morrow formation.

Top of perforations: 9936'.

Eddy County, New Mexico

Red Lake; Glorieta-Yeso, Northeast Oil Pool

TOWNSHIP 17 SOUTH, RANGE 27 EAST, NMPM



Purpose: One completed oil well capable of producing.

Devon Energy Production Company, L.P., Eagle '34C' Federal # 51

Location: Unit C, Sec. 34, Township 17 South, Range 27 East, NMPM

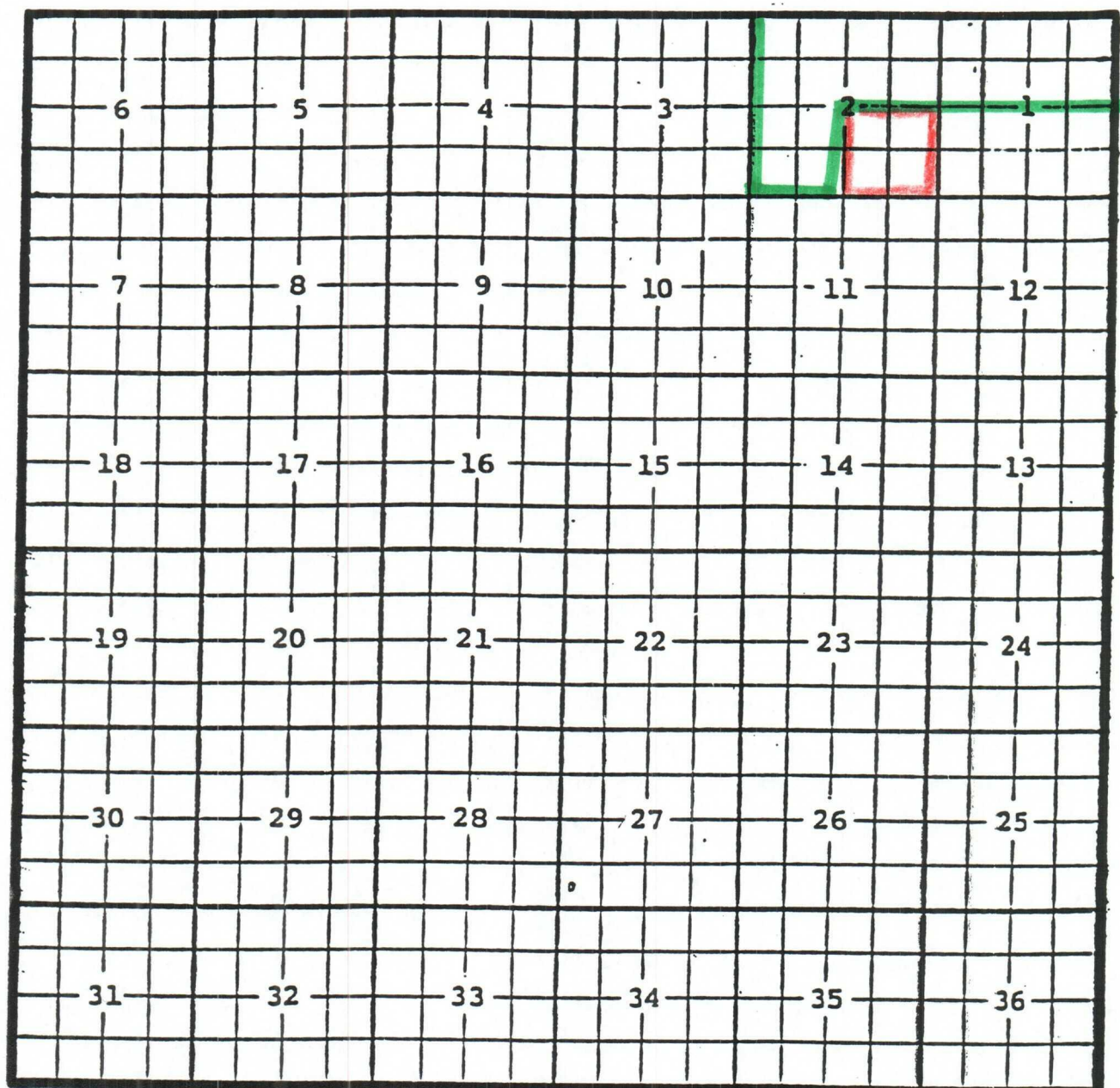
Completed on 03/11/05 in the Glorieta-Yeso formation.

Top of perforations: 2921'.

Eddy County, New Mexico

Red Lake; Glorieta-Yeso, Northeast Oil Pool

TOWNSHIP 18 SOUTH, RANGE 27 EAST, NMPM



Purpose: One completed oil well capable of producing.

Marbob Energy Corporation, SCBP State # 1

Location: Unit J, Sec. 2, Township 18 South, Range 27 East, NMPM

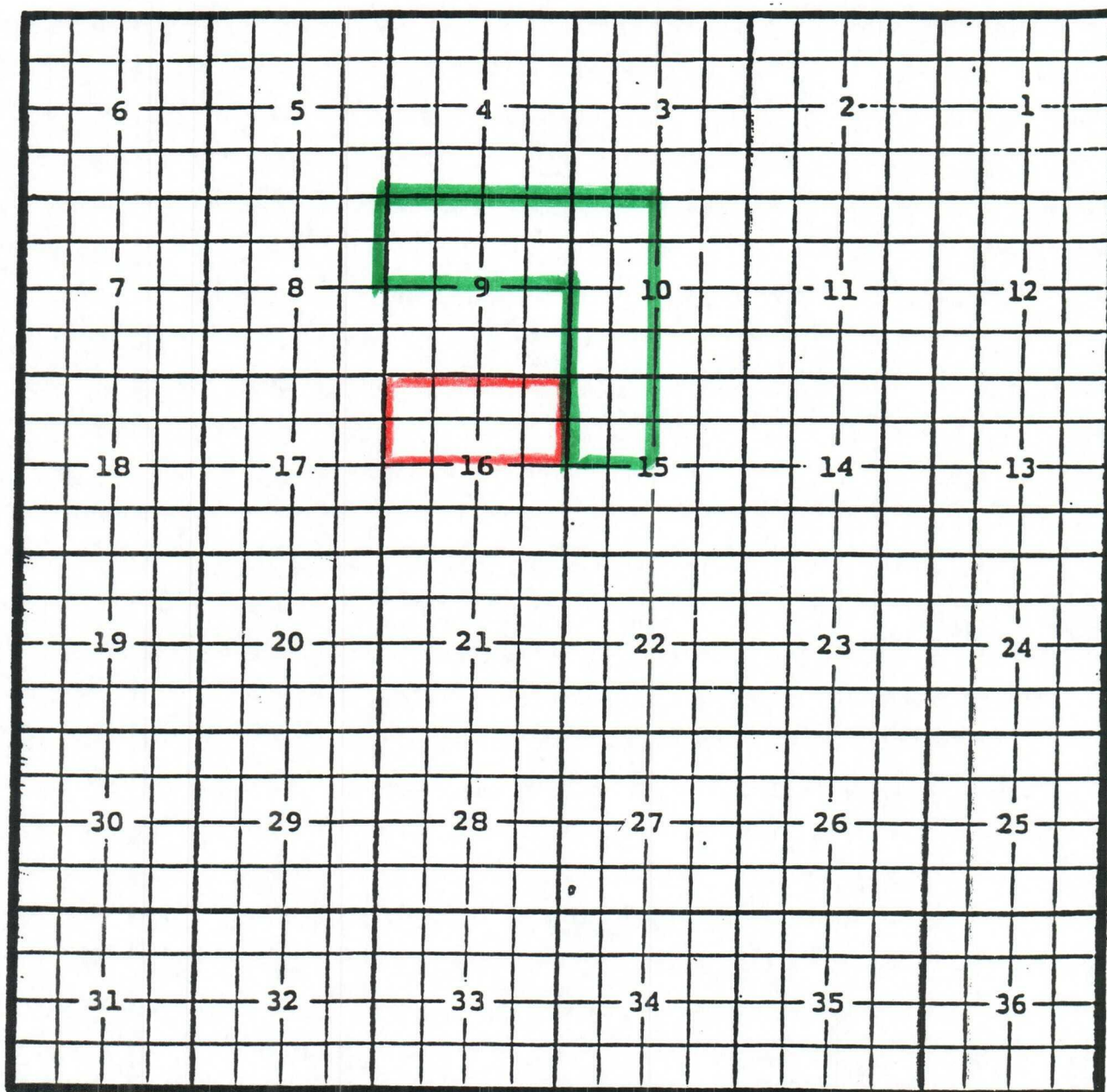
Completed in the Glorieta-Yeso formation.

Top of perforations: 3342'.

Eddy County, New Mexico

Red Lake Shores; Glorieta-Yeso Oil Pool

TOWNSHIP 17 SOUTH, RANGE 28 EAST, NMPM



Purpose: One completed oil well capable of producing.

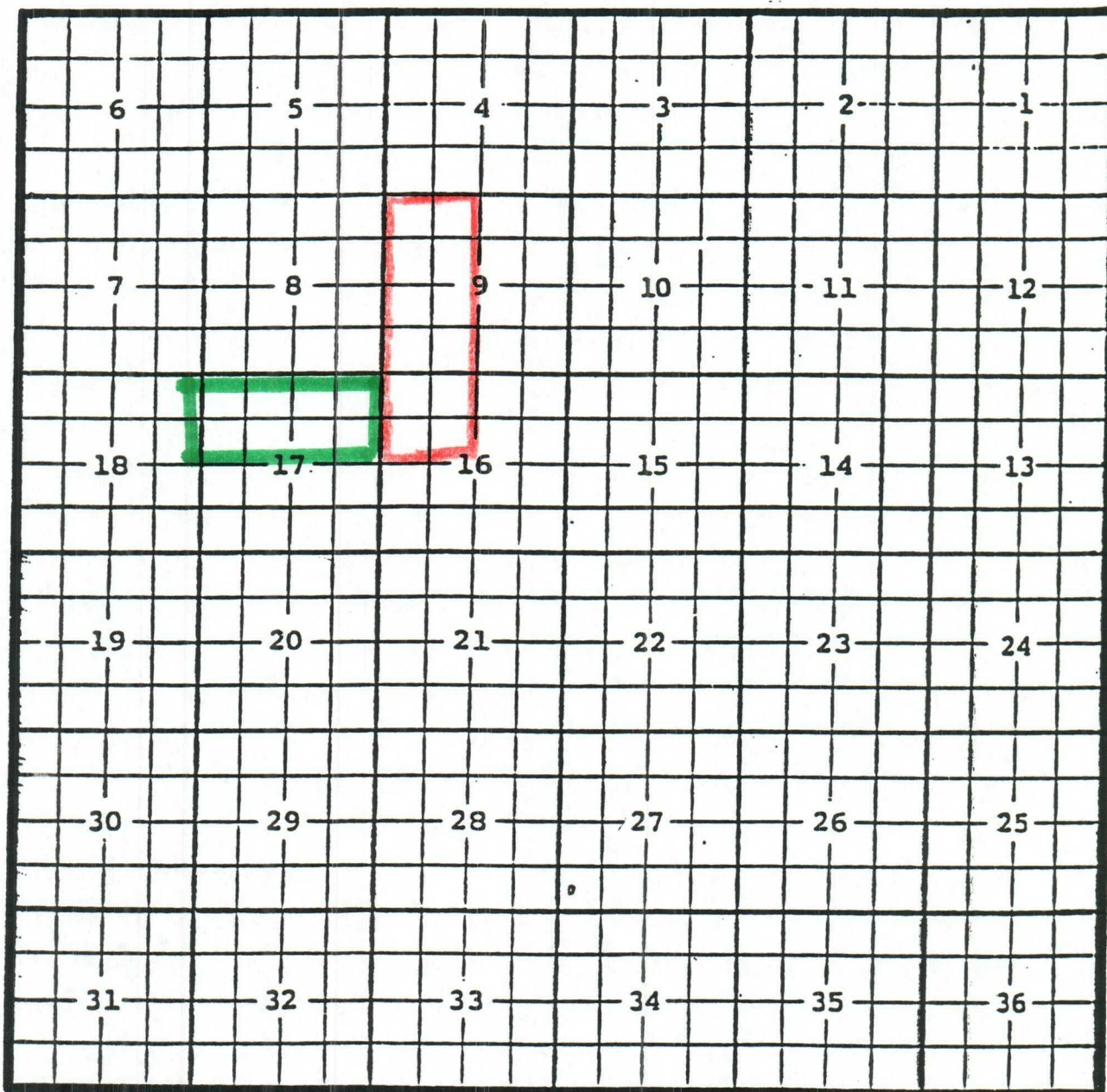
Yates Drilling Company, Spurck '16' State #1

Location: Unit D, Sec. 16, Township 17 South, Range 28 East, NMPM

Completed on 03/05/05 in the Glorieta-Yeso formation.

Top of perforations: 3378'.

Eddy County, New Mexico Robina Draw; Atoka Gas
TOWNSHIP 23 SOUTH, RANGE 24 EAST, NMPM



Purpose: One completed gas well capable of producing.

Yates Petroleum Corporation, Azotea 'AJZ' Federal # 1

Location: Unit E, Sec. 9, Township 23 South, Range 24 East, NMPM

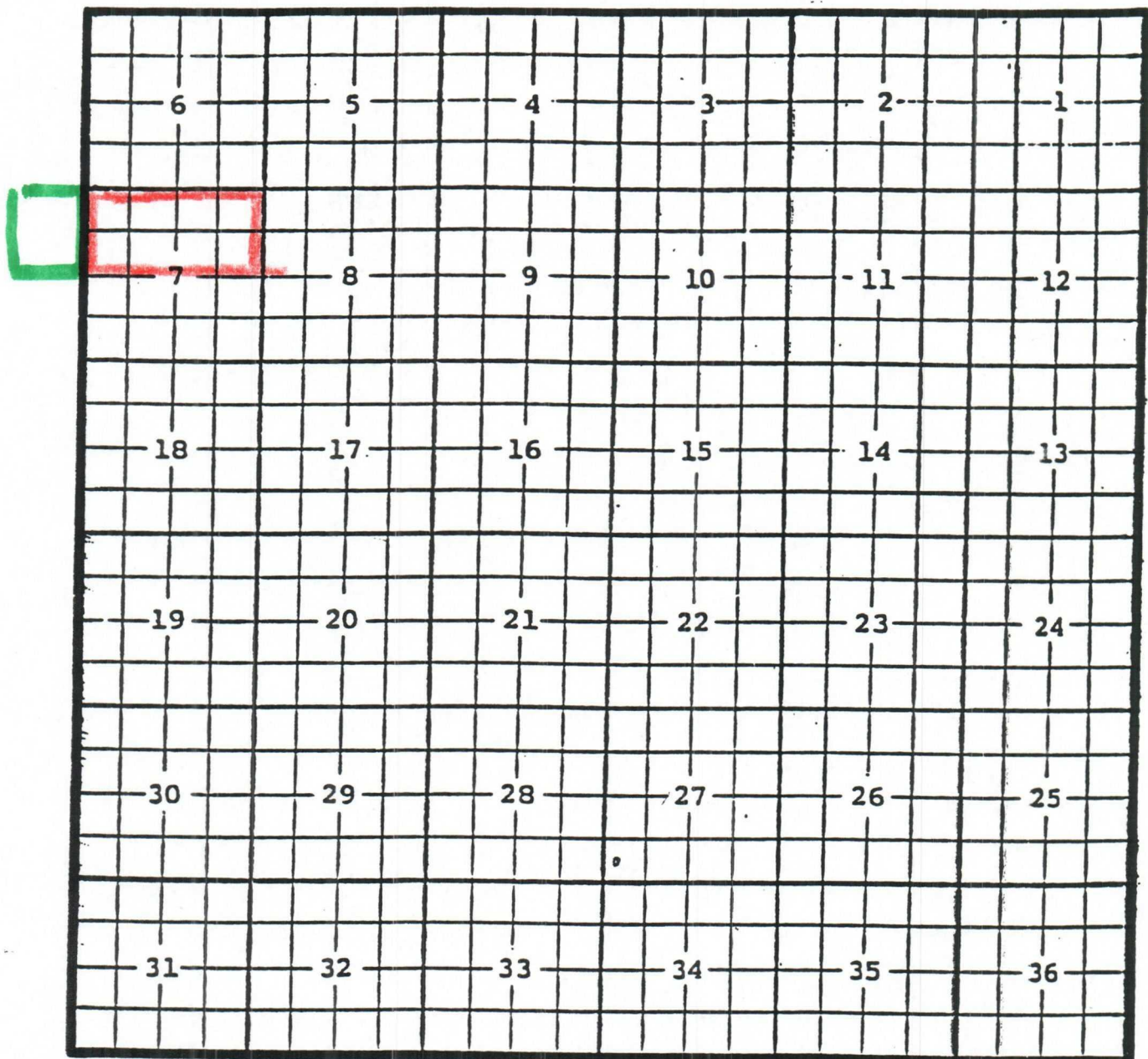
Completed 04/14/05 in the Atoka formation.

Top of perforations: 9949'.

Eddy County, New Mexico

Sand Tank; Bone Spring Oil Pool

TOWNSHIP 18 SOUTH, RANGE 30 EAST, NMPM



Purpose: One completed oil well capable of producing.

EOG Resources, Inc., Ranger '7' Federal #1

Location: Unit G, Sec. 7, Township 18 South, Range 30 East, NMPM

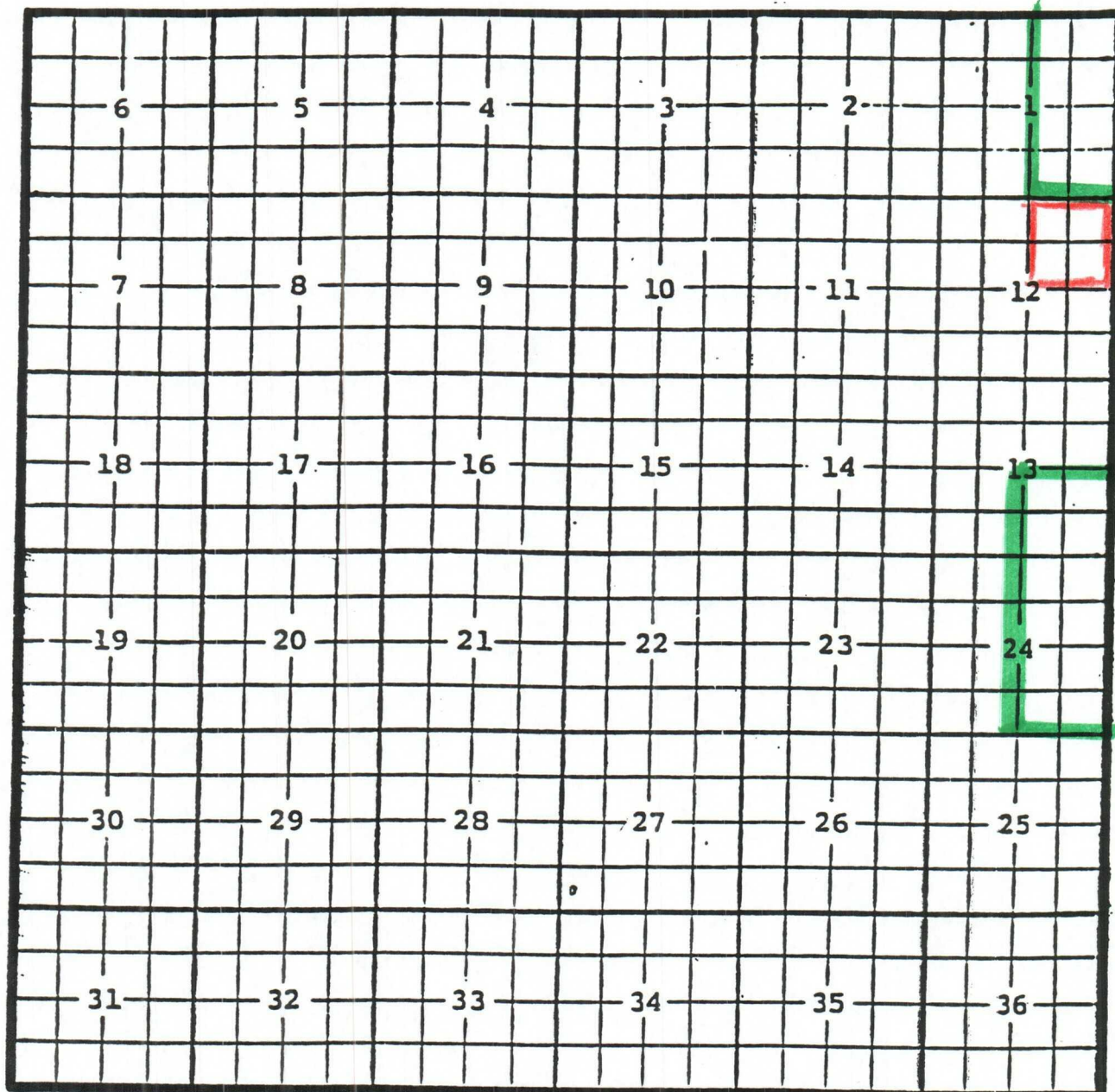
Completed 03/10/05 in the Bone Spring formation

Top of perforations: 8257'.

Eddy County, New Mexico

Shugart; Bone Spring, North Oil Pool

TOWNSHIP 18 SOUTH, RANGE 30 EAST, NMPM



Purpose: One oil well capable of producing.

EOG Resources, Inc., Sand '12' Federal # 1

Location: Unit H, Sec. 12, Township 18 South, Range 30 East, NMPM

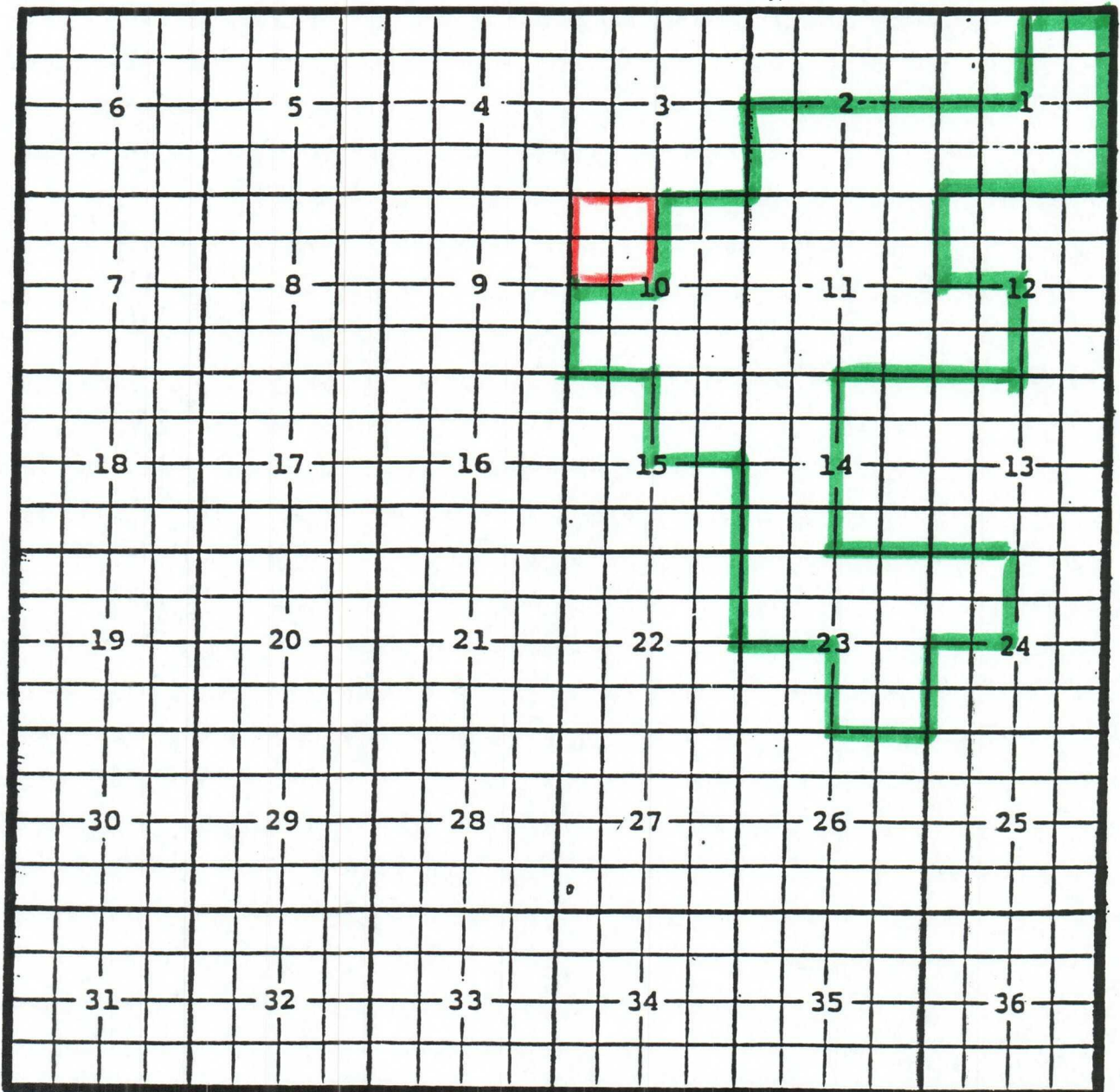
Completed 10/23/04 in the Bone Spring formation.

Top of perforations: 7542'

Eddy County, New Mexico

Tamano; Bone Spring Oil Pool

TOWNSHIP 18 SOUTH, RANGE 31 EAST, NMPM



Purpose: One completed oil well capable of producing.

Mewbourne Oil Company, Tamano '10' Federal Com. #4

Location: Unit E, Sec. 10, Township 18 South, Range 31 East, NMPM

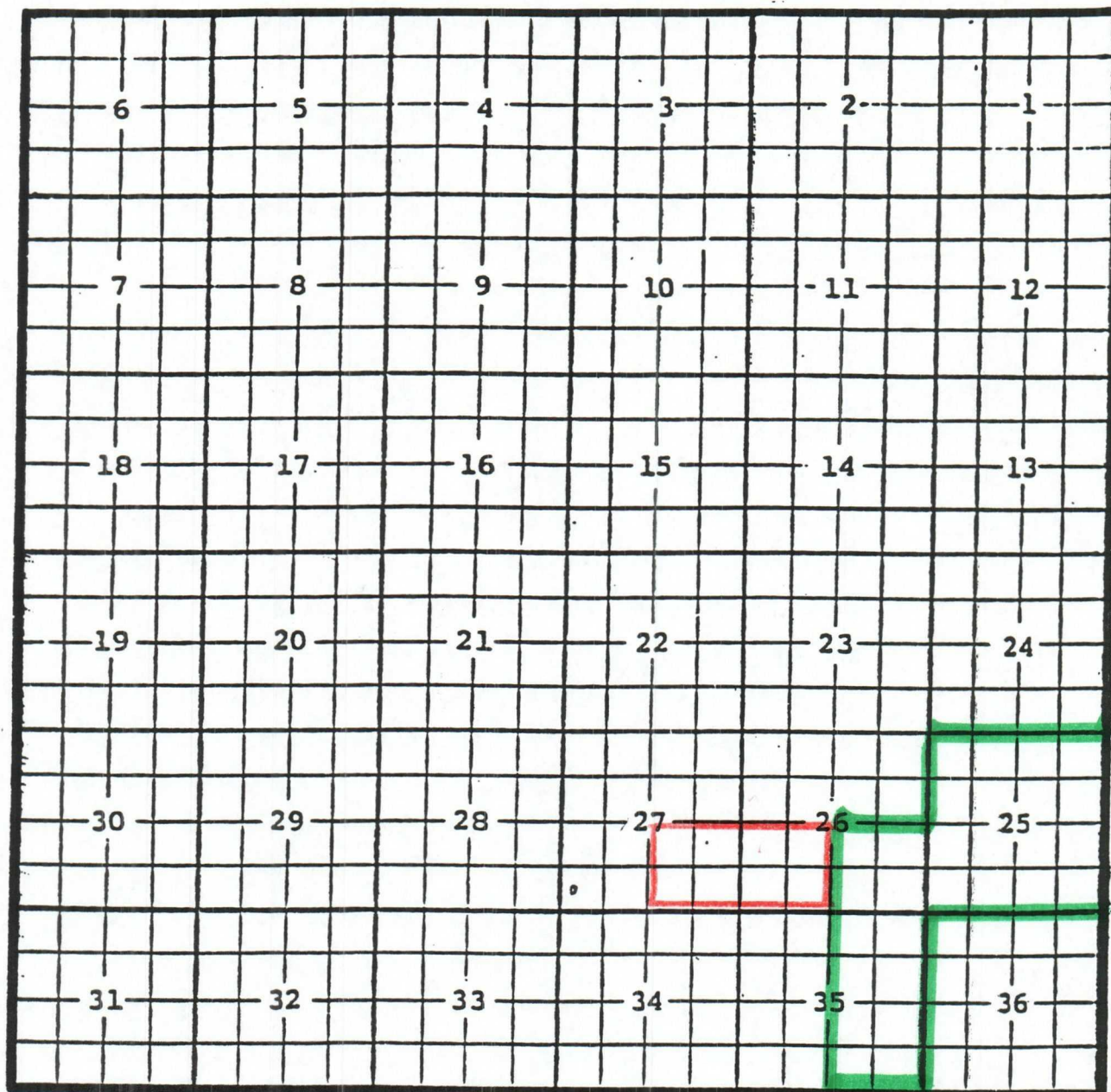
Completed 03/12/05 in the Bone Spring formation.

Top of perforations: 8108'.

Eddy County, New Mexico

Scanlon; Delaware Oil Pool

TOWNSHIP 20 SOUTH, RANGE 28 EAST, NMPM



Purpose: One completed oil well capable of producing.

Devon Energy Production Company, L.P., Burton '8' Flat Unit #

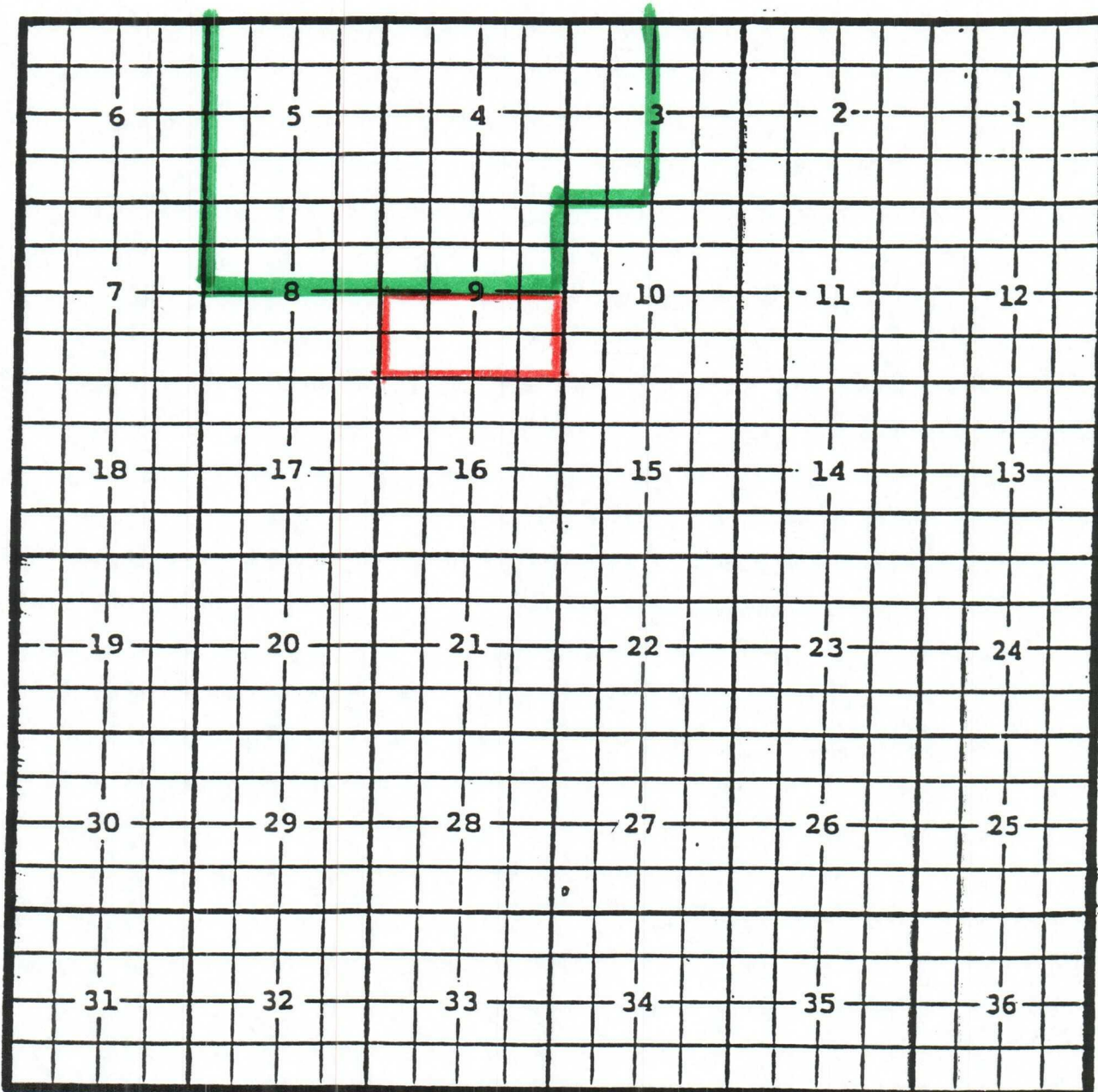
Location: Unit O, Sec. 27, Township 20 South, Range 28 East, NMPM

Completed 04/15/05 in the Delaware formation.

Top of perforations: 4818'

Tansill Dam; Atoka Gas Pool

Eddy County, New Mexico Tansill Dam; Atoka Gas Pool
TOWNSHIP 22 SOUTH, RANGE 27 EAST, NMPM



Purpose: One completed gas well capable of producing.

Mewbourne Oil Company, Pecos River 9 # 1

Location: Unit I, Sec. 9, Township 22 South, Range 27 East, NMPM

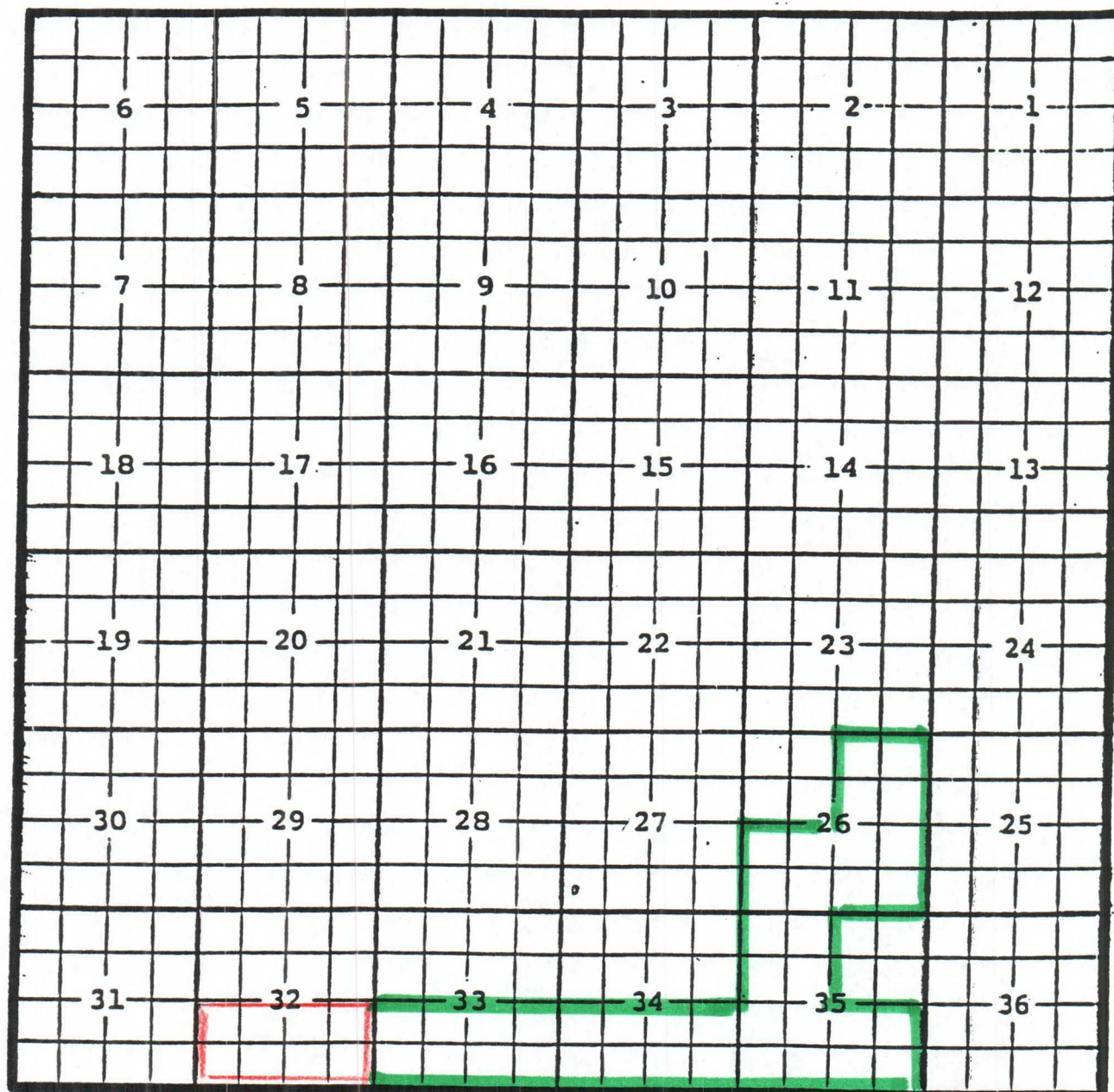
Completed 03/25/05 in the Atoka formation.

Top of perforations: 11,170'.

Eddy County, New Mexico

Winchester; Wolfcamp Gas Pool

TOWNSHIP 19 SOUTH, RANGE 28 EAST, NMPM



Purpose: One completed gas well capable of producing.

EOG Resources, Inc., State '32A' # 3

Location: Unit P, Sec. 32, Township 19 South, Range 28 East, NMPM

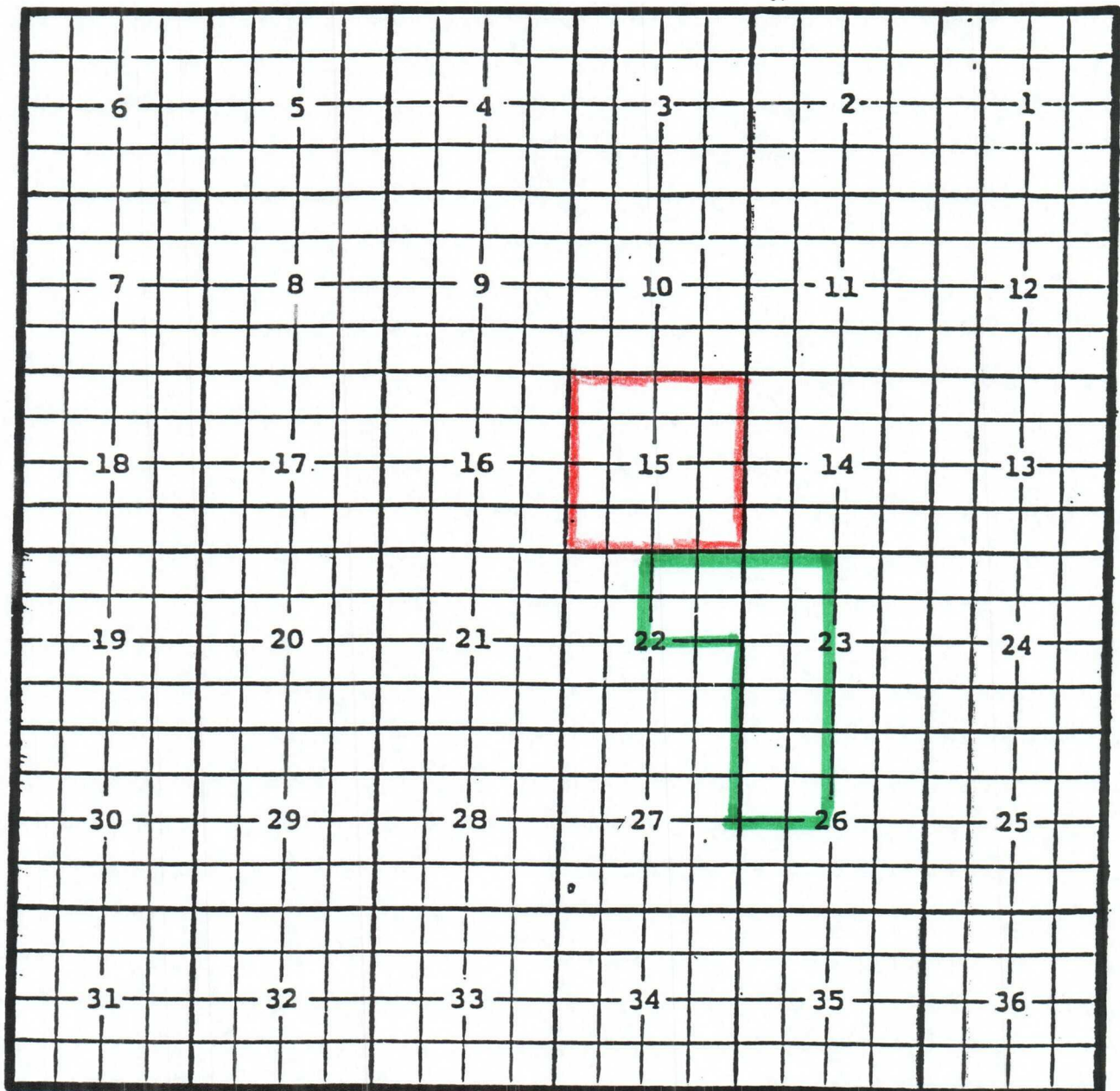
Completed 3/30/05 in the Wolfcamp formation.

Top of perforations: 8866'.

Eddy County, New Mexico

Winchester; Wolfcamp, North Oil Pool

TOWNSHIP 19 SOUTH, RANGE 28 EAST, NMPM



Purpose: One completed oil well capable producing.

Marbob Energy Corporation, Hint State # 1

Location: Unit E, Sec. 15, Township 19 South, Range 28 East, NMPM

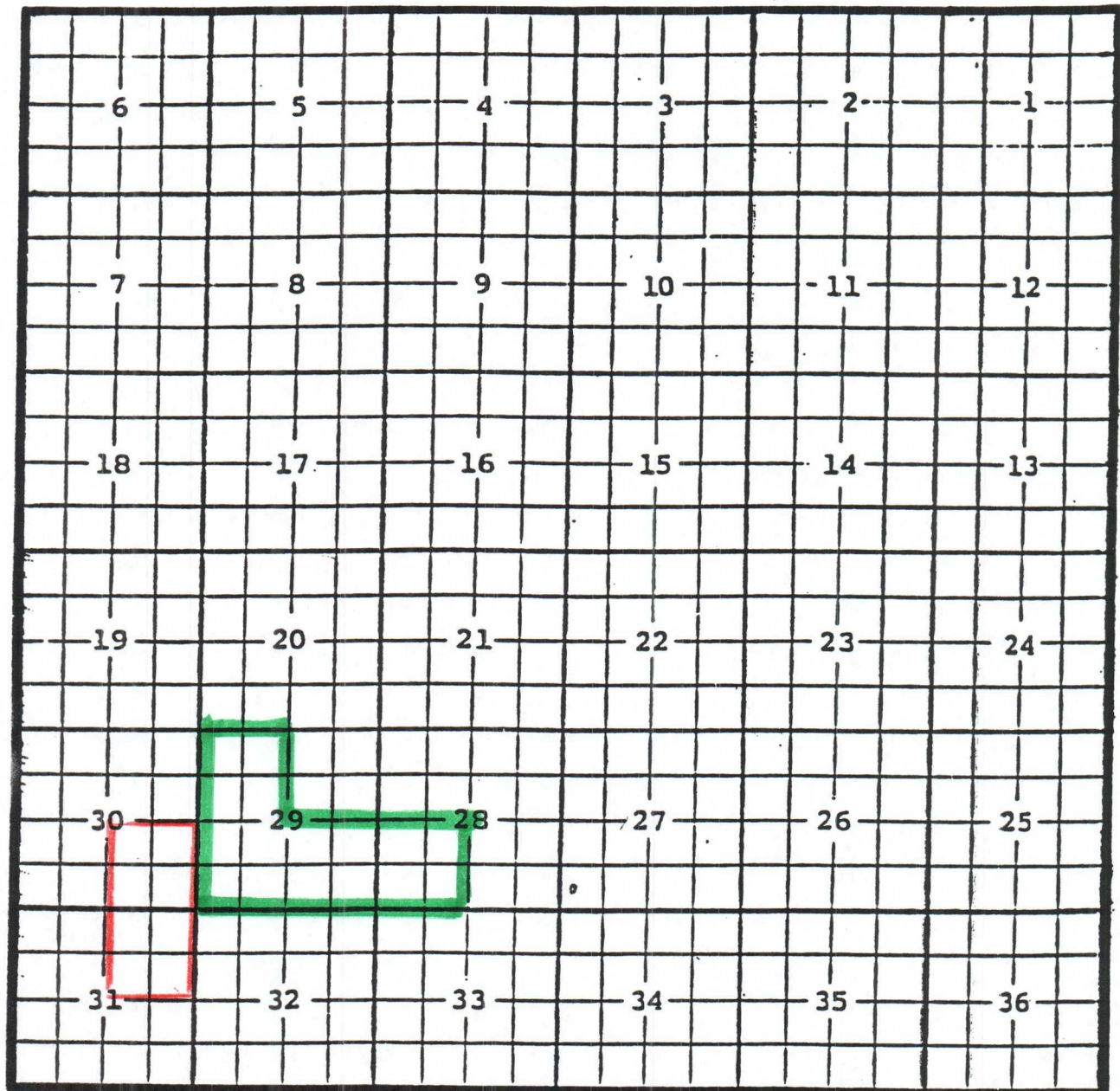
Completed 06/17/05 in the Wolfcamp formation.

Top of perforations: 8751'.

Eddy County, New Mexico

Wye; Delaware Oil Gas Pool

TOWNSHIP 22 SOUTH, RANGE 27 East, NMPM



Purpose: One completed oil well capable of producing.

Chi Operating, Inc., Allen # 3

Completed 05/26/05 in the Delaware formation.

Location: Unit B, Section 31, Township 22 South, Range 27 East, NMPM

Top of perforations 2822'.