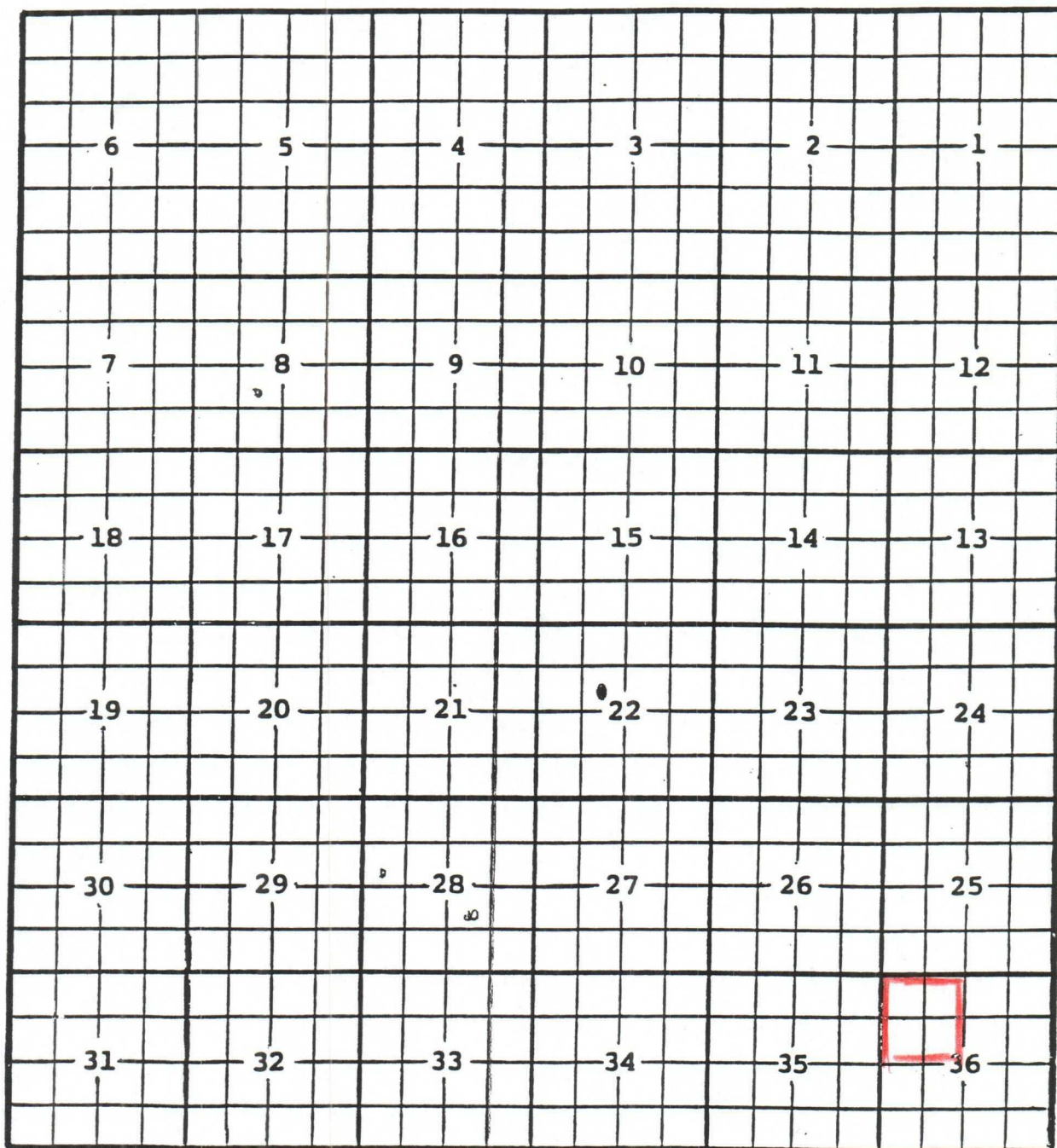


Eddy County, New Mexico

Fanning Draw; Abo Gas Pool

TOWNSHIP 21 SOUTH, RANGE 21 EAST, NMPM



Purpose: One completed gas well capable of producing.

Yates Petroleum Corporation, Duvel 'BDC' State # 1

Location: Unit C, Sec. 36, Township 21 South, Range 21 East, NMPM

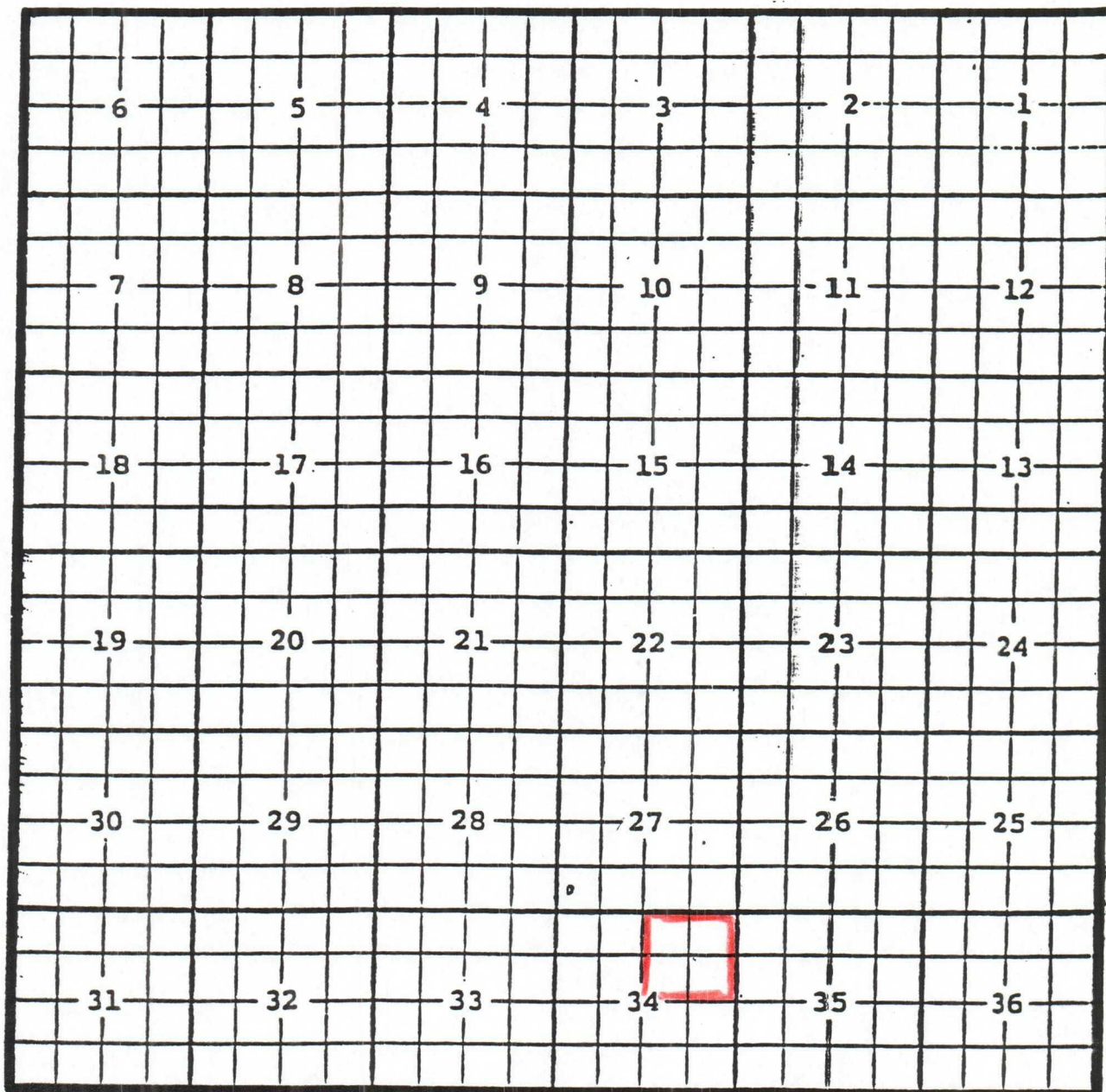
Completed 1/04/04 in the Abo formation.

Top of perforations: 3580'.

Chaves County, New Mexico

Jones Tank; Abo Oil Pool

TOWNSHIP 15 SOUTH, RANGE 29 EAST, NMPM



Purpose: One completed oil well capable of producing.

Yates Petroleum Corporation, Federal 'CL'# **5**

Location: Unit G, Sec. 34, Township 15 South, Range 29 East, NMPM

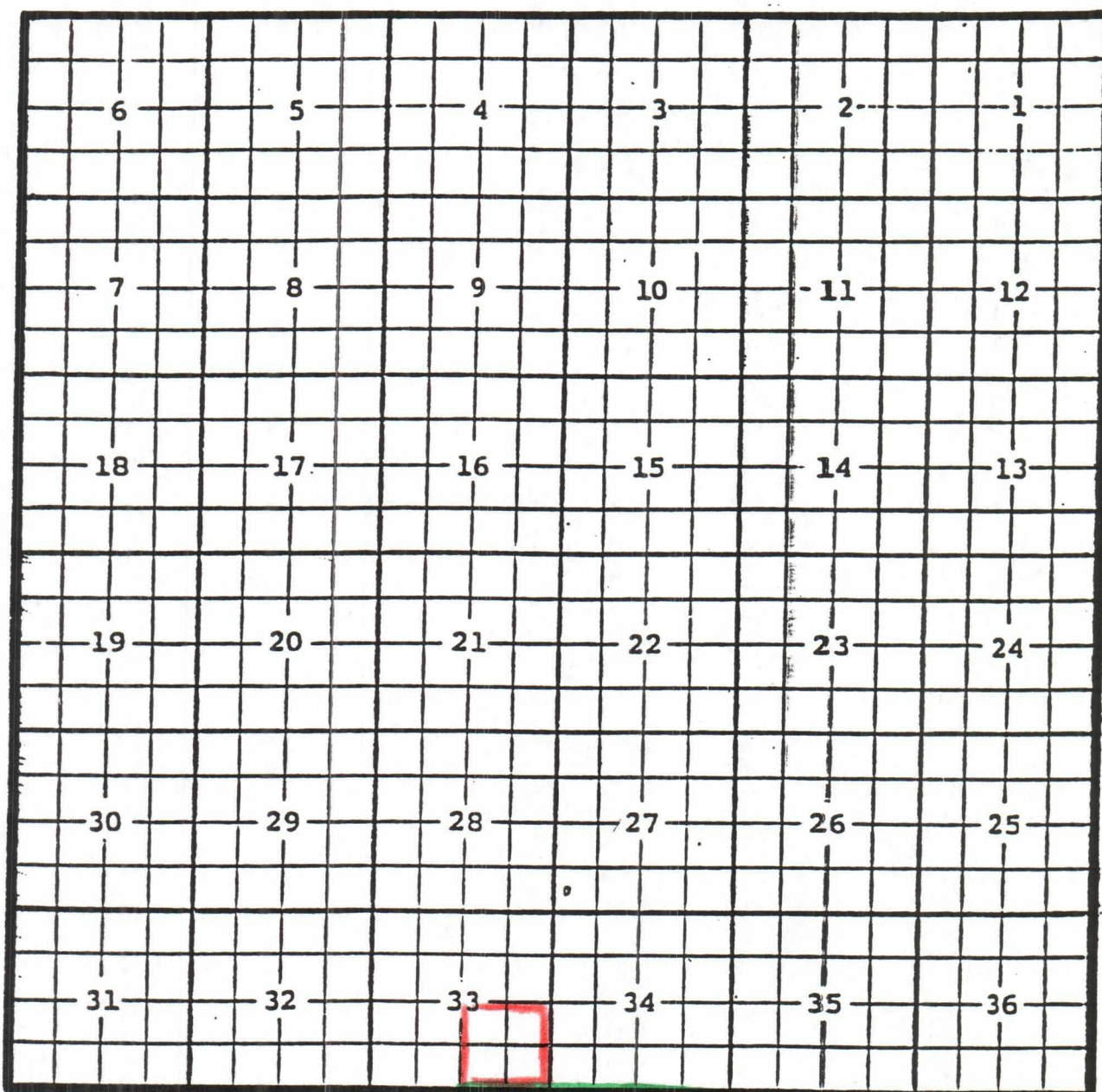
Completed 6/14/05 in the Abo formation.

Top of perforations: 7430'.

Eddy County, New Mexico

Chalk Bluff; Wolfcamp Oil Pool

TOWNSHIP 17 SOUTH, RANGE 27 EAST, NMPM



Purpose: One completed oil well capable of producing.

Chesapeake Operating, Inc., Federal 'Z' # 2

Location: Unit O, Sec. 33, Township 17 South, Range 27 East, NMPM

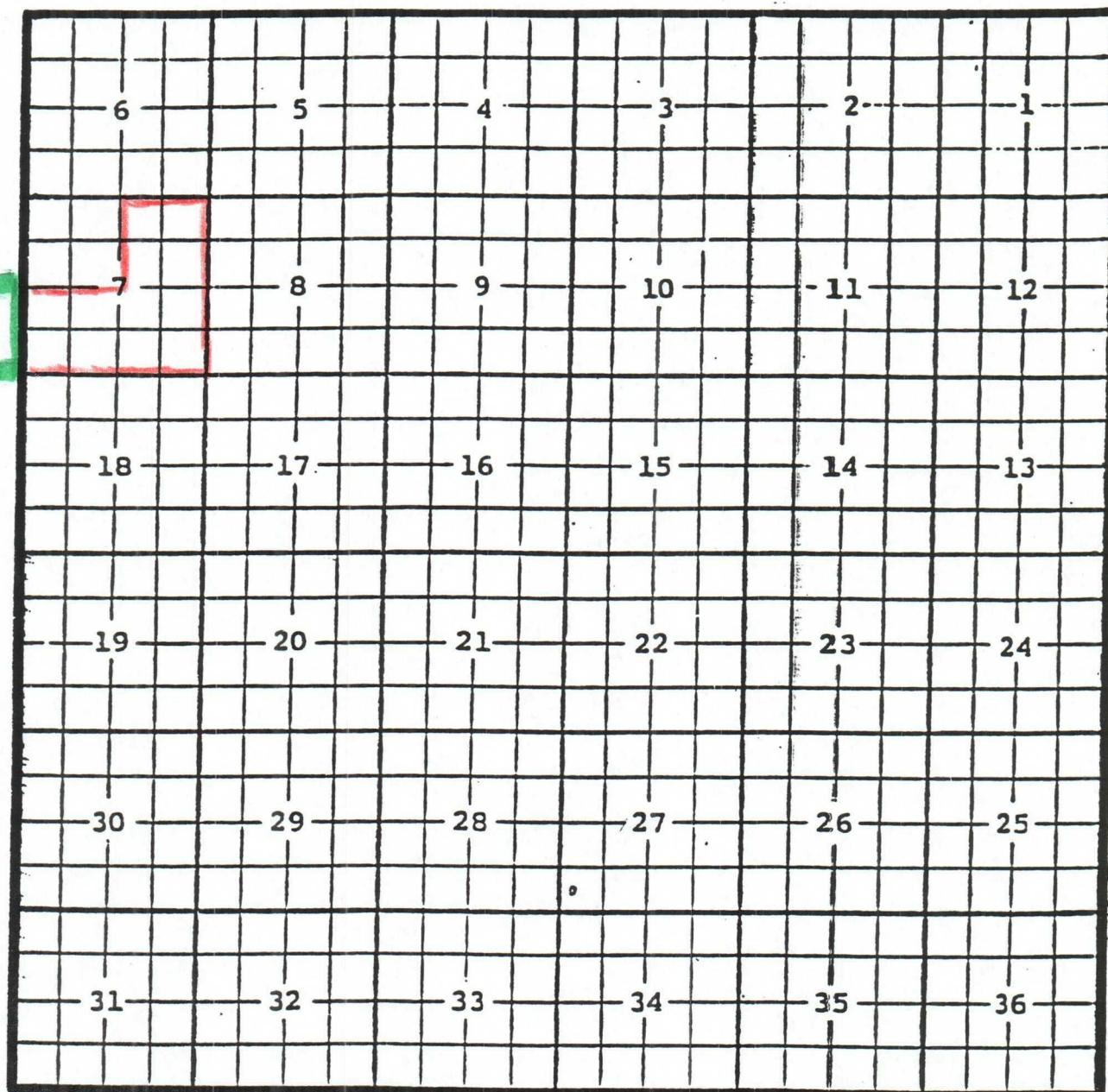
Completed 10/29/03 in the Wolfcamp formation.

Top of perforations: 6840'.

Eddy County, New Mexico

Dagger Draw; Atoka, Southeast Gas Pool

TOWNSHIP 20 SOUTH, RANGE 25 EAST, NMPM



Purpose: One completed gas well capable of producing.

Mewbourne Oil Company, Tombstone '7' Federal Com. # 1

Location: Unit P, Sec. 7, Township 20 South, Range 25 East, NMPM

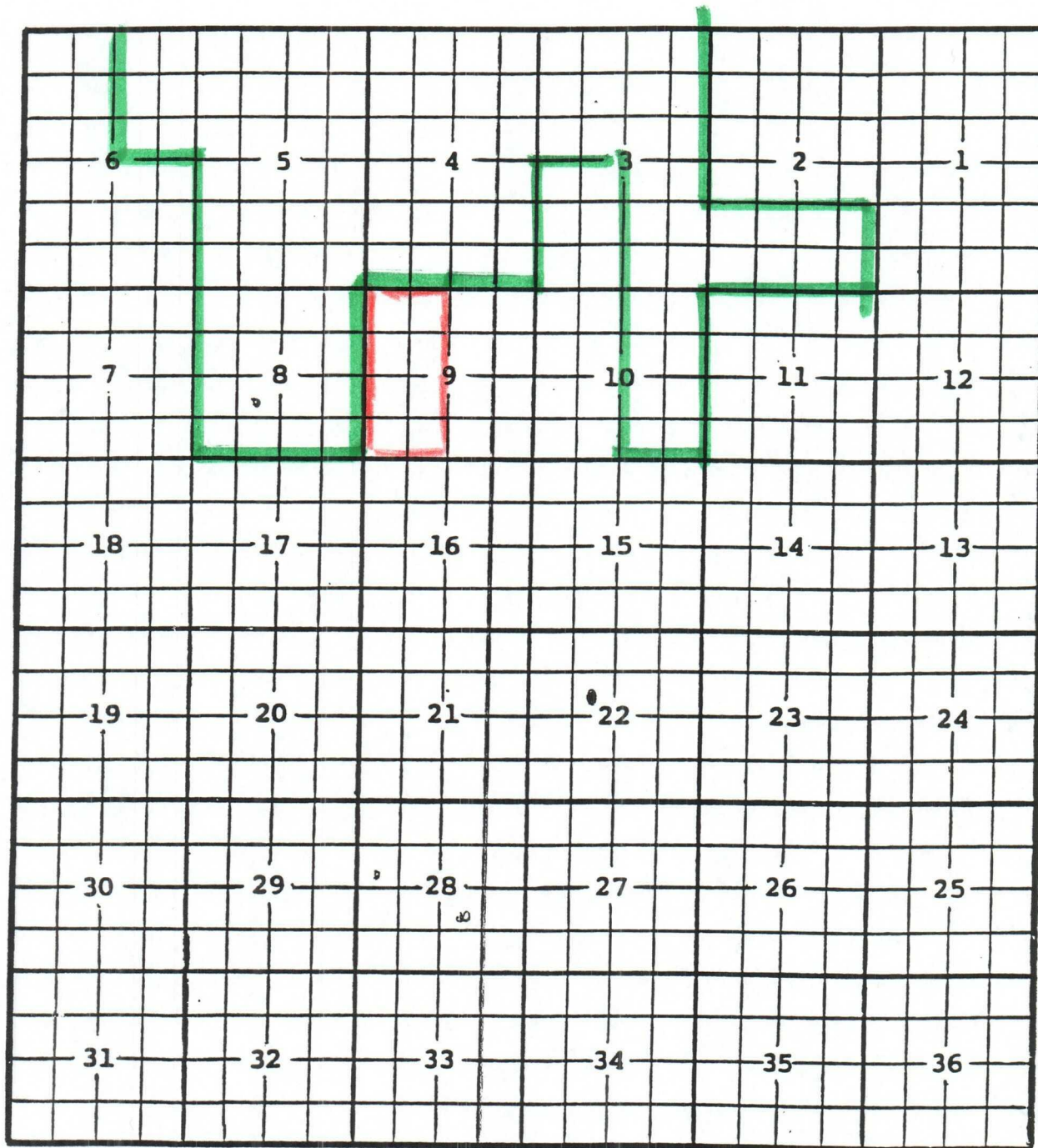
Completed 07/14/05 in the Atoka formation.

Top of perforations: 8992'.

Eddy County, New Mexico

Diamond Mound; Morrow Gas Oil Pool

TOWNSHIP 16 SOUTH, RANGE 28 EAST, NMPM



Purpose: One completed gas well capable of producing.

Chi Operating, Inc., Crow Flats '9' State Com. # 1

Location: Unit M, Sec. 9, Township 16 South, Range 28 East, NMPM

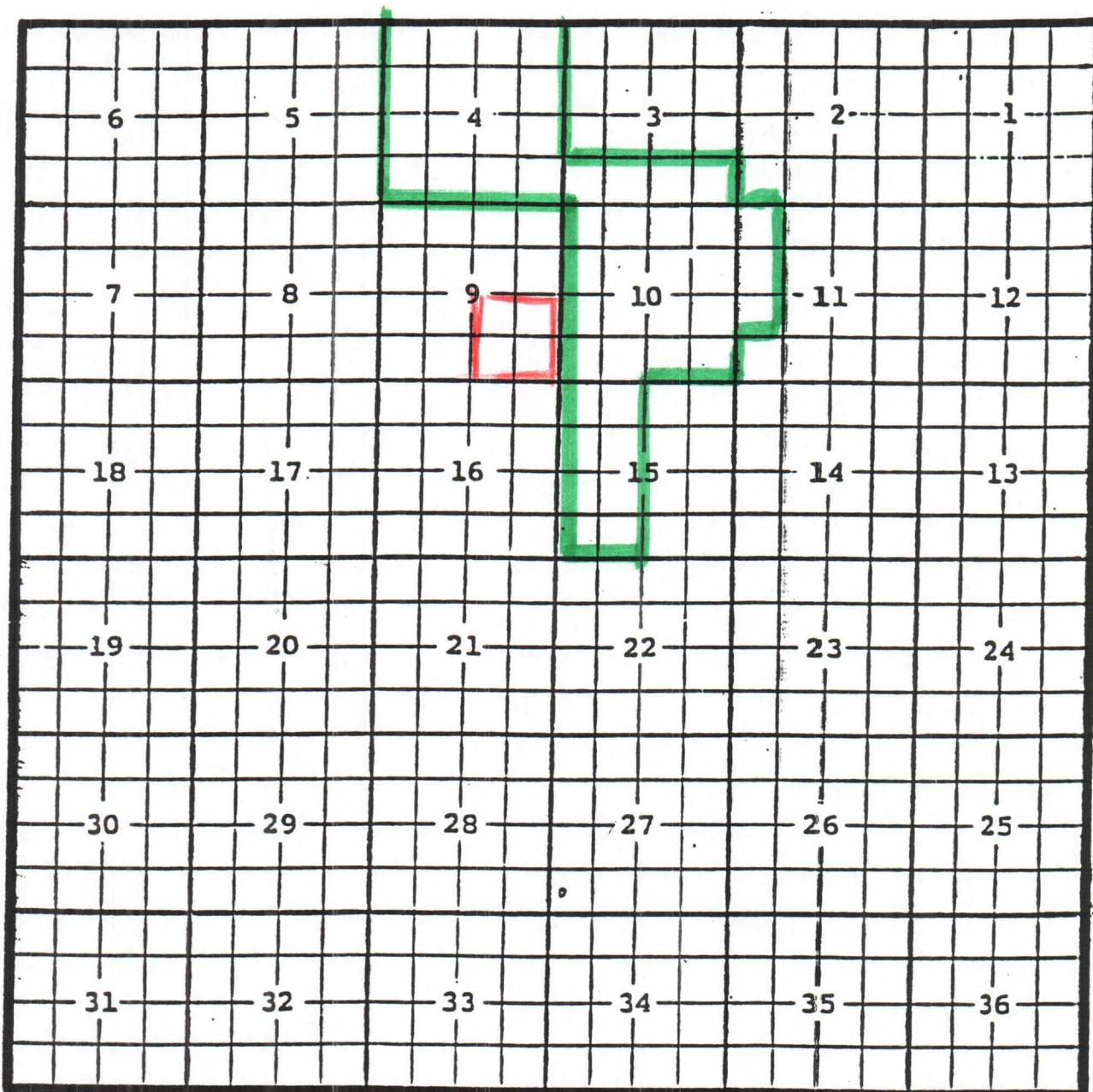
Completed 6/25/05 in the Morrow formation.

Top of perforations: 9186'.

Eddy County, New Mexico

Esperanza; Delaware Oil Pool

TOWNSHIP 22 SOUTH, RANGE 27 East, NMPM



Purpose: One completed oil well capable of producing.

Mewbourne Oil Company, Pecos River 9 # 3

Location: Unit I, Section 9, Township 22 South, Range 27 East, NMPM

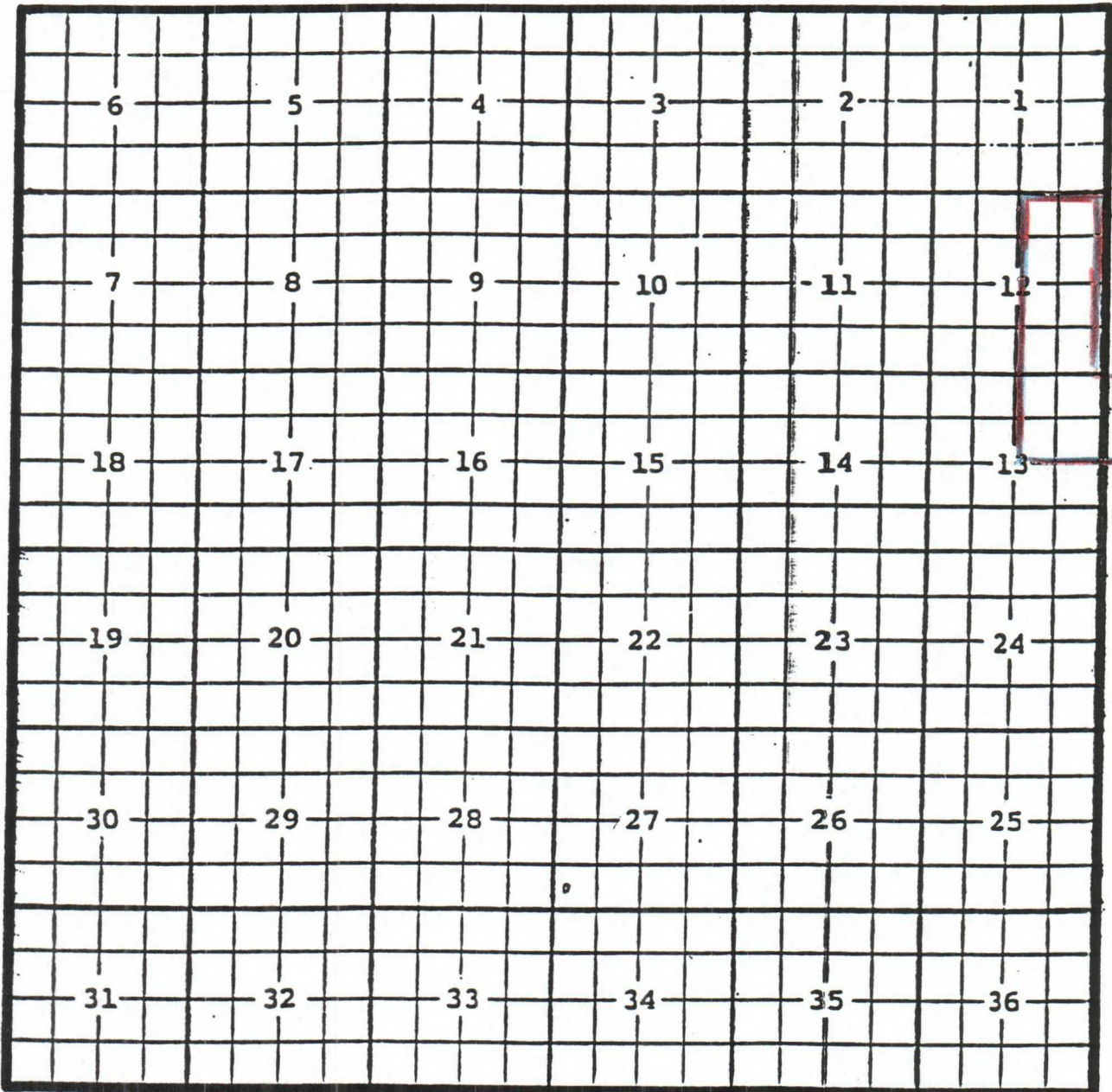
Completed 06/25/05 in the Delaware formation.

Top of perforations: 5104'.

Chaves County, New Mexico

Foor Ranch; Pre-Permian Gas Pool

TOWNSHIP 9 SOUTH, RANGE 25 EAST, NMPM



Purpose: One completed gas well capable producing.

Chesapeake Operating, Inc., Leeman '12' Federal # 6

Location: Unit M, Sec. 12, Township 9 South, Range 25 East, NMPM

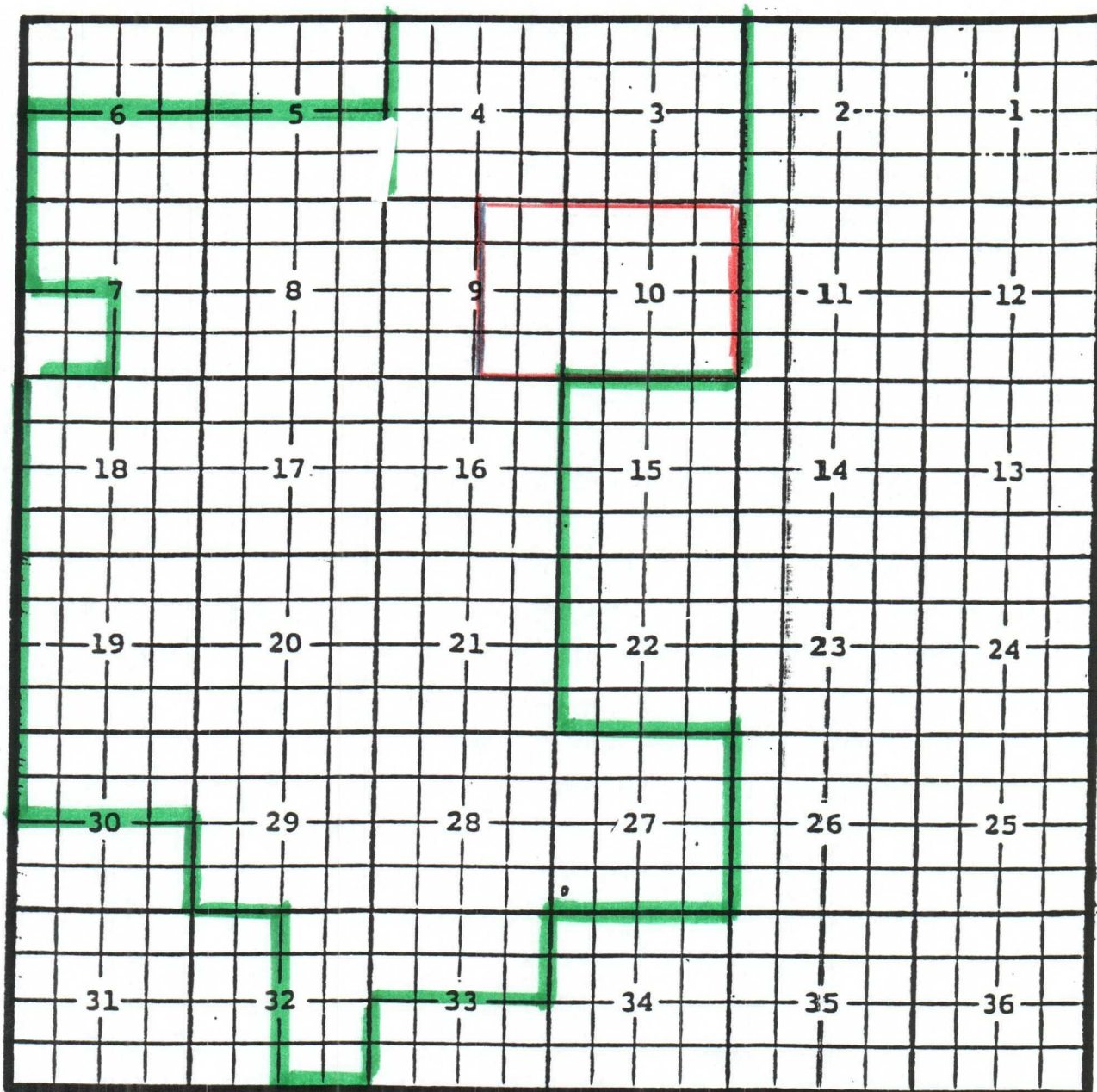
Completed 05/13/05 in the Siluro-Devonian formation.

Top of perforations: 5466'.

Eddy County, New Mexico

Happy Valley; Morrow Gas Pool

TOWNSHIP 22 SOUTH, RANGE 26 EAST, NMPM



Purpose: One completed gas well capable producing.

Thompson, J. Cleo, Bennett # 1

Location: Unit C, Sec. 10, Township 22 South, Range 26 East, NMPM

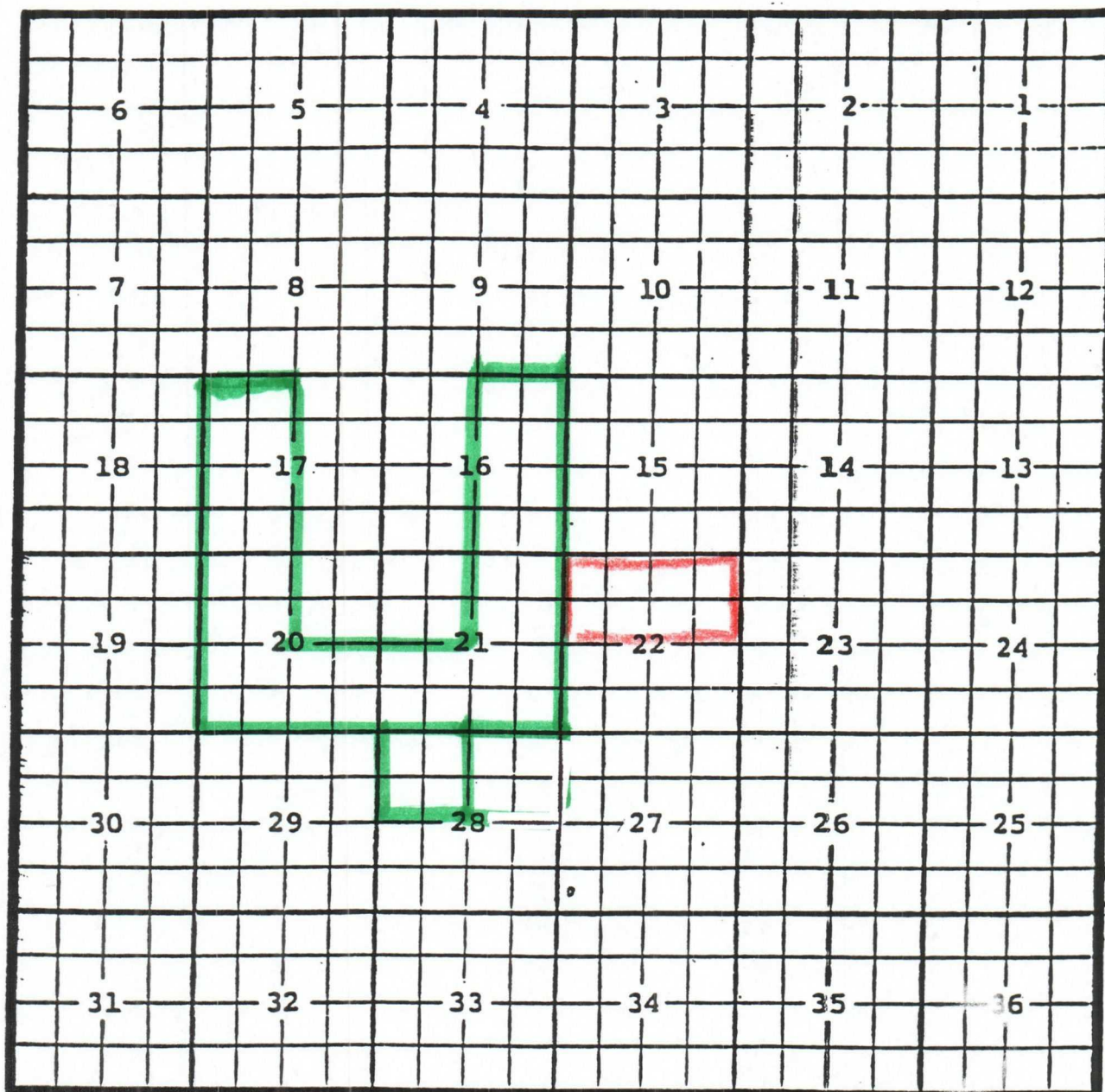
Completed 6/01/05 in the Morrow formation.

Top of perforations: 11,120'.

Eddy County, New Mexico

Harroun Ranch; Delaware, Northeast Oil Pool

TOWNSHIP 23 SOUTH, RANGE 29 EAST, NMPM



Purpose: One completed oil well capable of producing.

Devon Energy Production Company, L.P., Laguna Salado South Unit # 1

Location: Unit F, Sec. 22, Township 23 South, Range 29 East, NMPM

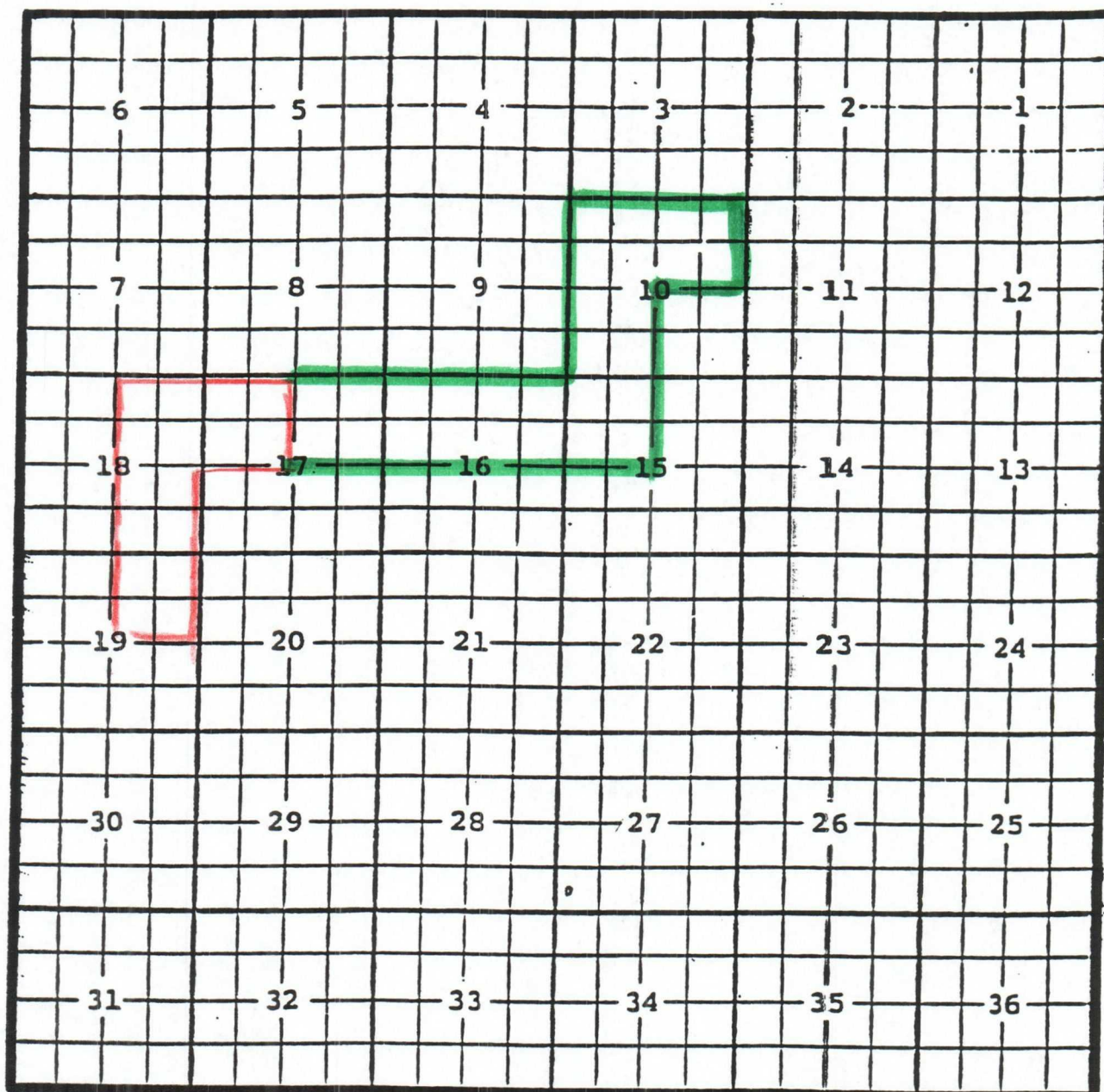
Completed 5/10/05 in the Delaware formation.

Top of perforation: 6679'.

Eddy County, New Mexico

Henshaw; Wolfcamp, Southeast Oil Pool

TOWNSHIP 17 SOUTH, RANGE 31 EAST, NMPM



Purpose: One completed oil well capable of producing.

Marbob Energy Company, OCY Cherry Vanilla Federal Com. # 1

Location: Unit H, Section 19, Township 17 South, Range 31 East. NMPM

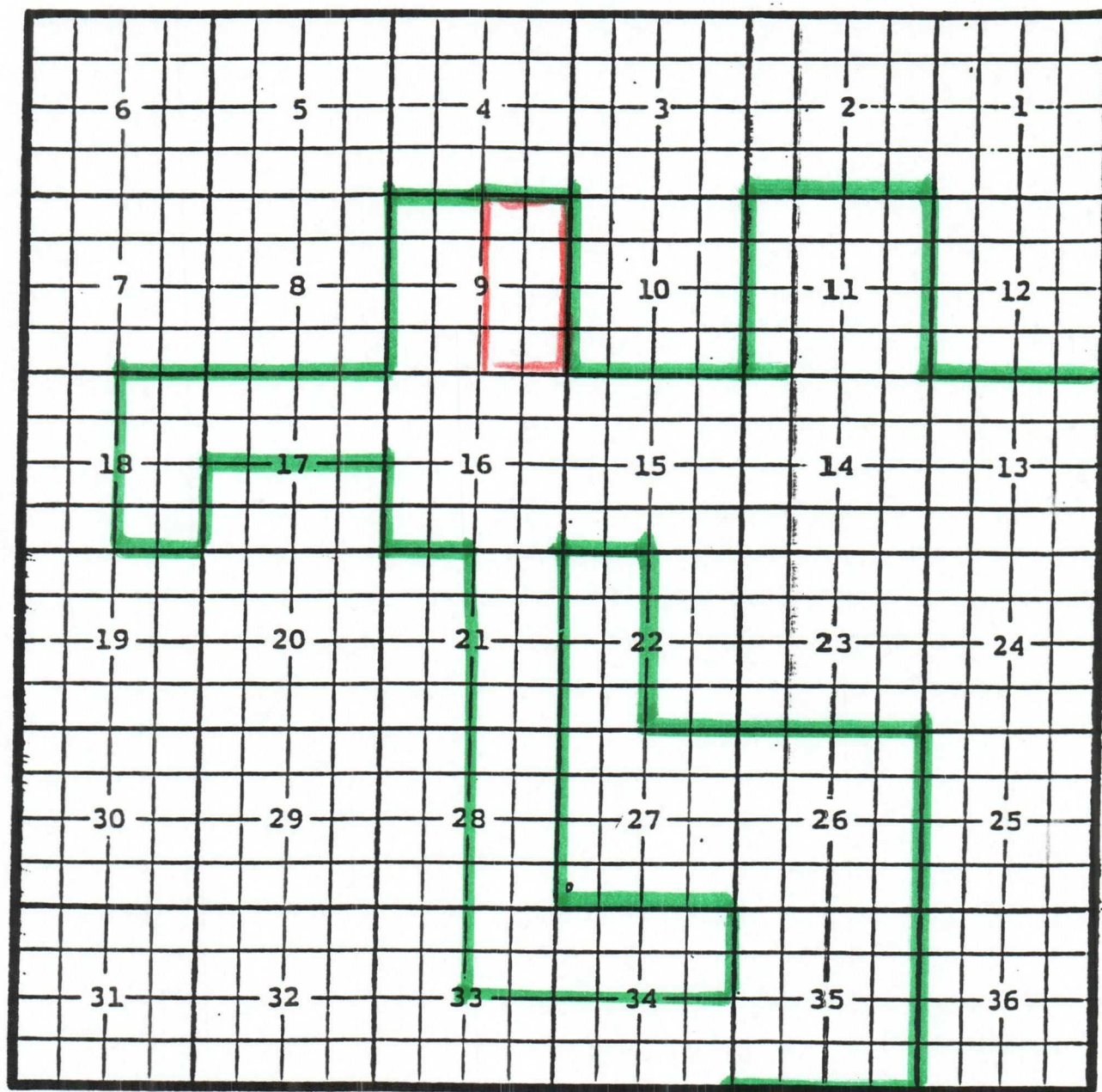
Completed on 7/21/05 in the Wolfcamp formation.

Top of perforations: 7974'.

Eddy, New Mexico

Penasco Draw; Permo-Pennsylvanian Gas Pool

TOWNSHIP 18 SOUTH, RANGE 24 EAST, NMPM



Purpose: One completed gas well capable of producing.

Mack Energy Corporation, Rio Grande Com. # 1

Location: Unit P, Section 9, Township 18 South, Range 24 East. NMPM

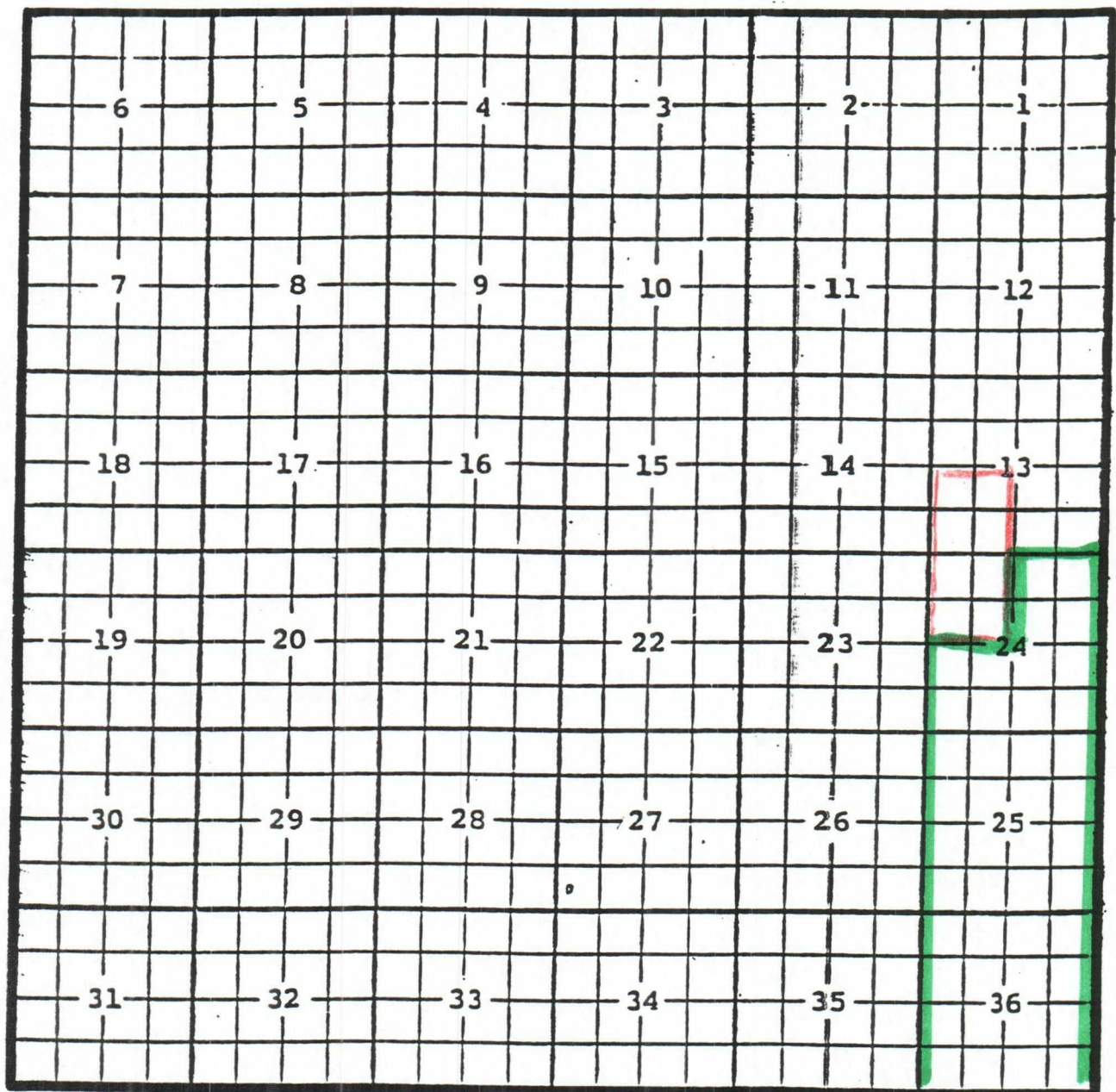
Completed on 5/19/05 in the Upper Pennsylvanian formation.

Top of perforations: 6195'.

Eddy County, New Mexico

Quahada Ridge; Delaware, Southeast Oil Pool

TOWNSHIP 22 SOUTH, RANGE 30 EAST, NMPM



Purpose: One completed oil well capable of producing.

Devon Energy Production Company, L.P., Apache '13' Federal # 6

Location: Unit P, Sec. 13, Township 22 South, Range 30 East, NMPM

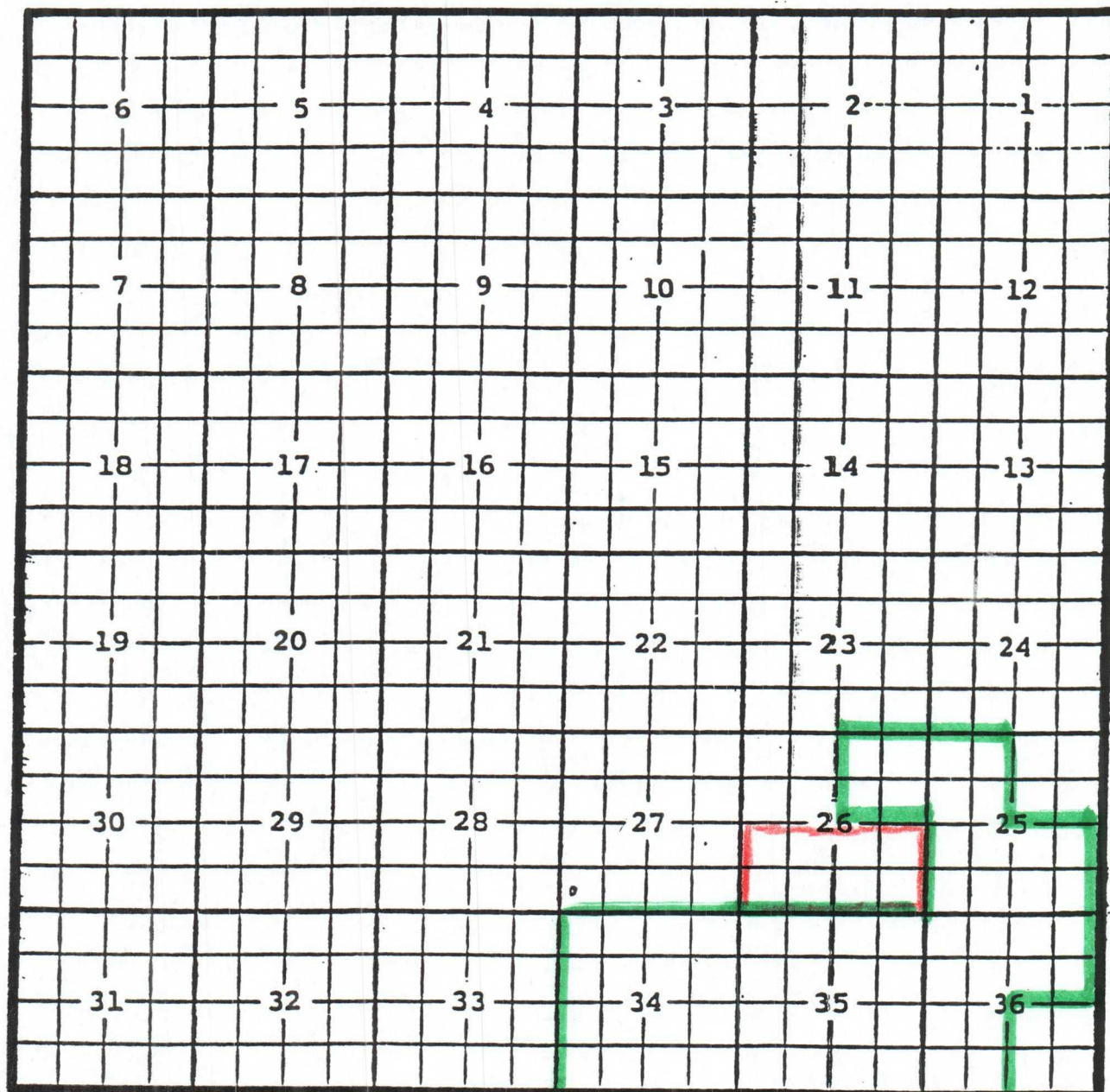
Completed 04/10/05 in the Delaware formation

Top of perforations: 8100'.

Eddy County, New Mexico

Red Lake; Glorieta-Yeso, Northeast Oil Pool

TOWNSHIP 17 SOUTH, RANGE 27 EAST, NMPM



Purpose: One completed oil well capable of producing.

Devon Energy Production Company, Eagle '26N' Federal # 2

Location: Unit N, Sec. 26, Township 17 South, Range 27 East, NMPM

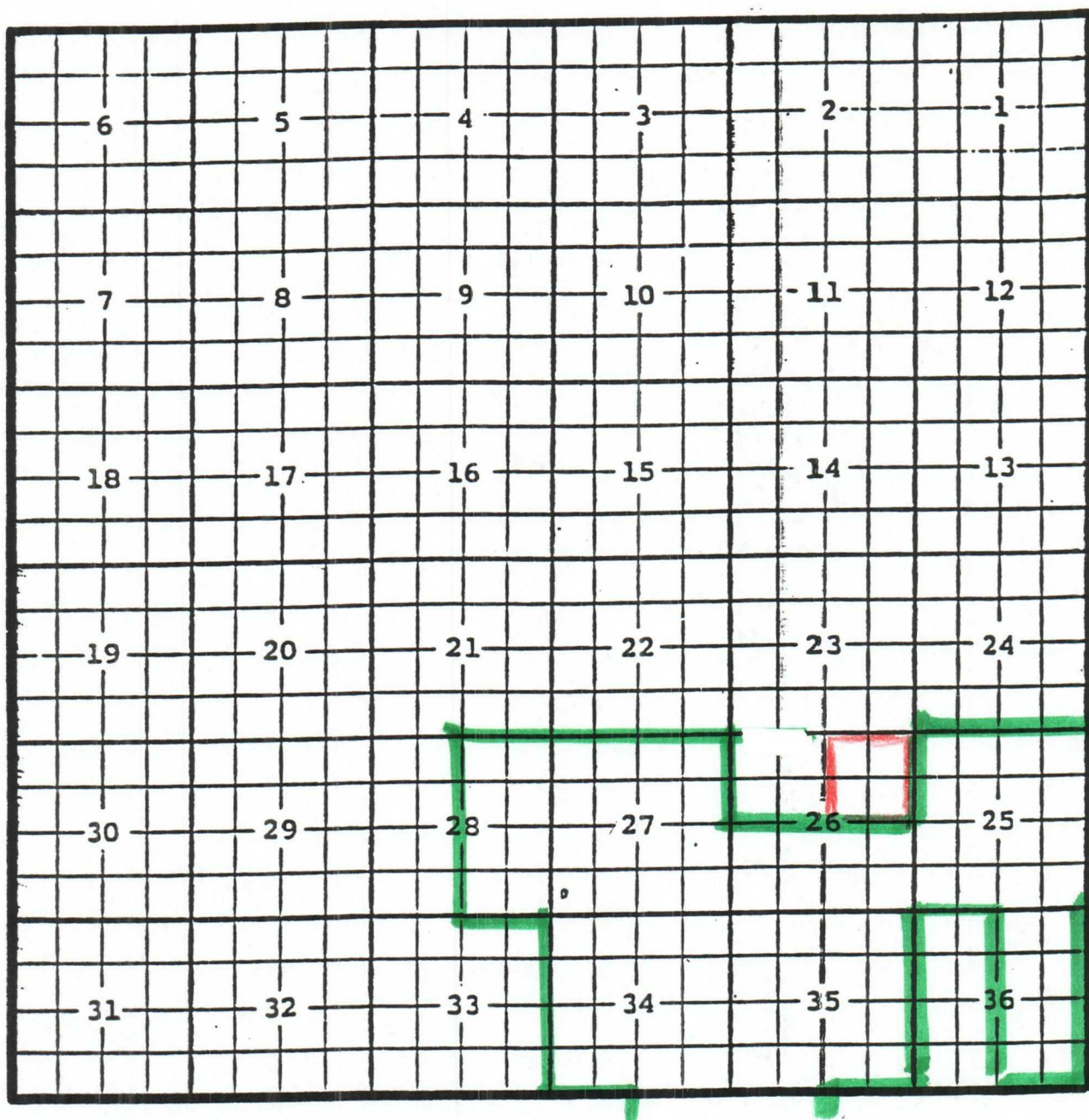
Completed 6/24/05 in the Glorieta-Yeso formation.

Top of perforations: 2961'.

Eddy County, New Mexico

Salt Draw; Atoka Gas Pool

TOWNSHIP 24 SOUTH, RANGE 28 EAST, NMPM



Purpose: One completed gas well capable of producing.

EOG Resources, Inc., Rock Spur '26' Fee Com. # 1

Location: Unit A, Sec. 26, Township 24 South, Range 28 East, NMPM

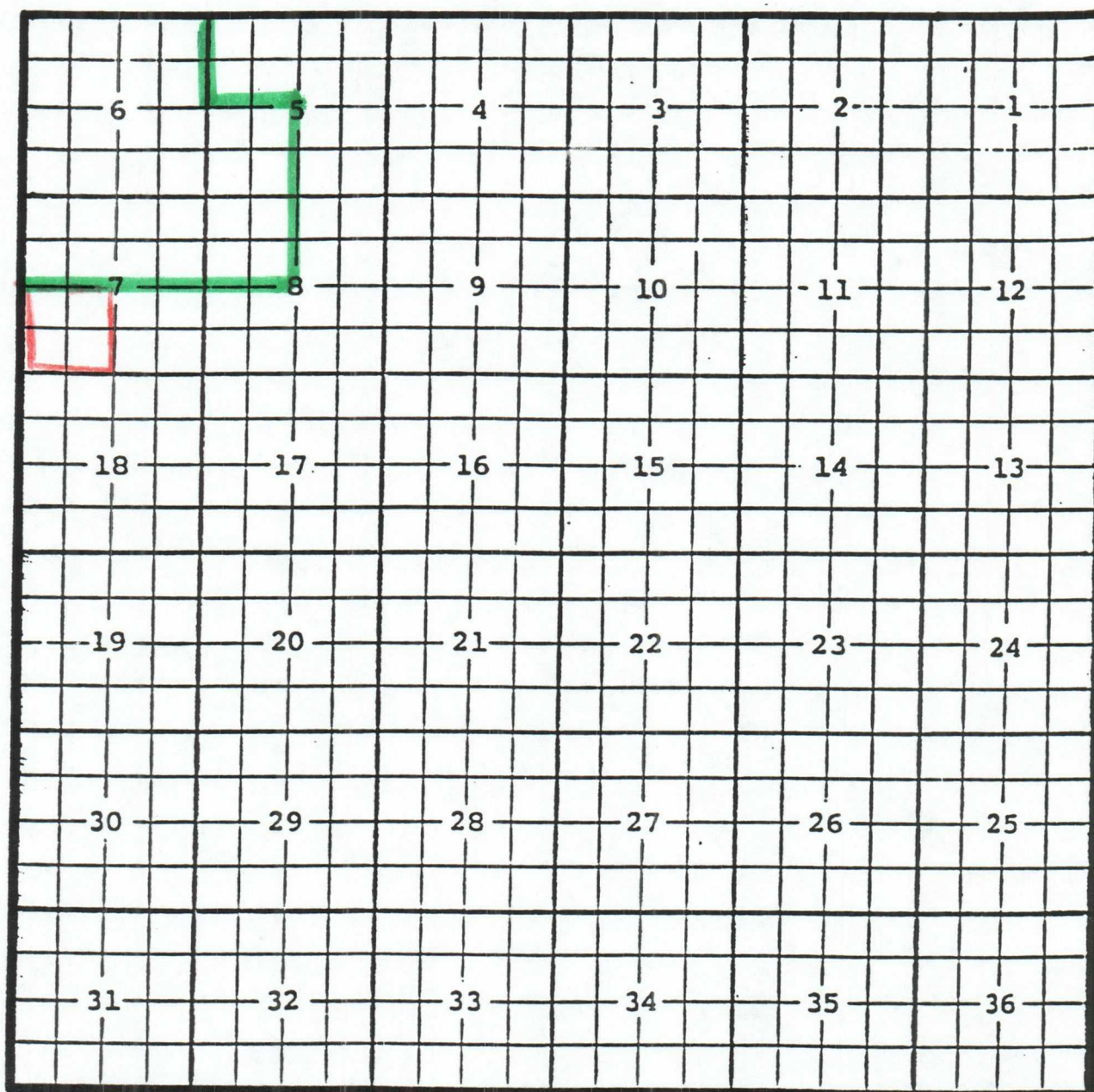
Completed 7/07/05 in the Atoka formation.

Top of perforations: 11,830'.

Eddy County, New Mexico

San Dunes; Delaware, South Oil Pool

TOWNSHIP 24 SOUTH, RANGE 31 EAST, NMPM



Purpose: One completed oil well capable of producing.

Pogo Producing Company, Palladium '7' Federal # 10

Location: Unit N, Sec. 7, Township 24 South, Range 31 East, NMPM

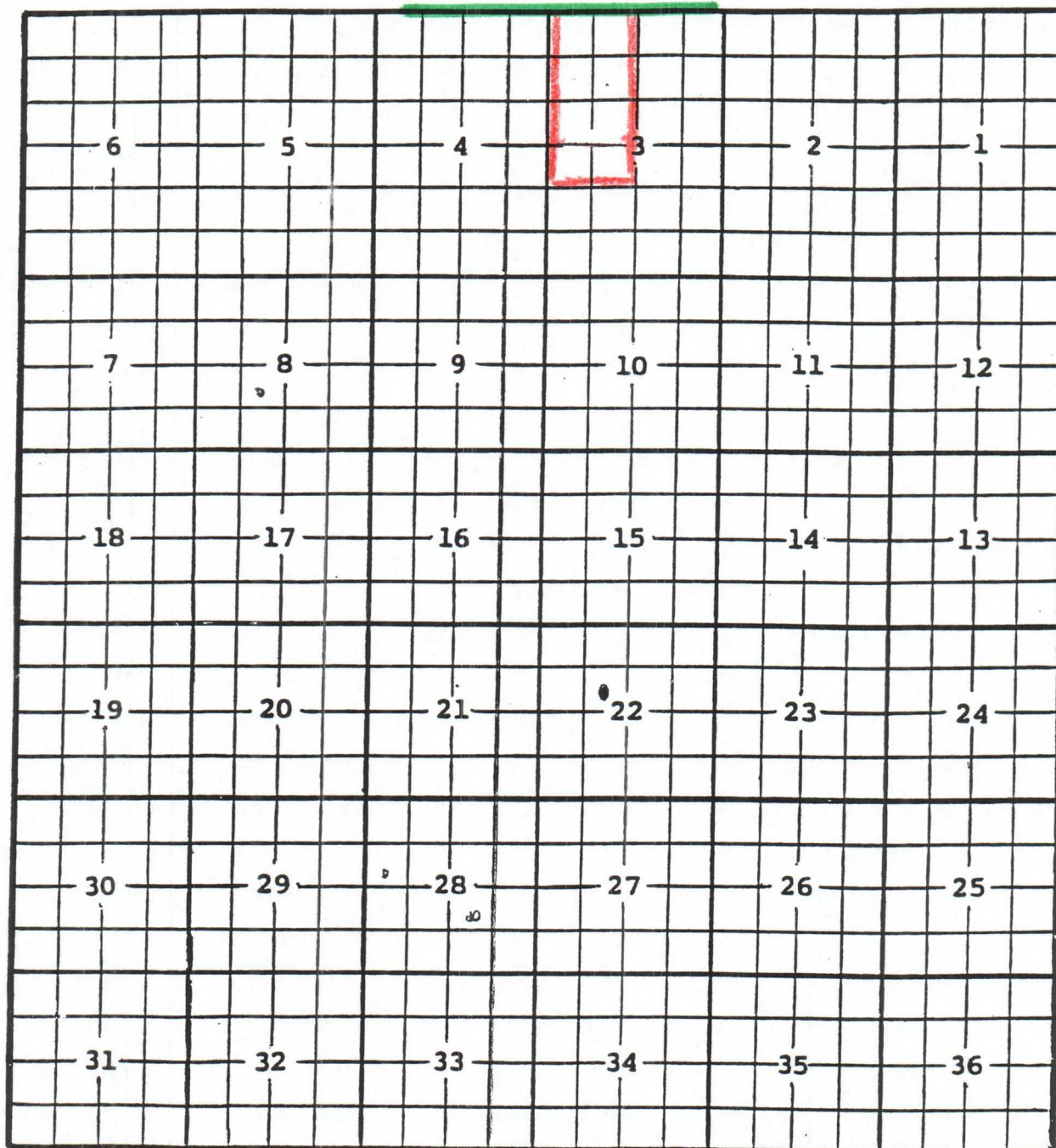
Completed 7/22/05 in the Delaware formation.

Top of perforations: 7875'.

Eddy County, New Mexico

Springs; Morrow Gas Pool

TOWNSHIP 21 SOUTH, RANGE 25 EAST, NMPM



Purpose: One completed gas well capable of producing.

Marbob Energy Corporation, Double Trouble Federal Com. # 1

Location: Lot 1, Sec. 3, Township 21 South, Range 25 East, NMPM (Surface location)

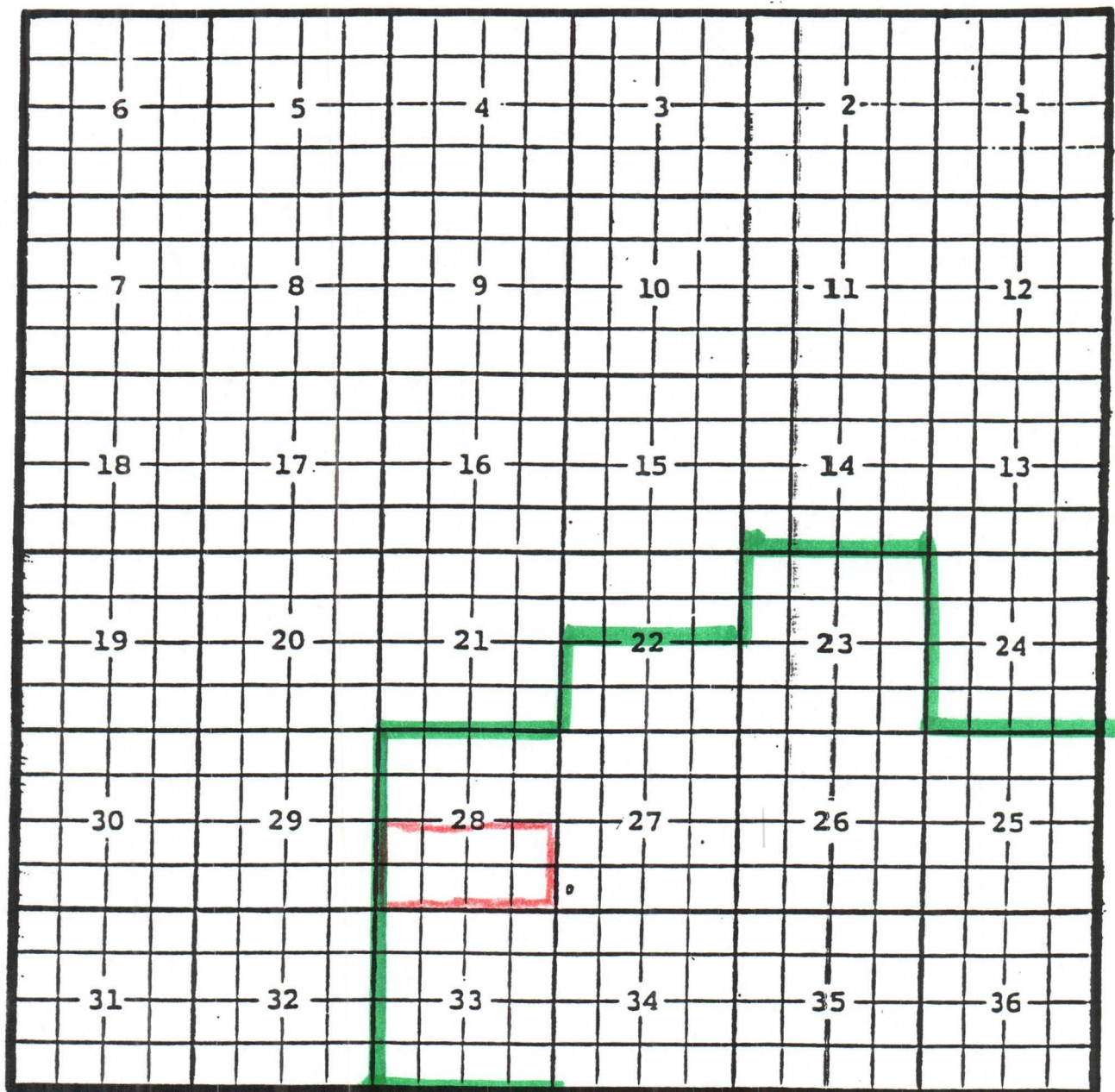
Completed 06/24/05 in the Morrow formation.

Top of perforations: 10,766'.

Eddy County, New Mexico

Turkey Track; Morrow, North Gas Pool

TOWNSHIP 18 SOUTH, RANGE 28 EAST, NMPM



Purpose: One completed gas well capable of producing.

BP America Production Company, Saguaro '28' State #1

Location: Unit L, Sec. 28, Township 18 South, Range 28 East, NMPM

Completed 6/20/05 in the Morrow formation.

Top of perforations: 10,613'.