

Brooks, David K., EMNRD

From: Brooks, David K., EMNRD
Sent: Wednesday, September 04, 2013 11:42 AM
To: 'Ken Bailey'
Subject: RE: Hunt Oil Company - Regina Com 25-2-14-15 #1H; NSL Application

Good Morning, Mr. Bailey

Mr. Ezeanyim and I met with the Director this morning.

Her position is that this is something that can be done if all owners agree, but that the project areas formed in this way cannot be compulsory pooled.

Accordingly, this can be done only if you can get agreement of all owners. Procedurally, it will require the formation of two non-standard, 320-acre proration units in Section 14. This will require filing a non-standard proration unit (NSP) application, and giving notice pursuant to Rule 19.14.4.12.A(3). These non-standard proration units can then be combined with standard proration units comprising Sections 15 and 13, respectively. New notices for the non-standard proration units will have to be given because the notices you previously sent erroneously referred to a 1280-acre unit. In addition appropriate notices will need to be given for the non-standard location (NSL) application pursuant to Rule 19.15.4.12.A(2).

I realize you may have questions. If so, please feel free to call me.

Sincerely

David K. Brooks
Legal Examiner
505-476-3450

From: Ken Bailey [mailto:KBailey2@huntoil.com]
Sent: Tuesday, September 03, 2013 12:34 PM
To: Brooks, David K., EMNRD
Cc: Ryan Boschetti; Bill Phillips; Mike Gilchrist; Tom Cwikla; Goetze, Phillip, EMNRD; Ezeanyim, Richard, EMNRD; John C Thompson; John Michael Richardson - J Bar Cane, Inc. (jmr@jbarcane.com)
Subject: RE: Hunt Oil Company - Regina Com 25-2-14-15 #1H; NSL Application

Mr. Brooks,

I wanted to follow up our phone conversation earlier today with an email.

Hunt Oil Company's proposed 960 acre Non-Standard Project Area is predicated on the following points:

- Desire for an economic well in the Gallup (minimum 7,000' lateral required).
- Successfully drilling a 7,000' lateral before considering more extended laterals.
- Efficient development of our acreage by only including acreage that will be developed in our Project Area (a 1280 acre Project Area (PA) would "strand" a 320 acre block).
- We came to Santa Fe and met with the OCD and worked through all of the above and were told it was all doable.

We understand that our discussions in Santa Fe with OCD employees were not a guarantee of approval, but I think you can understand our confusion and even a little frustration about the situation. We felt that we had laid the proper ground work to avoid these types of issues. Our desire is to have a logical, efficient, and economic plan that minimizes wasting your time or ours.

Additionally, we have done quite a bit of Land work based on the 960 size. Including deals with those who have acreage in the PA that want to participate in the well and those that do not want to participate. We have also made the required notifications of offset operators.

My understanding is that you are to meet with your Director on this and I wanted you to have a synopsis of our views for your use during that meeting. Good luck with the meeting and I will talk with you late in the week.

Thank you for your help,

Ken Bailey
Senior Staff Geologist
Hunt Oil Company
ofc 214-978-8822
fax 214-978-8888
kbailey2@huntoil.com

From: Brooks, David K., EMNRD [<mailto:david.brooks@state.nm.us>]
Sent: Thursday, August 29, 2013 4:06 PM
To: john@walsheng.net
Subject: Hunt Oil Company - Regina Com 25-2-14-15 #1H; NSL Application

Good Afternoon, Mr. Walsh

We received the referenced application for non-standard location approval of an approximately one and one-half mile horizontal well to be drilled in Sections 14 and 15 of 25N-2W in Rio Arriba County, in the Gavilan Mancos Pool.

You have attached a notice to offsets which correctly, in accordance with Rule 19.15.16.16.E, proposes a 1280-acre non-standard project area comprising all of Sections 14 and 15. This is a non-standard project area than can be formed under that rule in a pool spaced on 640 acres. If you certify to us that no one has communicated any objection to the proposed non-standard project area, we can proceed to consideration of the NSL application.

However, there are two problems with your proposed NSL application. First, the plat you furnished shows the "Proposed Non-Standard Project Area" as comprising only the W/2 of Section 14, and Section 15 and consisting of 960 acres. This cannot be done under Rule 19.15.16.16, because that rule does not authorize division of spacing units, and in a pool spaced on 640 acres, all of Section 14 would constitute a single spacing unit. Designating a 1280-acre NSPA, as you do in your attached notice letters, would not preclude you from later proposing a NSPA comprising all of Sections 13 and 14 for your suggested future wells to the east, since project areas may overlap. Alternatively, you could file a separate application to form two non-standard 320-acre spacing units in Section 14. However, that procedure would require that you re-propose you NSPA as a 960-acre NSPA. Simplest would be to furnish us a new plat indicating a 1280-acre NSPA, as in your notice letters.

Second, you have not dealt with the issue of the required notices to owners in Section 16 of the encroachment proposed to the west by your non-standard location. Please advise if Hunt Oil is the owner of the working interest in Section 16. Otherwise you will need to send notices to the owners in that section specifically calling their attention to the proposed encroachment and admonishing them that any objection must be filed with OCD within 20 days following your notification.

Sincerely

David K. Brooks
Legal Examiner

Brooks, David K., EMNRD

From: Ken Bailey <KBailey2@huntoil.com>
Sent: Tuesday, September 03, 2013 12:34 PM
To: Brooks, David K., EMNRD
Cc: Ryan Boschetti; Bill Phillips; Mike Gilchrist; Tom Cwikla; Goetze, Phillip, EMNRD; Ezeanyim, Richard, EMNRD; John C Thompson; John Michael Richardson - J Bar Cane, Inc. (jmr@jbarcane.com)*
Subject: RE: Hunt Oil Company - Regina Com 25-2-14-15 #1H; NSL Application

Mr. Brooks,

I wanted to follow up our phone conversation earlier today with an email.

Hunt Oil Company's proposed 960 acre Non-Standard Project Area is predicated on the following points:

- Desire for an economic well in the Gallup (minimum 7,000' lateral required).
- Successfully drilling a 7,000' lateral before considering more extended laterals.
- Efficient development of our acreage by only including acreage that will be developed in our Project Area (a 1280 acre Project Area (PA) would "strand" a 320 acre block).
- We came to Santa Fe and met with the OCD and worked through all of the above and were told it was all do-able.

We understand that our discussions in Santa Fe with OCD employees were not a guarantee of approval, but I think you can understand our confusion and even a little frustration about the situation. We felt that we had laid the proper ground work to avoid these types of issues. Our desire is to have a logical, efficient, and economic plan that minimizes wasting your time or ours.

Additionally, we have done quite a bit of Land work based on the 960 size. Including deals with those who have acreage in the PA that want to participate in the well and those that do not want to participate. We have also made the required notifications of offset operators.

My understanding is that you are to meet with your Director on this and I wanted you to have a synopsis of our views for your use during that meeting. Good luck with the meeting and I will talk with you late in the week.

Thank you for your help,

Ken Bailey
Senior Staff Geologist
Hunt Oil Company
ofc 214-978-8822
fax 214-978-8888
kbailey2@huntoil.com

From: Brooks, David K., EMNRD [<mailto:david.brooks@state.nm.us>]
Sent: Thursday, August 29, 2013 4:06 PM
To: john@walsheng.net
Subject: Hunt Oil Company - Regina Com 25-2-14-15 #1H; NSL Application

Good Afternoon, Mr. Walsh

DATE IN 10/18/13	SUSPENSE	ENGINEER DB	LOGGED IN 10/10/13	TYPE NSP	APP NO. PPRG1329162766
------------------	----------	-------------	--------------------	----------	------------------------

ABOVE THIS LINE FOR DIVISION USE ONLY

NEW MEXICO OIL CONSERVATION DIVISION

- Engineering Bureau -

1220 South St. Francis Drive, Santa Fe, NM 87505



Case 15071

ADMINISTRATIVE APPLICATION CHECKLIST

THIS CHECKLIST IS MANDATORY FOR ALL ADMINISTRATIVE APPLICATIONS FOR EXCEPTIONS TO DIVISION RULES AND REGULATIONS WHICH REQUIRE PROCESSING AT THE DIVISION LEVEL IN SANTA FE

Application Acronyms:

[NSL-Non-Standard Location] [NSP-Non-Standard Proration Unit] [SD-Simultaneous Dedication]
 [DHC-Downhole Commingling] [CTB-Lease Commingling] [PLC-Pool/Lease Commingling]
 [PC-Pool Commingling] [OLS - Off-Lease Storage] [OLM-Off-Lease Measurement]
 [WFX-Waterflood Expansion] [PMX-Pressure Maintenance Expansion]
 [SWD-Salt Water Disposal] [IPI-Injection Pressure Increase]
 [EOR-Qualified Enhanced Oil Recovery Certification] [PPR-Positive Production Response]

[1] TYPE OF APPLICATION - Check Those Which Apply for [A]

- [A] Location - Spacing Unit - Simultaneous Dedication
☒ NSL ☒ NSP ☐ SD

Check One Only for [B] or [C]

- [B] Commingling - Storage - Measurement
☐ DHC ☐ CTB ☐ PLC ☐ PC ☐ OLS ☐ OLM

- [C] Injection - Disposal - Pressure Increase - Enhanced Oil Recovery
☐ WFX ☐ PMX ☐ SWD ☐ IPI ☐ EOR ☐ PPR

- [D] Other: Specify _____

Hunt Oil

Regina Com 25-2-14-15

Well # 1H

API pending

2013 OCT 17 P 1:51
 RECEIVED OGD

SL: Unit 5 / sec. 14/
 T 25N, R 2W

[2] NOTIFICATION REQUIRED TO: - Check Those Which Apply, or Does Not Apply

- [A] ☒ Working, Royalty or Overriding Royalty Interest Owners
 [B] ☒ Offset Operators, Leaseholders or Surface Owner
 [C] ☒ Application is One Which Requires Published Legal Notice
 [D] ☐ Notification and/or Concurrent Approval by BLM or SLO
U.S. Bureau of Land Management - Commissioner of Public Lands, State Land Office
 [E] ☒ For all of the above, Proof of Notification or Publication is Attached, and/or,
 [F] ☐ Waivers are Attached

[3] SUBMIT ACCURATE AND COMPLETE INFORMATION REQUIRED TO PROCESS THE TYPE OF APPLICATION INDICATED ABOVE.

[4] **CERTIFICATION:** I hereby certify that the information submitted with this application for administrative approval is **accurate** and **complete** to the best of my knowledge. I also understand that **no action** will be taken on this application until the required information and notifications are submitted to the Division.

Note: Statement must be completed by an individual with managerial and/or supervisory capacity.

John C. Thompson
 Print or Type Name

[Signature]
 Signature

Agent/Engineer
 Title

9/30/13
 Date

john@walsheng.net
 e-mail Address

Regina Com 25-2-14-15 #1H and 25-2-14-13 #1H

Rio Arriba County, New Mexico

Hunt Oil Company (Hunt) is proposing to drill two horizontal wells to test the Mancos Formation in Sections 13, 14 and 15, Township 25 North, Range 2 West. The Regina Com 25-2-14-15 #1H is to be 14,545' MD (7,218' TVD). The surface location is to be 1443' FSL and 2262' FEL of Section 14. The lateral is to be 7,000' long, running east to west. The bottom hole location is to be 2023' FSL and 462' FWL of Section 15.

The Regina Com 25-2-14-13 #1H is to be 13,840' MD (7,220' TVD) in Sections 13 and 14, Township 25 North, Range 2 West. The surface location is to be 1421' FSL and 2257' FEL of Section 14. The lateral is to be 6,655' long, running west to east. The bottom hole location is to be 2013' FSL and 430' FEL of Section 13. Both of these wells are oil tests in the Gavilan-Mancos Pool.

The standard spacing unit for the Gavilan-Mancos Pool is 640 acres. To facilitate the drilling of the wells, Hunt is proposing 960 acre Project Areas (PA's) by forming two 320 acre Non-Standard Proration Units (NSPU's), in the west half of section 14 and the east half of section 14. The NSPU's will be combined with all of sections 15 and 13 respectively to form the two PA's. The PA's are necessary due to the 7,000' and 6,655' lateral lengths which are essential for economic wells.

Hunt is also proposing Non-Standard Locations (NSL's) within the above PA's. The setbacks for the Gavilan-Mancos Pool are 790'. Hunt is requesting setbacks of 330' at the heel and toe of the laterals. The length of the lateral will be 2,013' from the south lines of the PA's. Therefore the proposed encroachment on the standard setbacks only occurs on the east and west lines of the PA's. This encroachment is necessary, because without it there will be a distance of 1580' separating the toe of the proposed well with the toe or heel of additional horizontal wells that may be drilled in the offsetting tracts. This would represent significant waste of undeveloped oil and gas. This situation is exacerbated by the fact that the direction of maximum stress in this area is north-south, meaning that fractures (both natural and induced) trend north-south. The cumulative effects of the standard setback distances and the trend of fracturing would render a significant north-south strip of acreage impossible to develop as oil and gas productive. Operators of offsetting tracts within 790' of the proposed encroachment will be contacted by certified letter.

If approved, the two PA's facilitate the development of three full sections of land (1920 acres) that could be developed by eight wells from two pads. This would minimize the surface impact of our operations including total pad area, access roads, and pipeline right of ways.

Developing HOC's acreage position in the San Juan Basin with NSL's and PA's is an efficient plan that minimizes reserve waste, allows for economic wells, and maintains good stewardship of the environment.



District II
811 S. First Street, Artesia, NM 88210
Phone: (575) 748-1283 Fax: (575) 748-9720

District III
1000 Rio Brazos Road, Aztec, NM 87410
Phone: (505) 334-6178 Fax: (505) 334-6170

District IV
1220 S. St. Francis Drive, Santa Fe, NM 87505
Phone: (505) 476-3460 Fax: (505) 476-3462

OIL CONSERVATION DIVISION

1220 South St. Francis Drive
Santa Fe, NM 87505

Submit one copy to
Appropriate District Office

☐ AMENDED REPORT

WELL LOCATION AND ACREAGE DEDICATION PLAT

*API Number	*Pool Code 27194	*Pool Name GAVILAN MANCOS
*Property Code	*Property Name REGINA COM 25-2-14-15	*Well Number 1H
*OGRID No. 10825	*Operator Name HUNT OIL COMPANY	*Elevation 7394'

¹⁰ Surface Location

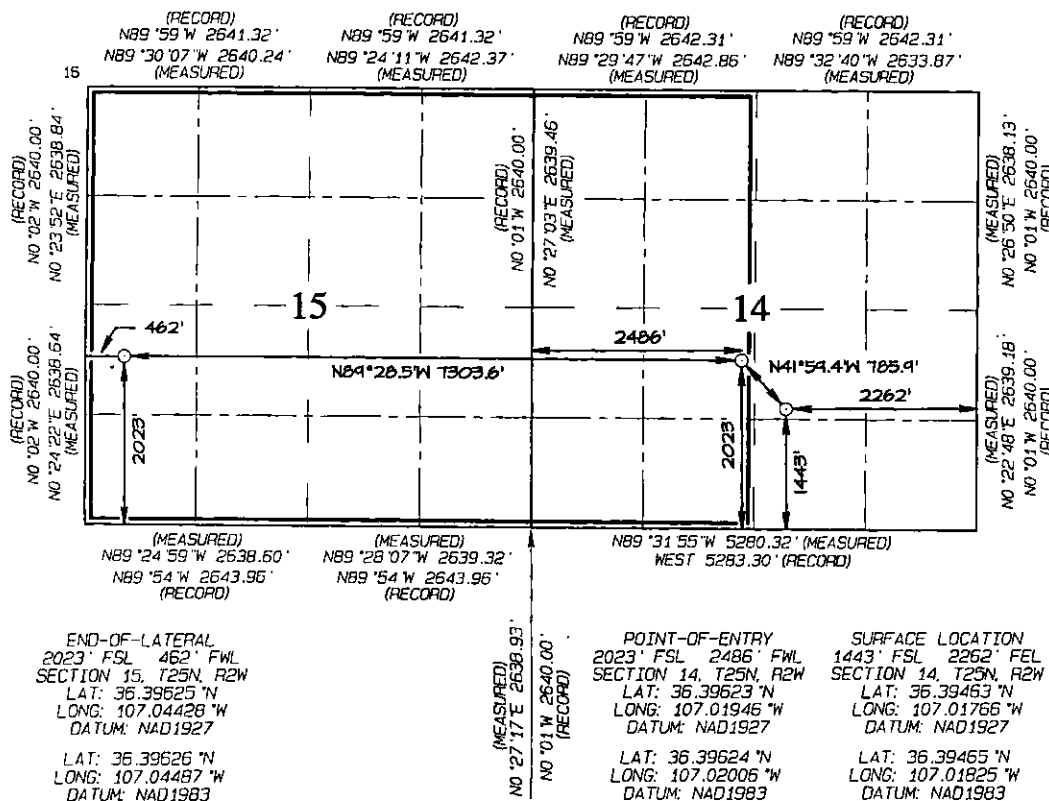
UL or lot no.	Section	Township	Range	Lot Idn	Feet from the	North/South line	Feet from the	East/West line	County
J	14	25N	2W		1443	SOUTH	2262	EAST	RIO ARRIBA

¹¹ Bottom Hole Location If Different From Surface

UL or lot no.	Section	Township	Range	Lot Idn	Feet from the	North/South line	Feet from the	East/West line	County
L	15	25N	2W		2023	SOUTH	462	WEST	RIO ARriba

¹² Dedicated Acres 960.0 Acres W/2 Section 14 & Entire Section 15	¹³ Joint or Infill	¹⁴ Consolidation Code	¹⁵ Order No.
--	-------------------------------	----------------------------------	-------------------------

NO ALLOWABLE WILL BE ASSIGNED TO THIS COMPLETION UNTIL ALL INTERESTS HAVE BEEN CONSOLIDATED OR A NON-STANDARD UNIT HAS BEEN APPROVED BY THE DIVISION



17 OPERATOR CERTIFICATION

I hereby certify that the information contained herein is true and complete to the best of my knowledge and belief, and that this organization either owns a working interest or unleased mineral interest in the land including the proposed bottom-hole location or has a right to drill this well at this location pursuant to a contract with an owner of such a mineral or working interest or a royalty pooling agreement or a compulsory pooling order heretofore entered by the Division.

John C. Thurman 9/20/13

Signature _____ Date _____

John C. Thompson

Printed Name John P. McLaughlin, Jr.

john@walsheng.net


18 SURVEYOR CERTIFICATION

I hereby certify that the well location shown on this plat was plotted from field notes of actual surveys made by me or under my supervision, and that the same is true and correct to the best of my belief.

Date Revised: SEPT 25, 2013

Date of Survey: JUNE 19, 2013

Signature and Seal of Professional Surveyor



JASON C. EDWARDS
Certificate Number 15269

District I
1625 N. Franch Drive, Hobbs, NM 88240
Phone: (575) 393-6161 Fax: (575) 393-0720

District II
811 S. First Street, Artesia, NM 88210
Phone: (575) 748-1283 Fax: (575) 748-9720

District III
1000 Rio Brazos Road, Aztec, NM 87410
Phone: (505) 334-6178 Fax: (505) 334-6170

District IV
1220 S. St. Francis Drive, Santa Fe, NM 87505
Phone: (505) 476-3450 Fax: (505) 476-3452

State of New Mexico
Energy, Minerals & Natural Resources Department

Form C-102
Revised August 1, 2011

Submit one copy to
Appropriate District Office

OIL CONSERVATION DIVISION
1220 South St. Francis Drive
Santa Fe, NM 87505

☐ AMENDED REPORT

WELL LOCATION AND ACREAGE DEDICATION PLAT

*API Number		*Pool Code 27194	*Pool Name GAVILAN MANCOS
*Property Code	*Property Name REGINA COM 25-2-14-15		*Well Number 1H
*GRID No. 10825	*Operator Name HUNT OIL COMPANY		*Elevation 7394'

¹⁰ Surface Location

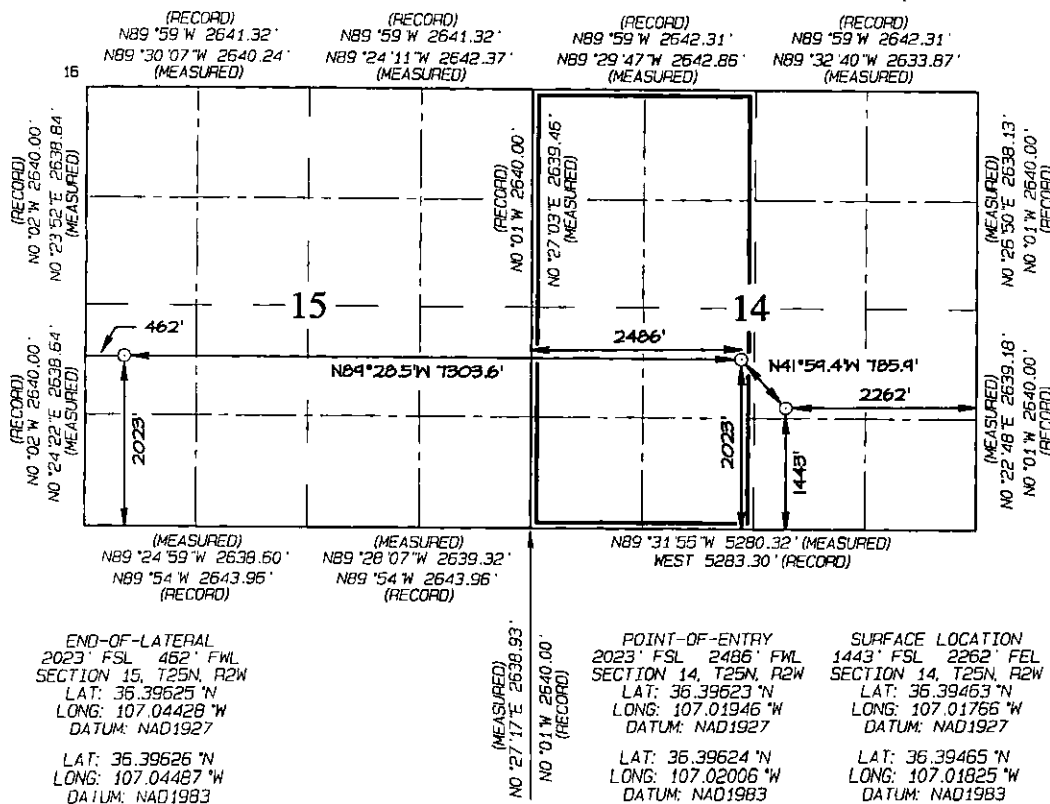
UL or lot no.	Section	Township	Range	Lot Idn	Feet from the	North/South line	Feet from the	East/West line	County
J	14	25N	2W		1443	SOUTH	2262	EAST	RIO ARriba

¹¹ Bottom Hole Location If Different From Surface

UL or lot no.	Section	Township	Range	Lot Idn	Feet from the	North/South line	Feet from the	East/West line	County
L	15	25N	2W		2023	SOUTH	462	WEST	RIO ARriba

¹² Dedicated Acres 320.0 Acres - W/2 Section 14 (Non-standard Proration Unit)	¹³ Joint or Infill	¹⁴ Consolidation Code	¹⁵ Order No.
--	-------------------------------	----------------------------------	-------------------------

NO ALLOWABLE WILL BE ASSIGNED TO THIS COMPLETION UNTIL ALL INTERESTS HAVE
BEEN CONSOLIDATED OR A NON-STANDARD UNIT HAS BEEN APPROVED BY THE DIVISION



¹⁷ OPERATOR CERTIFICATION

I hereby certify that the information contained herein is true and complete to the best of my knowledge and belief, and that this organization either owns a working interest or unleased mineral interest in the land including the proposed bottom-hole location or has a right to drill this well at this location pursuant to a contract with an owner of such a mineral or working interest, or to a voluntary pooling agreement or a compulsory pooling order heretofore entered by the division.


Signature John C. Thompson Date 9/30/13
Printed Name John C. Thompson
E-mail Address johnwalsheng.net

¹⁸ SURVEYOR CERTIFICATION

I hereby certify that the well location shown on this plat was plotted from field notes of actual surveys made by me or under my supervision and that the same is true and correct to the best of my belief.

Date Revised: SEPT 25, 2013
Date of Survey: JUNE 19, 2013

Signature and Seal of Professional Surveyor



JASON C. EDWARDS
Certificate Number 15269



J Bar Cane, Inc.

Oil & Gas Properties / Petroleum and Mineral Land Services

3660 HIGHWAY 41 Stanley, New Mexico 87056-9708

Office: 505-832-1478 Fax: 505-832-1479 Email: jmr@jbarcane.com

October 1, 2013

CERTIFIED MAIL – RETURN RECEIPT REQUESTED

To: Offset Operators of Proposed Project Area on Exhibit A
Sections 14 & 16-T25N-R2W

Ladies and gentlemen:

Hunt Oil Company ("Hunt") has filed an application with the New Mexico Oil Conservation Division ("NMOCD") seeking a Non-Standard Location within Sections 14 & 15, Township 25 North, Range 2 West, N.M.P.M., Rio Arriba County, New Mexico. This application also proposes to designate a Project Area covering all of Section 15 and the W2 of Section 14, Township 25 North, Range 2 West, N.M.P.M., Rio Arriba County, New Mexico, totaling 960 acres. A copy of the application and well acreage dedication plats are enclosed.

You are an offset operator of the proposed non-standard locations and must be given notice. If you object to the application, you must notify Hunt and the NMOCD in writing within 20 days from the date of this letter (the Division's address is 1220 South St. Francis Drive, Santa Fe, New Mexico 87505; Hunt's address is 1900 North Akard Street Dallas, TX 75201, attention Ryan Boschetti). Failure to object will preclude you from contesting this matter at a later date.

Sincerely,
J Bar Cane, Inc.

John Michael Richardson, CPL
President

**Exhibit "A" Attached to and made a part of that certain
Notification Letter for a Non-Standard Location and Project Area
dated September 26, 2013**

WPX Energy, LLC
Attn: Bob Miller
One Williams Center, #MD44
Tulsa, OK 74172-0140

Betsy E. Beach
4409 Pleasant Green Road
Durham, North Carolina 27705

McElvain Oil & Gas Properties, Inc.
Attn: Rick Harris
1050 17th Street, Suite 1800
Denver, CO 80265

NM & O Operating Company
Attn: Larry Sweet
15 East 5th Street
Suite 3000
Tulsa, OK 74103

Arriba Company LLC
5875 S Joplin Avenue
Tulsa, OK 74135-7653

Cimarex Energy Co.
1700 Lincoln Street, Suite 1800
Denver, CO 80203

3TEC Energy Corporation
(Formerly known as Floyd Oil Co.)
700 Milam St. Suite 1100
Houston, TX 77002

Cheyenne Partners IV Ltd.
711 Louisiana St. Suite 1740
Houston, TX 77002

Priscilla B. Guest
340 Riverside Drive #13A
New York, New York 10025

Lewis C. Beach
505 Meadow Drive
Broken Arrow, OK 74011-8612



J Bar Cane, Inc.

Oil & Gas Properties / Petroleum and Mineral Land Services
3660 HIGHWAY 41 Stanley, New Mexico 87056-9708
Office: 505-832-1478 Fax: 505-832-1479 Email: jmr@jbarcane.com

October 1, 2013

CERTIFIED MAIL – RETURN RECEIPT REQUESTED

To: Interest Owners on Exhibit A
E/2 Section 14-25N-2W

Ladies and gentlemen:

Hunt Oil Company (“Hunt”) has filed an application with the New Mexico Oil Conservation Division (“NMOCD”) seeking a Non-Standard Proration Unit covering the W/2 of Section 14, Township 25 North, Range 2 West, N.M.P.M., Rio Arriba County, New Mexico. This is to facilitate the formation of a 960 acre Project Area and the drilling of a 7000’ lateral in the Gallup Formation. A copy of the well acreage dedication plat is enclosed.

According to NM rules, Hunt must notify you of its application. If you object, you must notify Hunt and the NMOCD in writing within 20 days from the date of this letter (the NMOCD address is 1220 South St. Francis Drive, Santa Fe, New Mexico 87505; Hunt’s address is 1900 North Akard Street Dallas, TX 75201, attention Ryan Boschetti). Failure to object will preclude you from contesting this matter at a later date.

Please be aware Hunt has a large acreage position in the area and plans to fully develop the leasehold. Hunt anticipates forming another unit that will encompass the E/2 of Section 14. Should you have any questions or comments regarding this matter, please advise.

Sincerely,
J Bar Cane, Inc.

John Michael Richardson, CPL
President

Exhibit "A"

**Attached to and made a part of the certain Notification Letter for
a Non-Standard Proration Unit to Mineral Interest Owners dated
September 26, 2013 covering the E2 of Section 14 T25N R2W**

William G. Black
3813 E 38th St.
Tulsa, OK 74135

Rose Minerals, LLC
Attn: Albert J. Blair
P.O. Box 12323
Las Vegas, NV 89121

Patricia Koon Aka Patricia L. Koon Miller
7178 Oak Dr.
Manton, MI 49663

Robbin Laurence Koon
3006 S. Wyoming Ave.
Roswell, NM 88203

Nelva Dawn Koon Johnson
3006 S. Wyoming Ave.
Roswell, NM 88203

Kevin Edward Koon
7178 Oak Dr.
Manton, MI 49663

Maurice R. Koon
3600 County Road 6300
West Plains, MO 65775

Larry S. and Beverly Hatley
P.O. Box 2624
Farmington, NM 87499

Inas A. Koon
7515 W. Gowan Road
Las Vegas NV, 89129

Phyllis H. Bailey
124 Vanida Lane
Fayetteville, NY 13066

Professionals Title Agency
620 Roma NW
Albuquerque, NM 87102

U.S. Royalties Corp.
6202 Washington Ave.
Houston, TX 77007

Edgar A. Boring Sr. & D. Evelyn Boring,
Trustees u/t/a dated 3/20/85
2205 Ridgecrest Drive,
Farmington, NM 87401

Janice Eugenia Robertson
1745 Cerro Crestado Dr. NW
Los Lunas, NM 87031

Myra Loudene Jones
3915 So. Aldon
Tucson, AZ 85746

Linda Muriel Adkins
2916 S. Morain Place
Kennewick, WA 99337

Classical Gas & Oil, LLC
1499 Lake St. Suite 10C
Denver, CO 80202

Brooks J. Boedecker
1005 W. Pine Ave.
Midland, TX 79705

Tri-Star Minerals, a partnership
1st Street SW
Minot, ND 58701

Ken Altschuld
5870 Granite Way
Castle Rock, CO 80108

Shear Inc.
330 Grand Ave. St. B
Grand Junction, CO 81501

Judith Gardner aka Judith Weaver
(Dorothy Elise Weaver)
285 Riverside Dr. Apt #13C
New York, NY 10025

James H. Gardner
(Cindy A Adams)
11023 West Taylor Circle
Wichita, KS 67212

James H. Gardner
David and Maurine Worsham Family Trust
11939 Oxford Creek Lane
Riverton, UT 84065

James H. Gardner (Richard Y. Worsham Revocable Trust)
7122 S. Sheridan Road, Suite 2-124
Tulsa OK 74133

James H. Gardner (Dorothy Elise Weaver)
285 Riverside Dr. Apt #13C
New York, NY 10025

Jonathan B. Loring and Ellen G. Loring, Trustees
EBL Oil and Gas Nominee Trust dated 10/19/2010
Attention: Peter B. Loring
230 Congress St.
Boston, MA 02110,

Mary M. Waugh aka Mary Waugh Long
4310 Avenue B. Apt. 110
Austin, TX 78751

NM&O Operating Co.
15 East 5th Street, Suite 3000
Tulsa, OK 74103

H. B. Brown
1222 S Stanley Ave.
Los Angeles, CA 90019

Dr. R. F. Beauchamp
2000 E Bay Ave. Apt 700 E
Newport Beach, CA 92661

Greenstar Resources, LLC
770 W. Rock Creek Rd. Suite 119
Norman, OK 73069

Roger L. Beavers, Inc.
P.O. Box 5998,
Norman, OK 73070

Beark Creek Energy, LLC
101 Park Ave. Suite 1000
Oklahoma City, OK 73102

Will Gleason and wife Florence Gleason
4212 Soundview Dr. W
University Place, WA 98466

Trumbull Oil Properties, LLC
333 N Tigertail Road
Los Angeles, CA 90049

Robert D. Campbell, Trustee of the
Robert and Margery Campbell Family Trust dated 11/1/1998
82 Woodland Lane
Arcadia, CA 91006

Elmer G. Dahlgren and wife Esther C. Dahlgren
P.O. Box 18854
Oklahoma City, OK 73154

David S. Lobdell
2708 Plantation Drive
Round Rock, TX 78681

Lillian Habeeb
100 Marine Ave. Apt 2E,
Brooklyn NY, 11209

Estate of Herbert B. Luria
530 Park Ave. Apt 16F
New York City, NY 10065

L. Clark Hawkins
20743 Fawnbrook Ct.
Katy, TX 77450

F.P. Schonwalk Co.
9434 Cedar Lake Ave.,
Oklahoma City, OK 73114

M.A.P. INC.,
P.O. Box 1885,
La Jolla, CA 92037

Ruth Burrows
47 Stoneridge RD 2,
Ponca City, OK 74604

The Ames Company
19240 Reland Road
San Antonio, TX 78259

Teresa Ann Colson Marks
14622 Holt Ave.
Tustin, CA 92780

Ed Colson III
2646 Marmol Ct.
Carlsbad, CA 92009

Peggy Jean Colson Connors
1506 E. Orangegrove Ave.
Orange, CA 92867

James F. Rosborough, Jr.
14429 Pettit Way
Potomac, MD 20854

Eileen Truesdell
608 SW 8th St.
Fort Lauderdale, FL 33315

Marcelle Stratton
66 Summit Drive
Manhasset, NY 11030

Estate of Fraser R. MacVicar
65 Tangier Dr.
Sound Beach, NY 11789

Estate of Virginia E. Black,
William G. Black, PR
3813 E 38th St.
Tulsa, OK 74135

United States of America, BLM
P.O. Box 27115
Santa Fe, NM 87502

Estate of Gladys Mouakad (George Zarou Jr.)
250 Sandalwood Dr.
Staten Island, NY 10308

Estate of Gladys Mouakad (Barbara Zarou)
221 Storer Ave.
New Rochelle, NY 10801

Estate of Gladys Mouakad (Michael George Zarou)
2017 Valence St.
New Orleans, LA 70115

Estate of Gladys Mouakad (Stephanie Zarou)
712 Jena St.,
New Orleans, LA 70115

Huntington T. Walker and wife, Carl N. Walker
2961 S Fillmore Way
Denver, CO 80210

James B. Fullerton and wife, Barbara A. Fullerton
621 17th St., #1040
Denver, CO 80293

Estate of Gladys Mouakad
Attn: George Zarou
8423 Ridge Blvd.
Brooklyn, NY 11209

Estate of Hazel F. Schmedes
White Plains, NY 10601

Horace N. Gibson, Jr.
7089 24th St. N 110
St. Paul, MN 55128

Kathlen M. Schaefer
2639 Trevor Parkway
Pleasanton, CA 94588

Mark Joseph Schaefer
P.O. Box 3596,
Santa Rosa, CA 95402

Estate of Katherine V. Winter
Bay Shore, NY 11706

Carl S. Reed

Nancy C. Phillips, Trustee of the E. Alex Phillips Trust
1721 E. 30th Place
Tulsa OK, 74114

C. Morgan Epes Jr.
45 Berkley Place
Buffalo, NY 14209

Ellen B. Reton
9625 Patterson Rd,
New Orleans, LA 70131

Estate of David H. Eslick
1088 Delaware Ave. Apt. 2J
Buffalo, NY 14209

Harl Eslick
1088 Delaware Ave. Apt. 2J
Buffalo, NY 14209

Estate of Sophie Spellman
185 E. 85th Street
New York, NY 10028

Estate of Theodora Mourry
Brooklyn, NY 11209

Patricia Ruth Wilbur (aka Patricia G. Wilbur)
23 Sylvan St.
Groton, CT 06340

WPX Energy, LLC
Attn: Bob Miller
One Williams Center, #MD44
Tulsa, OK 74172-0140

McElvain Oil & Gas Properties, Inc.
Attn: Rick Harris
1050 17th Street, Suite 1800
Denver, CO 80265

NM & O Operating Company
Attn: Larry Sweet
15 East 5th Street, Suite 3000
Tulsa, OK 74103

Arriba Company LLC
5875 S Joplin Avenue
Tulsa, OK 74135-7653

Cimarex Energy Co.
1700 Lincoln Street, Suite 1800
Denver, CO 80203

3TEC Energy Corporation
(Formerly known as Floyd Oil Co.)
700 Milam St. Suite 1100
Houston, TX 77002

Cheyenne Partners IV Ltd.
711 Louisiana St. Suite 1740
Houston, TX 77002

Priscilla B. Guest
340 Riverside Drive #13A
New York, New York 10025

Lewis C. Beach
505 Meadow Drive
Broken Arrow, OK 74011-8612

Betsy E. Beach
4409 Pleasant Green Road
Durham, North Carolina 27705

L. W. Wicks Agent Corp.
924 Westwood Blvd., Ste. 1000
Los Angeles, CA 90024

Cyprus Mines Corporation
1 N. Central Ave.
Phoenix, AZ 85004-2189

Williams Production Company
P. O. Box 3102
Tulsa, OK 74101-3102

Honeyhole, LLC
7318-B South Yale
Tulsa, OK 74137

Peter C. Neumann, Trustee
Of the Neumann Family Trust
136 Ridge Road
Reno, NV 89501

NOSECO Corporation
7400 Lakeside Drive
Reno, NV 89511

Johansen Energy Partnership
P. O. Box 1773
Whitefish, MT 59437

Peter C. and Renate Neumann
136 Ridge Road
Reno, NV 89501

Karen Anne Phillips Abney
2826 East 27th Place
Tulsa, OK 74114

Mesa Grande, Ltd
c/o NM&O Operating Company
15 East 5th St., Suite 3000
Tulsa, OK 74103

Priscilla B. Guest
340 Riverside Drive #13A
New York, New York 10025

Lewis C. Beach
505 Meadowood Drive
Broken Arrow, OK 74011

Betsey E. Beach (a/k/a Betsey B. Stone)
4409 Pleasant Green Road
Durham, North Carolina 27705

Woodbine Financial Corporation
P.O. Box 52296
Tulsa, OK 74152

W.C. Berry, Jr.

Mary E. Berry

Martha Berry Oliver

Harris Trust & Savings Bank, Trustee of the Estate of L.B. Stableford

First City National Bank of Tyler, Trustee u/w/o B.G. Byars
P.O. Box 2020
Tyler, TX 75710

Randall J. Miller
2143 S. Clayton
Denver, CO 80210

Danalee D. Miller

Coyote Properties

Xanada Exploration Company

Township	Range	Section	Legal	Letter	Operator / Owner	Name	Address	Certified Mail Tracking No.
25N	2W	14	W2	NS Proration Unit Notification	Owner	Daniel Ralph Scoggins	Address Unknown	
25N	2W	14	W2	NS Proration Unit Notification	Owner	Beanna G. Lane	320 S. Boston, Suite 1025, Tulsa OK 74103	7011 3500 0002 2619 5925
25N	2W	14	W2	NS Proration Unit Notification	Owner	Nancy C. Phillips, Trustee of the E. Alex Phillips Trust	1721 E. 30th Place, Tulsa OK, 74114	7011 3500 0002 2619 6427
25N	2W	14	W2	NS Proration Unit Notification	Owner	KAMP Enterprises	320 S. Boston, Suite 1025, Tulsa OK 74103	7011 3500 0002 2619 5925
25N	2W	14	W2	NS Proration Unit Notification	Owner	The Ames Company (50% E.L. Ames Jr., 50% George J. Ames)	19240 Reland Road, San Antonio, TX 78259	7011 3500 0002 2619 6281
25N	2W	14	W2	NS Proration Unit Notification	Owner	Estate of Herbert B. Luria	530 Park Ave. Apt 16F, New York City, NY 10065	7011 3500 0002 2619 6212
25N	2W	14	W2	NS Proration Unit Notification	Owner	Myrtle Braun	102 East 22nd St., Tulsa, OK 74114	7011 3500 0002 2619 5949
25N	2W	14	W2	NS Proration Unit Notification	Owner	Thomas F. & Emily P. Wolfe Revocable Trust	145 Skyline Dr., Bernice, OK 74331	7011 3500 0002 2619 5932
25N	2W	14	W2	NS Proration Unit Notification	Owner	Anne W. Verch and Otto F. Verch, co-Trustees of the Verch Family Revocable Trust	2116 Canal Pointe, Little Rock, AR 72202	7011 3500 0002 2619 5956
25N	2W	14	W2	NS Proration Unit Notification	Owner	F.P. Schonwalk Co.	9434 Cedar Lake Ave., Oklahoma City, OK 73114	7011 3500 0002 2619 6267
25N	2W	14	W2	NS Proration Unit Notification	Owner	M.A.P. INC.,	P.O. Box 1885, La Jolla, CA 92037	7011 3500 0002 2619 6229
25N	2W	14	W2	NS Proration Unit Notification	Owner	Rachelle S.E. Winterbourne	P.O. Box 369, Stinson Beach, CA 94970	7011 3500 0002 2619 5963
25N	2W	14	W2	NS Proration Unit Notification	Owner	Estelle Cooper Cory	2605 Rolling Plains Ct., Cedar Park, TX 78613	7011 3500 0002 2619 5970
25N	2W	14	W2	NS Proration Unit Notification	Owner	Susan B. Cooper	P.O. Box 4172, Walnut Creek, CA 94596	7011 3500 0002 2619 6236
25N	2W	14	W2	NS Proration Unit Notification	Owner	Louis Roddy Sanger	5454 Edinburgh Dr., Waco, TX 76710	7011 3500 0002 2619 6243
25N	2W	14	W2	NS Proration Unit Notification	Owner	Philip Asher Sanger	4299 San Felipe St., Suite 300, Houston, TX 77027	7011 3500 0002 2619 6250
25N	2W	14	W2	NS Proration Unit Notification	Owner	Joan Sanger	3600 Macarthur Dr., Waco, TX 76708	7011 3500 0002 2619 5987

25N	2W	14	W2	NS Proration Unit Notification	Owner	L. Clark Hawkins	2525 S. Delaware Place, Tulsa, OK 74114	7011 3500 0002 2619 6274
25N	2W	14	W2	NS Proration Unit Notification	Owner	M.S. Brooks Jr.	Address Unknown	
25N	2W	14	W2	NS Proration Unit Notification	Owner	Robert E. Levy	Address Unknown	7011 3500 0002 2619 6007
25N	2W	14	W2	NS Proration Unit Notification	Owner	Jake R Schwartz	4013 Westchester Dr., Waco, TX 76710	
25N	2W	14	W2	NS Proration Unit Notification	Owner	Estate of Lillian Habeeb (Clifford Habeeb)	100 Marine Ave. Apt 2E, Brooklyn NY, 11209	7011 3500 0002 2619 6205
25N	2W	14	W2	NS Proration Unit Notification	Owner	Estate of Hazel F. Schmedes (deceased)	White Plains, NY 10601 (No Address Available)	7011 3500 0002 2619 6403
25N	2W	14	W2	NS Proration Unit Notification	Owner	Mark Joseph Schaefer	P.O. Box 3596, Santa Rosa, CA 95402	7011 3500 0002 2619 6397
25N	2W	14	W2	NS Proration Unit Notification	Owner	Kathlen M. Schaefer	2639 Trevor Parkway, Pleasanton, CA 94588	7011 3500 0002 2619 6380
25N	2W	14	W2	NS Proration Unit Notification	Owner	Estate of Virginia E. Black (deceased), William G. Black, PR	3813 E 38th St., Tulsa, OK 74135	7011 3500 0002 2619 6175
25N	2W	14	W2	NS Proration Unit Notification	Owner	S.F. Peavy Jr.	Address Unknown	
25N	2W	14	W2	NS Proration Unit Notification	Owner	James B. Fullerton and wife, Barbara A. Fullerton	621 17th St., #1040, Denver, CO 80293	7011 3500 0002 2619 6373
25N	2W	14	W2	NS Proration Unit Notification	Owner	Huntington T. Walker and wife, Carl N. Walker	2961 S Fillmore Way, Denver, CO 80210	7011 3500 0002 2619 6336
25N	2W	14	W2	NS Proration Unit Notification	Owner	Harl Eslick	1088 Delaware Avenue, Apt. 2J Buffaol, NY 14209	7011 3500 0002 2619 5871
25N	2W	14	W2	NS Proration Unit Notification	Owner	Ellen B. Reton	9625 Patterson Rd, New Orleans, LA 70131	7011 3500 0002 2619 6441
25N	2W	14	W2	NS Proration Unit Notification	Owner	C. Morgan Epes Jr.	45 Berkley Place, Buffalo, NY 14209	7011 3500 0002 2619 6434
25N	2W	14	W2	NS Proration Unit Notification	Owner	Estate of David H. Eslick, deceased	1088 Delaware Ave. Apt. 2J, Buffalo, NY 14209	7011 3500 0002 2619 6458
25N	2W	14	W2	NS Proration Unit Notification	Owner	Estate of Sophie Spellman	185 E. 85th Street, New York, NY 10028	7011 3500 0002 2619 5888
25N	2W	14	W2	NS Proration Unit Notification	Owner	NM&O Operating Co.	15 East 5th Street Suite 300, Tulsa, OK 74103 Attn: Larry Sweet	
25N	2W	14	W2	NS Proration Unit Notification	Owner	George Mourry	9281 Shore Rd. Apt. 206, Brooklyn, NY 11209	7013 1090 0001 8489 5013

25N	2W	14	W2	NS Proration Unit Notification	Owner	Estate of Theodora Mourry	Brooklyn, NY 11209 (No Address Available)	7011 3500 0002 2619 5895
25N	2W	14	W2	NS Proration Unit Notification	Owner	Robert Mouakad and Wife	Old Tappan, NJ	7013 1090 0001 8489 5020
25N	2W	14	W2	NS Proration Unit Notification	Owner	Heirs of John E. Wilson		
25N	2W	14	W2	NS Proration Unit Notification	Owner	Theodore A. Winter and Katherine V. Winter (Estate of Katherine V. Winter, deceased)	Bay Shore, NY 11706 (No Address Available)	7011 3500 0002 2619 6410
25N	2W	14	W2	NS Proration Unit Notification	Owner	Classical Gas & Oil, LLC	1499 Lake St. Suite 10C, Denver, CO 80202	7011 3500 0002 2619 6182
25N	2W	14	W2	NS Proration Unit Notification	Owner	Patricia Ruth Wilbur (aka Patricia G. Wilbur)	23 Sylvan St., Groton, CT 06340	7011 3500 0002 2619 5901
25N	2W	14	W2	NS Proration Unit Notification	Owner	Estate of Fraser R. MacVicar	65 Tangier Dr., Sound Beach, NY 11789	7011 3500 0002 261 6342
25N	2W	14	W2	NS Proration Unit Notification	Owner	Marcelle Stratton	66 Summit Drive, Manhasset, NY 11030	7011 3500 0002 2619 6335
25N	2W	14	W2	NS Proration Unit Notification	Owner	Jonathan B. Loring and Ellen G. Loring, Trustees of the EBL Oil and Gas Nominee Trust dated 10/19/2010	230 Congress St., Boston, MA 02110, Attention: Peter B. Loring	7011 3500 0002 2619 6199
25N	2W	14	W2	NS Proration Unit Notification	Owner	Teresa Ann Colson Marks	14622 Holt Ave., Tustin, CA 92780	7011 3500 0002 2619 6298
25N	2W	14	W2	NS Proration Unit Notification	Owner	Ed Colson III	2646 Marmol Ct., Carlsbad, CA 92009	7011 3500 0002 2619 6304
25N	2W	14	W2	NS Proration Unit Notification	Owner	Peggy Jean Colson Connors	1506 E. Orangegrove Ave., Orange, CA 92867	7011 3500 0002 2619 6311
25N	2W	14	W2	NS Proration Unit Notification	Owner	James F. Rosborough, Jr.	14429 Pettit Way, Potomac, MD 20854	7011 3500 0002 2619 6328
25N	2W	14	W2	NS Proration Unit Notification	Owner	Todd A. Colombo	HCR 74 Box 40, Lindreth, NM 87029	7013 1090 0001 8489 5037
25N	2W	14	W2	NS Proration Unit Notification	Owner	Patricia Greene	P.O. Box 1151, Haiku, HI 96708	7013 1090 0001 8489 5044
25N	2W	14	W2	NS Proration Unit Notification	Owner	William N. Roberts	HCR 74 Box 38, Lindreth, NM 87029	7013 1090 0001 8489 5051
25N	2W	14	SW	NS Proration Unit Notification	ORRI Owner	Honeyhole, LLC	7318-B South Yale Tulsa, OK 74137	7013 1090 0001 8489 5099
25N	2W	14	SW	NS Proration Unit Notification	ORRI Owner	Cyprus Mines Corporation	1 North Central Avenue Phoenix, AZ 85004-2189	7013 1090 0001 8489 5075

25N	2W	14	SW	NS Proration Unit Notification	ORRI Owner	L. W. Wickes Agent Corp	924 Westwood Blvd., Suite 1000 Los Angeles, CA 90024	7013 1090 0001 8489 5068
25N	2W	14	W2	NS Proration Unit Notification	Operator	NM&O	15 East 5th St., Suite 3000 Tulsa, OK 74103-4415	7011 3500 0002 2619 6106
25N	2W	14	SW	NS Proration Unit Notification	Operator	WPX	One Williams Center, #MD44 Tulsa, OK 74172-0140	7013 1090 0001 8489 5594
25N	2W	14	NW	NS Proration Unit Notification	Operator	Hooper, Kimbell & Williams, Inc.	224 E. 8th Street Tulsa, OK 74119	7013 1090 0001 8489 5785
25N	2W	14	NW	NS Proration Unit Notification	Operator	Petco	P.O. Box 911 Breckenridge, TX 76424-0911	7013 1090 0001 8489 5792
25N	2W	14	NW	NS Proration Unit Notification	Operator	Ibex	P.O. Box 911 Breckenridge, TX 76424-0911	7013 1090 0001 8489 5808
25N	2W	14	NW	NS Proration Unit Notification	Operator	Mountain States	P.O. Box 12323 Las Vegas, NV 89112	7013 1090 0001 8489 5815
25N	2W	14	NW	NS Proration Unit Notification	Operator	Samson	2 West 2nd Street Tulsa OK 74103	7013 1090 0001 8489 5112
25N	2W	14	NW	NS Proration Unit Notification	Operator	Ramona Sweet	P.O.Box 1132 Tulsa, OK 74101	7013 1090 0001 8489 5129
25N	2W	14	SW	NS Proration Unit Notification	Operator	Chevron	1400 Smith Street, Houston, Tx 77002	7013 1090 0001 8489 5143
25N	2W	16	All	NS Proration Unit Notification	Off Set Operator	Mc Elvain	1050 17th Street, Suite 1800 Denver, CO 80265	7011 3500 0002 2619 6113
25N	2W	14	W2	NS Proration Unit Notification	ORRI	Peter C Neumann, trustee	136 Ridge Road Reno, NV 89501	7013 1090 0001 8489 5211
25N	2W	14	W2	NS Proration Unit Notification	ORRI	NOSECO	7400 Lakeside Dr., Reno, NV 89511	7013 1090 0001 8489 5204
25N	2W	14	W2	NS Proration Unit Notification	ORRI	Johansen Energy Partnership	P.O. Box 1773 Whitefish, Montana 59437	7013 1090 0001 8489 5198
25N	2W	14	W2	NS Proration Unit Notification	ORRI	Peter C Neumann & Renate Neumann	136 Ridge Road Reno, NV 89501	7013 1090 0001 8489 5181