

WESTWAY PETRO

A Texas Joint Venture
6400 North Central Expressway
Suite 308
Dallas, TX 75206

Telephone (214) 740-4080
Facsimile (214) 740-4090

September 17, 2013

Mr. D. Paul Haden, Senior Landman
Mewbourne Oil Company
500 W. Texas, Suite 1020
Midland, Texas 79701


Re: Glock "17" MP Federal #1H
400' FSL & 200' FWL (SL)
400' FSL & 330' FEL (BJL)
Section 17, T20S, R29E
Eddy County, NM

Dear Mr. Haden:

This is our letter to confirm that we are electing not to participate in the above referenced well and electing to go non-consent.

Good luck in your venture.

Sincerely,



Benjamin H. Read
Managing Venturer

BHR:dz
Encl.

Oil Conservation Division
Case No. _____
Exhibit No. 5

MEWBOURNE OIL COMPANY

500 W. TEXAS, SUITE 1020
MIDLAND, TEXAS 79701

(432) 682-3715
FAX (432) 685-4170

September 24, 2013

Via Certified Mail

Westway Petro
6400 North Central Expressway
Suite 308
Dallas, TX 75206
Attn: Mr. Benjamin H. Read

Re: Glock "17" WIU
Glock 17 MP Federal #1H
Section 17, T20S, R29E
Eddy County, New Mexico

Dear Mr. Read:

Regarding the captioned proposed Working Interest Unit (WIU) and proposed well, we acknowledge receipt of your letter dated September 17, 2013 whereby Westway Petro elected to non-consent the well proposal. In lieu of non-consenting our proposal, Mewbourne Oil Company offers Westway Petro \$800 per net acre for a two year Term Assignment of Operating Rights covering its 1.562500% leasehold interest (5.0 net acres) in the E/2 of the captioned Section 17 as to rights from the top of the Bone Spring formation to the base of the Bone Spring formation. Mewbourne proposes to be delivered an 80% net revenue interest.

The above offer is available for Westway Petro's acceptance for a period ending October 11, 2013 at 5:00 P.M. Your earliest response to the above offer would be greatly appreciated.

Sincerely yours,

MEWBOURNE OIL COMPANY



D. Paul Haden
Senior Landman

DPH/tgm

MEWBOURNE OIL COMPANY

500 W. TEXAS, SUITE 1020
MIDLAND, TEXAS 79701

(432) 682-3715
FAX (432) 685-4170

August 20, 2013

Via Certified Mail

Westway Petroleum
6440 N. Central Expressway, Suite 308
Dallas, TX 75206

Re: Glock "17" MP Federal #1H
400' FSL & 200' FWL (SL)
400' FSL & 330' FEL (BHL)
Section 17, T20S, R29E
Eddy County, New Mexico

Ladies and Gentlemen:

Mewbourne Oil Company as Operator hereby proposes to drill the captioned well at the referenced surface location (SL) and drill same to a terminus point at the referenced bottom hole location (BHL). The proposed well will be drilled to a true vertical depth of approximately 7,807 feet beneath the surface in the Bone Spring formation and drilled horizontally from a westerly direction to an easterly direction in the Second Bone Spring Sand interval in the Bone Spring formation to the terminus point referenced above for oil production. The well will be drilled to a true measured depth of approximately 12,300 feet with the well being dedicated to the S/2S/2 of the captioned Section 17 as its nonstandard oil proration unit and Project Area.

In reference to the above, enclosed is our AFE dated May 6, 2013. Also enclosed is our proposed Operating Agreement dated August 1, 2013 and an extra set of signature pages of same. Regarding same, please have the Operating Agreement executed and extra signature pages of the Operating Agreement returned with the signed AFE to me at your very earliest convenience.

Sincerely yours,

MEWBOURNE OIL COMPANY



D. Paul Haden
Senior Landman

DPH/tgm

MEWBOURNE OIL COMPANY

500 W. TEXAS, SUITE 1020
MIDLAND, TEXAS 79701

(432) 682-3715
FAX (432) 685-4170

September 24, 2013

Lillian Kamph, Trustee
of Trust 454F
1320 E Oceanfront
Newport Beach, CA 92661-1435

Re: Glock 17 MP Federal #1H Well
S/2N/2 Section 17, T20S, R29E
Eddy County, New Mexico

(949) 675-1555
Marsha Kamph, Successor Trustee
Lillian, her mother is deceased.
Marsha elects to be force pooled,
doesn't want to participate as
her interest is so small.
DPA 9/30/13

Dear Ms. Kamph:

Reference is made to my previous letter dated August 16, 2013 (see copy enclosed) whereby Mewbourne Oil Company as Operator proposed drilling the captioned horizontal well. To date you have not responded to our well proposal.

In order for Mewbourne to timely drill the referenced well, we have filed an Application for Compulsory Pooling to force pool all uncommitted owners in the captioned oil proration unit. Our case will be heard at an Examiner's Hearing at the offices of the New Mexico Oil Conversation Division in Santa Fe, New Mexico on October 17, 2013. In the event you elect to participate in the proposed well, please sign and return the AFE to me at your earliest convenience. Should you elect not to participate in the proposed well, no further action is required of you as your interest will be force pooled.

Sincerely yours,

MEWBOURNE OIL COMPANY



D. Paul Haden
Senior Landman

DPH/tgm



Date: August 22, 2013

Simple Certified:

The following is in response to your August 22, 2013 request for delivery information on your Certified Mail™/RRE item number 9414810699945002540107. The delivery record shows that this item was delivered on August 22, 2013 at 2:43 pm in NEWPORT BEACH, CA 92661. The scanned image of the recipient information is provided below.

Signature of Recipient :

Delivery section	
Signature	<i>Maree Kamph</i>
Printed Name	<i>M Kamph</i>

Address of Recipient :

Delivery Address	<i>1320 E Oceanfront</i>
------------------	--------------------------

Thank you for selecting the Postal Service for your mailing needs.

If you require additional assistance, please contact your local Post Office or postal representative.

Sincerely,
United States Postal Service

Lillian Kamph
Trustee of Trust 454F
1320 E OCEANFRONT
Balboa, CA 92661
Reference #: Glock 17 WIU

MEWBOURNE OIL COMPANY

500 W. TEXAS, SUITE 1020
MIDLAND, TEXAS 79701

(432) 682-3715
FAX (432) 685-4170

August 16, 2013

[Via Certified Mail]

Lillian Kamph, Trustee
of Trust 454F
1320 E. Ocean Front
Balboa, CA 92661

Re: Glock "17" WIU
Section 17, T20S, R29E
Eddy County, New Mexico

Ladies and Gentlemen:

Mewbourne Oil Company ("Mewbourne") as Operator proposes to form the captioned Working Interest Unit (WIU) covering all of the captioned Section 17 to explore for oil production in the Bone Spring formation. Mewbourne plans to drill multiple wells horizontally to accomplish this.

In reference to the above, title examination indicates you own an interest in the E/2 of the captioned Section 17 as to Bone Spring rights. Enclosed for your information in this regard is Page 1 of our Opinion of Title dated July 31, 2013 for the captioned Section 17 covering rights from the surface of the ground through the base of the Bone Spring formation. Your interest is set out in Exhibit "A" attached thereto.

Regarding the above, Mewbourne as Operator proposes to drill an initial well in the captioned proposed WIU at a location 400' FSL & 200' FWL (SL) and drill same to terminus point 400' FSL & 330' FEL (BHL) of the captioned Section 17 for oil production in the Second Bone Spring Sand interval in the Bone Spring formation. The well will be drilled to a true vertical depth of approximately 7,807 feet beneath the surface in the Bone Spring formation and drilled horizontally in the Second Bone Spring Sand interval from a westerly direction to an easterly direction to a true measured depth of approximately 12,300 feet. The proposed well will be dedicated to the S/2S/2 of the captioned Section 17 as its nonstandard oil proration unit and Project Area. Regarding this well, enclosed for your information and signature is our Authorization For Expenditure (AFE) which is an estimated cost of the drilling and completion cost for the proposed well.

In the event you elect to participate in the proposed well as to your unit working interest, please sign and return the enclosed AFE to me within 30 days. Should you have any questions regarding the above, please call me at (432) 682-3715 or my email address is phaden@mewbourne.com.

Sincerely yours,

MEWBOURNE OIL COMPANY



D. Paul Haden
Senior Landman

DPH/gb

MEWBOURNE OIL COMPANY

500 W. TEXAS, SUITE 1020
MIDLAND, TEXAS 79701

(432) 682-3715
FAX (432) 685-4170

September 24, 2013

Mr. Ivor J. Silver
1 Southampton Place
Lafayette, CA 94549

Re: Glock 17 MP Federal #1H Well
S/2N/2 Section 17, T20S, R29E
Eddy County, New Mexico

Dear Mr. Silver:

Reference is made to my previous letter dated August 16, 2013 (see copy enclosed) whereby Mewbourne Oil Company as Operator proposed drilling the captioned horizontal well. To date you have not responded to our well proposal.

In order for Mewbourne to timely drill the referenced well, we have filed an Application for Compulsory Pooling to force pool all uncommitted owners in the captioned oil proration unit. Our case will be heard at an Examiner's Hearing at the offices of the New Mexico Oil Conversation Division in Santa Fe, New Mexico on October 17, 2013. In the event you elect to participate in the proposed well, please sign and return the AFE to me at your earliest convenience. Should you elect not to participate in the proposed well, no further action is required of you as your interest will be force pooled.

Sincerely yours,

MEWBOURNE OIL COMPANY



D. Paul Haden
Senior Landman

DPH/tgm

MEWBOURNE OIL COMPANY

500 W. TEXAS, SUITE 1020
MIDLAND, TEXAS 79701

(432) 682-3715
FAX (432) 685-4170

August 16, 2013

[Via Certified Mail]

Ivor J. Silver
1 Southhampton Place
Lafayette, CA 94549

Re: Glock "17" WIU
Section 17, T20S, R29E
Eddy County, New Mexico

Ladies and Gentlemen:

Mewbourne Oil Company ("Mewbourne") as Operator proposes to form the captioned Working Interest Unit (WIU) covering all of the captioned Section 17 to explore for oil production in the Bone Spring formation. Mewbourne plans to drill multiple wells horizontally to accomplish this.


In reference to the above, title examination indicates you own an interest in the E/2 of the captioned Section 17 as to Bone Spring rights. Enclosed for your information in this regard is Page 1 of our Opinion of Title dated July 31, 2013 for the captioned Section 17 covering rights from the surface of the ground through the base of the Bone Spring formation. Your interest is set out in Exhibit "A" attached thereto.

Regarding the above, Mewbourne as Operator proposes to drill an initial well in the captioned proposed WIU at a location 400' FSL & 200' FWL (SL) and drill same to terminus point 400' FSL & 330' FEL (BHL) of the captioned Section 17 for oil production in the Second Bone Spring Sand interval in the Bone Spring formation. The well will be drilled to a true vertical depth of approximately 7,807 feet beneath the surface in the Bone Spring formation and drilled horizontally in the Second Bone Spring Sand interval from a westerly direction to an easterly direction to a true measured depth of approximately 12,300 feet. The proposed well will be dedicated to the S/2S/2 of the captioned Section 17 as its nonstandard oil proration unit and Project Area. Regarding this well, enclosed for your information and signature is our Authorization For Expenditure (AFE) which is an estimated cost of the drilling and completion cost for the proposed well.

In the event you elect to participate in the proposed well as to your unit working interest, please sign and return the enclosed AFE to me within 30 days. Should you have any questions regarding the above, please call me at (432) 682-3715 or my email address is phaden@mewbourne.com.

Sincerely yours,


MEWBOURNE OIL COMPANY


D. Paul Haden
Senior Landman

DPH/gb



Beryl & Ivor Silver
1 Southhampton Pl
Lafayette, CA 94549-2515

9/27/13
I do not wish to
participate in this
drilling 

MEWBOURNE OIL COMPANY

500 W. TEXAS, SUITE 1020
MIDLAND, TEXAS 79701

(432) 682-3715
FAX (432) 685-4170

August 16, 2013

[Via Certified Mail]

George M. Oringdolph and
H.E. Oringdolph
2605 Park Ave.
Alamosa, CO 81101-2088

Re: Glock "17" WIU
Section 17, T20S, R29E
Eddy County, New Mexico

*Per Rob Oringdolph -
George and H.E. Oringdolph
are deceased. Heirs (Rob & sister)
don't want to participate, want
us to force pool the Estates.
8/21/13*

Ladies and Gentlemen:

Mewbourne Oil Company ("Mewbourne") as Operator proposes to form the captioned Working Interest Unit (WIU) covering all of the captioned Section 17 to explore for oil production in the Bone Spring formation. Mewbourne plans to drill multiple wells horizontally to accomplish this.

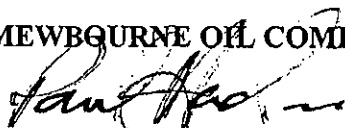
In reference to the above, title examination indicates you own an interest in the E/2 of the captioned Section 17 as to Bone Spring rights. Enclosed for your information in this regard is Page 1 of our Opinion of Title dated July 31, 2013 for the captioned Section 17 covering rights from the surface of the ground through the base of the Bone Spring formation. Your interest is set out in Exhibit "A" attached thereto.

Regarding the above, Mewbourne as Operator proposes to drill an initial well in the captioned proposed WIU at a location 400' FSL & 200' FWL (SL) and drill same to terminus point 400' FSL & 330' FEL (BHL) of the captioned Section 17 for oil production in the Second Bone Spring Sand interval in the Bone Spring formation. The well will be drilled to a true vertical depth of approximately 7,807 feet beneath the surface in the Bone Spring formation and drilled horizontally in the Second Bone Spring Sand interval from a westerly direction to an easterly direction to a true measured depth of approximately 12,300 feet. The proposed well will be dedicated to the S/2S/2 of the captioned Section 17 as its nonstandard oil proration unit and Project Area. Regarding this well, enclosed for your information and signature is our Authorization For Expenditure (AFE) which is an estimated cost of the drilling and completion cost for the proposed well.

In the event you elect to participate in the proposed well as to your unit working interest, please sign and return the enclosed AFE to me within 30 days. Should you have any questions regarding the above, please call me at (432) 682-3715 or my email address is phaden@mewbourne.com.

Sincerely yours,


MEWBOURNE OIL COMPANY



D. Paul Haden
Senior Landman

DPH/gb



Re: Glock "17" WIU 
Paul Haden to: Andrew MacMahon

10/04/2013 02:55 PM

Thanks for your reply Andrew. I really appreciate it.

Paul Haden
Land Department
Mewbourne Oil Company
500 W. Texas Ave., Ste. 1020
Midland, Texas 79701
(432) 682-3715
(432) 685-4170 FAX

"Andrew MacMahon" Paul Thank you for your email and the inform... 10/04/2013 02:12:43 PM

From: "Andrew MacMahon" <aemacmah@swbell.net>
To: "Paul Haden" <phaden@Mewbourne.com>
Date: 10/04/2013 02:12 PM
Subject: Re: Glock "17" WIU

Paul,


Thank you for your email and the information. I am declining to participate in the Glock well.

Andrew MacMahon
----- Original Message -----
From: "Paul Haden" <phaden@Mewbourne.com>
To: <aemacmah@swbell.net>
Sent: Wednesday, October 02, 2013 1:41 PM
Subject: Re: Glock "17" WIU

>
> Andrew , please see attachments. My previous letter to you dated Aug 16th
> ,
> (which you apparently never received as the mailing address was
> wrong) describes what we are proposing to do as well as proposing the
> Glock
> 17 MP Federal #1H Well. Please refer to the attached title info,
> more particularly on Page 5 which describes your % working interest in the
> E/2 Section 17. As Mewbourne is combining the E/2 with the W/2
> of Section 17 to form a 640 acre Working Interest Unit (WIU) , your unit %
> interest is .0060560% which is exactly 1/2 of the interest described
> on the referenced Page 5. This interest is also referenced on the attached
> Authorization For Expenditure (AFE). As you can see , your %
> working interest in the proposed unit is very small. Its hardly worth the
> trouble in participating in the proposed WIU. However, that's your
> decision.
> Should you elect to participate in the referenced well and WIU , please
> sign and return the attached AFE to me at your very earliest convenience.
> As referenced in my attached letter dated Sept 24th , we will be force
> pooling all uncommitted owners who have not committed their interests
> to the proposed well and WIU. If you desire to participate in the well ,
> sign and send the AFE to me. In the event you elect not to participate in
> the well , no further action is required by you as your interest will be

> force pooled at an Examiner's Hearing in Santa Fe, NM. Please call should
> you have any questions.
>
> Paul Haden
> Land Department
> Mewbourne Oil Company
> 500 W. Texas Ave., Ste. 1020
> Midland, Texas 79701
> (432) 682-3715
> (432) 685-4170 FAX
> ----- Forwarded by Paul Haden/Mewbourne on 10/02/2013 01:18 PM -----
>
> From: midland@mewbourne.com
> To: phaden@mewbourne.com
> Date: 10/02/2013 01:15 PM
> Subject:
>
>
>
> -----
> TASKalfa 520i
> [00:c0:ee:7a:75:8d]
> -----
> (See attached file: doc05473220131002131403.pdf)



Re: Glock "17" WIU 
Paul Haden to: Andrew MacMahon

10/03/2013 08:38 AM

Andrew, force pooling is when there are some uncommitted leasehold or mineral owners either locatable or unlocatable owners who have elected not to participate in proposed wells. We have what is called a Compulsory Pooling Hearing at the New Mexico Oil Conservation offices in Santa Fe at an Examiner's Hearing whereby we testify at the hearing and present evidence of our efforts to find these owners and the results thereof of whether or not such owners have agreed to participate in the proposed well. If those owners don't participate in the proposed well, we carry their working interest for the cost of drilling and completing the well until we have recovered the well cost plus 200% from production. This is a non-consent penalty which allows us and the participating owners to timely drill the well. After 300% is recovered from production, those pooled parties become joint interest owners in the well and receive revenue attributable to their leasehold or unleased mineral interest and those owners from then on pay their proportionate part of future well and operating costs. Until 300% payout, those owners pay and risk nothing. As I advised you earlier, this Compulsory Pooling Hearing or "force pool" hearing will occur in Santa Fe, NM on Oct 17th. You are not required to attend this hearing but you are afforded the opportunity to attend same. You will be sent notice of this hearing by our attorney.

Please call me if you have any further questions regarding the above. Have a great day.

Paul Haden
Land Department
Mewbourne Oil Company
500 W. Texas Ave., Ste. 1020
Midland, Texas 79701
(432) 682-3715
(432) 685-4170 FAX

"Andrew MacMahon" Paul, Thank you for the email and

10/02/2013 05:11:19 PM

From: "Andrew MacMahon" <aemacmah@swbell.net>
To: "Paul Haden" <phaden@Mewbourne.com>
Date: 10/02/2013 05:11 PM
Subject: Re: Glock "17" WIU

Paul,

Thank you for the email and
----- Original Message -----

From: "Paul Haden" <phaden@Mewbourne.com>
To: <aemacmah@swbell.net>
Sent: Wednesday, October 02, 2013 1:41 PM
Subject: Re: Glock "17" WIU

Paul,

Thank you for sending the information. As you discussed due small size of my interest, I would probably not want to participate. I have invested over the years in non-operated working interests so have

some understanding of this type of investment.
However, I am not familiar in forced pooling, could you give me brief idea of what happens with forced pooling.


I will also try and give you a call tomorrow

Thanks,

Andrew MacMahon

> Andrew , please see attachments. My previous letter to you dated Aug 16th
> ,
> (which you apparently never received as the mailing address was
> wrong) describes what we are proposing to do as well as proposing the
> Glock
> 17 MP Federal #1H Well. Please refer to the attached title info,
> more particularly on Page 5 which describes your % working interest in the
> E/2 Section 17. As Mewbourne is combining the E/2 with the W/2
> of Section 17 to form a 640 acre Working Interest Unit (WIU) , your unit %
> interest is .0060560% which is exactly 1/2 of the interest described
> on the referenced Page 5. This interest is also referenced on the attached
> Authorization For Expenditure (AFE). As you can see , your %
> working interest in the proposed unit is very small. Its hardly worth the
> trouble in participating in the proposed WIU. However, that's your
> decision.
> Should you elect to participate in the referenced well and WIU , please
> sign and return the attached AFE to me at your very earliest convenience.
> As referenced in my attached letter dated Sept 24th , we will be force
> pooling all uncommitted owners who have not committed their interests
> to the proposed well and WIU. If you desire to participate in the well ,
> sign and send the AFE to me. In the event you elect not to participate in
> the well , no further action is required by you as your interest will be
> force pooled at an Examiner's Hearing in Santa Fe, NM. Please call should
> you have any questions.
>
> Paul Haden
> Land Department
> Mewbourne Oil Company
> 500 W. Texas Ave., Ste. 1020
> Midland, Texas 79701
> (432) 682-3715
> (432) 685-4170 FAX
> ----- Forwarded by Paul Haden/Mewbourne on 10/02/2013 01:18 PM -----
>
> From: midland@mewbourne.com
> To: phaden@mewbourne.com
> Date: 10/02/2013 01:15 PM
> Subject:
>
>
>
> -----
> TASKalfa 520i
> [00:c0:ee:7a:75:8d]
> -----
> (See attached file: doc05473220131002131403.pdf)



Re: Glock "17" WIU 
Paul Haden to: Andrew MacMahon

10/02/2013 12:16 PM

Andrew , I will send it to you via email. I had some bad addresses for you. Glad to see you got my last letter.

Paul Haden
Land Department
Mewbourne Oil Company
500 W. Texas Ave., Ste. 1020
Midland, Texas 79701
(432) 682-3715
(432) 685-4170 FAX

"Andrew MacMahon" Dear Mr. Haden, In response to your letter Se...

10/02/2013 10:28:47 AM

From: "Andrew MacMahon" <aemacmah@swbell.net>
To: <phaden@mewbourne.com>
Date: 10/02/2013 10:28 AM
Subject: Glock "17" WIU

Dear Mr. Haden,

In response to your letter Sept. 24, I did not receive your previous letter of August 19, 2013. So, I did not receive the title information and my working interest decimal or the AFE.

Could you please send these to me,

Thanks,

Andrew MacMahon
713-424-5691
P O Box 130090
Houston TX 77219-0090

MEWBOURNE OIL COMPANY

500 W. TEXAS, SUITE 1020
MIDLAND, TEXAS 79701

(432) 682-3715
FAX (432) 685-4170

September 24, 2013

Mr. Andrew E. MacMahon
P.O. Box 130090
Houston, TX 77219

Re: Glock 17 MP Federal #1H Well
S/2N/2 Section 17, T20S, R29E
Eddy County, New Mexico


Dear Mr. MacMahon:

Reference is made to my previous letter dated August 19, 2013 (see copy enclosed) whereby Mewbourne Oil Company as Operator proposed drilling the captioned horizontal well. To date you have not responded to our well proposal.

In order for Mewbourne to timely drill the referenced well, we have filed an Application for Compulsory Pooling to force pool all uncommitted owners in the captioned oil proration unit. Our case will be heard at an Examiner's Hearing at the offices of the New Mexico Oil Conversation Division in Santa Fe, New Mexico on October 17, 2013. In the event you elect to participate in the proposed well, please sign and return the AFE to me at your earliest convenience. Should you elect not to participate in the proposed well, no further action is required of you as your interest will be force pooled.

Sincerely yours,

MEWBOURNE OIL COMPANY



D. Paul Haden
Senior Landman

DPH/tgm

First Class Mail

CERTIFIED MAIL

Mewbourne Oil Company
Paul Haden
500 West Texas Ave
Ste 1020
MIDLAND TX 79701-4279
Glock 17 WIU

US POSTAGE AND FEES PAID

Aug 19 2013
Mailed from ZIP 79701
3 oz First Class Mail
Flats Rate
CID: 56133



endicia.com

071S00534813

USPS CERTIFIED MAIL



9414 8406 9994 5002 5454 85

Andrew E. Macmillan
PO Box 130090
HOUSTON TX 77213-0090

UNCLAIMED
UNCLAIMED



MEWBOURNE OIL COMPANY

500 W. TEXAS, SUITE 1020
MIDLAND, TEXAS 79701

(432) 682-3715
FAX (432) 685-4170

August 19, 2013

[Via Certified Mail]

Andrew E. MacMahon
P.O. Box 130090
Houston, Texas 77219

Re: Glock "17" WIU
Section 17, T20S, R29E
Eddy County, New Mexico

Ladies and Gentlemen:

Mewbourne Oil Company ("Mewbourne") as Operator proposes to form the captioned Working Interest Unit (WIU) covering all of the captioned Section 17 to explore for oil production in the Bone Spring formation. Mewbourne plans to drill multiple wells horizontally to accomplish this.

In reference to the above, title examination indicates you own an interest in the E/2 of the captioned Section 17 as to Bone Spring rights. Enclosed for your information in this regard is Page 1 of our Opinion of Title dated July 31, 2013 for the captioned Section 17 covering rights from the surface of the ground through the base of the Bone Spring formation. Your interest is set out in Exhibit "A" attached thereto.

Regarding the above, Mewbourne as Operator proposes to drill an initial well in the captioned proposed WIU at a location 400' FSL & 200' FWL (SL) and drill same to terminus point 400' FSL & 330' FEL (BHL) of the captioned Section 17 for oil production in the Second Bone Spring Sand interval in the Bone Spring formation. The well will be drilled to a true vertical depth of approximately 7,807 feet beneath the surface in the Bone Spring formation and drilled horizontally in the Second Bone Spring Sand interval from a westerly direction to an easterly direction to a true measured depth of approximately 12,300 feet. The proposed well will be dedicated to the S/2S/2 of the captioned Section 17 as its nonstandard oil proration unit and Project Area. Regarding this well, enclosed for your information and signature is our Authorization For Expenditure (AFE) which is an estimated cost of the drilling and completion cost for the proposed well.

In the event you elect to participate in the proposed well as to your unit working interest, please sign and return the enclosed AFE to me within 30 days. Should you have any questions regarding the above, please call me at (432) 682-3715 or my email address is phaden@mewbourne.com.

Sincerely yours,

MEWBOURNE OIL COMPANY



D. Paul Haden
Senior Landman

DPH/gb

MEWBOURNE OIL COMPANY

500 W. TEXAS, SUITE 1020
MIDLAND, TEXAS 79701

(432) 682-3715
FAX (432) 685-4170

August 16, 2013

[Via Certified Mail]

Andrew E. McMacMahon
P.O. Box 13090
Houston, Texas 77219

Re: Glock "17" WIU
Section 17, T20S, R29E
Eddy County, New Mexico

Ladies and Gentlemen:

Mewbourne Oil Company ("Mewbourne") as Operator proposes to form the captioned Working Interest Unit (WIU) covering all of the captioned Section 17 to explore for oil production in the Bone Spring formation. Mewbourne plans to drill multiple wells horizontally to accomplish this.

In reference to the above, title examination indicates you own an interest in the E/2 of the captioned Section 17 as to Bone Spring rights. Enclosed for your information in this regard is Page 1 of our Opinion of Title dated July 31, 2013 for the captioned Section 17 covering rights from the surface of the ground through the base of the Bone Spring formation. Your interest is set out in Exhibit "A" attached thereto.

Regarding the above, Mewbourne as Operator proposes to drill an initial well in the captioned proposed WIU at a location 400' FSL & 200' FWL (SL) and drill same to terminus point 400' FSL & 330' FEL (BHL) of the captioned Section 17 for oil production in the Second Bone Spring Sand interval in the Bone Spring formation. The well will be drilled to a true vertical depth of approximately 7,807 feet beneath the surface in the Bone Spring formation and drilled horizontally in the Second Bone Spring Sand interval from a westerly direction to an easterly direction to a true measured depth of approximately 12,300 feet. The proposed well will be dedicated to the S/2S/2 of the captioned Section 17 as its nonstandard oil proration unit and Project Area. Regarding this well, enclosed for your information and signature is our Authorization For Expenditure (AFE) which is an estimated cost of the drilling and completion cost for the proposed well.

In the event you elect to participate in the proposed well as to your unit working interest, please sign and return the enclosed AFE to me within 30 days. Should you have any questions regarding the above, please call me at (432) 682-3715 or my email address is phaden@mewbourne.com.

Sincerely yours,

MEWBOURNE OIL COMPANY



D. Paul Haden
Senior Landman

DPH/gb

MEWBOURNE OIL COMPANY

500 W. TEXAS, SUITE 1020
MIDLAND, TEXAS 79701

(432) 682-3715
FAX (432) 685-4170

September 24, 2013

Mr. William Jacobs
300 Revere Rd.
Columbus, OH 04321

Re: Glock 17 MP Federal #1H Well
S/2N/2 Section 17, T20S, R29E
Eddy County, New Mexico

Dear Mr. Jacobs:

Reference is made to my previous letter dated August 16, 2013 (see copy enclosed) whereby Mewbourne Oil Company as Operator proposed drilling the captioned horizontal well. To date you have not responded to our well proposal.

In order for Mewbourne to timely drill the referenced well, we have filed an Application for Compulsory Pooling to force pool all uncommitted owners in the captioned oil proration unit. Our case will be heard at an Examiner's Hearing at the offices of the New Mexico Oil Conversation Division in Santa Fe, New Mexico on October 17, 2013. In the event you elect to participate in the proposed well, please sign and return the AFE to me at your earliest convenience. Should you elect not to participate in the proposed well, no further action is required of you as your interest will be force pooled.

Sincerely yours,

MEWBOURNE OIL COMPANY



D. Paul Haden
Senior Landman

DPH/tgm

MEWBOURNE OIL COMPANY

500 W. TEXAS, SUITE 1020
MIDLAND, TEXAS 79701

(432) 682-3715
FAX (432) 685-4170

September 24, 2013

W.P. Kendall Trust
c/o Northern Trust Bank
700 Bickell Ave.
Miami, FL 33131

Re: Glock 17 MP Federal #1H Well
S/2N/2 Section 17, T20S, R29E
Eddy County, New Mexico

Gentlemen:

Reference is made to my previous letter dated August 16, 2013 (see copy enclosed) whereby Mewbourne Oil Company as Operator proposed drilling the captioned horizontal well. To date you have not responded to our well proposal.

In order for Mewbourne to timely drill the referenced well, we have filed an Application for Compulsory Pooling to force pool all uncommitted owners in the captioned oil proration unit. Our case will be heard at an Examiner's Hearing at the offices of the New Mexico Oil Conversation Division in Santa Fe, New Mexico on October 17, 2013. In the event you elect to participate in the proposed well, please sign and return the AFE to me at your earliest convenience. Should you elect not to participate in the proposed well, no further action is required of you as your interest will be force pooled.

Sincerely yours,

MEWBOURNE OIL COMPANY



D. Paul Haden
Senior Landman

DPH/tdm




Date: August 20, 2013


Simple Certified:

The following is in response to your August 20, 2013 request for delivery information on your Certified Mail™/RRE item number 9414810699945002540503. The delivery record shows that this item was delivered on August 20, 2013 at 8:13 am in MIAMI, FL 33101 to J SUTIL. The scanned image of the recipient information is provided below.

Signature of Recipient :

Signature of Recipient : 

Address of Recipient :

Address of Recipient : 

Thank you for selecting the Postal Service for your mailing needs.

If you require additional assistance, please contact your local Post Office or postal representative.

Sincerely,
United States Postal Service

c/o Northern Trust Bank
W.P. Kendall Trust
700 Brickell Ave
Miami, FL 33131
Reference #: Glock 17 WIU

MEWBOURNE OIL COMPANY

500 W. TEXAS, SUITE 1020
MIDLAND, TEXAS 79701

(432) 682-3715
FAX (432) 685-4170

August 16, 2013

[Via Certified Mail]

W. P. Kendall Trust
c/o Northern Trust Bank
700 Bickell Ave.
Miami, Florida 33131

Re: Glock "17" WIU
Section 17, T20S, R29E
Eddy County, New Mexico

Ladies and Gentlemen:

Mewbourne Oil Company ("Mewbourne") as Operator proposes to form the captioned Working Interest Unit (WIU) covering all of the captioned Section 17 to explore for oil production in the Bone Spring formation. Mewbourne plans to drill multiple wells horizontally to accomplish this.


In reference to the above, title examination indicates you own an interest in the E/2 of the captioned Section 17 as to Bone Spring rights. Enclosed for your information in this regard is Page 1 of our Opinion of Title dated July 31, 2013 for the captioned Section 17 covering rights from the surface of the ground through the base of the Bone Spring formation. Your interest is set out in Exhibit "A" attached thereto.

Regarding the above, Mewbourne as Operator proposes to drill an initial well in the captioned proposed WIU at a location 400' FSL & 200' FWL (SL) and drill same to terminus point 400' FSL & 330' FEL (BHL) of the captioned Section 17 for oil production in the Second Bone Spring Sand interval in the Bone Spring formation. The well will be drilled to a true vertical depth of approximately 7,807 feet beneath the surface in the Bone Spring formation and drilled horizontally in the Second Bone Spring Sand interval from a westerly direction to an easterly direction to a true measured depth of approximately 12,300 feet. The proposed well will be dedicated to the S/2S/2 of the captioned Section 17 as its nonstandard oil proration unit and Project Area. Regarding this well, enclosed for your information and signature is our Authorization For Expenditure (AFE) which is an estimated cost of the drilling and completion cost for the proposed well.

In the event you elect to participate in the proposed well as to your unit working interest, please sign and return the enclosed AFE to me within 30 days. Should you have any questions regarding the above, please call me at (432) 682-3715 or my email address is phaden@mewbourne.com.

Sincerely yours,

MEWBOURNE OIL COMPANY



D. Paul Haden
Senior Landman

DPH/gb

MEWBOURNE OIL COMPANY

500 W. TEXAS, SUITE 1020
MIDLAND, TEXAS 79701

(432) 682-3715
FAX (432) 685-4170

September 24, 2013

S.K. Clay Trust
c/o Northern Trust Bank
700 Bickell Ave.
Miami, FL 33131

Re: Glock 17 MP Federal #1H Well
S/2N/2 Section 17, T20S, R29E
Eddy County, New Mexico


Gentlemen:

Reference is made to my previous letter dated August 16, 2013 (see copy enclosed) whereby Mewbourne Oil Company as Operator proposed drilling the captioned horizontal well. To date you have not responded to our well proposal.

In order for Mewbourne to timely drill the referenced well, we have filed an Application for Compulsory Pooling to force pool all uncommitted owners in the captioned oil proration unit. Our case will be heard at an Examiner's Hearing at the offices of the New Mexico Oil Conversation Division in Santa Fe, New Mexico on October 17, 2013. In the event you elect to participate in the proposed well, please sign and return the AFE to me at your earliest convenience. Should you elect not to participate in the proposed well, no further action is required of you as your interest will be force pooled.

Sincerely yours,

MEWBOURNE OIL COMPANY



D. Paul Haden
Senior Landman

DPH/tgm




Date: August 20, 2013

Simple Certified:

The following is in response to your August 20, 2013 request for delivery information on your Certified Mail™/RRE item number 9414810699945002540510. The delivery record shows that this item was delivered on August 20, 2013 at 8:13 am in MIAMI, FL 33101 to J SUTIL. The scanned image of the recipient information is provided below.

Signature of Recipient :

Delivery section
No. 
JAVIER SUTIL

Address of Recipient :

700 Brickell Ave

Thank you for selecting the Postal Service for your mailing needs.

If you require additional assistance, please contact your local Post Office or postal representative.

Sincerely,
United States Postal Service

c/o Northern Trust Bank
S.K. Clay Trust
700 Brickell Ave
Miami, FL 33131
Reference #: Glock 17 WIU

MEWBOURNE OIL COMPANY

500 W. TEXAS, SUITE 1020
MIDLAND, TEXAS 79701

(432) 682-3715
FAX (432) 685-4170

August 16, 2013

[Via Certified Mail]

S.K. Clay Trust
c/o Northern Trust Bank
700 Bickell Ave.
Miami, Florida 33131

Re: Glock "17" WIU
Section 17, T20S, R29E
Eddy County, New Mexico

Ladies and Gentlemen:

Mewbourne Oil Company ("Mewbourne") as Operator proposes to form the captioned Working Interest Unit (WIU) covering all of the captioned Section 17 to explore for oil production in the Bone Spring formation. Mewbourne plans to drill multiple wells horizontally to accomplish this.


In reference to the above, title examination indicates you own an interest in the E/2 of the captioned Section 17 as to Bone Spring rights. Enclosed for your information in this regard is Page 1 of our Opinion of Title dated July 31, 2013 for the captioned Section 17 covering rights from the surface of the ground through the base of the Bone Spring formation. Your interest is set out in Exhibit "A" attached thereto.

Regarding the above, Mewbourne as Operator proposes to drill an initial well in the captioned proposed WIU at a location 400' FSL & 200' FWL (SL) and drill same to terminus point 400' FSL & 330' FEL (BHL) of the captioned Section 17 for oil production in the Second Bone Spring Sand interval in the Bone Spring formation. The well will be drilled to a true vertical depth of approximately 7,807 feet beneath the surface in the Bone Spring formation and drilled horizontally in the Second Bone Spring Sand interval from a westerly direction to an easterly direction to a true measured depth of approximately 12,300 feet. The proposed well will be dedicated to the S/2S/2 of the captioned Section 17 as its nonstandard oil proration unit and Project Area. Regarding this well, enclosed for your information and signature is our Authorization For Expenditure (AFE) which is an estimated cost of the drilling and completion cost for the proposed well.

In the event you elect to participate in the proposed well as to your unit working interest, please sign and return the enclosed AFE to me within 30 days. Should you have any questions regarding the above, please call me at (432) 682-3715 or my email address is phaden@mewbourne.com.

Sincerely yours,

MEWBOURNE OIL COMPANY



D. Paul Haden
Senior Landman

DPH/gb

MEWBOURNE OIL COMPANY

500 W. TEXAS, SUITE 1020
MIDLAND, TEXAS 79701

(432) 682-3715
FAX (432) 685-4170

September 24, 2013

Charles C. Albright Trust
1806 Port Manleigh Pl.
Newport Beach, CA 82660

Re: Glock 17 MP Federal #1H Well
S/2N/2 Section 17, T20S, R29E
Eddy County, New Mexico

Dear Mr. Albright:

Reference is made to my previous letter dated August 19, 2013 (see copy enclosed) whereby Mewbourne Oil Company as Operator proposed drilling the captioned horizontal well. To date you have not responded to our well proposal.

In order for Mewbourne to timely drill the referenced well, we have filed an Application for Compulsory Pooling to force pool all uncommitted owners in the captioned oil proration unit. Our case will be heard at an Examiner's Hearing at the offices of the New Mexico Oil Conversation Division in Santa Fe, New Mexico on October 17, 2013. In the event you elect to participate in the proposed well, please sign and return the AFE to me at your earliest convenience. Should you elect not to participate in the proposed well, no further action is required of you as your interest will be force pooled.

Sincerely yours,

MEWBOURNE OIL COMPANY



D. Paul Haden
Senior Landman

DPH/tgm

MEWBOURNE OIL COMPANY

500 W. TEXAS, SUITE 1020
MIDLAND, TEXAS 79701

(432) 682-3715
FAX (432) 685-4170

August 19, 2013

[Via Certified Mail]

Charles C. Albright Trust
1806 Port Manleigh Pl.
Newport Beach, CA 92660

Re: Glock "17" WIU
Section 17, T20S, R29E
Eddy County, New Mexico

Ladies and Gentlemen:

Mewbourne Oil Company ("Mewbourne") as Operator proposes to form the captioned Working Interest Unit (WIU) covering all of the captioned Section 17 to explore for oil production in the Bone Spring formation. Mewbourne plans to drill multiple wells horizontally to accomplish this.


In reference to the above, title examination indicates you own an interest in the E/2 of the captioned Section 17 as to Bone Spring rights. Enclosed for your information in this regard is Page 1 of our Opinion of Title dated July 31, 2013 for the captioned Section 17 covering rights from the surface of the ground through the base of the Bone Spring formation. Your interest is set out in Exhibit "A" attached thereto.

Regarding the above, Mewbourne as Operator proposes to drill an initial well in the captioned proposed WIU at a location 400' FSL & 200' FWL (SL) and drill same to terminus point 400' FSL & 330' FEL (BHL) of the captioned Section 17 for oil production in the Second Bone Spring Sand interval in the Bone Spring formation. The well will be drilled to a true vertical depth of approximately 7,807 feet beneath the surface in the Bone Spring formation and drilled horizontally in the Second Bone Spring Sand interval from a westerly direction to an easterly direction to a true measured depth of approximately 12,300 feet. The proposed well will be dedicated to the S/2S/2 of the captioned Section 17 as its nonstandard oil proration unit and Project Area. Regarding this well, enclosed for your information and signature is our Authorization For Expenditure (AFE) which is an estimated cost of the drilling and completion cost for the proposed well.

In the event you elect to participate in the proposed well as to your unit working interest, please sign and return the enclosed AFE to me within 30 days. Should you have any questions regarding the above, please call me at (432) 682-3715 or my email address is phaden@mewbourne.com.

Sincerely yours,

MEWBOURNE OIL COMPANY



D. Paul Haden
Senior Landman

DPH/gb




Date: August 22, 2013

Simple Certified:

The following is in response to your August 22, 2013 request for delivery information on your Certified Mail™/RRE item number 9414810699945002545591. The delivery record shows that this item was delivered on August 22, 2013 at 11:08 am in NEWPORT BEACH, CA 92660. The scanned image of the recipient information is provided below.

Signature of Recipient :

Delivery Section	
re	
1	SARA ZECARRIA

Address of Recipient :

1806	Port Manleigh Pl
------	------------------

Thank you for selecting the Postal Service for your mailing needs.

If you require additional assistance, please contact your local Post Office or postal representative.

Sincerely,
United States Postal Service

Charles C. Albright Trust
1806 Port Manleigh Pl
Newport Beach, CA 92660
Reference #: Glock 17 WIU

MEWBOURNE OIL COMPANY

500 W. TEXAS, SUITE 1020
MIDLAND, TEXAS 79701

(432) 682-3715
FAX (432) 685-4170

August 16, 2013

[Via Certified Mail]

Charles C. Albright Trust
660 Newport Ct., #245
New Port Beach, CA 92660

Re: Glock "17" WIU
Section 17, T20S, R29E
Eddy County, New Mexico

Ladies and Gentlemen:

Mewbourne Oil Company ("Mewbourne") as Operator proposes to form the captioned Working Interest Unit (WIU) covering all of the captioned Section 17 to explore for oil production in the Bone Spring formation. Mewbourne plans to drill multiple wells horizontally to accomplish this.

In reference to the above, title examination indicates you own an interest in the E/2 of the captioned Section 17 as to Bone Spring rights. Enclosed for your information in this regard is Page 1 of our Opinion of Title dated July 31, 2013 for the captioned Section 17 covering rights from the surface of the ground through the base of the Bone Spring formation. Your interest is set out in Exhibit "A" attached thereto.

Regarding the above, Mewbourne as Operator proposes to drill an initial well in the captioned proposed WIU at a location 400' FSL & 200' FWL (SL) and drill same to terminus point 400' FSL & 330' FEL (BHL) of the captioned Section 17 for oil production in the Second Bone Spring Sand interval in the Bone Spring formation. The well will be drilled to a true vertical depth of approximately 7,807 feet beneath the surface in the Bone Spring formation and drilled horizontally in the Second Bone Spring Sand interval from a westerly direction to an easterly direction to a true measured depth of approximately 12,300 feet. The proposed well will be dedicated to the S/2S/2 of the captioned Section 17 as its nonstandard oil proration unit and Project Area. Regarding this well, enclosed for your information and signature is our Authorization For Expenditure (AFE) which is an estimated cost of the drilling and completion cost for the proposed well.

In the event you elect to participate in the proposed well as to your unit working interest, please sign and return the enclosed AFE to me within 30 days. Should you have any questions regarding the above, please call me at (432) 682-3715 or my email address is phaden@mewbourne.com.

Sincerely yours,

MEWBOURNE OIL COMPANY



D. Paul Haden
Senior Landman

DPH/gb

MEWBOURNE OIL COMPANY

500 W. TEXAS, SUITE 1020
MIDLAND, TEXAS 79701

(432) 682-3715
FAX (432) 685-4170

August 16, 2013

[Via Certified Mail]

Gilbert T. Kanegawa
99-155 Moanava Rd.
Aiea, HI 96701

Re: Glock "17" WIU
Section 17, T20S, R29E
Eddy County, New Mexico

Ladies and Gentlemen:

Mewbourne Oil Company ("Mewbourne") as Operator proposes to form the captioned Working Interest Unit (WIU) covering all of the captioned Section 17 to explore for oil production in the Bone Spring formation. Mewbourne plans to drill multiple wells horizontally to accomplish this.

In reference to the above, title examination indicates you own an interest in the E/2 of the captioned Section 17 as to Bone Spring rights. Enclosed for your information in this regard is Page 1 of our Opinion of Title dated July 31, 2013 for the captioned Section 17 covering rights from the surface of the ground through the base of the Bone Spring formation. Your interest is set out in Exhibit "A" attached thereto.

Regarding the above, Mewbourne as Operator proposes to drill an initial well in the captioned proposed WIU at a location 400' FSL & 200' FWL (SL) and drill same to terminus point 400' FSL & 330' FEL (BHL) of the captioned Section 17 for oil production in the Second Bone Spring Sand interval in the Bone Spring formation. The well will be drilled to a true vertical depth of approximately 7,807 feet beneath the surface in the Bone Spring formation and drilled horizontally in the Second Bone Spring Sand interval from a westerly direction to an easterly direction to a true measured depth of approximately 12,300 feet. The proposed well will be dedicated to the S/2S/2 of the captioned Section 17 as its nonstandard oil proration unit and Project Area. Regarding this well, enclosed for your information and signature is our Authorization For Expenditure (AFE) which is an estimated cost of the drilling and completion cost for the proposed well.

In the event you elect to participate in the proposed well as to your unit working interest, please sign and return the enclosed AFE to me within 30 days. Should you have any questions regarding the above, please call me at (432) 682-3715 or my email address is phaden@mewbourne.com.

Sincerely yours,

MEWBOURNE OIL COMPANY



D. Paul Haden
Senior Landman

DPH/gb

MEWBOURNE OIL COMPANY

500 W. TEXAS, SUITE 1020
MIDLAND, TEXAS 79701

(432) 682-3715
FAX (432) 685-4170

September 24, 2013

Mr. Gilbert T. Kanegawa
99-155 Moanava Rd.
Aiea, HI 96701

Re: Glock 17 MP Federal #1H Well
S/2N/2 Section 17, T20S, R29E
Eddy County, New Mexico


Dear Mr. Kanegawa:

Reference is made to my previous letter dated August 16, 2013 (see copy enclosed) whereby Mewbourne Oil Company as Operator proposed drilling the captioned horizontal well. To date you have not responded to our well proposal.

In order for Mewbourne to timely drill the referenced well, we have filed an Application for Compulsory Pooling to force pool all uncommitted owners in the captioned oil proration unit. Our case will be heard at an Examiner's Hearing at the offices of the New Mexico Oil Conversation Division in Santa Fe, New Mexico on October 17, 2013. In the event you elect to participate in the proposed well, please sign and return the AFE to me at your earliest convenience. Should you elect not to participate in the proposed well, no further action is required of you as your interest will be force pooled.

Sincerely yours,

MEWBOURNE OIL COMPANY



D. Paul Haden
Senior Landman

DPH/tgm

MEWBOURNE OIL COMPANY

500 W. TEXAS, SUITE 1020
MIDLAND, TEXAS 79701

(432) 682-3715
FAX (432) 685-4170

September 24, 2013

Mr. Lewis F. Holmes
1109 SC Highway 191
Trenton, SC 29847-3121

Re: Glock 17 MP Federal #1H Well
S/2N/2 Section 17, T20S, R29E
Eddy County, New Mexico

Dear Mr. Holmes:

Reference is made to my previous letter dated August 16, 2013 (see copy enclosed) whereby Mewbourne Oil Company as Operator proposed drilling the captioned horizontal well. To date you have not responded to our well proposal.

In order for Mewbourne to timely drill the referenced well, we have filed an Application for Compulsory Pooling to force pool all uncommitted owners in the captioned oil proration unit. Our case will be heard at an Examiner's Hearing at the offices of the New Mexico Oil Conversation Division in Santa Fe, New Mexico on October 17, 2013. In the event you elect to participate in the proposed well, please sign and return the AFE to me at your earliest convenience. Should you elect not to participate in the proposed well, no further action is required of you as your interest will be force pooled.

Sincerely yours,

MEWBOURNE OIL COMPANY



D. Paul Haden
Senior Landman

DPH/tgm




Date: August 22, 2013


Simple Certified:

The following is in response to your August 22, 2013 request for delivery information on your Certified Mail™/RRE item number 9414810699945002543825. The delivery record shows that this item was delivered on August 22, 2013 at 12:59 pm in TRENTON, SC 29847. The scanned image of the recipient information is provided below.

Signature of Recipient :


Eval L. Holmes

Address of Recipient :


1109 Hwy 191

Thank you for selecting the Postal Service for your mailing needs.

If you require additional assistance, please contact your local Post Office or postal representative.

Sincerely,
United States Postal Service

Lewis F. Holmes
1109 SC Highway 191
Trenton, SC 29847
Reference #: Glock 17 WIU

MEWBOURNE OIL COMPANY

500 W. TEXAS, SUITE 1020
MIDLAND, TEXAS 79701

(432) 682-3715
FAX (432) 685-4170

August 16, 2013

[Via Certified Mail]

Lewis F. Holmes
1109 SC Highway 191
Trenton, SC 29847-3121

Re: Glock "17" WIU
Section 17, T20S, R29E
Eddy County, New Mexico

Ladies and Gentlemen:

Mewbourne Oil Company ("Mewbourne") as Operator proposes to form the captioned Working Interest Unit (WIU) covering all of the captioned Section 17 to explore for oil production in the Bone Spring formation. Mewbourne plans to drill multiple wells horizontally to accomplish this.

In reference to the above, title examination indicates you own an interest in the E/2 of the captioned Section 17 as to Bone Spring rights. Enclosed for your information in this regard is Page 1 of our Opinion of Title dated July 31, 2013 for the captioned Section 17 covering rights from the surface of the ground through the base of the Bone Spring formation. Your interest is set out in Exhibit "A" attached thereto.

Regarding the above, Mewbourne as Operator proposes to drill an initial well in the captioned proposed WIU at a location 400' FSL & 200' FWL (SL) and drill same to terminus point 400' FSL & 330' FEL (BHL) of the captioned Section 17 for oil production in the Second Bone Spring Sand interval in the Bone Spring formation. The well will be drilled to a true vertical depth of approximately 7,807 feet beneath the surface in the Bone Spring formation and drilled horizontally in the Second Bone Spring Sand interval from a westerly direction to an easterly direction to a true measured depth of approximately 12,300 feet. The proposed well will be dedicated to the S/2S/2 of the captioned Section 17 as its nonstandard oil proration unit and Project Area. Regarding this well, enclosed for your information and signature is our Authorization For Expenditure (AFE) which is an estimated cost of the drilling and completion cost for the proposed well.

In the event you elect to participate in the proposed well as to your unit working interest, please sign and return the enclosed AFE to me within 30 days. Should you have any questions regarding the above, please call me at (432) 682-3715 or my email address is phaden@mewbourne.com.

Sincerely yours,

MEWBOURNE OIL COMPANY



D. Paul Haden
Senior Landman

DPH/gb

MEWBOURNE OIL COMPANY

500 W. TEXAS, SUITE 1020
MIDLAND, TEXAS 79701

(432) 682-3715
FAX (432) 685-4170

September 24, 2013

William Evert Andrau Trust #1
529 N. 4th Street
San Jose, CA 95112-5310

Re: Glock 17 MP Federal #1H Well
S/2N/2 Section 17, T20S, R29E
Eddy County, New Mexico

Dear Mr. Andrau:

Reference is made to my previous letter dated August 19, 2013 (see copy enclosed) whereby Mewbourne Oil Company as Operator proposed drilling the captioned horizontal well. To date you have not responded to our well proposal.

In order for Mewbourne to timely drill the referenced well, we have filed an Application for Compulsory Pooling to force pool all uncommitted owners in the captioned oil proration unit. Our case will be heard at an Examiner's Hearing at the offices of the New Mexico Oil Conversation Division in Santa Fe, New Mexico on October 17, 2013. In the event you elect to participate in the proposed well, please sign and return the AFE to me at your earliest convenience. Should you elect not to participate in the proposed well, no further action is required of you as your interest will be force pooled.

Sincerely yours,

MEWBOURNE OIL COMPANY



D. Paul Haden
Senior Landman

DPH/tgm

MEWBOURNE OIL COMPANY

500 W. TEXAS, SUITE 1020
MIDLAND, TEXAS 79701

(432) 682-3715
FAX (432) 685-4170

August 19, 2013

[Via Certified Mail]

William Evert Andrau Trust #1
529 N. 4th Street
San Jose, CA 95112-5310

Re: Glock "17" WIU
Section 17, T20S, R29E
Eddy County, New Mexico

Ladies and Gentlemen:

Mewbourne Oil Company ("Mewbourne") as Operator proposes to form the captioned Working Interest Unit (WIU) covering all of the captioned Section 17 to explore for oil production in the Bone Spring formation. Mewbourne plans to drill multiple wells horizontally to accomplish this.

In reference to the above, title examination indicates you own an interest in the E/2 of the captioned Section 17 as to Bone Spring rights. Enclosed for your information in this regard is Page 1 of our Opinion of Title dated July 31, 2013 for the captioned Section 17 covering rights from the surface of the ground through the base of the Bone Spring formation. Your interest is set out in Exhibit "A" attached thereto.

Regarding the above, Mewbourne as Operator proposes to drill an initial well in the captioned proposed WIU at a location 400' FSL & 200' FWL (SL) and drill same to terminus point 400' FSL & 330' FEL (BHL) of the captioned Section 17 for oil production in the Second Bone Spring Sand interval in the Bone Spring formation. The well will be drilled to a true vertical depth of approximately 7,807 feet beneath the surface in the Bone Spring formation and drilled horizontally in the Second Bone Spring Sand interval from a westerly direction to an easterly direction to a true measured depth of approximately 12,300 feet. The proposed well will be dedicated to the S/2S/2 of the captioned Section 17 as its nonstandard oil proration unit and Project Area. Regarding this well, enclosed for your information and signature is our Authorization For Expenditure (AFE) which is an estimated cost of the drilling and completion cost for the proposed well.

In the event you elect to participate in the proposed well as to your unit working interest, please sign and return the enclosed AFE to me within 30 days. Should you have any questions regarding the above, please call me at (432) 682-3715 or my email address is phaden@mewbourne.com.

Sincerely yours,

MEWBOURNE OIL COMPANY



D. Paul Haden
Senior Landman

DPH/gb

MEWBOURNE OIL COMPANY

500 W. TEXAS, SUITE 1020
MIDLAND, TEXAS 79701

(432) 682-3715
FAX (432) 685-4170

September 24, 2013

Mr. Robert N. Varn
3059 Farmington Lane
Atlanta, GA 30399

Re: Glock 17 MP Federal #1H Well
S/2N/2 Section 17, T20S, R29E
Eddy County, New Mexico

Dear Mr. Varn:

Reference is made to my previous letter dated August 19, 2013 (see copy enclosed) whereby Mewbourne Oil Company as Operator proposed drilling the captioned horizontal well. To date you have not responded to our well proposal.

In order for Mewbourne to timely drill the referenced well, we have filed an Application for Compulsory Pooling to force pool all uncommitted owners in the captioned oil proration unit. Our case will be heard at an Examiner's Hearing at the offices of the New Mexico Oil Conversation Division in Santa Fe, New Mexico on October 17, 2013. In the event you elect to participate in the proposed well, please sign and return the AFE to me at your earliest convenience. Should you elect not to participate in the proposed well, no further action is required of you as your interest will be force pooled.

Sincerely yours,

MEWBOURNE OIL COMPANY



D. Paul Haden
Senior Landman

DPH/tgm



Date: August 27, 2013

Simple Certified:

The following is in response to your August 27, 2013 request for delivery information on your Certified Mail™/RRE item number 9414810699945002548400. The delivery record shows that this item was delivered on August 26, 2013 at 10:14 am in ATLANTA, GA 30339. The scanned image of the recipient information is provided below.

Signature of Recipient :

Signature	Mrs Robert M. Varn
Printed Name	MRS. ROBERT M. VARN

Address of Recipient :

Address	3059 Farmington Ln
---------	--------------------

Thank you for selecting the Postal Service for your mailing needs.

If you require additional assistance, please contact your local Post Office or postal representative.

Sincerely,
United States Postal Service

Robert N. Varn 3059 FARMINGTON LN SE ATLANTA, GA 30339 Reference #: Glock 17 WIU

MEWBOURNE OIL COMPANY

500 W. TEXAS, SUITE 1020
MIDLAND, TEXAS 79701

(432) 682-3715
FAX (432) 685-4170

August 19, 2013

[Via Certified Mail]

Robert N. Varn
3059 Farmington Lane
Atlanta, GA 30399

Re: Glock "17" WIU
Section 17, T20S, R29E
Eddy County, New Mexico

Ladies and Gentlemen:

Mewbourne Oil Company ("Mewbourne") as Operator proposes to form the captioned Working Interest Unit (WIU) covering all of the captioned Section 17 to explore for oil production in the Bone Spring formation. Mewbourne plans to drill multiple wells horizontally to accomplish this.

In reference to the above, title examination indicates you own an interest in the E/2 of the captioned Section 17 as to Bone Spring rights. Enclosed for your information in this regard is Page 1 of our Opinion of Title dated July 31, 2013 for the captioned Section 17 covering rights from the surface of the ground through the base of the Bone Spring formation. Your interest is set out in Exhibit "A" attached thereto.

Regarding the above, Mewbourne as Operator proposes to drill an initial well in the captioned proposed WIU at a location 400' FSL & 200' FWL (SL) and drill same to terminus point 400' FSL & 330' FEL (BHL) of the captioned Section 17 for oil production in the Second Bone Spring Sand interval in the Bone Spring formation. The well will be drilled to a true vertical depth of approximately 7,807 feet beneath the surface in the Bone Spring formation and drilled horizontally in the Second Bone Spring Sand interval from a westerly direction to an easterly direction to a true measured depth of approximately 12,300 feet. The proposed well will be dedicated to the S/2S/2 of the captioned Section 17 as its nonstandard oil proration unit and Project Area. Regarding this well, enclosed for your information and signature is our Authorization For Expenditure (AFE) which is an estimated cost of the drilling and completion cost for the proposed well.

In the event you elect to participate in the proposed well as to your unit working interest, please sign and return the enclosed AFE to me within 30 days. Should you have any questions regarding the above, please call me at (432) 682-3715 or my email address is phaden@mewbourne.com.

Sincerely yours,

MEWBOURNE OIL COMPANY



D. Paul Haden
Senior Landman

DPH/gb

MEWBOURNE OIL COMPANY

500 W. TEXAS, SUITE 1020
MIDLAND, TEXAS 79701

(432) 682-3715
FAX (432) 685-4170

September 24, 2013

Mr. William P. McCormick
401 SW 12th
Portland, OR 97205

Re: Glock 17 MP Federal #1H Well
S/2N/2 Section 17, T20S, R29E
Eddy County, New Mexico


Dear Mr. McCormick:

Reference is made to my previous letter dated August 19, 2013 (see copy enclosed) whereby Mewbourne Oil Company as Operator proposed drilling the captioned horizontal well. To date you have not responded to our well proposal.

In order for Mewbourne to timely drill the referenced well, we have filed an Application for Compulsory Pooling to force pool all uncommitted owners in the captioned oil proration unit. Our case will be heard at an Examiner's Hearing at the offices of the New Mexico Oil Conversation Division in Santa Fe, New Mexico on October 17, 2013. In the event you elect to participate in the proposed well, please sign and return the AFE to me at your earliest convenience. Should you elect not to participate in the proposed well, no further action is required of you as your interest will be force pooled.

Sincerely yours,

MEWBOURNE OIL COMPANY



D. Paul Haden
Senior Landman

DPH/tgm



Date: August 21, 2013

Simple Certified:

The following is in response to your August 21, 2013 request for delivery information on your Certified Mail™/RRE item number 9414810699945002548219. The delivery record shows that this item was delivered on August 21, 2013 at 2:26 pm in PORTLAND, OR 97205. The scanned image of the recipient information is provided below.

Signature of Recipient :

Delivery Section	
Signature	
Address	Ashley Branniff

Address of Recipient :

Address	401 SW 12th Ave
---------	-----------------

Thank you for selecting the Postal Service for your mailing needs.

If you require additional assistance, please contact your local Post Office or postal representative.

Sincerely,
United States Postal Service

William P. McCormick
401 SW 12TH AVE
PORTLAND, OR 97205
Reference #: Glock 17 WIU

MEWBOURNE OIL COMPANY

500 W. TEXAS, SUITE 1020
MIDLAND, TEXAS 79701

(432) 682-3715
FAX (432) 685-4170

August 19, 2013

[Via Certified Mail]

William P. McCormick
401 SW 12th
Portland, OR 97205

Re: Glock "17" WIU
Section 17, T20S, R29E
Eddy County, New Mexico

Ladies and Gentlemen:

Mewbourne Oil Company ("Mewbourne") as Operator proposes to form the captioned Working Interest Unit (WIU) covering all of the captioned Section 17 to explore for oil production in the Bone Spring formation. Mewbourne plans to drill multiple wells horizontally to accomplish this.

In reference to the above, title examination indicates you own an interest in the E/2 of the captioned Section 17 as to Bone Spring rights. Enclosed for your information in this regard is Page 1 of our Opinion of Title dated July 31, 2013 for the captioned Section 17 covering rights from the surface of the ground through the base of the Bone Spring formation. Your interest is set out in Exhibit "A" attached thereto.

Regarding the above, Mewbourne as Operator proposes to drill an initial well in the captioned proposed WIU at a location 400' FSL & 200' FWL (SL) and drill same to terminus point 400' FSL & 330' FEL (BHL) of the captioned Section 17 for oil production in the Second Bone Spring Sand interval in the Bone Spring formation. The well will be drilled to a true vertical depth of approximately 7,807 feet beneath the surface in the Bone Spring formation and drilled horizontally in the Second Bone Spring Sand interval from a westerly direction to an easterly direction to a true measured depth of approximately 12,300 feet. The proposed well will be dedicated to the S/2S/2 of the captioned Section 17 as its nonstandard oil proration unit and Project Area. Regarding this well, enclosed for your information and signature is our Authorization For Expenditure (AFE) which is an estimated cost of the drilling and completion cost for the proposed well.

In the event you elect to participate in the proposed well as to your unit working interest, please sign and return the enclosed AFE to me within 30 days. Should you have any questions regarding the above, please call me at (432) 682-3715 or my email address is phaden@mewbourne.com.

Sincerely yours,

MEWBOURNE OIL COMPANY



D. Paul Haden
Senior Landman

DPH/gb

MEWBOURNE OIL COMPANY

500 W. TEXAS, SUITE 1020
MIDLAND, TEXAS 79701

(432) 682-3715
FAX (432) 685-4170

September 24, 2013

Mr. T. Grover Swift, Jr.
749 North Main Street
Fort Worth, TX 70106

Re: Glock 17 MP Federal #1H Well
S/2N/2 Section 17, T20S, R29E
Eddy County, New Mexico


Dear Mr. Swift:

Reference is made to my previous letter dated August 19, 2013 (see copy enclosed) whereby Mewbourne Oil Company as Operator proposed drilling the captioned horizontal well. To date you have not responded to our well proposal.

In order for Mewbourne to timely drill the referenced well, we have filed an Application for Compulsory Pooling to force pool all uncommitted owners in the captioned oil proration unit. Our case will be heard at an Examiner's Hearing at the offices of the New Mexico Oil Conversation Division in Santa Fe, New Mexico on October 17, 2013. In the event you elect to participate in the proposed well, please sign and return the AFE to me at your earliest convenience. Should you elect not to participate in the proposed well, no further action is required of you as your interest will be force pooled.

Sincerely yours,

MEWBOURNE OIL COMPANY



D. Paul Haden
Senior Landman

DPH/tgm



Date: August 21, 2013

Simple Certified:

The following is in response to your August 21, 2013 request for delivery information on your Certified Mail™/RRE item number 9414810699945002548325. The delivery record shows that this item was delivered on August 21, 2013 at 11:54 am in FORT WORTH, TX 76164. The scanned image of the recipient information is provided below.

Signature of Recipient :

Maie White
GAIL White

Address of Recipient :

749 W. Main St.

Thank you for selecting the Postal Service for your mailing needs.

If you require additional assistance, please contact your local Post Office or postal representative.

Sincerely,
United States Postal Service

T. Grover Swift, Jr.
749 N MAIN ST
FORT WORTH, TX 76164
Reference #: Glock 17 WIU

MEWBOURNE OIL COMPANY

500 W. TEXAS, SUITE 1020
MIDLAND, TEXAS 79701

(432) 682-3715
FAX (432) 685-4170

August 19, 2013

[Via Certified Mail]

T. Grover Swift, Jr.
749 North Main St.
Fort Worth, TX 70106

Re: Glock "17" WIU
Section 17, T20S, R29E
Eddy County, New Mexico

Ladies and Gentlemen:

Mewbourne Oil Company ("Mewbourne") as Operator proposes to form the captioned Working Interest Unit (WIU) covering all of the captioned Section 17 to explore for oil production in the Bone Spring formation. Mewbourne plans to drill multiple wells horizontally to accomplish this.

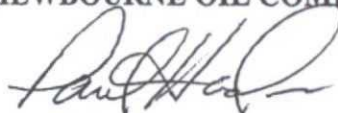
In reference to the above, title examination indicates you own an interest in the E/2 of the captioned Section 17 as to Bone Spring rights. Enclosed for your information in this regard is Page 1 of our Opinion of Title dated July 31, 2013 for the captioned Section 17 covering rights from the surface of the ground through the base of the Bone Spring formation. Your interest is set out in Exhibit "A" attached thereto.

Regarding the above, Mewbourne as Operator proposes to drill an initial well in the captioned proposed WIU at a location 400' FSL & 200' FWL (SL) and drill same to terminus point 400' FSL & 330' FEL (BHL) of the captioned Section 17 for oil production in the Second Bone Spring Sand interval in the Bone Spring formation. The well will be drilled to a true vertical depth of approximately 7,807 feet beneath the surface in the Bone Spring formation and drilled horizontally in the Second Bone Spring Sand interval from a westerly direction to an easterly direction to a true measured depth of approximately 12,300 feet. The proposed well will be dedicated to the S/2S/2 of the captioned Section 17 as its nonstandard oil proration unit and Project Area. Regarding this well, enclosed for your information and signature is our Authorization For Expenditure (AFE) which is an estimated cost of the drilling and completion cost for the proposed well.

In the event you elect to participate in the proposed well as to your unit working interest, please sign and return the enclosed AFE to me within 30 days. Should you have any questions regarding the above, please call me at (432) 682-3715 or my email address is phaden@mewbourne.com.

Sincerely yours,

MEWBOURNE OIL COMPANY



D. Paul Haden
Senior Landman

DPH/gb

MEWBOURNE OIL COMPANY

500 W. TEXAS, SUITE 1020
MIDLAND, TEXAS 79701

(432) 682-3715
FAX (432) 685-4170

September 24, 2013

Patricia A. McMillian
1104 Constant Spring Rd.
Austin, TX 78746

Re: Glock 17 MP Federal #1H Well
S/2N/2 Section 17, T20S, R29E
Eddy County, New Mexico

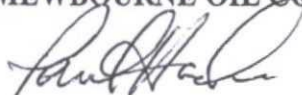
Dear Ms. McMillian:

Reference is made to my previous letter dated August 16, 2013 (see copy enclosed) whereby Mewbourne Oil Company as Operator proposed drilling the captioned horizontal well. To date you have not responded to our well proposal.

In order for Mewbourne to timely drill the referenced well, we have filed an Application for Compulsory Pooling to force pool all uncommitted owners in the captioned oil proration unit. Our case will be heard at an Examiner's Hearing at the offices of the New Mexico Oil Conversation Division in Santa Fe, New Mexico on October 17, 2013. In the event you elect to participate in the proposed well, please sign and return the AFE to me at your earliest convenience. Should you elect not to participate in the proposed well, no further action is required of you as your interest will be force pooled.

Sincerely yours,

MEWBOURNE OIL COMPANY



D. Paul Haden
Senior Landman

DPH/tgm



Date: August 20, 2013

Simple Certified:

The following is in response to your August 20, 2013 request for delivery information on your Certified Mail™/RRE item number 9414810699945002540558. The delivery record shows that this item was delivered on August 19, 2013 at 2:39 pm in AUSTIN, TX 78746. The scanned image of the recipient information is provided below.

Signature of Recipient :

PA. McMillan
PA. McMillan

Address of Recipient :

1104 Constant Springs

Thank you for selecting the Postal Service for your mailing needs.

If you require additional assistance, please contact your local Post Office or postal representative.

Sincerely,
United States Postal Service

Patricia A. McMillan
1104 CONSTANT SPRINGS DR
AUSTIN, TX 78746
Reference #: Glock 17 WIU

MEWBOURNE OIL COMPANY

500 W. TEXAS, SUITE 1020
MIDLAND, TEXAS 79701

(432) 682-3715
FAX (432) 685-4170

August 16, 2013

[Via Certified Mail]

Patricia A. McMillian
1104 Constant Spring Rd.
Austin, Texas 78746

Re: Glock "17" WIU
Section 17, T20S, R29E
Eddy County, New Mexico

Ladies and Gentlemen:

Mewbourne Oil Company ("Mewbourne") as Operator proposes to form the captioned Working Interest Unit (WIU) covering all of the captioned Section 17 to explore for oil production in the Bone Spring formation. Mewbourne plans to drill multiple wells horizontally to accomplish this.

In reference to the above, title examination indicates you own an interest in the E/2 of the captioned Section 17 as to Bone Spring rights. Enclosed for your information in this regard is Page 1 of our Opinion of Title dated July 31, 2013 for the captioned Section 17 covering rights from the surface of the ground through the base of the Bone Spring formation. Your interest is set out in Exhibit "A" attached thereto.

Regarding the above, Mewbourne as Operator proposes to drill an initial well in the captioned proposed WIU at a location 400' FSL & 200' FWL (SL) and drill same to terminus point 400' FSL & 330' FEL (BHL) of the captioned Section 17 for oil production in the Second Bone Spring Sand interval in the Bone Spring formation. The well will be drilled to a true vertical depth of approximately 7,807 feet beneath the surface in the Bone Spring formation and drilled horizontally in the Second Bone Spring Sand interval from a westerly direction to an easterly direction to a true measured depth of approximately 12,300 feet. The proposed well will be dedicated to the S/2S/2 of the captioned Section 17 as its nonstandard oil proration unit and Project Area. Regarding this well, enclosed for your information and signature is our Authorization For Expenditure (AFE) which is an estimated cost of the drilling and completion cost for the proposed well.

In the event you elect to participate in the proposed well as to your unit working interest, please sign and return the enclosed AFE to me within 30 days. Should you have any questions regarding the above, please call me at (432) 682-3715 or my email address is phaden@mewbourne.com.

Sincerely yours,

MEWBOURNE OIL COMPANY



D. Paul Haden
Senior Landman

DPH/gb



Proof of Delivery (Electronic)

Date: 9/17/2013

Client Name: Mewbourne Oil Company

Certified with RR(E) item number 9414810699945002548424,
addressed to Norton S. Waldfogel was designated Moved, Left no
Address at 11:34 AM on August 31, 2013.

The item number, time, date, city, state, and zip code is a true extract of
information provided by the United States Postal Service to
SimpleCertifiedMail.com.

Norton S. Waldfogel
16 BROWN RD
SWAMPSCOTT, MA 01907
Reference #: Glock 17 WIU

The above information is for the sole use of SimpleCertifiedMail.com
clients and represents information provided by the United States Postal
Service.

FIRST CLASS MAIL

CERTIFIED MAIL

Mewbourne Oil Company
Paul Haden
500 West Texas Ave
Ste 1020
MIDLAND TX 79701-4279
Glock 17 WIU

US POSTAGE AND FEES PAID

Aug 19 2013
Mailed from ZIP 79701
3 oz First Class Mail
Flats Rate
CID: 56133



endicia.com

071

USPS CERTIFIED MAIL



9414 8106 9994 5002 5484 24

Norton S. Waldfogel
16 BROWN RD
SWAMPSCOTT MA 01907-1606



NIXIE

09/17/13

019073007-1N
RETURN TO SENDER
UNABLE TO FORWARD
RETURN TO SENDER



MEWBOURNE OIL COMPANY

500 W. TEXAS, SUITE 1020
MIDLAND, TEXAS 79701

(432) 682-3715
FAX (432) 685-4170

August 19, 2013

[Via Certified Mail]

Norton S. Waldfogel
16 Brown Road
Swampscott, MA 01907

Re: Glock "17" WIU
Section 17, T20S, R29E
Eddy County, New Mexico

Ladies and Gentlemen:

Mewbourne Oil Company ("Mewbourne") as Operator proposes to form the captioned Working Interest Unit (WIU) covering all of the captioned Section 17 to explore for oil production in the Bone Spring formation. Mewbourne plans to drill multiple wells horizontally to accomplish this.


In reference to the above, title examination indicates you own an interest in the E/2 of the captioned Section 17 as to Bone Spring rights. Enclosed for your information in this regard is Page 1 of our Opinion of Title dated July 31, 2013 for the captioned Section 17 covering rights from the surface of the ground through the base of the Bone Spring formation. Your interest is set out in Exhibit "A" attached thereto.

Regarding the above, Mewbourne as Operator proposes to drill an initial well in the captioned proposed WIU at a location 400' FSL & 200' FWL (SL) and drill same to terminus point 400' FSL & 330' FEL (BHL) of the captioned Section 17 for oil production in the Second Bone Spring Sand interval in the Bone Spring formation. The well will be drilled to a true vertical depth of approximately 7,807 feet beneath the surface in the Bone Spring formation and drilled horizontally in the Second Bone Spring Sand interval from a westerly direction to an easterly direction to a true measured depth of approximately 12,300 feet. The proposed well will be dedicated to the S/2S/2 of the captioned Section 17 as its nonstandard oil proration unit and Project Area. Regarding this well, enclosed for your information and signature is our Authorization For Expenditure (AFE) which is an estimated cost of the drilling and completion cost for the proposed well.

In the event you elect to participate in the proposed well as to your unit working interest, please sign and return the enclosed AFE to me within 30 days. Should you have any questions regarding the above, please call me at (432) 682-3715 or my email address is phaden@mewbourne.com.

Sincerely yours,

MEWBOURNE OIL COMPANY



D. Paul Haden
Senior Landman

DPH/gb

MEWBOURNE OIL COMPANY

500 W. TEXAS, SUITE 1020
MIDLAND, TEXAS 79701

(432) 682-3715
FAX (432) 685-4170

August 16, 2013

[Via Certified Mail]

Glen E. Duke
3240 San Mateo
Clearwater, FL 33515

Re: Glock "17" WIU
Section 17, T20S, R29E
Eddy County, New Mexico

Ladies and Gentlemen:

Mewbourne Oil Company ("Mewbourne") as Operator proposes to form the captioned Working Interest Unit (WIU) covering all of the captioned Section 17 to explore for oil production in the Bone Spring formation. Mewbourne plans to drill multiple wells horizontally to accomplish this.

In reference to the above, title examination indicates you own an interest in the E/2 of the captioned Section 17 as to Bone Spring rights. Enclosed for your information in this regard is Page 1 of our Opinion of Title dated July 31, 2013 for the captioned Section 17 covering rights from the surface of the ground through the base of the Bone Spring formation. Your interest is set out in Exhibit "A" attached thereto.

Regarding the above, Mewbourne as Operator proposes to drill an initial well in the captioned proposed WIU at a location 400' FSL & 200' FWL (SL) and drill same to terminus point 400' FSL & 330' FEL (BHL) of the captioned Section 17 for oil production in the Second Bone Spring Sand interval in the Bone Spring formation. The well will be drilled to a true vertical depth of approximately 7,807 feet beneath the surface in the Bone Spring formation and drilled horizontally in the Second Bone Spring Sand interval from a westerly direction to an easterly direction to a true measured depth of approximately 12,300 feet. The proposed well will be dedicated to the S/2S/2 of the captioned Section 17 as its nonstandard oil proration unit and Project Area. Regarding this well, enclosed for your information and signature is our Authorization For Expenditure (AFE) which is an estimated cost of the drilling and completion cost for the proposed well.

In the event you elect to participate in the proposed well as to your unit working interest, please sign and return the enclosed AFE to me within 30 days. Should you have any questions regarding the above, please call me at (432) 682-3715 or my email address is phaden@mewbourne.com.

Sincerely yours,

MEWBOURNE OIL COMPANY



D. Paul Haden
Senior Landman

DPH/gb

CLASS

FIRST-CLASS

FIRST-CLASS

FIRST-CLASS

FIRST-CLASS



First Clas

CERTIFIED MAIL

Mewbourne Oil Company
Paul Haden
500 West Texas Ave
Ste 1020
MIDLAND TX 79701-4279
Glock 17 WIU

US POSTAGE AND FEES PAID

Aug 16 2013
Mailed from ZIP 79701
3 oz First Class Mail
Flats Rate
CID: 56133



071S00534813

FORWARDING ORDER EXPIRED

USPS CERTIFIED MAIL



9414 8106 9994 5002 5403 05

Glen E. Duke
3240 SAN MATEO ST
CLEARWATER FL 33759-3630

FOLE
UTR
5911
8/1
A



MEWBOURNE OIL COMPANY

500 W. TEXAS, SUITE 1020
MIDLAND, TEXAS 79701

(432) 682-3715
FAX (432) 685-4170

August 16, 2013

[Via Certified Mail]

Dorothy Hinchliff
17495 Royalton Rd.
Strongsville, OH 44136

Re: Glock "17" WIU
Section 17, T20S, R29E
Eddy County, New Mexico

Ladies and Gentlemen:

Mewbourne Oil Company ("Mewbourne") as Operator proposes to form the captioned Working Interest Unit (WIU) covering all of the captioned Section 17 to explore for oil production in the Bone Spring formation. Mewbourne plans to drill multiple wells horizontally to accomplish this.

In reference to the above, title examination indicates you own an interest in the E/2 of the captioned Section 17 as to Bone Spring rights. Enclosed for your information in this regard is Page 1 of our Opinion of Title dated July 31, 2013 for the captioned Section 17 covering rights from the surface of the ground through the base of the Bone Spring formation. Your interest is set out in Exhibit "A" attached thereto.

Regarding the above, Mewbourne as Operator proposes to drill an initial well in the captioned proposed WIU at a location 400' FSL & 200' FWL (SL) and drill same to terminus point 400' FSL & 330' FEL (BHL) of the captioned Section 17 for oil production in the Second Bone Spring Sand interval in the Bone Spring formation. The well will be drilled to a true vertical depth of approximately 7,807 feet beneath the surface in the Bone Spring formation and drilled horizontally in the Second Bone Spring Sand interval from a westerly direction to an easterly direction to a true measured depth of approximately 12,300 feet. The proposed well will be dedicated to the S/2S/2 of the captioned Section 17 as its nonstandard oil proration unit and Project Area. Regarding this well, enclosed for your information and signature is our Authorization For Expenditure (AFE) which is an estimated cost of the drilling and completion cost for the proposed well.

In the event you elect to participate in the proposed well as to your unit working interest, please sign and return the enclosed AFE to me within 30 days. Should you have any questions regarding the above, please call me at (432) 682-3715 or my email address is phaden@mewbourne.com.

Sincerely yours,

MEWBOURNE OIL COMPANY



D. Paul Haden
Senior Landman

DPH/gb

FIRST-CLASS

FIRST-CLASS

FIRST-CLASS

FIRST-CLASS

FIRST-CLASS



First C

NIXIE

600005045-1N

08/25/13

RETURN TO SENDER
ATTEMPTED - NOT KNOWN
UNABLE TO FORWARD
RETURN TO SENDER



Mewbourne Oil Company
Paul Haden
500 West Texas Ave
Ste 1020
MIDLAND TX 79701-4279
Glock 17 WIU

US POSTAGE AND FEES PAID

Aug 19 2013
Mailed from ZIP 79701
3 oz First Class Mail
Flats Rate
CID: 55133



071S005346

USPS CERTIFIED MAIL



9414 8106 9994 5002 5440 75

Dorothy Hinchliff

☐ A
☐ C
☐ S

☐ INSUFFICIENT ADDRESS
☐ ATTEMPTED NOT KNOWN
☒ NO SUCH NUMBER/ STREET
☐ NOT DELIVERABLE AS ADDRESSED
- UNABLE TO FORWARD

☐ OTHER

RTS
RETURN TO SENDER

FIRST CLASS MAIL

CERTIFIED MAIL

Newbourne Oil Company
Paul Haden
500 West Texas Ave
Ste 1020
MIDLAND TX 79701-4279
Glock 17 WIU

US POSTAGE AND FEES PAID

Aug 19 2013
Mailed from ZIP 79701
3 oz First Class Mail
Flat Rate
CID: 56133



endicia.com

071500534813

USPS CERTIFIED MAIL



9444 8106 9994 5002 5483 37

Steven R. Lindersmith
c/o Flamenco
PO Box 8
ANAHEIM CA 92803-0076

MEWBOURNE OIL COMPANY

500 W. TEXAS, SUITE 1020
MIDLAND, TEXAS 79701

(432) 682-3715
FAX (432) 685-4170

August 19, 2013

[Via Certified Mail]

Steven R. Lindersmith
c/o J.W. Flammer Co.
P.O. Box 3476
Anaheim, CA 92803

Re: Glock "17" WIU
Section 17, T20S, R29E
Eddy County, New Mexico

Ladies and Gentlemen:

Mewbourne Oil Company ("Mewbourne") as Operator proposes to form the captioned Working Interest Unit (WIU) covering all of the captioned Section 17 to explore for oil production in the Bone Spring formation. Mewbourne plans to drill multiple wells horizontally to accomplish this.

In reference to the above, title examination indicates you own an interest in the E/2 of the captioned Section 17 as to Bone Spring rights. Enclosed for your information in this regard is Page 1 of our Opinion of Title dated July 31, 2013 for the captioned Section 17 covering rights from the surface of the ground through the base of the Bone Spring formation. Your interest is set out in Exhibit "A" attached thereto.

Regarding the above, Mewbourne as Operator proposes to drill an initial well in the captioned proposed WIU at a location 400' FSL & 200' FWL (SL) and drill same to terminus point 400' FSL & 330' FEL (BHL) of the captioned Section 17 for oil production in the Second Bone Spring Sand interval in the Bone Spring formation. The well will be drilled to a true vertical depth of approximately 7,807 feet beneath the surface in the Bone Spring formation and drilled horizontally in the Second Bone Spring Sand interval from a westerly direction to an easterly direction to a true measured depth of approximately 12,300 feet. The proposed well will be dedicated to the S/2S/2 of the captioned Section 17 as its nonstandard oil proration unit and Project Area. Regarding this well, enclosed for your information and signature is our Authorization For Expenditure (AFE) which is an estimated cost of the drilling and completion cost for the proposed well.

In the event you elect to participate in the proposed well as to your unit working interest, please sign and return the enclosed AFE to me within 30 days. Should you have any questions regarding the above, please call me at (432) 682-3715 or my email address is phaden@mewbourne.com.

Sincerely yours,

MEWBOURNE OIL COMPANY



D. Paul Haden
Senior Landman

DPH/gb

FIRST CLASS MAIL

CERTIFIED MAIL

Mewbourne Oil Company
Paul Haden
500 West Texas Ave
Ste 1020
MIDLAND TX 79701-4277
Glock 17 WIU

08/30/13

US POSTAGE AND FEES PAID

Aug 19 2013
Mailed from ZIP 79701
3 oz First Class Mail
Flats Rate
CID: 56133



endicia.com

071500534813

USPS CERTIFIED MAIL



9414 8106 9994 5002 5483 32

Thomas Geimer
7877 E MISSISSIPPI AVE
1207
DENVER CO 80247-2037

NIXIE

802472037-1M
RETURN TO SENDER?
UNABLE TO FORWARD
RETURN TO SENDER



MEWBOURNE OIL COMPANY

500 W. TEXAS, SUITE 1020
MIDLAND, TEXAS 79701

(432) 682-3715
FAX (432) 685-4170

August 19, 2013

[Via Certified Mail]

Thomas Geimer
7877E Mississippi Ave. #1207
Denver, CO 80231

Re: Glock "17" WIU
Section 17, T20S, R29E
Eddy County, New Mexico

Ladies and Gentlemen:

Mewbourne Oil Company ("Mewbourne") as Operator proposes to form the captioned Working Interest Unit (WIU) covering all of the captioned Section 17 to explore for oil production in the Bone Spring formation. Mewbourne plans to drill multiple wells horizontally to accomplish this.

In reference to the above, title examination indicates you own an interest in the E/2 of the captioned Section 17 as to Bone Spring rights. Enclosed for your information in this regard is Page 1 of our Opinion of Title dated July 31, 2013 for the captioned Section 17 covering rights from the surface of the ground through the base of the Bone Spring formation. Your interest is set out in Exhibit "A" attached thereto.

Regarding the above, Mewbourne as Operator proposes to drill an initial well in the captioned proposed WIU at a location 400' FSL & 200' FWL (SL) and drill same to terminus point 400' FSL & 330' FEL (BHL) of the captioned Section 17 for oil production in the Second Bone Spring Sand interval in the Bone Spring formation. The well will be drilled to a true vertical depth of approximately 7,807 feet beneath the surface in the Bone Spring formation and drilled horizontally in the Second Bone Spring Sand interval from a westerly direction to an easterly direction to a true measured depth of approximately 12,300 feet. The proposed well will be dedicated to the S/2S/2 of the captioned Section 17 as its nonstandard oil proration unit and Project Area. Regarding this well, enclosed for your information and signature is our Authorization For Expenditure (AFE) which is an estimated cost of the drilling and completion cost for the proposed well.

In the event you elect to participate in the proposed well as to your unit working interest, please sign and return the enclosed AFE to me within 30 days. Should you have any questions regarding the above, please call me at (432) 682-3715 or my email address is phaden@mewbourne.com.

Sincerely yours,

MEWBOURNE OIL COMPANY



D. Paul Haden
Senior Landman

DPH/gb

First Class Mail

CERTIFIED MAIL

Mewbourne Oil Company
Paul Haden
500 West Texas Ave
Ste 1020
MIDLAND TX 79701-4279
Glock 17 WIU

US POSTAGE AND FEES PAID

Aug 16 2013
Mailed from ZIP 79701
3 oz First Class Mail
Flats Rate
CID: 56133



071S00534813

NIXIE 941040004-1N 08/26/13

RETURN TO SENDER
ATTEMPTED - NOT KNOWN
UNABLE TO FORWARD
RETURN TO SENDER



USPS CERTIFIED MAIL



9414 8106 9994 5002 5402 51

Harry Bersner
PO BOX 721
SAN FRANCISCO CA 94104-7001




☐ MOVED, LEFT NO ADDRESS
☐ FORWARDING ORDER EXPIRED
☒ ATTEMPTED - NOT KNOWN
☐ UNCLAIMED ☐ REFUSED
☐ NO SUCH STREET ☐ NO SUCH #
☐ INSUFFICIENT ADDRESS

MEWBOURNE OIL COMPANY

500 W. TEXAS, SUITE 1020
MIDLAND, TEXAS 79701

(432) 682-3715
FAX (432) 685-4170

August 16, 2013

[Via Certified Mail]

Harry Bersner
P.O. Box 721
San Francisco, CA 94101

Re: Glock "17" WIU
Section 17, T20S, R29E
Eddy County, New Mexico

Ladies and Gentlemen:

Mewbourne Oil Company ("Mewbourne") as Operator proposes to form the captioned Working Interest Unit (WIU) covering all of the captioned Section 17 to explore for oil production in the Bone Spring formation. Mewbourne plans to drill multiple wells horizontally to accomplish this.

In reference to the above, title examination indicates you own an interest in the E/2 of the captioned Section 17 as to Bone Spring rights. Enclosed for your information in this regard is Page 1 of our Opinion of Title dated July 31, 2013 for the captioned Section 17 covering rights from the surface of the ground through the base of the Bone Spring formation. Your interest is set out in Exhibit "A" attached thereto.

Regarding the above, Mewbourne as Operator proposes to drill an initial well in the captioned proposed WIU at a location 400' FSL & 200' FWL (SL) and drill same to terminus point 400' FSL & 330' FEL (BHL) of the captioned Section 17 for oil production in the Second Bone Spring Sand interval in the Bone Spring formation. The well will be drilled to a true vertical depth of approximately 7,807 feet beneath the surface in the Bone Spring formation and drilled horizontally in the Second Bone Spring Sand interval from a westerly direction to an easterly direction to a true measured depth of approximately 12,300 feet. The proposed well will be dedicated to the S/2S/2 of the captioned Section 17 as its nonstandard oil proration unit and Project Area. Regarding this well, enclosed for your information and signature is our Authorization For Expenditure (AFE) which is an estimated cost of the drilling and completion cost for the proposed well.

In the event you elect to participate in the proposed well as to your unit working interest, please sign and return the enclosed AFE to me within 30 days. Should you have any questions regarding the above, please call me at (432) 682-3715 or my email address is phaden@mewbourne.com.

Sincerely yours,

MEWBOURNE OIL COMPANY



D. Paul Haden
Senior Landman

DPH/gb

FIRST CLASS MAIL

10

CERTIFIED MAIL

Ant

Mewbourne Oil Company
Paul Haden
500 West Texas Ave
Ste 1020
MIDLAND TX 79701-4279
Glock 17 WIU

US POSTAGE AND FEES PAID

Aug 19 2013
Mailed from ZIP 79701
3 oz First Class Mail
Flats Rate
CID: 56133



071S00534313

endia.com

USPS CERTIFIED MAIL



9414 8106 9994 5002 5484 55

M. D. Williams and
D.L. Pilant
500 LAUREL ST
BATON ROUGE LA 70801-1811



MEWBOURNE OIL COMPANY

500 W. TEXAS, SUITE 1020
MIDLAND, TEXAS 79701

(432) 682-3715
FAX (432) 685-4170

August 19, 2013

[Via Certified Mail]

M. D. Williams and
D. L. Pilant
500 Laurel Street
Baton Rouge, LA 70801

Re: Glock "17" WIU
Section 17, T20S, R29E
Eddy County, New Mexico

Ladies and Gentlemen:

Mewbourne Oil Company ("Mewbourne") as Operator proposes to form the captioned Working Interest Unit (WIU) covering all of the captioned Section 17 to explore for oil production in the Bone Spring formation. Mewbourne plans to drill multiple wells horizontally to accomplish this.

In reference to the above, title examination indicates you own an interest in the E/2 of the captioned Section 17 as to Bone Spring rights. Enclosed for your information in this regard is Page 1 of our Opinion of Title dated July 31, 2013 for the captioned Section 17 covering rights from the surface of the ground through the base of the Bone Spring formation. Your interest is set out in Exhibit "A" attached thereto.

Regarding the above, Mewbourne as Operator proposes to drill an initial well in the captioned proposed WIU at a location 400' FSL & 200' FWL (SL) and drill same to terminus point 400' FSL & 330' FEL (BHL) of the captioned Section 17 for oil production in the Second Bone Spring Sand interval in the Bone Spring formation. The well will be drilled to a true vertical depth of approximately 7,807 feet beneath the surface in the Bone Spring formation and drilled horizontally in the Second Bone Spring Sand interval from a westerly direction to an easterly direction to a true measured depth of approximately 12,300 feet. The proposed well will be dedicated to the S/2S/2 of the captioned Section 17 as its nonstandard oil proration unit and Project Area. Regarding this well, enclosed for your information and signature is our Authorization For Expenditure (AFE) which is an estimated cost of the drilling and completion cost for the proposed well.

In the event you elect to participate in the proposed well as to your unit working interest, please sign and return the enclosed AFE to me within 30 days. Should you have any questions regarding the above, please call me at (432) 682-3715 or my email address is phaden@mewbourne.com.

Sincerely yours,

MEWBOURNE OIL COMPANY



D. Paul Haden
Senior Landman

DPH/gb

FIRST CLASS

FIRST CLASS

FIRST CLASS

FIRST CLASS

FIRST CLASS

FIRST CLASS

CERTIFIED MAIL

Mewbourne Oil Company
Paul Haden
500 West Texas Ave
Ste 1020
MIDLAND TX 79701-4279
Glock 17 WIU

US POSTAGE AND FEES PAID

Aug 19 2013
Mailed from ZIP 79701
3 oz First Class Mail
Flats Rate
CID: 56133



endicia.com

071S00534813

NIXIE 940103002-1N 08/26/13

RETURN TO SENDER
UNABLE TO FORWARD
UNABLE TO FORWARD
RETURN TO SENDER



USPS CERTIFIED MAIL



9414 8106 9994 5002 5483 01

For 10-14

Warren N. Rosenquist and
wife, Judith V. Rosinquist
35 FAGAN DR
HILLSBOROUGH CA 94010-6112



MEWBOURNE OIL COMPANY

500 W. TEXAS, SUITE 1020
MIDLAND, TEXAS 79701

(432) 682-3715
FAX (432) 685-4170

August 19, 2013

[Via Certified Mail]

Warren N. Rosenquist and
wife, Judith V. Rosinquist
35 Fagan Dr.
Hillsborough, CA 94010

Re: Glock "17" WIU
Section 17, T20S, R29E
Eddy County, New Mexico

Ladies and Gentlemen:

Mewbourne Oil Company ("Mewbourne") as Operator proposes to form the captioned Working Interest Unit (WIU) covering all of the captioned Section 17 to explore for oil production in the Bone Spring formation. Mewbourne plans to drill multiple wells horizontally to accomplish this.


In reference to the above, title examination indicates you own an interest in the E/2 of the captioned Section 17 as to Bone Spring rights. Enclosed for your information in this regard is Page 1 of our Opinion of Title dated July 31, 2013 for the captioned Section 17 covering rights from the surface of the ground through the base of the Bone Spring formation. Your interest is set out in Exhibit "A" attached thereto.

Regarding the above, Mewbourne as Operator proposes to drill an initial well in the captioned proposed WIU at a location 400' FSL & 200' FWL (SL) and drill same to terminus point 400' FSL & 330' FEL (BHL) of the captioned Section 17 for oil production in the Second Bone Spring Sand interval in the Bone Spring formation. The well will be drilled to a true vertical depth of approximately 7,807 feet beneath the surface in the Bone Spring formation and drilled horizontally in the Second Bone Spring Sand interval from a westerly direction to an easterly direction to a true measured depth of approximately 12,300 feet. The proposed well will be dedicated to the S/2S/2 of the captioned Section 17 as its nonstandard oil proration unit and Project Area. Regarding this well, enclosed for your information and signature is our Authorization For Expenditure (AFE) which is an estimated cost of the drilling and completion cost for the proposed well.

In the event you elect to participate in the proposed well as to your unit working interest, please sign and return the enclosed AFE to me within 30 days. Should you have any questions regarding the above, please call me at (432) 682-3715 or my email address is phaden@mewbourne.com.

Sincerely yours,

MEWBOURNE OIL COMPANY



D. Paul Haden
Senior Landman

DPH/gb

FIRST CLASS MAIL

CERTIFIED MAIL

Mewbourne Oil Company
Paul Haden
500 West Texas Ave
Ste 1020
MIDLAND TX 79701-4279
Glock 17 WIU

US POSTAGE AND FEES PAID

Aug 19 2013
Mailed from ZIP 79701
3 oz First Class Mail
Flat Rate
CID: 56133



endicia.com

071S00534513

USPS CERTIFIED MAIL



9414 8106 9994 5002 5481 27

William W. Fetner
/o Lawton Byrne
0 S BROADWAY
SAINT LOUIS MO 63102-1712

ANK

NIXIE

631023020-1N

08/26/13

RETURN TO SENDER
ATTEMPTED - NOT KNOWN
UNABLE TO FORWARD
RETURN TO SENDER



MEWBOURNE OIL COMPANY

500 W. TEXAS, SUITE 1020
MIDLAND, TEXAS 79701

(432) 682-3715
FAX (432) 685-4170

August 19, 2013

[Via Certified Mail]

William W. Fetner
c/o Lawton Byrne
10 South Broadway
St. Louis, MO 63102

Re: Glock "17" WIU
Section 17, T20S, R29E
Eddy County, New Mexico

Ladies and Gentlemen:

Mewbourne Oil Company ("Mewbourne") as Operator proposes to form the captioned Working Interest Unit (WIU) covering all of the captioned Section 17 to explore for oil production in the Bone Spring formation. Mewbourne plans to drill multiple wells horizontally to accomplish this.


In reference to the above, title examination indicates you own an interest in the E/2 of the captioned Section 17 as to Bone Spring rights. Enclosed for your information in this regard is Page 1 of our Opinion of Title dated July 31, 2013 for the captioned Section 17 covering rights from the surface of the ground through the base of the Bone Spring formation. Your interest is set out in Exhibit "A" attached thereto.

Regarding the above, Mewbourne as Operator proposes to drill an initial well in the captioned proposed WIU at a location 400' FSL & 200' FWL (SL) and drill same to terminus point 400' FSL & 330' FEL (BHL) of the captioned Section 17 for oil production in the Second Bone Spring Sand interval in the Bone Spring formation. The well will be drilled to a true vertical depth of approximately 7,807 feet beneath the surface in the Bone Spring formation and drilled horizontally in the Second Bone Spring Sand interval from a westerly direction to an easterly direction to a true measured depth of approximately 12,300 feet. The proposed well will be dedicated to the S/2S/2 of the captioned Section 17 as its nonstandard oil proration unit and Project Area. Regarding this well, enclosed for your information and signature is our Authorization For Expenditure (AFE) which is an estimated cost of the drilling and completion cost for the proposed well.

In the event you elect to participate in the proposed well as to your unit working interest, please sign and return the enclosed AFE to me within 30 days. Should you have any questions regarding the above, please call me at (432) 682-3715 or my email address is phaden@mewbourne.com.

Sincerely yours,

MEWBOURNE OIL COMPANY



D. Paul Haden
Senior Landman

DPH/gb

First Class Mail

CERTIFIED MAIL

Mewbourne Oil Company
Paul Haden
500 West Texas Ave
Ste 1020
MIDLAND TX 79701-4279
Glock 17 WIU

US POSTAGE AND FEES PAID

Aug 16 2013
Mailed from ZIP 79701
3 oz First Class Mail
Flats Rate
CID: 56133



endicia.com

071S00534813

USPS CERTIFIED MAIL



9414 8106 9994 50

NIXIE

750872033-1N

08/22/13

First State Bank
Austin R. Colbert
PO BOX 98
ROCKWALL TX 75087-0098

RETURN TO SENDER
ATTEMPTED - NOT KNOWN
UNABLE TO FORWARD
RETURN TO SENDER



MEWBOURNE OIL COMPANY

500 W. TEXAS, SUITE 1020
MIDLAND, TEXAS 79701

(432) 682-3715
FAX (432) 685-4170

August 16, 2013

[Via Certified Mail]

First State Bank
P.O. Box 98
Rockwall, Texas 75087
Attn: Alston R. Colbert

Re: Glock "17" WIU
Section 17, T20S, R29E
Eddy County, New Mexico

Ladies and Gentlemen:

Mewbourne Oil Company ("Mewbourne") as Operator proposes to form the captioned Working Interest Unit (WIU) covering all of the captioned Section 17 to explore for oil production in the Bone Spring formation. Mewbourne plans to drill multiple wells horizontally to accomplish this.


In reference to the above, title examination indicates you own an interest in the E/2 of the captioned Section 17 as to Bone Spring rights. Enclosed for your information in this regard is Page 1 of our Opinion of Title dated July 31, 2013 for the captioned Section 17 covering rights from the surface of the ground through the base of the Bone Spring formation. Your interest is set out in Exhibit "A" attached thereto.

Regarding the above, Mewbourne as Operator proposes to drill an initial well in the captioned proposed WIU at a location 400' FSL & 200' FWL (SL) and drill same to terminus point 400' FSL & 330' FEL (BHL) of the captioned Section 17 for oil production in the Second Bone Spring Sand interval in the Bone Spring formation. The well will be drilled to a true vertical depth of approximately 7,807 feet beneath the surface in the Bone Spring formation and drilled horizontally in the Second Bone Spring Sand interval from a westerly direction to an easterly direction to a true measured depth of approximately 12,300 feet. The proposed well will be dedicated to the S/2S/2 of the captioned Section 17 as its nonstandard oil proration unit and Project Area. Regarding this well, enclosed for your information and signature is our Authorization For Expenditure (AFE) which is an estimated cost of the drilling and completion cost for the proposed well.

In the event you elect to participate in the proposed well as to your unit working interest, please sign and return the enclosed AFE to me within 30 days. Should you have any questions regarding the above, please call me at (432) 682-3715 or my email address is phaden@mewbourne.com.

Sincerely yours,

MEWBOURNE OIL COMPANY



D. Paul Haden
Senior Landman

DPH/gb

FIRST CLASS MAIL

CERTIFIED MAIL

Mewbourne Oil Company
Paul Haden
500 West Texas Ave
Ste 1020
MIDLAND TX 79701-4279
Gluck 17 W/U

US POSTAGE AND FEES PAID

Aug 19 2013
Mailed from ZIP 79701
3 oz First Class Mail
Flat Rate
CID: 56133



endicia.com

071S00534813

USPS CERTIFIED MAIL



9414 8106 9994 5002 5487 07

Sandra J. Houppermans
6700 Old San Jose Rd



NO SUCH
NUMBER



MEWBOURNE OIL COMPANY

500 W. TEXAS, SUITE 1020
MIDLAND, TEXAS 79701

(432) 682-3715
FAX (432) 685-4170

August 19, 2013

[Via Certified Mail]

Sandra Houppermans
6700 Old San Jose Road
Soquel, CA 95073

Re: Glock "17" WIU
Section 17, T20S, R29E
Eddy County, New Mexico

Ladies and Gentlemen:

Mewbourne Oil Company ("Mewbourne") as Operator proposes to form the captioned Working Interest Unit (WIU) covering all of the captioned Section 17 to explore for oil production in the Bone Spring formation. Mewbourne plans to drill multiple wells horizontally to accomplish this.

In reference to the above, title examination indicates you own an interest in the E/2 of the captioned Section 17 as to Bone Spring rights. Enclosed for your information in this regard is Page 1 of our Opinion of Title dated July 31, 2013 for the captioned Section 17 covering rights from the surface of the ground through the base of the Bone Spring formation. Your interest is set out in Exhibit "A" attached thereto.

Regarding the above, Mewbourne as Operator proposes to drill an initial well in the captioned proposed WIU at a location 400' FSL & 200' FWL (SL) and drill same to terminus point 400' FSL & 330' FEL (BHL) of the captioned Section 17 for oil production in the Second Bone Spring Sand interval in the Bone Spring formation. The well will be drilled to a true vertical depth of approximately 7,807 feet beneath the surface in the Bone Spring formation and drilled horizontally in the Second Bone Spring Sand interval from a westerly direction to an easterly direction to a true measured depth of approximately 12,300 feet. The proposed well will be dedicated to the S/2S/2 of the captioned Section 17 as its nonstandard oil proration unit and Project Area. Regarding this well, enclosed for your information and signature is our Authorization For Expenditure (AFE) which is an estimated cost of the drilling and completion cost for the proposed well.

In the event you elect to participate in the proposed well as to your unit working interest, please sign and return the enclosed AFE to me within 30 days. Should you have any questions regarding the above, please call me at (432) 682-3715 or my email address is phaden@mewbourne.com.

Sincerely yours,

MEWBOURNE OIL COMPANY




D. Paul Haden
Senior Landman

DPH/gh

First Class Mail

CERTIFIED MAIL

Mewbourne Oil Company
Paul Haden
500 West Texas Ave
Ste 1020
MIDLAND TX 79701-4279
Glock 17 WIU



US POSTAGE AND FEES PAID

Aug 16 2013
Mailed from ZIP 79701
3 oz First Class Mail
Flats Rate
CID: 56133



endicia.com

071S00534813

USPS CERTIFIED MAIL



9414 8106 9994 5002 5404 97

Handwritten signature

William Jacobs
300 REVERE RD
COLUMBUS OH 43004



MEWBOURNE OIL COMPANY

500 W. TEXAS, SUITE 1020
MIDLAND, TEXAS 79701

(432) 682-3715
FAX (432) 685-4170

August 16, 2013

[Via Certified Mail]

William Jacobs
300 Revere Rd.
Columbus, Ohio 04321

Re: Glock "17" WIU
Section 17, T20S, R29E
Eddy County, New Mexico

Ladies and Gentlemen:

Mewbourne Oil Company ("Mewbourne") as Operator proposes to form the captioned Working Interest Unit (WIU) covering all of the captioned Section 17 to explore for oil production in the Bone Spring formation. Mewbourne plans to drill multiple wells horizontally to accomplish this.

In reference to the above, title examination indicates you own an interest in the E/2 of the captioned Section 17 as to Bone Spring rights. Enclosed for your information in this regard is Page 1 of our Opinion of Title dated July 31, 2013 for the captioned Section 17 covering rights from the surface of the ground through the base of the Bone Spring formation. Your interest is set out in Exhibit "A" attached thereto.

Regarding the above, Mewbourne as Operator proposes to drill an initial well in the captioned proposed WIU at a location 400' FSL & 200' FWL (SL) and drill same to terminus point 400' FSL & 330' FEL (BHL) of the captioned Section 17 for oil production in the Second Bone Spring Sand interval in the Bone Spring formation. The well will be drilled to a true vertical depth of approximately 7,807 feet beneath the surface in the Bone Spring formation and drilled horizontally in the Second Bone Spring Sand interval from a westerly direction to an easterly direction to a true measured depth of approximately 12,300 feet. The proposed well will be dedicated to the S/2S/2 of the captioned Section 17 as its nonstandard oil proration unit and Project Area. Regarding this well, enclosed for your information and signature is our Authorization For Expenditure (AFE) which is an estimated cost of the drilling and completion cost for the proposed well.

In the event you elect to participate in the proposed well as to your unit working interest, please sign and return the enclosed AFE to me within 30 days. Should you have any questions regarding the above, please call me at (432) 682-3715 or my email address is phaden@mewbourne.com.

Sincerely yours,

MEWBOURNE OIL COMPANY



D. Paul Haden
Senior Landman

DPH/gb

MEWBOURNE OIL COMPANY

500 W. TEXAS, SUITE 1020
MIDLAND, TEXAS 79701

(432) 682-3715
FAX (432) 685-4170

September 24, 2013

Estate of E. Trompeter, Deceased
4620 LaBarca Dr.
Tarzana, CA 91356

Re: Glock 17 MP Federal #1H Well
S/2N/2 Section 17, T20S, R29E
Eddy County, New Mexico

Gentlemen:

Reference is made to my previous letter dated August 16, 2013 (see copy enclosed) whereby Mewbourne Oil Company as Operator proposed drilling the captioned horizontal well. To date you have not responded to our well proposal.

In order for Mewbourne to timely drill the referenced well, we have filed an Application for Compulsory Pooling to force pool all uncommitted owners in the captioned oil proration unit. Our case will be heard at an Examiner's Hearing at the offices of the New Mexico Oil Conversation Division in Santa Fe, New Mexico on October 17, 2013. In the event you elect to participate in the proposed well, please sign and return the AFE to me at your earliest convenience. Should you elect not to participate in the proposed well, no further action is required of you as your interest will be force pooled.

Sincerely yours,

MEWBOURNE OIL COMPANY



D. Paul Haden
Senior Landman

DPH/tgm

First Class Mail

CERTIFIED MAIL

N^v
8/19

Mewbourne Oil Company
Paul Haden
500 West Texas Ave
Ste 1020
MIDLAND TX 79701-4279
Glock 17 WIU

US POSTAGE AND FEES PAID

Aug 16 2013
Mailed from ZIP 79701
3 oz First Class Mail
Flats Rate
CID: 56133



endicia.com

071S00534813



USPS CERTIFIED MAIL



9414 8106 9994 5002 5405 41

Estate of E. Trompeter
4620 La Barca Dr
TARZANA CA 91356-5028

9-7
9-14



MEWBOURNE OIL COMPANY

500 W. TEXAS, SUITE 1020
MIDLAND, TEXAS 79701

(432) 682-3715
FAX (432) 685-4170

August 16, 2013

[Via Certified Mail]

Estate of E. Trompeter, Deceased
4620 La Barca Dr.
Tarzana, CA 91356

Re: Glock "17" WIU
Section 17, T20S, R29E
Eddy County, New Mexico

Ladies and Gentlemen:

Mewbourne Oil Company ("Mewbourne") as Operator proposes to form the captioned Working Interest Unit (WIU) covering all of the captioned Section 17 to explore for oil production in the Bone Spring formation. Mewbourne plans to drill multiple wells horizontally to accomplish this.


In reference to the above, title examination indicates you own an interest in the E/2 of the captioned Section 17 as to Bone Spring rights. Enclosed for your information in this regard is Page 1 of our Opinion of Title dated July 31, 2013 for the captioned Section 17 covering rights from the surface of the ground through the base of the Bone Spring formation. Your interest is set out in Exhibit "A" attached thereto.

Regarding the above, Mewbourne as Operator proposes to drill an initial well in the captioned proposed WIU at a location 400' FSL & 200' FWL (SL) and drill same to terminus point 400' FSL & 330' FEL (BHL) of the captioned Section 17 for oil production in the Second Bone Spring Sand interval in the Bone Spring formation. The well will be drilled to a true vertical depth of approximately 7,807 feet beneath the surface in the Bone Spring formation and drilled horizontally in the Second Bone Spring Sand interval from a westerly direction to an easterly direction to a true measured depth of approximately 12,300 feet. The proposed well will be dedicated to the S/2S/2 of the captioned Section 17 as its nonstandard oil proration unit and Project Area. Regarding this well, enclosed for your information and signature is our Authorization For Expenditure (AFE) which is an estimated cost of the drilling and completion cost for the proposed well.

In the event you elect to participate in the proposed well as to your unit working interest, please sign and return the enclosed AFE to me within 30 days. Should you have any questions regarding the above, please call me at (432) 682-3715 or my email address is phaden@mewbourne.com.

Sincerely yours,

MEWBOURNE OIL COMPANY



D. Paul Haden
Senior Landman

DPH/gb

2

1/23

FIRST CLASS MAIL

CERTIFIED MAIL

Return to Sender

Mewbourne Oil Company
Paul Haden
500 West Texas Ave
Ste 1020
MIDLAND TX 79701-4279
Glock 17 WIU

Return to Sender

US POSTAGE AND FEES PAID

Return to Sender

Need Suite #

Aug 19 2013
Mailed from ZIP 79701
3 oz First Class Mail
Flat Rate
CID: 55133



endicia.com

071 S00534813

USPS CERTIFIED MAIL



9414 8106 9994 5002 5495 51

Anthony Hawe
319 E MADISON ST
SPRINGFIELD IL 62701-1035

Return to Sender

Return to Sender

Return to Sender

Return to Sender

Return to Sender



MEWBOURNE OIL COMPANY

500 W. TEXAS, SUITE 1020
MIDLAND, TEXAS 79701

(432) 682-3715
FAX (432) 685-4170

August 19, 2013

[Via Certified Mail]

Anthony Hawe
Tanglewood Rural Route 1
Pleasant Plains, IL 62677

Re: Glock "17" WIU
Section 17, T20S, R29E
Eddy County, New Mexico

Ladies and Gentlemen:

Mewbourne Oil Company ("Mewbourne") as Operator proposes to form the captioned Working Interest Unit (WIU) covering all of the captioned Section 17 to explore for oil production in the Bone Spring formation. Mewbourne plans to drill multiple wells horizontally to accomplish this.

In reference to the above, title examination indicates you own an interest in the E/2 of the captioned Section 17 as to Bone Spring rights. Enclosed for your information in this regard is Page 1 of our Opinion of Title dated July 31, 2013 for the captioned Section 17 covering rights from the surface of the ground through the base of the Bone Spring formation. Your interest is set out in Exhibit "A" attached thereto.

Regarding the above, Mewbourne as Operator proposes to drill an initial well in the captioned proposed WIU at a location 400' FSL & 200' FWL (SL) and drill same to terminus point 400' FSL & 330' FEL (BHL) of the captioned Section 17 for oil production in the Second Bone Spring Sand interval in the Bone Spring formation. The well will be drilled to a true vertical depth of approximately 7,807 feet beneath the surface in the Bone Spring formation and drilled horizontally in the Second Bone Spring Sand interval from a westerly direction to an easterly direction to a true measured depth of approximately 12,300 feet. The proposed well will be dedicated to the S/2S/2 of the captioned Section 17 as its nonstandard oil proration unit and Project Area. Regarding this well, enclosed for your information and signature is our Authorization For Expenditure (AFE) which is an estimated cost of the drilling and completion cost for the proposed well.

In the event you elect to participate in the proposed well as to your unit working interest, please sign and return the enclosed AFE to me within 30 days. Should you have any questions regarding the above, please call me at (432) 682-3715 or my email address is phaden@mewbourne.com.

Sincerely yours,

MEWBOURNE OIL COMPANY



D. Paul Haden
Senior Landman

DPH/gb

MEWBOURNE OIL COMPANY

500 W. TEXAS, SUITE 1020
MIDLAND, TEXAS 79701

Paul

Mr. John Steinman
909 N. Seton
Mesa, AZ 85205-5443



NIXIE 850 7E 1009 0009/28/13

RETURN TO SENDER
NOT DELIVERABLE AS ADDRESSED
UNABLE TO FORWARD

BC: 79701420099 *2810-07844-24-36

852055443 04200



MEWBOURNE OIL COMPANY

500 W. TEXAS, SUITE 1020
MIDLAND, TEXAS 79701

(432) 682-3715
FAX (432) 685-4170

September 24, 2013

Mr. John Steinman
909 N. Seton
Mesa, AZ 85205-5443

Re: Glock 17 MP Federal #1H Well
S/2N/2 Section 17, T20S, R29E
Eddy County, New Mexico


Dear Mr. Steinman:

Reference is made to my previous letter dated August 19, 2013 (see copy enclosed) whereby Mewbourne Oil Company as Operator proposed drilling the captioned horizontal well. To date you have not responded to our well proposal.

In order for Mewbourne to timely drill the referenced well, we have filed an Application for Compulsory Pooling to force pool all uncommitted owners in the captioned oil proration unit. Our case will be heard at an Examiner's Hearing at the offices of the New Mexico Oil Conversation Division in Santa Fe, New Mexico on October 17, 2013. In the event you elect to participate in the proposed well, please sign and return the AFE to me at your earliest convenience. Should you elect not to participate in the proposed well, no further action is required of you as your interest will be force pooled.

Sincerely yours,

MEWBOURNE OIL COMPANY



D. Paul Haden
Senior Landman

DPH/tgm

MEWBOURNE OIL COMPANY

500 W. TEXAS, SUITE 1020
MIDLAND, TEXAS 79701

(432) 682-3715
FAX (432) 685-4170

August 19, 2013

[Via Certified Mail]

John Steinman
909 N. Seton
Mesa, AZ 85205

Re: Glock "17" WIU
Section 17, T20S, R29E
Eddy County, New Mexico

Ladies and Gentlemen:

Mewbourne Oil Company ("Mewbourne") as Operator proposes to form the captioned Working Interest Unit (WIU) covering all of the captioned Section 17 to explore for oil production in the Bone Spring formation. Mewbourne plans to drill multiple wells horizontally to accomplish this.

In reference to the above, title examination indicates you own an interest in the E/2 of the captioned Section 17 as to Bone Spring rights. Enclosed for your information in this regard is Page 1 of our Opinion of Title dated July 31, 2013 for the captioned Section 17 covering rights from the surface of the ground through the base of the Bone Spring formation. Your interest is set out in Exhibit "A" attached thereto.

Regarding the above, Mewbourne as Operator proposes to drill an initial well in the captioned proposed WIU at a location 400' FSL & 200' FWL (SL) and drill same to terminus point 400' FSL & 330' FEL (BHL) of the captioned Section 17 for oil production in the Second Bone Spring Sand interval in the Bone Spring formation. The well will be drilled to a true vertical depth of approximately 7,807 feet beneath the surface in the Bone Spring formation and drilled horizontally in the Second Bone Spring Sand interval from a westerly direction to an easterly direction to a true measured depth of approximately 12,300 feet. The proposed well will be dedicated to the S/2S/2 of the captioned Section 17 as its nonstandard oil proration unit and Project Area. Regarding this well, enclosed for your information and signature is our Authorization For Expenditure (AFE) which is an estimated cost of the drilling and completion cost for the proposed well.

In the event you elect to participate in the proposed well as to your unit working interest, please sign and return the enclosed AFE to me within 30 days. Should you have any questions regarding the above, please call me at (432) 682-3715 or my email address is phaden@mewbourne.com.

Sincerely yours,

MEWBOURNE OIL COMPANY



D. Paul Haden
Senior Landman

DPH/gb

MEWBOURNE OIL COMPANY

500 W. TEXAS, SUITE 1020
MIDLAND, TEXAS 79701



Mr. John Steinman
607 Hickory Point Rd.
Decatur, IL 62526

NIXIE 631 SE 1009 0010/04/13

RETURN TO SENDER
NO SUCH NUMBER
UNABLE TO FORWARD

BC: 79701427970 *2810-07926-24-36

6252656998
797014279



MEWBOURNE OIL COMPANY

500 W. TEXAS, SUITE 1020
MIDLAND, TEXAS 79701

(432) 682-3715
FAX (432) 685-4170

August 16, 2013

[Via Certified Mail]

John Steinman
607 Hickory Point Rd.
Decatur, IL 62526

Re: Glock "17" WIU
Section 17, T20S, R29E
Eddy County, New Mexico

Ladies and Gentlemen:

Mewbourne Oil Company ("Mewbourne") as Operator proposes to form the captioned Working Interest Unit (WIU) covering all of the captioned Section 17 to explore for oil production in the Bone Spring formation. Mewbourne plans to drill multiple wells horizontally to accomplish this.

In reference to the above, title examination indicates you own an interest in the E/2 of the captioned Section 17 as to Bone Spring rights. Enclosed for your information in this regard is Page 1 of our Opinion of Title dated July 31, 2013 for the captioned Section 17 covering rights from the surface of the ground through the base of the Bone Spring formation. Your interest is set out in Exhibit "A" attached thereto.

Regarding the above, Mewbourne as Operator proposes to drill an initial well in the captioned proposed WIU at a location 400' FSL & 200' FWL (SL) and drill same to terminus point 400' FSL & 330' FEL (BHL) of the captioned Section 17 for oil production in the Second Bone Spring Sand interval in the Bone Spring formation. The well will be drilled to a true vertical depth of approximately 7,807 feet beneath the surface in the Bone Spring formation and drilled horizontally in the Second Bone Spring Sand interval from a westerly direction to an easterly direction to a true measured depth of approximately 12,300 feet. The proposed well will be dedicated to the S/2S/2 of the captioned Section 17 as its nonstandard oil proration unit and Project Area. Regarding this well, enclosed for your information and signature is our Authorization For Expenditure (AFE) which is an estimated cost of the drilling and completion cost for the proposed well.

In the event you elect to participate in the proposed well as to your unit working interest, please sign and return the enclosed AFE to me within 30 days. Should you have any questions regarding the above, please call me at (432) 682-3715 or my email address is phaden@mewbourne.com.

Sincerely yours,

MEWBOURNE OIL COMPANY



D. Paul Haden
Senior Landman

DPH/gb

MEWBOURNE OIL COMPANY

500 W. TEXAS, SUITE 1020
MIDLAND, TEXAS 79701

(432) 682-3715
FAX (432) 685-4170

September 24, 2013

Mr. Don Friedman
3219 So. Gregg Ct.
Denver, CO 80213

Re: Glock 17 MP Federal #1H Well
S/2N/2 Section 17, T20S, R29E
Eddy County, New Mexico

Dear Mr. Friedman:

Reference is made to my previous letter dated August 16, 2013 (see copy enclosed) whereby Mewbourne Oil Company as Operator proposed drilling the captioned horizontal well. To date you have not responded to our well proposal.

In order for Mewbourne to timely drill the referenced well, we have filed an Application for Compulsory Pooling to force pool all uncommitted owners in the captioned oil proration unit. Our case will be heard at an Examiner's Hearing at the offices of the New Mexico Oil Conversation Division in Santa Fe, New Mexico on October 17, 2013. In the event you elect to participate in the proposed well, please sign and return the AFE to me at your earliest convenience. Should you elect not to participate in the proposed well, no further action is required of you as your interest will be force pooled.

Sincerely yours,

MEWBOURNE OIL COMPANY



D. Paul Haden
Senior Landman

DPH/tgm

MEWBOURNE OIL COMPANY

500 W. TEXAS, SUITE 1020
MIDLAND, TEXAS 79701

Paul

Mr. Don Friedman
3219 So. Gregg Ct.
Denver, CO 80213



NIXIE 802 5C 1 0010/02/13

RETURN TO SENDER
NOT DELIVERABLE AS ADDRESSED
UNABLE TO FORWARD

BC: 79701420099 *2810-07031-24-36

80210354204200






Date: August 21, 2013


Simple Certified:

The following is in response to your August 21, 2013 request for delivery information on your Certified Mail™/RRE item number 9414810699945002540343. The delivery record shows that this item was delivered on August 19, 2013 at 5:30 pm in DENVER, CO 80210. The scanned image of the recipient information is provided below.

Signature of Recipient :



Address of Recipient :



Thank you for selecting the Postal Service for your mailing needs.

If you require additional assistance, please contact your local Post Office or postal representative.

Sincerely,
United States Postal Service

Don Friedman
3219 S GREGG CT
DENVER, CO 80210
Reference #: Glock 17 WIU

MEWBOURNE OIL COMPANY

500 W. TEXAS, SUITE 1020
MIDLAND, TEXAS 79701

(432) 682-3715
FAX (432) 685-4170

August 16, 2013

[Via Certified Mail]

Don Friedman
3219 So. Gregg Ct.
Denver, CO 80213

Re: Glock "17" WIU
Section 17, T20S, R29E
Eddy County, New Mexico

Ladies and Gentlemen:

Mewbourne Oil Company ("Mewbourne") as Operator proposes to form the captioned Working Interest Unit (WIU) covering all of the captioned Section 17 to explore for oil production in the Bone Spring formation. Mewbourne plans to drill multiple wells horizontally to accomplish this.

In reference to the above, title examination indicates you own an interest in the E/2 of the captioned Section 17 as to Bone Spring rights. Enclosed for your information in this regard is Page 1 of our Opinion of Title dated July 31, 2013 for the captioned Section 17 covering rights from the surface of the ground through the base of the Bone Spring formation. Your interest is set out in Exhibit "A" attached thereto.

Regarding the above, Mewbourne as Operator proposes to drill an initial well in the captioned proposed WIU at a location 400' FSL & 200' FWL (SL) and drill same to terminus point 400' FSL & 330' FEL (BHL) of the captioned Section 17 for oil production in the Second Bone Spring Sand interval in the Bone Spring formation. The well will be drilled to a true vertical depth of approximately 7,807 feet beneath the surface in the Bone Spring formation and drilled horizontally in the Second Bone Spring Sand interval from a westerly direction to an easterly direction to a true measured depth of approximately 12,300 feet. The proposed well will be dedicated to the S/2S/2 of the captioned Section 17 as its nonstandard oil proration unit and Project Area. Regarding this well, enclosed for your information and signature is our Authorization For Expenditure (AFE) which is an estimated cost of the drilling and completion cost for the proposed well.

In the event you elect to participate in the proposed well as to your unit working interest, please sign and return the enclosed AFE to me within 30 days. Should you have any questions regarding the above, please call me at (432) 682-3715 or my email address is phaden@mewbourne.com.

Sincerely yours,

MEWBOURNE OIL COMPANY



D. Paul Haden
Senior Landman

DPH/gb

MEWBOURNE OIL COMPANY

500 W. TEXAS, SUITE 1020
MIDLAND, TEXAS 79701

(432) 682-3715
FAX (432) 685-4170

August 16, 2013

[Via Certified Mail]

Harry F. Poll
610 Brookline Place
Fullerton, CA 92635

Re: Glock "17" WIU
Section 17, T20S, R29E
Eddy County, New Mexico

Ladies and Gentlemen:

Mewbourne Oil Company ("Mewbourne") as Operator proposes to form the captioned Working Interest Unit (WIU) covering all of the captioned Section 17 to explore for oil production in the Bone Spring formation. Mewbourne plans to drill multiple wells horizontally to accomplish this.

In reference to the above, title examination indicates you own an interest in the E/2 of the captioned Section 17 as to Bone Spring rights. Enclosed for your information in this regard is Page 1 of our Opinion of Title dated July 31, 2013 for the captioned Section 17 covering rights from the surface of the ground through the base of the Bone Spring formation. Your interest is set out in Exhibit "A" attached thereto.

Regarding the above, Mewbourne as Operator proposes to drill an initial well in the captioned proposed WIU at a location 400' FSL & 200' FWL (SL) and drill same to terminus point 400' FSL & 330' FEL (BHL) of the captioned Section 17 for oil production in the Second Bone Spring Sand interval in the Bone Spring formation. The well will be drilled to a true vertical depth of approximately 7,807 feet beneath the surface in the Bone Spring formation and drilled horizontally in the Second Bone Spring Sand interval from a westerly direction to an easterly direction to a true measured depth of approximately 12,300 feet. The proposed well will be dedicated to the S/2S/2 of the captioned Section 17 as its nonstandard oil proration unit and Project Area. Regarding this well, enclosed for your information and signature is our Authorization For Expenditure (AFE) which is an estimated cost of the drilling and completion cost for the proposed well.

In the event you elect to participate in the proposed well as to your unit working interest, please sign and return the enclosed AFE to me within 30 days. Should you have any questions regarding the above, please call me at (432) 682-3715 or my email address is phaden@mewbourne.com.

Sincerely yours,

MEWBOURNE OIL COMPANY



D. Paul Haden
Senior Landman

DPH/gb

MEWBOURNE OIL COMPANY

500 W. TEXAS, SUITE 1020
MIDLAND, TEXAS 79701



02 1P
0003129214
MAILED FROM

Paul

Mr. Harry F. Poll
610 Brookline Place
Fullerton, CA 92635

NIXIE 917 7E 1009 0010/0

RETURN TO SENDER
NOT DELIVERABLE AS ADDRESSED
UNABLE TO FORWARD

BC: 79701427970 *2810-07055-2

797014279
9283532771



MEWBOURNE OIL COMPANY

500 W. TEXAS, SUITE 1020
MIDLAND, TEXAS 79701

(432) 682-3715
FAX (432) 685-4170

September 24, 2013

Mr. Harry F. Poll
610 Brookline Place
Fullerton, CA 92635

Re: Glock 17 MP Federal #1H Well
S/2N/2 Section 17, T20S, R29E
Eddy County, New Mexico

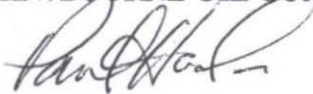
Dear Mr. Poll:

Reference is made to my previous letter dated August 16, 2013 (see copy enclosed) whereby Mewbourne Oil Company as Operator proposed drilling the captioned horizontal well. To date you have not responded to our well proposal.

In order for Mewbourne to timely drill the referenced well, we have filed an Application for Compulsory Pooling to force pool all uncommitted owners in the captioned oil proration unit. Our case will be heard at an Examiner's Hearing at the offices of the New Mexico Oil Conversation Division in Santa Fe, New Mexico on October 17, 2013. In the event you elect to participate in the proposed well, please sign and return the AFE to me at your earliest convenience. Should you elect not to participate in the proposed well, no further action is required of you as your interest will be force pooled.

Sincerely yours,

MEWBOURNE OIL COMPANY



D. Paul Haden
Senior Landman

DPH/tgm

First Class Mail

CERTIFIED MAIL

Mewbourne Oil Company
Paul Haden
500 West Texas Ave
Ste 1020
MIDLAND TX 79701-4279
Glock 17 WIU

US POSTAGE AND FEES PAID

Aug 19 2013
Mailed from ZIP 79701
3 oz First Class Mail
Flats Rate
CID: 56133



endicia.com

071S00534813

USPS CERTIFIED MAIL



9414 8106 9994 5002 5454 54

Larry M. Pickett and
wife, Betty Jean Pickett
860 W. Hickory Point Road
DECATUR IL 62526



08/29/13

625263091-1N
RETURN TO SENDER
NO SUCH NUMBER
RETURN TO SENDER

NIXIE

MEWBOURNE OIL COMPANY

500 W. TEXAS, SUITE 1020
MIDLAND, TEXAS 79701



Mr. & Mrs. Larry M. Pickett
5215 Navajo Dr.
Decatur, IL 62526

NIXIE 631 SE 1009 0010/04/13

RETURN TO SENDER
NO SUCH STREET
UNABLE TO FORWARD

6252633332
79701-04200

BC: 79701420099 *2810-09898-24-36



MEWBOURNE OIL COMPANY

500 W. TEXAS, SUITE 1020
MIDLAND, TEXAS 79701

(432) 682-3715
FAX (432) 685-4170

September 24, 2013

Mr. & Mrs. Larry M. Pickett
5215 Navajo Dr.
Decatur, IL 62526

Re: Glock 17 MP Federal #1H Well
S/2N/2 Section 17, T20S, R29E
Eddy County, New Mexico


Dear Mr. & Mrs. Pickett:

Reference is made to my previous letter dated August 16, 2013 (see copy enclosed) whereby Mewbourne Oil Company as Operator proposed drilling the captioned horizontal well. To date you have not responded to our well proposal.

In order for Mewbourne to timely drill the referenced well, we have filed an Application for Compulsory Pooling to force pool all uncommitted owners in the captioned oil proration unit. Our case will be heard at an Examiner's Hearing at the offices of the New Mexico Oil Conversation Division in Santa Fe, New Mexico on October 17, 2013. In the event you elect to participate in the proposed well, please sign and return the AFE to me at your earliest convenience. Should you elect not to participate in the proposed well, no further action is required of you as your interest will be force pooled.

Sincerely yours,

MEWBOURNE OIL COMPANY



D. Paul Haden
Senior Landman

DPH/tgm

MEWBOURNE OIL COMPANY

500 W. TEXAS, SUITE 1020
MIDLAND, TEXAS 79701

(432) 682-3715
FAX (432) 685-4170

August 19, 2013

[Via Certified Mail]

Larry M. Pickett and wife,
Betty Jean Pickett
860 W. Hickory Point Rd.
Decatur, IL 62526

Re: Glock "17" WIU
Section 17, T20S, R29E
Eddy County, New Mexico

Ladies and Gentlemen:

Mewbourne Oil Company ("Mewbourne") as Operator proposes to form the captioned Working Interest Unit (WIU) covering all of the captioned Section 17 to explore for oil production in the Bone Spring formation. Mewbourne plans to drill multiple wells horizontally to accomplish this.

In reference to the above, title examination indicates you own an interest in the E/2 of the captioned Section 17 as to Bone Spring rights. Enclosed for your information in this regard is Page 1 of our Opinion of Title dated July 31, 2013 for the captioned Section 17 covering rights from the surface of the ground through the base of the Bone Spring formation. Your interest is set out in Exhibit "A" attached thereto.

Regarding the above, Mewbourne as Operator proposes to drill an initial well in the captioned proposed WIU at a location 400' FSL & 200' FWL (SL) and drill same to terminus point 400' FSL & 330' FEL (BHL) of the captioned Section 17 for oil production in the Second Bone Spring Sand interval in the Bone Spring formation. The well will be drilled to a true vertical depth of approximately 7,807 feet beneath the surface in the Bone Spring formation and drilled horizontally in the Second Bone Spring Sand interval from a westerly direction to an easterly direction to a true measured depth of approximately 12,300 feet. The proposed well will be dedicated to the S/2S/2 of the captioned Section 17 as its nonstandard oil proration unit and Project Area. Regarding this well, enclosed for your information and signature is our Authorization For Expenditure (AFE) which is an estimated cost of the drilling and completion cost for the proposed well.

In the event you elect to participate in the proposed well as to your unit working interest, please sign and return the enclosed AFE to me within 30 days. Should you have any questions regarding the above, please call me at (432) 682-3715 or my email address is phaden@mewbourne.com.

Sincerely yours,

MEWBOURNE OIL COMPANY



D. Paul Haden
Senior Landman

DPH/gb