

MEWBOURNE OIL COMPANY

500 W. TEXAS, SUITE 1020
MIDLAND, TEXAS 79701



Mr. & Mrs. Larry M. Pickett
5215 Navajo Dr.
Decatur, IL 62526

NIXIE 631 SE 1009 0010/04/13

RETURN TO SENDER
NO SUCH STREET
UNABLE TO FORWARD

6252633332
7970104200

BC: 79701420099 *2810-09892-24-36



MEWBOURNE OIL COMPANY

500 W. TEXAS, SUITE 1020
MIDLAND, TEXAS 79701

(432) 682-3715
FAX (432) 685-4170

September 24, 2013

Mr. & Mrs. Larry M. Pickett
5215 Navajo Dr.
Decatur, IL 62526

Re: Glock 17 MP Federal #1H Well
S/2N/2 Section 17, T20S, R29E
Eddy County, New Mexico

Dear Mr. & Mrs. Pickett:

Reference is made to my previous letter dated August 16, 2013 (see copy enclosed) whereby Mewbourne Oil Company as Operator proposed drilling the captioned horizontal well. To date you have not responded to our well proposal.

In order for Mewbourne to timely drill the referenced well, we have filed an Application for Compulsory Pooling to force pool all uncommitted owners in the captioned oil proration unit. Our case will be heard at an Examiner's Hearing at the offices of the New Mexico Oil Conversation Division in Santa Fe, New Mexico on October 17, 2013. In the event you elect to participate in the proposed well, please sign and return the AFE to me at your earliest convenience. Should you elect not to participate in the proposed well, no further action is required of you as your interest will be force pooled.

Sincerely yours,

MEWBOURNE OIL COMPANY



D. Paul Haden
Senior Landman

DPH/tgm

MEWBOURNE OIL COMPANY

500 W. TEXAS, SUITE 1020
MIDLAND, TEXAS 79701

(432) 682-3715
FAX (432) 685-4170

August 19, 2013

[Via Certified Mail]

Larry M. Pickett and wife,
Betty Jean Pickett
860 W. Hickory Point Rd.
Decatur, IL 62526

Re: Glock "17" WIU
Section 17, T20S, R29E
Eddy County, New Mexico

Ladies and Gentlemen:

Mewbourne Oil Company ("Mewbourne") as Operator proposes to form the captioned Working Interest Unit (WIU) covering all of the captioned Section 17 to explore for oil production in the Bone Spring formation. Mewbourne plans to drill multiple wells horizontally to accomplish this.

In reference to the above, title examination indicates you own an interest in the E/2 of the captioned Section 17 as to Bone Spring rights. Enclosed for your information in this regard is Page 1 of our Opinion of Title dated July 31, 2013 for the captioned Section 17 covering rights from the surface of the ground through the base of the Bone Spring formation. Your interest is set out in Exhibit "A" attached thereto.

Regarding the above, Mewbourne as Operator proposes to drill an initial well in the captioned proposed WIU at a location 400' FSL & 200' FWL (SL) and drill same to terminus point 400' FSL & 330' FEL (BHL) of the captioned Section 17 for oil production in the Second Bone Spring Sand interval in the Bone Spring formation. The well will be drilled to a true vertical depth of approximately 7,807 feet beneath the surface in the Bone Spring formation and drilled horizontally in the Second Bone Spring Sand interval from a westerly direction to an easterly direction to a true measured depth of approximately 12,300 feet. The proposed well will be dedicated to the S/2S/2 of the captioned Section 17 as its nonstandard oil proration unit and Project Area. Regarding this well, enclosed for your information and signature is our Authorization For Expenditure (AFE) which is an estimated cost of the drilling and completion cost for the proposed well.

In the event you elect to participate in the proposed well as to your unit working interest, please sign and return the enclosed AFE to me within 30 days. Should you have any questions regarding the above, please call me at (432) 682-3715 or my email address is phaden@mewbourne.com.

Sincerely yours,

MEWBOURNE OIL COMPANY



D. Paul Haden
Senior Landman

DPH/gb

MEWBOURNE OIL COMPANY

500 W. TEXAS, SUITE 1020
MIDLAND, TEXAS 79701

(432) 682-3715
FAX (432) 685-4170

August 16, 2013

[Via Certified Mail]

Larry M. Pickett and wife,
Betty Jean Pickett
5215 Navajo Dr.
Decator, IL 62526

Re: Glock "17" WIU
Section 17, T20S, R29E
Eddy County, New Mexico

Ladies and Gentlemen:

Mewbourne Oil Company ("Mewbourne") as Operator proposes to form the captioned Working Interest Unit (WIU) covering all of the captioned Section 17 to explore for oil production in the Bone Spring formation. Mewbourne plans to drill multiple wells horizontally to accomplish this.

In reference to the above, title examination indicates you own an interest in the E/2 of the captioned Section 17 as to Bone Spring rights. Enclosed for your information in this regard is Page 1 of our Opinion of Title dated July 31, 2013 for the captioned Section 17 covering rights from the surface of the ground through the base of the Bone Spring formation. Your interest is set out in Exhibit "A" attached thereto.

Regarding the above, Mewbourne as Operator proposes to drill an initial well in the captioned proposed WIU at a location 400' FSL & 200' FWL (SL) and drill same to terminus point 400' FSL & 330' FEL (BHL) of the captioned Section 17 for oil production in the Second Bone Spring Sand interval in the Bone Spring formation. The well will be drilled to a true vertical depth of approximately 7,807 feet beneath the surface in the Bone Spring formation and drilled horizontally in the Second Bone Spring Sand interval from a westerly direction to an easterly direction to a true measured depth of approximately 12,300 feet. The proposed well will be dedicated to the S/2S/2 of the captioned Section 17 as its nonstandard oil proration unit and Project Area. Regarding this well, enclosed for your information and signature is our Authorization For Expenditure (AFE) which is an estimated cost of the drilling and completion cost for the proposed well.

In the event you elect to participate in the proposed well as to your unit working interest, please sign and return the enclosed AFE to me within 30 days. Should you have any questions regarding the above, please call me at (432) 682-3715 or my email address is phaden@mewbourne.com.

Sincerely yours,

MEWBOURNE OIL COMPANY



D. Paul Haden
Senior Landman

First Class Mail

CERTIFIED MAIL

Mewbourne Oil Company
Paul Haden
500 West Texas Ave
Ste 1020
MIDLAND TX 79701-4279
Glock 17 WIU

US POSTAGE AND FEES PAID

Aug 16 2013
Mailed from ZIP 79701
3 oz First Class Mail
Flats Rate
CID: 56133



endicia.com

071S00534813

USPS CERTIFIED MAIL



9414 8106 9994 5002 5403 98

~~Arturo G. Sterling
425 E 58TH ST APT 35B
NEW YORK NY 10022-2379~~

FWD TO: ?



NOT DELIVERABLE
AS ADDRESSED
UNABLE TO FORWARD

No Receipt

MEWBOURNE OIL COMPANY

500 W. TEXAS, SUITE 1020
MIDLAND, TEXAS 79701

(432) 682-3715
FAX (432) 685-4170

August 16, 2013

[Via Certified Mail]

Arturo G. Sterling
425 E. 58th, Suite 35-B
New York, NY 10022

Re: Glock "17" WIU
Section 17, T20S, R29E
Eddy County, New Mexico

Ladies and Gentlemen:

Mewbourne Oil Company ("Mewbourne") as Operator proposes to form the captioned Working Interest Unit (WIU) covering all of the captioned Section 17 to explore for oil production in the Bone Spring formation. Mewbourne plans to drill multiple wells horizontally to accomplish this.

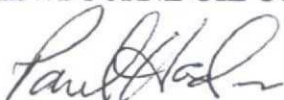
In reference to the above, title examination indicates you own an interest in the E/2 of the captioned Section 17 as to Bone Spring rights. Enclosed for your information in this regard is Page 1 of our Opinion of Title dated July 31, 2013 for the captioned Section 17 covering rights from the surface of the ground through the base of the Bone Spring formation. Your interest is set out in Exhibit "A" attached thereto.

Regarding the above, Mewbourne as Operator proposes to drill an initial well in the captioned proposed WIU at a location 400' FSL & 200' FWL (SL) and drill same to terminus point 400' FSL & 330' FEL (BHL) of the captioned Section 17 for oil production in the Second Bone Spring Sand interval in the Bone Spring formation. The well will be drilled to a true vertical depth of approximately 7,807 feet beneath the surface in the Bone Spring formation and drilled horizontally in the Second Bone Spring Sand interval from a westerly direction to an easterly direction to a true measured depth of approximately 12,300 feet. The proposed well will be dedicated to the S/2S/2 of the captioned Section 17 as its nonstandard oil proration unit and Project Area. Regarding this well, enclosed for your information and signature is our Authorization For Expenditure (AFE) which is an estimated cost of the drilling and completion cost for the proposed well.

In the event you elect to participate in the proposed well as to your unit working interest, please sign and return the enclosed AFE to me within 30 days. Should you have any questions regarding the above, please call me at (432) 682-3715 or my email address is phaden@mewbourne.com.

Sincerely yours,

MEWBOURNE OIL COMPANY



D. Paul Haden
Senior Landman

DPH/gb

First Class Mail

CERTIFIED MAIL

US POSTAGE AND FEES PAID


Aug 16 2013
Mailed from ZIP 79701
3 oz First Class Mail
Flats Rate
CID: 56133



endicia.com

071S00534813

USPS CERTIFIED MAIL



9414 8106 9994 5002 54

Ann S. Ragsdale
111 E 80TH ST
NEW YORK NY 10075-0334



- ☐ MOVED, LEFT NO ADDRESS
- ☐ FORWARDING ORDER EXPIRED
- ☐ UNCLAIMED - NOT KNOWN
- ☐ UNCLAIMED ☐ REFUSED
- ☐ NO SUCH STREET
- ☐ NO SUCH NUMBER
- ☐ INSUFFICIENT ADDRESS

- ☐ MOVED, LEFT NO ADDRESS
- ☐ FORWARDING ORDER EXPIRED
- ☐ ATTEMPTED - NOT KNOWN
- ☐ UNCLAIMED ☐ REFUSED
- ☐ NO SUCH STREET
- ☐ NO SUCH NUMBER
- ☐ INSUFFICIENT ADDRESS



MEWBOURNE OIL COMPANY

500 W. TEXAS, SUITE 1020
MIDLAND, TEXAS 79701

(432) 682-3715
FAX (432) 685-4170

August 16, 2013

[Via Certified Mail]

Ann S. Ragsdale
111 E. 80th
New York, NY 10021

Re: Glock "17" WIU
Section 17, T20S, R29E
Eddy County, New Mexico

Ladies and Gentlemen:

Mewbourne Oil Company ("Mewbourne") as Operator proposes to form the captioned Working Interest Unit (WIU) covering all of the captioned Section 17 to explore for oil production in the Bone Spring formation. Mewbourne plans to drill multiple wells horizontally to accomplish this.

In reference to the above, title examination indicates you own an interest in the E/2 of the captioned Section 17 as to Bone Spring rights. Enclosed for your information in this regard is Page 1 of our Opinion of Title dated July 31, 2013 for the captioned Section 17 covering rights from the surface of the ground through the base of the Bone Spring formation. Your interest is set out in Exhibit "A" attached thereto.

Regarding the above, Mewbourne as Operator proposes to drill an initial well in the captioned proposed WIU at a location 400' FSL & 200' FWL (SL) and drill same to terminus point 400' FSL & 330' FEL (BHL) of the captioned Section 17 for oil production in the Second Bone Spring Sand interval in the Bone Spring formation. The well will be drilled to a true vertical depth of approximately 7,807 feet beneath the surface in the Bone Spring formation and drilled horizontally in the Second Bone Spring Sand interval from a westerly direction to an easterly direction to a true measured depth of approximately 12,300 feet. The proposed well will be dedicated to the S/2S/2 of the captioned Section 17 as its nonstandard oil proration unit and Project Area. Regarding this well, enclosed for your information and signature is our Authorization For Expenditure (AFE) which is an estimated cost of the drilling and completion cost for the proposed well.

In the event you elect to participate in the proposed well as to your unit working interest, please sign and return the enclosed AFE to me within 30 days. Should you have any questions regarding the above, please call me at (432) 682-3715 or my email address is phaden@mewbourne.com.

Sincerely yours,

MEWBOURNE OIL COMPANY



D. Paul Haden
Senior Landman

DPH/gb

First Class Mail

CERTIFIED MAIL

Mewbourne Oil Company
Paul Haden
500 West Texas Ave
Ste 1020
MIDLAND TX 79701-4279
Glock 17 WIU

US POSTAGE AND FEES PAID

Aug 16 2013
Mailed from ZIP 79701
3 oz First Class Mail
Flats Rate
CID: 63401



endicia


08/20/13

US NIXIE



634013052-1N

RETURN TO SENDER
UNABLE TO FORWARD
UNABLE TO FORWARD
RETURN TO SENDER



9414 8106 9994 5002 5402 06

Harry L. Green, Sr.
109B VIRGINIA ST
HANNIBAL MO 63401



MEWBOURNE OIL COMPANY

500 W. TEXAS, SUITE 1020
MIDLAND, TEXAS 79701

(432) 682-3715
FAX (432) 685-4170

August 16, 2013

[Via Certified Mail]

Harry L. Green, Sr.
109 B Virginia St.
Hannibal, MO 63401

Re: Glock "17" WIU
Section 17, T20S, R29E
Eddy County, New Mexico

Ladies and Gentlemen:

Mewbourne Oil Company ("Mewbourne") as Operator proposes to form the captioned Working Interest Unit (WIU) covering all of the captioned Section 17 to explore for oil production in the Bone Spring formation. Mewbourne plans to drill multiple wells horizontally to accomplish this.

In reference to the above, title examination indicates you own an interest in the E/2 of the captioned Section 17 as to Bone Spring rights. Enclosed for your information in this regard is Page 1 of our Opinion of Title dated July 31, 2013 for the captioned Section 17 covering rights from the surface of the ground through the base of the Bone Spring formation. Your interest is set out in Exhibit "A" attached thereto.

Regarding the above, Mewbourne as Operator proposes to drill an initial well in the captioned proposed WIU at a location 400' FSL & 200' FWL (SL) and drill same to terminus point 400' FSL & 330' FEL (BHL) of the captioned Section 17 for oil production in the Second Bone Spring Sand interval in the Bone Spring formation. The well will be drilled to a true vertical depth of approximately 7,807 feet beneath the surface in the Bone Spring formation and drilled horizontally in the Second Bone Spring Sand interval from a westerly direction to an easterly direction to a true measured depth of approximately 12,300 feet. The proposed well will be dedicated to the S/2S/2 of the captioned Section 17 as its nonstandard oil proration unit and Project Area. Regarding this well, enclosed for your information and signature is our Authorization For Expenditure (AFE) which is an estimated cost of the drilling and completion cost for the proposed well.

In the event you elect to participate in the proposed well as to your unit working interest, please sign and return the enclosed AFE to me within 30 days. Should you have any questions regarding the above, please call me at (432) 682-3715 or my email address is phaden@mewbourne.com.

Sincerely yours,

MEWBOURNE OIL COMPANY



D. Paul Haden
Senior Landman

DPH/gb

First Class Mail

CERTIFIED MAIL

Mewbourne Oil Company
Paul Haden
500 West Texas Ave
Ste 1020
MIDLAND TX 79701-4279
Glock 17 WIU

US POSTAGE AND FEES PAID


Aug 16 2013
Mailed from ZIP 79701
3 oz First Class Mail
Flats Rate
CID: 56133



endicia.com

071S00534813

USPS CERTIFIED MAIL



9414 8106 9994 5002 5401 14

c/o Lloyd J. Steffan
John L. Steffan
824 RIVERVIEW DR
PLYMOUTH WI 53073-1322

NOT DELIVERED
AS ADDRESSED,
UNABLE TO FORWARD

NOT DELIVERED
AS ADDRESSED,
UNABLE TO FORWARD
First Class
Second Class
Returned



MEWBOURNE OIL COMPANY

500 W. TEXAS, SUITE 1020
MIDLAND, TEXAS 79701

(432) 682-3715
FAX (432) 685-4170

August 16, 2013

[Via Certified Mail]

John L. Steffan
c/o Lloyd J. Steffan
824 Riverview Dr.
Plymouth, WI 53073

Re: Glock "17" WIU
Section 17, T20S, R29E
Eddy County, New Mexico

Ladies and Gentlemen:

Mewbourne Oil Company ("Mewbourne") as Operator proposes to form the captioned Working Interest Unit (WIU) covering all of the captioned Section 17 to explore for oil production in the Bone Spring formation. Mewbourne plans to drill multiple wells horizontally to accomplish this.

In reference to the above, title examination indicates you own an interest in the E/2 of the captioned Section 17 as to Bone Spring rights. Enclosed for your information in this regard is Page 1 of our Opinion of Title dated July 31, 2013 for the captioned Section 17 covering rights from the surface of the ground through the base of the Bone Spring formation. Your interest is set out in Exhibit "A" attached thereto.

Regarding the above, Mewbourne as Operator proposes to drill an initial well in the captioned proposed WIU at a location 400' FSL & 200' FWL (SL) and drill same to terminus point 400' FSL & 330' FEL (BHL) of the captioned Section 17 for oil production in the Second Bone Spring Sand interval in the Bone Spring formation. The well will be drilled to a true vertical depth of approximately 7,807 feet beneath the surface in the Bone Spring formation and drilled horizontally in the Second Bone Spring Sand interval from a westerly direction to an easterly direction to a true measured depth of approximately 12,300 feet. The proposed well will be dedicated to the S/2S/2 of the captioned Section 17 as its nonstandard oil proration unit and Project Area. Regarding this well, enclosed for your information and signature is our Authorization For Expenditure (AFE) which is an estimated cost of the drilling and completion cost for the proposed well.

In the event you elect to participate in the proposed well as to your unit working interest, please sign and return the enclosed AFE to me within 30 days. Should you have any questions regarding the above, please call me at (432) 682-3715 or my email address is phaden@mewbourne.com.

Sincerely yours,

MEWBOURNE OIL COMPANY



D. Paul Haden
Senior Landman

DPH/gb

First Class Mail

NIXIE

633012058-1N

08/22/13

RETURN TO SENDER
ATTEMPTED - NOT KNOWN
UNABLE TO FORWARD
RETURN TO SENDER



US POSTAGE AND FEES PAID

Aug 16 2013
Mailed from ZIP 79701
3 oz First Class Mail
Flats Rate
CID: 56133



endicia.com

071S00534813

USPS CERTIFIED MAIL



9414 8106 9994 5002 5404 80

Alex M. Roter
2 WESTBURY DR
SAINT CHARLES MO 63301-2558



MEWBOURNE OIL COMPANY

500 W. TEXAS, SUITE 1020
MIDLAND, TEXAS 79701

(432) 682-3715
FAX (432) 685-4170

August 16, 2013

[Via Certified Mail]

Alex M. Roter
#2 Westbury Dr.
St. Charles, MO 63301

Re: Glock "17" WIU
Section 17, T20S, R29E
Eddy County, New Mexico

Ladies and Gentlemen:

Mewbourne Oil Company ("Mewbourne") as Operator proposes to form the captioned Working Interest Unit (WIU) covering all of the captioned Section 17 to explore for oil production in the Bone Spring formation. Mewbourne plans to drill multiple wells horizontally to accomplish this.


In reference to the above, title examination indicates you own an interest in the E/2 of the captioned Section 17 as to Bone Spring rights. Enclosed for your information in this regard is Page 1 of our Opinion of Title dated July 31, 2013 for the captioned Section 17 covering rights from the surface of the ground through the base of the Bone Spring formation. Your interest is set out in Exhibit "A" attached thereto.

Regarding the above, Mewbourne as Operator proposes to drill an initial well in the captioned proposed WIU at a location 400' FSL & 200' FWL (SL) and drill same to terminus point 400' FSL & 330' FEL (BHL) of the captioned Section 17 for oil production in the Second Bone Spring Sand interval in the Bone Spring formation. The well will be drilled to a true vertical depth of approximately 7,807 feet beneath the surface in the Bone Spring formation and drilled horizontally in the Second Bone Spring Sand interval from a westerly direction to an easterly direction to a true measured depth of approximately 12,300 feet. The proposed well will be dedicated to the S/2S/2 of the captioned Section 17 as its nonstandard oil proration unit and Project Area. Regarding this well, enclosed for your information and signature is our Authorization For Expenditure (AFE) which is an estimated cost of the drilling and completion cost for the proposed well.

In the event you elect to participate in the proposed well as to your unit working interest, please sign and return the enclosed AFE to me within 30 days. Should you have any questions regarding the above, please call me at (432) 682-3715 or my email address is phaden@mewbourne.com.

Sincerely yours,

MEWBOURNE OIL COMPANY



D. Paul Haden
Senior Landman

DPH/gb

EWBOURNE OIL COMPANY

500 W. TEXAS, SUITE 1020
MIDLAND, TEXAS 79701

Up



Mr. & Mrs. Mark J. Sandler
16 West Road
Short Hills, ND 07078

NIXIE 076 FE 1009 0010/06/13

RETURN TO SENDER
NOT DELIVERABLE AS ADDRESSED
UNABLE TO FORWARD

BC: 79701427970 *1110-02130-24-44

0707832214 0427 9



MEWBOURNE OIL COMPANY

500 W. TEXAS, SUITE 1020
MIDLAND, TEXAS 79701

(432) 682-3715
FAX (432) 685-4170

September 24, 2013

Mr. & Mrs. Mark J. Sandler
16 West Road
Short Hills, ND 07078

Re: Glock 17 MP Federal #1H Well
S/2N/2 Section 17, T20S, R29E
Eddy County, New Mexico

Dear Mr. & Mrs. Sandler:

Reference is made to my previous letter dated August 19, 2013 (see copy enclosed) whereby Mewbourne Oil Company as Operator proposed drilling the captioned horizontal well. To date you have not responded to our well proposal.

In order for Mewbourne to timely drill the referenced well, we have filed an Application for Compulsory Pooling to force pool all uncommitted owners in the captioned oil proration unit. Our case will be heard at an Examiner's Hearing at the offices of the New Mexico Oil Conversation Division in Santa Fe, New Mexico on October 17, 2013. In the event you elect to participate in the proposed well, please sign and return the AFE to me at your earliest convenience. Should you elect not to participate in the proposed well, no further action is required of you as your interest will be force pooled.

Sincerely yours,

MEWBOURNE OIL COMPANY



D. Paul Haden
Senior Landman

DPH/tgm

MEWBOURNE OIL COMPANY

500 W. TEXAS, SUITE 1020
MIDLAND, TEXAS 79701

(432) 682-3715
FAX (432) 685-4170

August 19, 2013

[Via Certified Mail]

Mark J. Sandler and
wife, Beth Sandler
16 West Road
Short Hills, ND 07078

Re: Glock "17" WIU
Section 17, T20S, R29E
Eddy County, New Mexico

Ladies and Gentlemen:

Mewbourne Oil Company ("Mewbourne") as Operator proposes to form the captioned Working Interest Unit (WIU) covering all of the captioned Section 17 to explore for oil production in the Bone Spring formation. Mewbourne plans to drill multiple wells horizontally to accomplish this.

In reference to the above, title examination indicates you own an interest in the E/2 of the captioned Section 17 as to Bone Spring rights. Enclosed for your information in this regard is Page 1 of our Opinion of Title dated July 31, 2013 for the captioned Section 17 covering rights from the surface of the ground through the base of the Bone Spring formation. Your interest is set out in Exhibit "A" attached thereto.

Regarding the above, Mewbourne as Operator proposes to drill an initial well in the captioned proposed WIU at a location 400' FSL & 200' FWL (SL) and drill same to terminus point 400' FSL & 330' FEL (BHL) of the captioned Section 17 for oil production in the Second Bone Spring Sand interval in the Bone Spring formation. The well will be drilled to a true vertical depth of approximately 7,807 feet beneath the surface in the Bone Spring formation and drilled horizontally in the Second Bone Spring Sand interval from a westerly direction to an easterly direction to a true measured depth of approximately 12,300 feet. The proposed well will be dedicated to the S/2S/2 of the captioned Section 17 as its nonstandard oil proration unit and Project Area. Regarding this well, enclosed for your information and signature is our Authorization For Expenditure (AFE) which is an estimated cost of the drilling and completion cost for the proposed well.

In the event you elect to participate in the proposed well as to your unit working interest, please sign and return the enclosed AFE to me within 30 days. Should you have any questions regarding the above, please call me at (432) 682-3715 or my email address is phaden@mewbourne.com.

Sincerely yours,

MEWBOURNE OIL COMPANY



D. Paul Haden
Senior Landman

DPH/gb

First Class Mail

CERTIFIED MAIL

Mewbourne Oil Company
Paul Haden
500 West Texas Ave
Ste 1020
MIDLAND TX 79701-4279
Glock 17 WIU

US POSTAGE AND FEES PAID

Aug 19 2013
Mailed from ZIP 79701
3 oz First Class Mail
Flats Rate
CID: 56133



endicia.com

071SC0534813

USPS CERTIFIED MAIL



9414 8106 999 002 5457 13

Henry C. Landers
1003 EAST ST
REDDING CA 96001-0747



MEWBOURNE OIL COMPANY

500 W. TEXAS, SUITE 1020
MIDLAND, TEXAS 79701

(432) 682-3715
FAX (432) 685-4170

August 16, 2013

[Via Certified Mail]

Henry C. Landers .
6575 Majestic View Dr.
Anderson, CA 96007

Re: Glock "17" WIU
Section 17, T20S, R29E
Eddy County, New Mexico

Ladies and Gentlemen:

Mewbourne Oil Company ("Mewbourne") as Operator proposes to form the captioned Working Interest Unit (WIU) covering all of the captioned Section 17 to explore for oil production in the Bone Spring formation. Mewbourne plans to drill multiple wells horizontally to accomplish this.

In reference to the above, title examination indicates you own an interest in the E/2 of the captioned Section 17 as to Bone Spring rights. Enclosed for your information in this regard is Page 1 of our Opinion of Title dated July 31, 2013 for the captioned Section 17 covering rights from the surface of the ground through the base of the Bone Spring formation. Your interest is set out in Exhibit "A" attached thereto.

Regarding the above, Mewbourne as Operator proposes to drill an initial well in the captioned proposed WIU at a location 400' FSL & 200' FWL (SL) and drill same to terminus point 400' FSL & 330' FEL (BHL) of the captioned Section 17 for oil production in the Second Bone Spring Sand interval in the Bone Spring formation. The well will be drilled to a true vertical depth of approximately 7,807 feet beneath the surface in the Bone Spring formation and drilled horizontally in the Second Bone Spring Sand interval from a westerly direction to an easterly direction to a true measured depth of approximately 12,300 feet. The proposed well will be dedicated to the S/2S/2 of the captioned Section 17 as its nonstandard oil proration unit and Project Area. Regarding this well, enclosed for your information and signature is our Authorization For Expenditure (AFE) which is an estimated cost of the drilling and completion cost for the proposed well.

In the event you elect to participate in the proposed well as to your unit working interest, please sign and return the enclosed AFE to me within 30 days. Should you have any questions regarding the above, please call me at (432) 682-3715 or my email address is phaden@mewbourne.com.

Sincerely yours,

MEWBOURNE OIL COMPANY



D. Paul Haden
Senior Landman

DPH/gb



Date: September 3, 2013

Simple Certified:

The following is in response to your September 3, 2013 request for delivery information on your Certified Mail™/RRE item number 9414810699945002545713. The delivery record shows that this item was delivered on August 26, 2013 at 12:39 pm in MIDLAND, TX 79701. The scanned image of the recipient information is provided below.

Signature of Recipient :

Delivery Section
S. Humphreys
S. Humphreys

Address of Recipient :

S. Humphreys
550 Texas

Thank you for selecting the Postal Service for your mailing needs.

If you require additional assistance, please contact your local Post Office or postal representative.

Sincerely,
United States Postal Service

Henry C. Landers
1003 EAST ST
REDDING, CA 96001
Reference #: Glock 17 WIU

MEWBOURNE OIL COMPANY

500 W. TEXAS, SUITE 1020
MIDLAND, TEXAS 79701

(432) 682-3715
FAX (432) 685-4170

August 19, 2013

[Via Certified Mail]

Henry C. Landers
1003 E. Street
Reading, CA 96001

Re: Glock "17" WIU
Section 17, T20S, R29E
Eddy County, New Mexico

Ladies and Gentlemen:

Mewbourne Oil Company ("Mewbourne") as Operator proposes to form the captioned Working Interest Unit (WIU) covering all of the captioned Section 17 to explore for oil production in the Bone Spring formation. Mewbourne plans to drill multiple wells horizontally to accomplish this.

In reference to the above, title examination indicates you own an interest in the E/2 of the captioned Section 17 as to Bone Spring rights. Enclosed for your information in this regard is Page 1 of our Opinion of Title dated July 31, 2013 for the captioned Section 17 covering rights from the surface of the ground through the base of the Bone Spring formation. Your interest is set out in Exhibit "A" attached thereto.

Regarding the above, Mewbourne as Operator proposes to drill an initial well in the captioned proposed WIU at a location 400' FSL & 200' FWL (SL) and drill same to terminus point 400' FSL & 330' FEL (BHL) of the captioned Section 17 for oil production in the Second Bone Spring Sand interval in the Bone Spring formation. The well will be drilled to a true vertical depth of approximately 7,807 feet beneath the surface in the Bone Spring formation and drilled horizontally in the Second Bone Spring Sand interval from a westerly direction to an easterly direction to a true measured depth of approximately 12,300 feet. The proposed well will be dedicated to the S/2S/2 of the captioned Section 17 as its nonstandard oil proration unit and Project Area. Regarding this well, enclosed for your information and signature is our Authorization For Expenditure (AFE) which is an estimated cost of the drilling and completion cost for the proposed well.

In the event you elect to participate in the proposed well as to your unit working interest, please sign and return the enclosed AFE to me within 30 days. Should you have any questions regarding the above, please call me at (432) 682-3715 or my email address is phaden@mewbourne.com.

Sincerely yours,

MEWBOURNE OIL COMPANY



D. Paul Haden
Senior Landman

DPH/gb