

361



March 25, 2014

Assistant District Manager, Minerals
Bureau of Land Management
Farmington Resource Area
6251 College Blvd, Suite A
Farmington, New Mexico 87402

Commissioner of Public Lands
State of New Mexico
P. O. Box 1148
Santa Fe, New Mexico 87504-1148

Oil Conservation Commission
State of New Mexico
1220 South St. Francis Drive
Santa Fe, New Mexico 87505-4000

RECEIVED OGD
2014 MAR 31 P 2:12

Re: Cox Canyon Unit I, Sec. No. 946
San Juan County, New Mexico
2014 Plan of Development

Gentlemen:

By letter dated February 27, 2013 WPX Energy Production, LLC, as Cox Canyon Unit Operator, filed the 2013 Plan of Development for the referenced Unit. WPX Energy Production, LLC did not propose any wells under the 2013 Cox Canyon Plan of Development.

The Participating Areas, which have been established in the Cox Canyon Unit, are as follows:

<u>Formation</u>	<u>Revision</u>	<u>Effective</u>
Pictured Cliffs	Fifth	October 1, 1977
Mesaverde	Initial	July 20, 1953
Fruitland Coal	First	November 1, 1990

Attached are maps of each of the producing formations within the Cox Canyon Unit showing the boundaries of the Participating Areas as applicable.

The following existing Mesaverde/Dakota well was commingled in 2013:

Cox Canyon Unit #9C

Pursuant to Section 10 the Cox Canyon Unit Agreement, WPX Energy Production, LLC, as Unit Operator, proposes that no wells will be drilled within the Cox Canyon Unit during 2014. WPX Energy Production, LLC, as Unit Operator, will drill any offset wells that may be required to prevent drainage of unitized substances and any other wells deemed necessary or which are requested by the Unit Operator or Working Interest Owners.

Cox Canyon Unit I, Sec. No. 946
2014 Plan of Development
March 25, 2014

If this Plan of Development is acceptable, please signify your approval, as required under Section 10 of the Unit Agreement, in the space provided on the enclosed sheet and return an approved copy to WPX Energy Production, LLC.

Copies of this Plan of Development are being sent to the Working Interest Owners as shown on the enclosed sheet.

Sincerely,

A handwritten signature in black ink, appearing to be 'B. West', with a horizontal line extending to the right.

Brennan West
Senior Landman
WPX Energy Production, LLC

Enclosures

cc: Working Interest Owners
Ken McQueen
Kris Russell
Heather Riley

APPROVED: _____
Assistant District Manager, Minerals
Bureau of Land Management
Subject to like approval by the
Commissioner of Public Lands and
The Oil Conservation Commission

DATE: _____

APPROVED: _____
Commissioner of Public Lands
Subject to like approval by the
Area Oil and Gas Supervisor and
The Oil Conservation Commission

DATE: _____

APPROVED: _____
Oil Conservation Commission
Subject to like approval by the
Area Oil and Gas Supervisor and
The Commissioner of Public Lands

DATE: _____

The foregoing approvals are for the 2014 Plan of Development for the Cox Canyon Unit I, Sec. No. 946,
San Juan County, New Mexico.

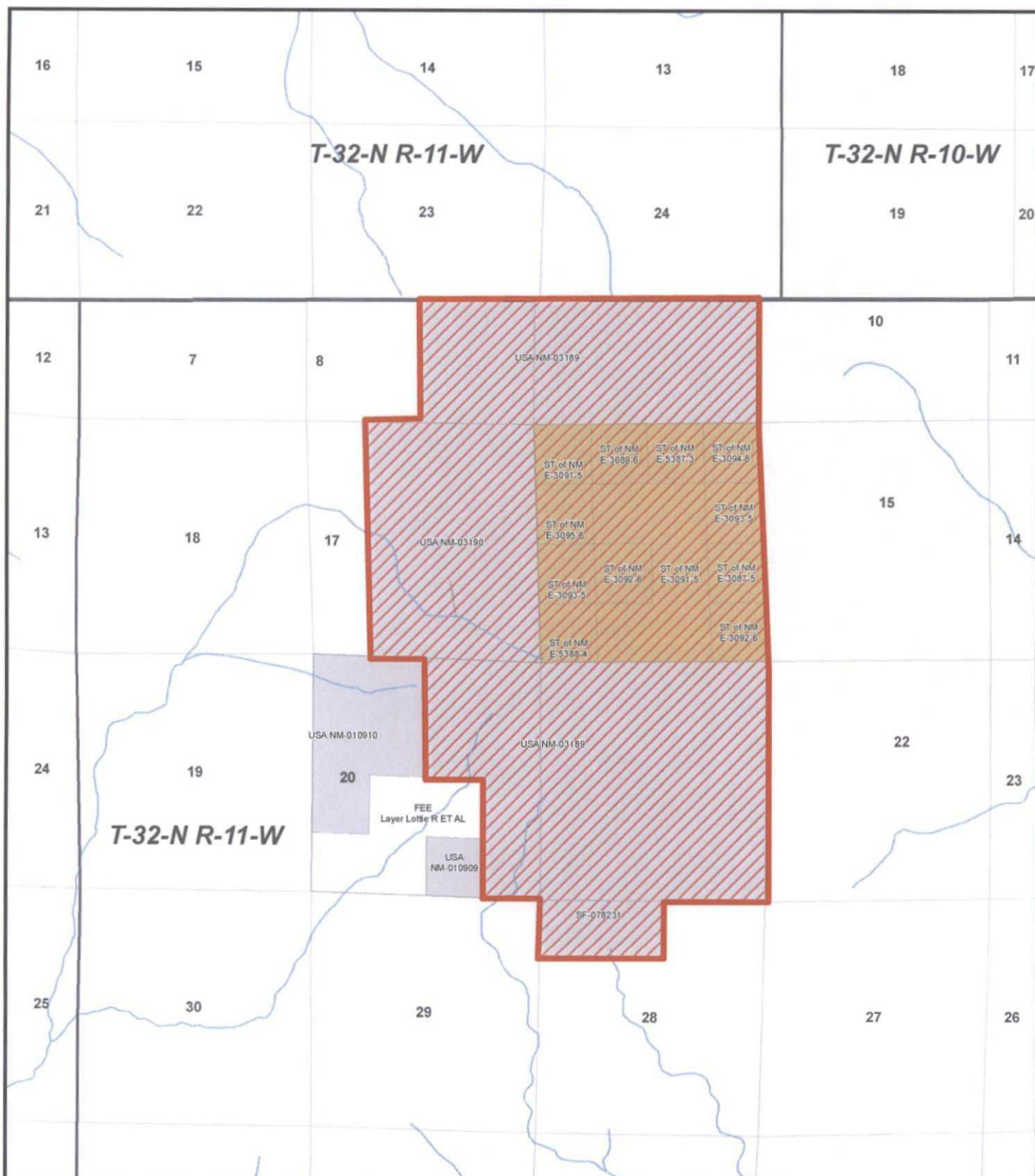
Cox Canyon Unit I, Sec. No. 946
2014 Plan of Development
March 25, 2014

**WORKING INTEREST OWNERS
COX CANYON UNIT**

BP America Production Company
Attn: Donna Jones
501 Westlake Park Boulevard (77079)
P.O. Box 3092
Houston, TX 77253-3092

Burlington Resources
Attn: Land Department
P. O. Box 4289
Farmington, NM 87499-4289

ConocoPhillips Company
Attn: Land Department
P. O. Box 4289
Farmington, NM 87499-4289



/// Pictured Cliffs Participating Area

□ Cox Canyon Unit

Mineral Ownership

■ Federal

□ Fee

■ State

2,000 0 2,000 4,000 Feet



Exploration & Production



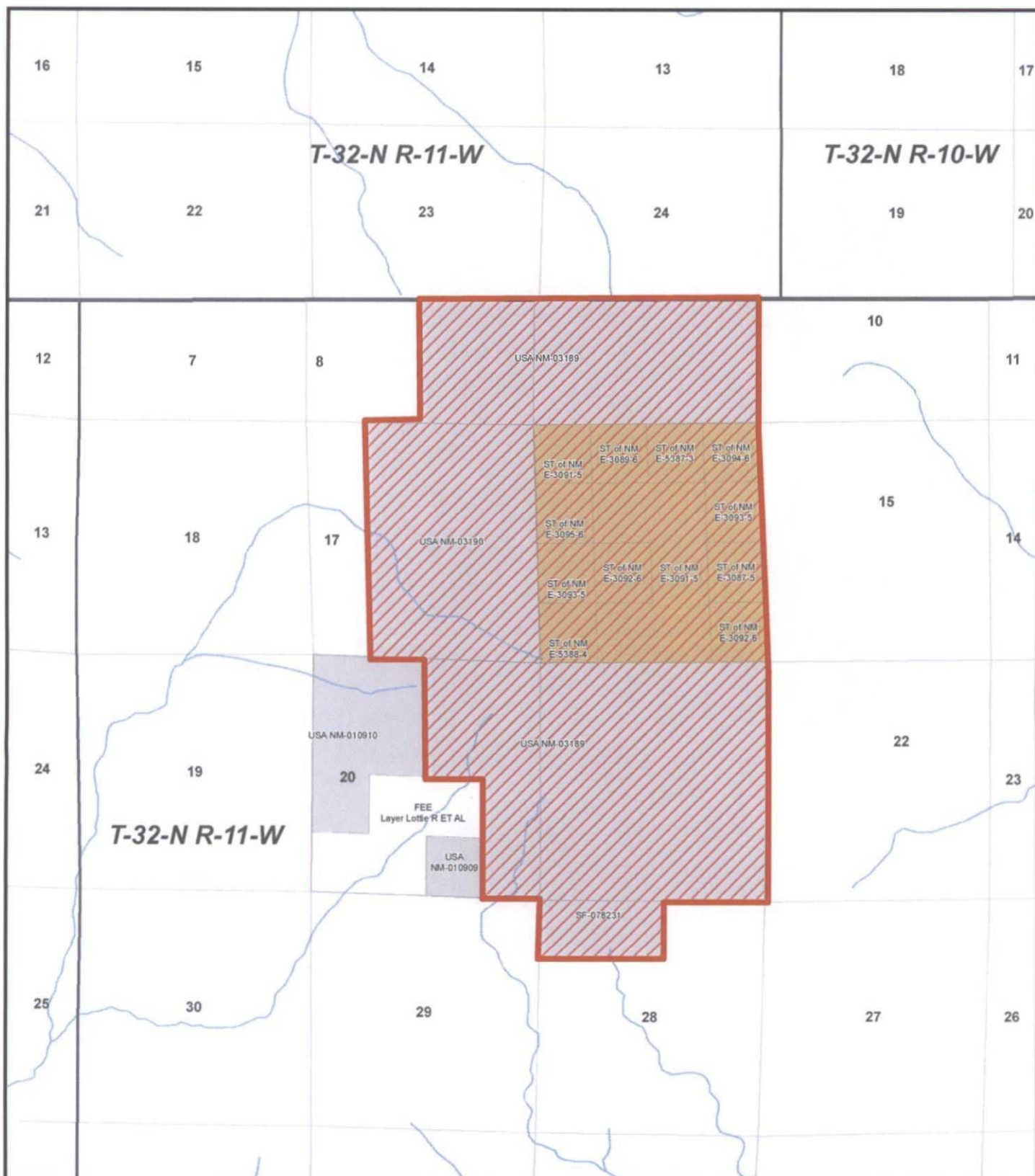
Cox Canyon
Pictured Cliffs Formation
San Juan County, New Mexico

Scale: 1:36,000

Projection: NAD 1983 State Plane NM West

Date: 03/06/2009

Author: DH



- Mesaverde Participating Area
 Cox Canyon Unit
Mineral Ownership
 Federal
 Fee
 State

2,000 0 2,000 4,000 Feet



Exploration & Production



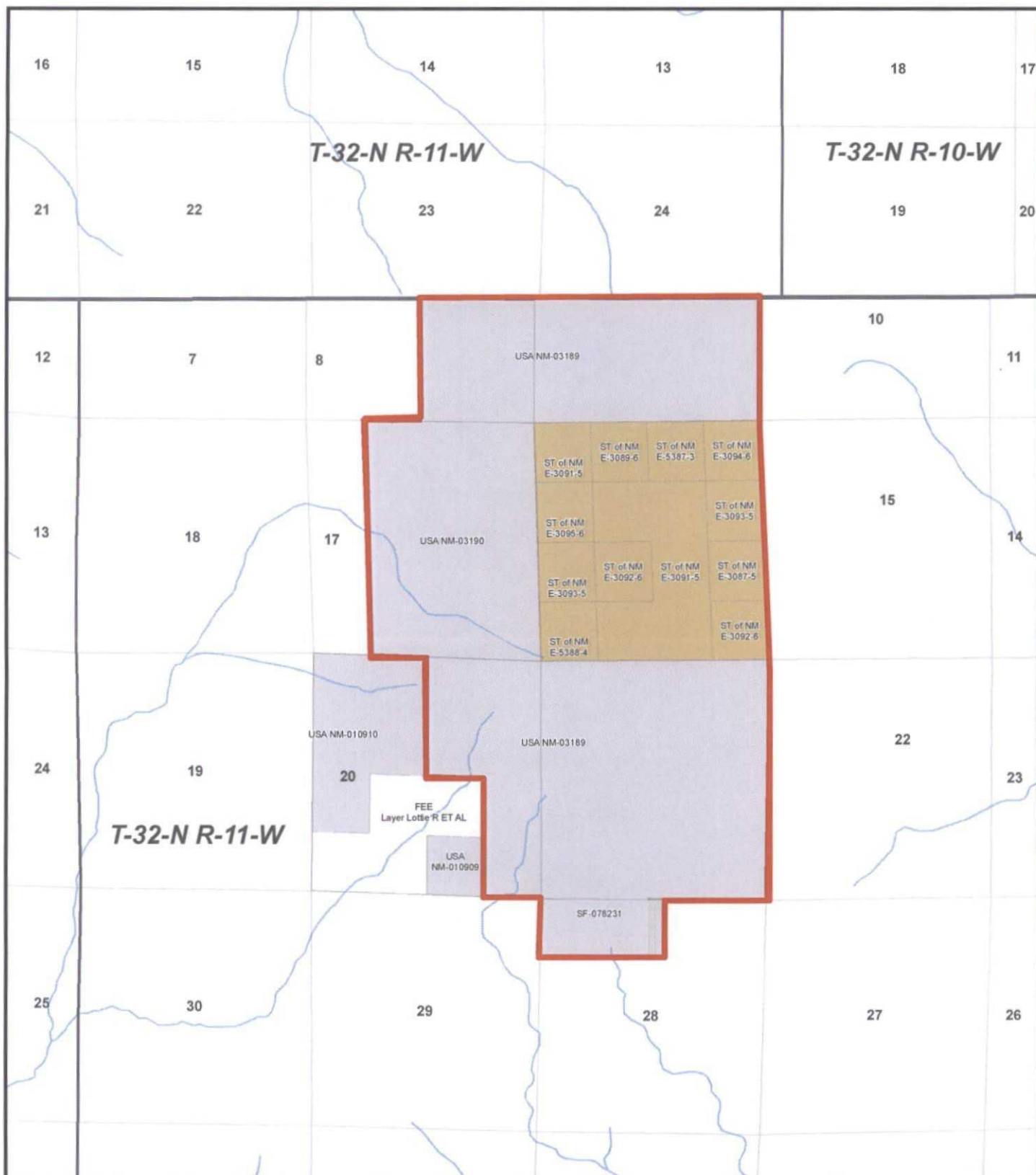
Cox Canyon
Mesaverde Formation
 San Juan County, New Mexico

Scale: 1:36,000

Projection: NAD 1983 State Plane NM West

Date: 03/06/2009

Author: DH



/// Dakota Participating Area

□ Cox Canyon Unit

Mineral Ownership

□ Federal

□ Fee

□ State

2,000 0 2,000 4,000
Feet



Exploration & Production



Cox Canyon
Dakota Formation
San Juan County, New Mexico

Scale: 1:36,000

Projection: NAD 1983 State Plane NM West

Date: 03/06/2009

Author: DH