



ASSOCIATES - ATTORNEYS AT LAW

1304 WEST BROADWAY PLACE

(505) 393-0567

HOBBS, NEW MEXICO 88240

GLEN L. HOUSTON, J.D.

February 9, 2005

Mr. David Brooks
Oil Conservation Division
1220 S. Saint Francis Drive
Santa Fe, NM 87505

Re: SWR Operating wells

Dear Mr. Brooks:

Attached are copies of the Operator's Copy of Forms 3160-5 approved by the Bureau of Land Management on February 8, 2005 on the following unplugged wells in Eddy County, New Mexico:

#1 Featherstone, Sec. 5, T-19-S, R-31-E, Unit H;
#1 Featherstone, Sec. 5, T-19-S, R-31-E, Unit K;
#2 Featherstone, Sec. 5, T-19-S, R-31-E, Unit A;
#4 Featherstone, Sec. 5, T-19-S, R-31-E, Unit J; and
#1 Y Donnelly Pan American, Sec. 5, T-19S, R-31-E, Unit G.

For your further information, on 2/2/05 the first 155 barrels of oil was sold from the #4 Featherstone.

Yours truly,

Glen L. Houston

Enclosure

cc:

Mr. Paul Slayton, Slayton Resources, Inc.
Mr. Doug Hurl, Occidnetal Petroleum, Ltd.

OPERATOR'S COPY
UNITED STATES
DEPARTMENT OF THE INTERIOR
BUREAU OF LAND MANAGEMENT**COPY**FORM APPROVED
OMB No. 1004-0137
Expires: March 31, 2007**SUNDRY NOTICES AND REPORTS ON WELLS**

Do not use this form for proposals to drill or to re-enter an abandoned well. Use Form 3160-3 (APD) for such proposals.

SUBMIT IN TRIPLICATE- Other instructions on reverse side.1. Type of Well
☒ Oil Well ☐ Gas Well ☐ Other2. Name of Operator **TOM R. CONE**3a. Address
1304 WEST BROADWAY PLACE HOBBS N.M.3b. Phone No. (include area code)
505-393-05674. Location of Well (Footage, Sec., T., R., M., or Survey Description)
2310' FNL & 330' FEL SEC. 5, T 19S, R 31 E5. Lease Serial No.
LC 069033

6. If Indian, Allottee or Tribe Name

7. If Unit or CA/Agreement, Name and/or No.

8. Well Name and No. **A**
FEATHERSTONE NO.# 19. API Well No.
300150573710. Field and Pool, or Exploratory Area
SHUGART (Y.S.R.Q.G.)

11. County or Parish, State

EDDY, NEW MWXICO**12. CHECK APPROPRIATE BOX(ES) TO INDICATE NATURE OF NOTICE, REPORT, OR OTHER DATA**

TYPE OF SUBMISSION	TYPE OF ACTION			
<input type="checkbox"/> Notice of Intent	<input type="checkbox"/> Acidize	<input type="checkbox"/> Deepen	<input type="checkbox"/> Production (Start/Resume)	<input type="checkbox"/> Water Shut-Off
<input checked="" type="checkbox"/> Subsequent Report	<input type="checkbox"/> Alter Casing	<input type="checkbox"/> Fracture Treat	<input type="checkbox"/> Reclamation	<input type="checkbox"/> Well Integrity
<input type="checkbox"/> Final Abandonment Notice	<input type="checkbox"/> Casing Repair	<input type="checkbox"/> New Construction	<input type="checkbox"/> Recomplete	<input checked="" type="checkbox"/> Other CHANGE IN OPERATOR
	<input type="checkbox"/> Change Plans	<input type="checkbox"/> Plug and Abandon	<input type="checkbox"/> Temporarily Abandon	
	<input type="checkbox"/> Convert to Injection	<input type="checkbox"/> Plug Back	<input type="checkbox"/> Water Disposal	

13. Describe Proposed or Completed Operation (clearly state all pertinent details, including estimated starting date of any proposed work and approximate duration thereof. If the proposal is to deepen directionally or recompleat horizontally, give subsurface locations and measured and true vertical depths of all pertinent markers and zones. Attach the Bond under which the work will be performed or provide the Bond No. on file with BLM/BIA. Required subsequent reports shall be filed within 30 days following completion of the involved operations. If the operation results in a multiple completion or recompleat in a new interval, a Form 3160-4 shall be filed once testing has been completed. Final Abandonment Notices shall be filed only after all requirements, including reclamation, have been completed, and the operator has determined that the site is ready for final inspection.)


CHANGE IN OPERATOR FROM SOUTHWST ROYALTIES INC. PO BOX 11390 MIDLAND TEXAS 79702 TO TOM R. CONE 1304 WEST BROAD PLACE HOBBS N.M. 88240

BOND NO.

EFFECTIVE OCT 20 2004

NEW OPERATOR NO. 18852

NM 2196



14. I hereby certify that the foregoing is true and correct
Name (Printed/Typed)

RICK L HOUSTONTitle **SUPERINTENDENT**

Signature

Date

10/20/2004**THIS SPACE FOR FEDERAL OR STATE OFFICE USE**

Approved by

Conditions of approval, if any, are attached. Approval of this notice does not warrant or certify that the applicant holds legal or equitable title to those rights in the subject lease which would entitle the applicant to conduct operations thereon.

Title

Date

Office

Title 18 U.S.C. Section 1001 and Title 43 U.S.C. Section 1212, make it a crime for any person knowingly and willfully to make to any department or agency of the United States any false, fictitious or fraudulent statements or representations as to any matter within its jurisdiction.

(Instructions on page 2)

RECEIVED FEB 09 2005

QUITCLAIM ASSIGNMENT OF WORKING INTERESTS, OPERATING RIGHTS and EQUIPMENT

SLAYTON RESOURCES, INC. and PAUL SLAYTON, whose address is P.O. Box 2035, Roswell, NM 88202, for valuable consideration, quitclaims to RICKY L. HOUSTON, whose address is P.O. Box 454, Hobbs, New Mexico 88241, all of their working interests, operating rights and interest in the lands and oil and gas leases, and equipment located in Eddy County, New Mexico, more particularly described as follows:

#1 Featherstone, Sec. 5, T-19-S, R-31-E, Unit H;
#1 Featherstone, Sec. 5, T-19-S, R-31-E, Unit K;
#2 Featherstone, Sec. 5, T-19-S, R-31-E, Unit A; and
#4 Featherstone, Sec. 5, T-19-S, R-31-E, Unit J.

without warranty.

WITNESS our hand and seal this 20th day of October, 2004

SLAYTON RESOURCES, INC. and
PAUL SLAYTON

Paul Slayton

Paul Slayton, individually and as President of Slayton Resources, Inc.


STATE OF NEW MEXICO)
) ss.
COUNTY OF CHAVES)

SUBSCRIBED, SWORN TO and ACKNOWLEDGED before me this 20th day of October, 2004 by Paul Slayton, individually, and as President and on behalf of Slayton Resources, Inc.

My commission expires:

10/27/06

Notary Public



UNITED STATES DEPT OF INTERIOR
BUREAU OF LAND MANAGEMENT
BOND ABSTRACT

Run Date: 10/26/04
Page 1 of 1

BLM BOND NO: NM2196
DOCUMENT ID: 19-0130-10162-93-6
CASE TYPE: 310434 O&G BOND ALL LANDS

DISPOSITION: ACCEPTED

NAME AND ADDRESS OF BOND PARTIES

B86052296 BONDED PRINCIPAL
CONE TOM R
PO BOX 778
JAY OK 74346

S84001590001 SURETY
UNITED STATES FIDELITY AND
GUARANTY COMPANY
385 WASHINGTON ST
SAINT PAUL MN 55102

SERIAL NUMBER(s):

NMLC 0034711, NMLC 0059954, NMLC 0064158, NMNM 015019, NMNM 017775, NMNM 0024881

BOND AREA: STATEWIDE
TYPE OF LAND: FEDERAL-ALL RIGHTS
BOND TYPE: SURETY

STATES COVERED: NM
BOND AMOUNT \$25,000

BONDED ACTIVITY/PURPOSE

COMMODITY(IES)

GENERAL LSE/DRILLING

OIL & GAS L

ACTION CODE	ACTION DATE	ACTION TAKEN	ACTION REMARKS	PENDING
468	06/23/1993	BOND FILED		NM94364
469	06/25/1993	BOND ACCEPTED	EFF 06/23/1993	
974	06/25/1993	AUTOMATED RECORD VERIF	BCO/JCV	
974	01/20/2003	AUTOMATED RECORD VERIF	KAT	
472	05/16/2003	BOND TERMINATION RQSTD		NM93000
152	06/17/2003	REPORT REQUESTED		
153	10/10/2003	REPORT RECEIVED		
476	10/14/2003	BOND TERMINATION DENIED	NM060, NM070 DENIED	

GENERAL REMARKS

LINE # REMARK

UNITED STATES
DEPARTMENT OF THE INTERIOR
BUREAU OF LAND MANAGEMENT
OPERATOR'S COPY

COPY

FORM APPROVED
OMB No. 1004-0137
Expires: March 31, 2007

SUNDRY NOTICES AND REPORTS ON WELLS

Do not use this form for proposals to drill or to re-enter an abandoned well. Use Form 3160-3 (APD) for such proposals.

SUBMIT IN TRIPLICATE- Other instructions on reverse side.

1. Type of Well
☒ Oil Well ☐ Gas Well ☐ Other

2. Name of Operator **TOM R. CONE**

3a. Address
1304 WEST BROADWAY PLACE HOBBS N.M.

3b. Phone No. (include area code)
505-393-0567

4. Location of Well (Footage, Sec., T., R., M., or Survey Description)
990' FNL & 330' FEL SEC. 5, T 19S, R 31 E

5. Lease Serial No.

LC 069033

6. If Indian, Allottee or Tribe Name

7. If Unit or CA/Agreement, Name and/or No.

8. Well Name and No.
FEATHERSTONE NO.# 2

9. API Well No.
3001505740

10. Field and Pool, or Exploratory Area
SHUGART (Y.S.R.Q.G.)

11. County or Parish, State

EDDY, NEW MEXICO

12. CHECK APPROPRIATE BOX(ES) TO INDICATE NATURE OF NOTICE, REPORT, OR OTHER DATA

TYPE OF SUBMISSION	TYPE OF ACTION			
<input type="checkbox"/> Notice of Intent	<input type="checkbox"/> Acidize	<input type="checkbox"/> Deepen	<input type="checkbox"/> Production (Start/Resume)	<input type="checkbox"/> Water Shut-Off
<input checked="" type="checkbox"/> Subsequent Report	<input type="checkbox"/> Alter Casing	<input type="checkbox"/> Fracture Treat	<input type="checkbox"/> Reclamation	<input type="checkbox"/> Well Integrity
<input type="checkbox"/> Final Abandonment Notice	<input type="checkbox"/> Casing Repair	<input type="checkbox"/> New Construction	<input type="checkbox"/> Recomplete	<input checked="" type="checkbox"/> Other CHANGE IN OPERATOR
	<input type="checkbox"/> Change Plans	<input type="checkbox"/> Plug and Abandon	<input type="checkbox"/> Temporarily Abandon	
	<input type="checkbox"/> Convert to Injection	<input type="checkbox"/> Plug Back	<input type="checkbox"/> Water Disposal	

13. Describe Proposed or Completed Operation (clearly state all pertinent details, including estimated starting date of any proposed work and approximate duration thereof.

If the proposal is to deepen directionally or recompleate horizontally, give subsurface locations and measured and true vertical depths of all pertinent markers and zones. Attach the Bond under which the work will be performed or provide the Bond No. on file with BLM/BIA. Required subsequent reports shall be filed within 30 days following completion of the involved operations. If the operation results in a multiple completion or recompleation in a new interval, a Form 3160-4 shall be filed once testing has been completed. Final Abandonment Notices shall be filed only after all requirements, including reclamation, have been completed, and the operator has determined that the site is ready for final inspection.)

CHANGE IN OPERATOR FROM SOUTHWEST ROYALTIES INC. PO BOX 11390 MIDLAND TEXAS 79702 TO TOM R. CONE 1304 WEST BROAD PLACE HOBBS N.M. 88240

BOND NO.

NM 2196

NEW OPERATOR NO. 18852

EFFECTIVE OCT 20 2004

APPROVED

FEB 8 2005

Linda A. Askwig

**LINDA A. ASKWIG
BUREAU OF LAND MANAGEMENT
ROSWELL FIELD OFFICE**

14. I hereby certify that the foregoing is true and correct
Name (Printed/Typed)

RICK L HOUSTON

Title **SUPERINTENDENT**

Signature

Rick L Houston

Date

10/20/2004

THIS SPACE FOR FEDERAL OR STATE OFFICE USE

Approved by

Conditions of approval, if any, are attached. Approval of this notice does not warrant or certify that the applicant holds legal or equitable title to those rights in the subject lease which would entitle the applicant to conduct operations thereon.

Title

Date

Office

Title 18 U.S.C. Section 1001 and Title 43 U.S.C. Section 1212, make it a crime for any person knowingly and willfully to make to any department or agency of the United States any false, fictitious or fraudulent statements or representations as to any matter within its jurisdiction.

(Instructions on page 2)

RECEIVED FEB 09 2005

**QUITCLAIM ASSIGNMENT OF WORKING INTERESTS,
OPERATING RIGHTS and EQUIPMENT**

SLAYTON RESOURCES, INC. and PAUL SLAYTON, whose address is P.O. Box 2035, Roswell, NM 88202, for valuable consideration, quitclaims to RICKY L. HOUSTON, whose address is P.O. Box 454, Hobbs, New Mexico 88241, all of their working interests, operating rights and interest in the lands and oil and gas leases, and equipment located in Eddy County, New Mexico, more particularly described as follows:

#1 Featherstone, Sec. 5, T-19-S, R-31-E, Unit H;
#1 Featherstone, Sec. 5, T-19-S, R-31-E, Unit K;
#2 Featherstone, Sec. 5, T-19-S, R-31-E, Unit A; and
#4 Featherstone, Sec. 5, T-19-S, R-31-E, Unit J.

without warranty.

WITNESS our hand and seal this 20th day of October, 2004

**SLAYTON RESOURCES, INC. and
PAUL SLAYTON**

Paul Slayton

Paul Slayton, individually and as President of Slayton Resources, Inc.

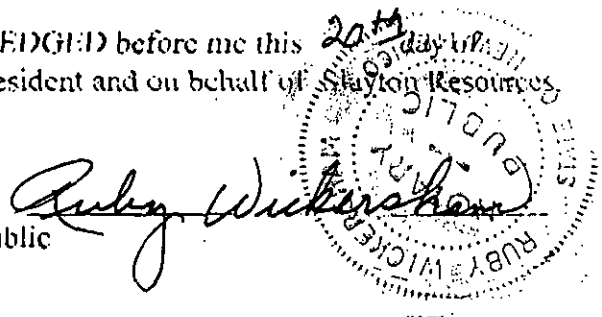
STATE OF NEW MEXICO)
) ss.
COUNTY OF CHAVES)

SUBSCRIBED, SWORN TO and ACKNOWLEDGED before me this 20th day of October, 2004 by Paul Slayton, individually, and as President and on behalf of Slayton Resources, Inc.

My commission expires:

10/27/06

Notary Public



UNITED STATES DEPT OF INTERIOR
BUREAU OF LAND MANAGEMENT
BOND ABSTRACT

Run Date: 10/26/04
Page 1 of 1

BLM BOND NO: NM2196
DOCUMENT ID: 19-0130-10162-93-6
CASE TYPE: 310434 O&G BOND ALL LANDS

DISPOSITION: ACCEPTED

NAME AND ADDRESS OF BOND PARTIES

B86052296 BONDED PRINCIPAL
CONE TOM R
PO BOX 778
JAY OK 74346

S84001590001 SURETY
UNITED STATES FIDELITY AND
GUARANTY COMPANY
385 WASHINGTON ST
SAINT PAUL MN 55102

SERIAL NUMBER(s):

NMLC 0034711, NMLC 0059954, NMLC 0064158, NMNM 015019, NMNM 017775, NMNM 0024881

BOND AREA: STATEWIDE
TYPE OF LAND: FEDERAL-ALL RIGHTS
BOND TYPE: SURETY

STATES COVERED: NM
BOND AMOUNT:\$25,000

BONDED ACTIVITY/PURPOSE

COMMODITY(IES)

GENERAL LSE/DRILLING

OIL & GAS L

ACTION CODE	ACTION DATE	ACTION TAKEN	ACTION REMARKS	PENDING
468	06/23/1993	BOND FILED		NM94364
469	06/25/1993	BOND ACCEPTED	EFF 06/23/1993	
974	06/25/1993	AUTOMATED RECORD VERIF	BCO/JCV	
974	01/20/2003	AUTOMATED RECORD VERIF	KAT	
472	05/16/2003	BOND TERMINATION RQSTD		NM93000
152	06/17/2003	REPORT REQUESTED		
153	10/10/2003	REPORT RECEIVED		
476	10/14/2003	BOND TERMINATION DENIED	NM060,NM070 DENIED	

GENERAL REMARKS

LINE # REMARK

UNITED STATES
DEPARTMENT OF THE INTERIOR
BUREAU OF LAND MANAGEMENT

OPERATOR'S COPY

COPY
FORM APPROVED
BY BLM-100-0181
Expires March 31, 2007

SUNDRY NOTICES AND REPORTS ON WELLS

Do not use this form for proposals to drill or to re-enter an abandoned well. Use Form 3160-3 (APD) for such proposals.

SUBMIT IN TRIPLICATE- Other instructions on reverse side.

1. Type of Well
☒ Oil Well ☐ Gas Well ☐ Other

2. Name of Operator **TOM R. CONE**

3a. Address
1304 WEST BROADWAY PLACE HOBBS N.M.

3b. Phone No. (include area code)
505-393-0567

4. Location of Well (Footage, Sec., T., R., M., or Survey Description)
2310' FSL & 330' FSL SEC. 5, T 19S, R 31 E
2310' W

5. Lease Serial No.
LC 069033

6. If Indian, Allottee or Tribe Name

7. If Unit or CA/Agreement, Name and/or No.

8. Well Name and No. **B**
FEATHERSTONE NO.# 1

9. API Well No.
3001505744

10. Field and Pool, or Exploratory Area
SHUGART (Y.S.R.Q.G.)

11. County or Parish, State
EDDY, NEW MEXICO

12. CHECK APPROPRIATE BOX(ES) TO INDICATE NATURE OF NOTICE, REPORT, OR OTHER DATA

TYPE OF SUBMISSION	TYPE OF ACTION			
<input type="checkbox"/> Notice of Intent	<input type="checkbox"/> Acidize	<input type="checkbox"/> Deepen	<input type="checkbox"/> Production (Start/Resume)	<input type="checkbox"/> Water Shut-Off
<input checked="" type="checkbox"/> Subsequent Report	<input type="checkbox"/> Alter Casing	<input type="checkbox"/> Fracture Treat	<input type="checkbox"/> Reclamation	<input type="checkbox"/> Well Integrity
<input type="checkbox"/> Final Abandonment Notice	<input type="checkbox"/> Casing Repair	<input type="checkbox"/> New Construction	<input type="checkbox"/> Recomplete	<input checked="" type="checkbox"/> Other CHANGE IN OPERATOR
	<input type="checkbox"/> Change Plans	<input type="checkbox"/> Plug and Abandon	<input type="checkbox"/> Temporarily Abandon	
	<input type="checkbox"/> Convert to Injection	<input type="checkbox"/> Plug Back	<input type="checkbox"/> Water Disposal	

13. Describe Proposed or Completed Operation (clearly state all pertinent details, including estimated starting date of any proposed work and approximate duration thereof. If the proposal is to deepen directionally or recomplate horizontally, give subsurface locations and measured and true vertical depths of all pertinent markers and zones. Attach the Bond under which the work will be performed or provide the Bond No. on file with BLM/BIA. Required subsequent reports shall be filed within 30 days following completion of the involved operations. If the operation results in a multiple completion or recompletion in a new interval, a Form 3160-4 shall be filed once testing has been completed. Final Abandonment Notices shall be filed only after all requirements, including reclamation, have been completed, and the operator has determined that the site is ready for final inspection.)

CHANGE IN OPERATOR FROM SOUTHWEST ROYALTIES INC. PO BOX 11390 MIDLAND TEXAS 79702 TO TOM R. CONE 1304 WEST BROAD PLACE HOBBS N.M. 88240

BOND NO.

NM 2176

NEW OPERATOR NO. 18852

EFFECTIVE OCT 20 2004

APPROVED

FEB 8 2005

LINDA A. ASKWIG

BUREAU OF LAND MANAGEMENT
ROSWELL FIELD OFFICE

14. I hereby certify that the foregoing is true and correct
Name (Printed/Typed)

RICK L. HOUSTON

Title **SUPERINTENDENT**

Signature

Rick L. Houston

Date

10/20/2004

THIS SPACE FOR FEDERAL OR STATE OFFICE USE

Approved by

Conditions of approval, if any, are attached. Approval of this notice does not warrant or certify that the applicant holds legal or equitable title to those rights in the subject lease which would entitle the applicant to conduct operations thereon.

Title

Date

Office

Title 18 U.S.C. Section 1001 and Title 43 U.S.C. Section 1212, make it a crime for any person knowingly and willfully to make to any department or agency of the United States any false, fictitious or fraudulent statements or representations as to any matter within its jurisdiction.

(Instructions on page 2)

RECEIVED FEB 09 2005

QUITCLAIM ASSIGNMENT OF WORKING INTERESTS, OPERATING RIGHTS and EQUIPMENT

SLAYTON RESOURCES, INC. and PAUL SLAYTON, whose address is P.O. Box 2035, Roswell, NM 88202, for valuable consideration, quitclaims to RICKY L. HOUSTON, whose address is P.O. Box 454, Hobbs, New Mexico 88241, all of their working interests, operating rights and interest in the lands and oil and gas leases, and equipment located in Eddy County, New Mexico, more particularly described as follows:

#1 Featherstone, Sec. 5, T-19-S, R-31-E, Unit H;
#1 Featherstone, Sec. 5, T-19-S, R-31-E, Unit K;
#2 Featherstone, Sec. 5, T-19-S, R-31-E, Unit A; and
#4 Featherstone, Sec. 5, T-19-S, R-31-E, Unit J.

without warranty.

WITNESS our hand and seal this 20th day of October, 2004

**SLAYTON RESOURCES, INC. and
PAUL SLAYTON**

Paul Slayton
Paul Slayton, individually and as President of
Slayton Resources, Inc.


STATE OF NEW MEXICO)) ss.
COUNTY OF CHAVES)

SUBSCRIBED, SWORN TO and ACKNOWLEDGED before me this 20th day of October, 2004 by Paul Slayton, individually, and as President and on behalf of Slayton Resources, Inc.

My commission expires:

10/27/06

Notary Public



UNITED STATES DEPT OF INTERIOR
BUREAU OF LAND MANAGEMENT
BOND ABSTRACT

Run Date: 10/26/04

Page 1 of 1

BLM BOND NO: NM2196
DOCUMENT ID: 19-0130-10162-93-6
CASE TYPE: 310434 O&G BOND ALL LANDS

DISPOSITION: ACCEPTED

NAME AND ADDRESS OF BOND PARTIES

B86052296 BONDED PRINCIPAL
CONE TOM R
PO BOX 778
JAY OK 74346

S84001590001 SURETY
UNITED STATES FIDELITY AND
GUARANTY COMPANY
385 WASHINGTON ST
SAINT PAUL MN 55102

SERIAL NUMBER(s):

NMLC 0034711, NMLC 0059954, NMLC 0064158, NMNM 015019, NMNM 017775, NMNM 0024881

BOND AREA: STATEWIDE
TYPE OF LAND: FEDERAL-ALL RIGHTS
BOND TYPE: SURETY

STATES COVERED: NM
BOND AMOUNT: \$25,000

BONDED ACTIVITY/PURPOSE

COMMODITY(IES)

GENERAL LSE/DRILLING

OIL & GAS

ACTION CODE	ACTION DATE	ACTION TAKEN	ACTION REMARKS	PENDING
468	06/23/1993	BOND FILED		NM94364
469	06/25/1993	BOND ACCEPTED	EFF 06/23/1993	
974	06/25/1993	AUTOMATED RECORD VERIF	BCO/JCV	
974	01/20/2003	AUTOMATED RECORD VERIF	KAT	
472	05/16/2003	BOND TERMINATION RQSTD		NM93000
152	06/17/2003	REPORT REQUESTED		
153	10/10/2003	REPORT RECEIVED		
476	10/14/2003	BOND TERMINATION DENIED	NM060, NM070 DENIED	

GENERAL REMARKS

LINE # REMARK

UNITED STATES
DEPARTMENT OF THE INTERIOR
BUREAU OF LAND MANAGEMENT

OPERATOR'S COPY

COPY

FORM APPROVED
OM B No. 1004-0137
Expires: March 31, 2007

SUNDRY NOTICES AND REPORTS ON WELLS

Do not use this form for proposals to drill or to re-enter an abandoned well. Use Form 3160-3 (APD) for such proposals.

SUBMIT IN TRIPLICATE- Other instructions on reverse side.

1. Type of Well
☒ Oil Well ☐ Gas Well ☐ Other

2. Name of Operator **TOM R. CONE**

3a. Address
1304 WEST BROADWAY PLACE HOBBS N.M.

3b. Phone No. (include area code)
505-393-0567

4. Location of Well (Footage, Sec., T., R., M., or Survey Description)

2310' FSL & 9210' FEL SEC. 5, T 19S, R 31 E

2310'

5. Lease Serial No.
LC 069033

6. If Indian, Allottee or Tribe Name

7. If Unit or CA/Agreement, Name and/or No.

8. Well Name and No. **FEATHERSTONE NO. # 4**

9. API Well No.
3001505747

10. Field and Pool, or Exploratory Area
SHUGART (Y.S.R.Q.G.)

11. County or Parish, State
EDDY, NEW MEXICO

12. CHECK APPROPRIATE BOX(ES) TO INDICATE NATURE OF NOTICE, REPORT, OR OTHER DATA

TYPE OF SUBMISSION	TYPE OF ACTION			
<input type="checkbox"/> Notice of Intent	<input type="checkbox"/> Acidize	<input type="checkbox"/> Deepen	<input type="checkbox"/> Production (Start/Resume)	<input type="checkbox"/> Water Shut-Off
<input checked="" type="checkbox"/> Subsequent Report	<input type="checkbox"/> Alter Casing	<input type="checkbox"/> Fracture Treat	<input type="checkbox"/> Reclamation	<input type="checkbox"/> Well Integrity
<input type="checkbox"/> Final Abandonment Notice	<input type="checkbox"/> Casing Repair	<input type="checkbox"/> New Construction	<input type="checkbox"/> Recomplete	<input checked="" type="checkbox"/> Other CHANGE IN OPERATOR
	<input type="checkbox"/> Change Plans	<input type="checkbox"/> Plug and Abandon	<input type="checkbox"/> Temporarily Abandon	
	<input type="checkbox"/> Convert to Injection	<input type="checkbox"/> Plug Back	<input type="checkbox"/> Water Disposal	

13. Describe Proposed or Completed Operation (clearly state all pertinent details, including estimated starting date of any proposed work and approximate duration thereof. If the proposal is to deepen directionally or recompleat horizontally, give subsurface locations and measured and true vertical depths of all pertinent markers and zones. Attach the Bond under which the work will be performed or provide the Bond No. on file with BLM/BIA. Required subsequent reports shall be filed within 30 days following completion of the involved operations. If the operation results in a multiple completion or recompleat in a new interval, a Form 3160-4 shall be filed once testing has been completed. Final Abandonment Notices shall be filed only after all requirements, including reclamation, have been completed, and the operator has determined that the site is ready for final inspection.)


CHANGE IN OPERATOR FROM SOUTHWEST ROYALTIES INC. PO BOX 11390 MIDLAND TEXAS 79702 TO TOM R. CONE 1304 WEST BROAD PLACE HOBBS N.M. 88240

BOND NO.

NM 2196

NEW OPERATOR NO. 18852

EFFECTIVE OCT 20 2004



14. I hereby certify that the foregoing is true and correct
Name (Printed/Typed)

RICK L HOUSTON

Title **SUPERINTENDENT**

Signature

Rick L Houston

Date

10/20/2004

THIS SPACE FOR FEDERAL OR STATE OFFICE USE

Approved by

Conditions of approval, if any, are attached. Approval of this notice does not warrant or certify that the applicant holds legal or equitable title to those rights in the subject lease which would entitle the applicant to conduct operations thereon.

Title

Date

Office

Title 18 U.S.C. Section 1001 and Title 43 U.S.C. Section 1212, make it a crime for any person knowingly and willfully to make to any department or agency of the United States any false, fictitious or fraudulent statements or representations as to any matter within its jurisdiction.

(Instructions on page 2)

RECEIVED FEB 09 2005

QUITCLAIM ASSIGNMENT OF WORKING INTERESTS, OPERATING RIGHTS and EQUIPMENT

SLAYTON RESOURCES, INC. and PAUL SLAYTON, whose address is P.O. Box 2035, Roswell, NM 88202, for valuable consideration, quitclaims to RICKY L. HOUSTON, whose address is P.O. Box 454, Hobbs, New Mexico 88241, all of their working interests, operating rights and interest in the lands and oil and gas leases, and equipment located in Eddy County, New Mexico, more particularly described as follows:

#1 Featherstone, Sec. 5, T-19-S, R-31-E, Unit H;
#1 Featherstone, Sec. 5, T-19-S, R-31-E, Unit K;
#2 Featherstone, Sec. 5, T-19-S, R-31-E, Unit A; and
#4 Featherstone, Sec. 5, T-19-S, R-31-E, Unit J.

without warranty.

WITNESS our hand and seal this 20th day of October, 2004

SLAYTON RESOURCES, INC. and
PAUL SLAYTON

Paul Slayton

Paul Slayton, individually and as President of Slayton Resources, Inc.

STATE OF NEW MEXICO)
) ss.
COUNTY OF CHAVES)


SUBSCRIBED, SWORN TO and ACKNOWLEDGED before me this 20th day of October, 2004 by Paul Slayton, individually, and as President and on behalf of Slayton Resources, Inc.

My commission expires:

10/27/06

Notary Public

Ruby Wickersham



UNITED STATES DEPT OF INTERIOR
BUREAU OF LAND MANAGEMENT
BOND ABSTRACT

Run Date: 10/26/04
Page 1 of 1

BLM BOND NO: NM2196
DOCUMENT ID: 19-0130-10162-93-6
CASE TYPE: 310434 O&G BOND ALL LANDS

DISPOSITION: ACCEPTED

NAME AND ADDRESS OF BOND PARTIES

B86052296 BONDED PRINCIPAL
CONE TOM R
PO BOX 778
JAY OK 74346

S84001590001 SURETY
UNITED STATES FIDELITY AND
GUARANTY COMPANY
385 WASHINGTON ST
SAINT PAUL MN 55102

SERIAL NUMBER(s):

NMLC 0034711, NMLC 0059954, NMLC 0064158, NMNM 015019, NMNM 017775, NMNM 0024881

BOND AREA: STATEWIDE
TYPE OF LAND: FEDERAL-ALL RIGHTS
BOND TYPE: SURETY

STATES COVERED: NM
BOND AMOUNT: \$25,000

BONDED ACTIVITY/PURPOSE

COMMODITY(IES)

GENERAL LSE/DRILLING

OIL & GAS L

ACTION CODE	ACTION DATE	ACTION TAKEN	ACTION REMARKS	PENDING
468	06/23/1993	BOND FILED		NM94364
469	06/25/1993	BOND ACCEPTED	EFF 06/23/1993	
974	06/25/1993	AUTOMATED RECORD VERIF	BCO/JCV	
974	01/20/2003	AUTOMATED RECORD VERIF	KAT	
472	05/16/2003	BOND TERMINATION RQSTD		NM93000
152	06/17/2003	REPORT REQUESTED		
153	10/10/2003	REPORT RECEIVED		
476	10/14/2003	BOND TERMINATION DENIED	NM060, NM070 DENIED	

GENERAL REMARKS

LINE # REMARK

COPY

Form 3160-5
(April 2004)

OPERATOR'S COPY
 UNITED STATES
 DEPARTMENT OF THE INTERIOR
 BUREAU OF LAND MANAGEMENT

 FORM APPROVED
 OM B No. 1004-0137
 Expires: March 31, 2007

SUNDRY NOTICES AND REPORTS ON WELLS
*Do not use this form for proposals to drill or to re-enter an
 abandoned well. Use Form 3160-3 (APD) for such proposals.*

SUBMIT IN TRIPLICATE- Other instructions on reverse side.

 1. Type of Well ☒ Oil Well ☐ Gas Well ☐ Other

 2. Name of Operator **TOM R. CONE**

 3a. Address
1304 WEST BROADWAY PLACE, HOBBS, NM 88240

 3b. Phone No. (include area code)
505-393-0567

 4. Location of Well (Footage, Sec., T., R., M., or Survey Description)
SEC.5, UNIT G, 2310' FNL, 2260' FEL, TS. 19*S, R.31E, EDDY CO.

 5. Lease Serial No.
NM09003-B

6. If Indian, Allottee or Tribe Name

7. If Unit or CA/Agreement, Name and/or No.

8. Well Name and No.

DONNELLY PAN AMERICAN 44# 1X

 9. API Well No.
3001505739

 10. Field and Pool, or Exploratory Area
SHUGART (Y.SR.Q.G.)


 11. County or Parish, State
EDDY, NEW MEXICO

12. CHECK APPROPRIATE BOX(ES) TO INDICATE NATURE OF NOTICE, REPORT, OR OTHER DATA

TYPE OF SUBMISSION	TYPE OF ACTION			
<input type="checkbox"/> Notice of Intent	<input type="checkbox"/> Acidize	<input type="checkbox"/> Deepen	<input type="checkbox"/> Production (Start/Resume)	<input type="checkbox"/> Water Shut-Off
<input type="checkbox"/> Subsequent Report	<input type="checkbox"/> Alter Casing	<input type="checkbox"/> Fracture Treat	<input type="checkbox"/> Reclamation	<input type="checkbox"/> Well Integrity
<input type="checkbox"/> Final Abandonment Notice	<input type="checkbox"/> Casing Repair	<input type="checkbox"/> New Construction	<input type="checkbox"/> Recomplete	<input checked="" type="checkbox"/> Other CHANGE IN OPERATOR
	<input type="checkbox"/> Change Plans	<input type="checkbox"/> Plug and Abandon	<input type="checkbox"/> Temporarily Abandon	
	<input type="checkbox"/> Convert to Injection	<input type="checkbox"/> Plug Back	<input type="checkbox"/> Water Disposal	

13. Describe Proposed or Completed Operation (clearly state all pertinent details, including estimated starting date of any proposed work and approximate duration thereof. If the proposal is to deepen directionally or recompleat horizontally, give subsurface locations and measured and true vertical depths of all pertinent markers and zones. Attach the Bond under which the work will be performed or provide the Bond No. on file with BLM/BIA. Required subsequent reports shall be filed within 30 days following completion of the involved operations. If the operation results in a multiple completion or recompleat in a new interval, a Form 3160-4 shall be filed once testing has been completed. Final Abandonment Notices shall be filed only after all requirements, including reclamation, have been completed, and the operator has determined that the site is ready for final inspection.)

CHANGE IN OPERATOR FROM SWR OPERATING CO. TO TOM R. CONE 1304 WEST BROADWAY PLACE, HOBBS, NEW MEXICO 88240 OPERATOR NO. 188152 BOND NO. NM2196 EFFECTIVE DATE 10-27-2004


 14. I hereby certify that the foregoing is true and correct
 Name (Printed/Typed)

RICKY L. HOUSTON

 Title **FIELD SUPERINTENDENT**

Signature

Date

10/27/2004

THIS SPACE FOR FEDERAL OR STATE OFFICE USE

Approved by

Conditions of approval, if any, are attached. Approval of this notice does not warrant or certify that the applicant holds legal or equitable title to those rights in the subject lease which would entitle the applicant to conduct operations thereon.

Title

Date

Office

Title 18 U.S.C. Section 1001 and Title 43 U.S.C. Section 1212, make it a crime for any person knowingly and willfully to make to any department or agency of the United States any false, fictitious or fraudulent statements or representations as to any matter within its jurisdiction.

(Instructions on page 2)

RECEIVED FEB 09 2005

UNITED STATES DEPT OF INTERIOR

BUREAU OF LAND MANAGEMENT

BOND ABSTRACT

BLM BOND NO: NM2196
 DOCUMENT ID: 19-0130-10162-93-8
 CASE TYPE: 310434 O&G BOND ALL LANDS

DISPOSITION: ACCEPTED

NAME AND ADDRESS OF BOND PARTIES

B86052296 BONDED PRINCIPAL
 CONE TOM R
 PO BOX 778
 JAY OK 74346

S84001590001 SURETY
 UNITED STATES FIDELITY AND
 GUARANTY COMPANY
 385 WASHINGTON ST
 SAINT PAUL MN 55102

SERIAL NUMBER(s):

NMLC 0034711, NMLC 0059954, NMLC 0064158, NMNM 015019, NMNM 017775, NMNM 0024881

BOND AREA: STATEWIDE
 TYPE OF LAND: FEDERAL-ALL RIGHTS
 BOND TYPE: SURETY

STATES COVERED: NM
 BOND AMOUNT \$25,000

BONDED ACTIVITY/PURPOSE

COMMODITY(IES)

GENERAL LSE/DRILLING

OIL & GAS L

ACTION CODE	ACTION DATE	ACTION TAKEN	ACTION REMARKS	PENDING
468	06/23/1993	BOND FILED		NM94364
469	06/25/1993	BOND ACCEPTED	EFF 06/23/1993	
974	06/25/1993	AUTOMATED RECORD VERIF	BCO/JCV	
974	01/20/2003	AUTOMATED RECORD VERIF	KAT	
472	05/16/2003	BOND TERMINATION RQSTD		NM93000
152	06/17/2003	REPORT REQUESTED		
153	10/10/2003	REPORT RECEIVED		
476	10/14/2003	BOND TERMINATION DENIED	NM060, NM070 DENIED	

GENERAL REMARKS

LINE # REMARK

PLAINS MARKETING, L.P.

P.O. BOX 4648 HOUSTON, TEXAS 77210

☐ Petroleum Crude Oil, 3, UN 1267, P.G.1.

EST. BARRELS
IN TRANSIT

PLAINS MARKETING
HAND GAUGED

155

OPERATOR TOM, R, CONE

LEASE NAME FEATHER, STONE, FED

LEASE #/ORIGIN

123427

525000717

TANK/METER NUMBER		TANK SIZE		EST. BARRELS	
112549		210		155	
MONTH DAY YEAR		CONTROL NUMBER			
TICKET DATE 2/02/05		2500071			
TANK GAUGE OIL LEVEL FEET INCHES FR.IN.		TANK TEMP.		BS & W LEVEL FEET INCHES FR.IN.	
FIRST 12-04-0/4		58.0		00-10-0/4	
TANK GAUGE OIL LEVEL FEET INCHES FR.IN.		TANK TEMP.		BS & W LEVEL FEET INCHES FR.IN.	
SECOND 01-03-0/4		58.0		00-10-0/4	
BS & W		OBS. GTY.		OBS. TEMP.	
1.00		34.0		58.0	
DRIVER/GAUGER NO.		TRUCK NO.		TRAILER NO.	
85585		4729		2696	
STATION DESTINATION		STATION NAME			
N0091		LOCO HILLS TRUCK			
FINAL NO		SPILL LOAD NO		CHECK METER NO.	
END		METER READINGS		SEAL NUMBERS	
START		METER READINGS		OFF 5395	
				ON 1405724	

REMARKS: 1405724

LC,069033 5,19,31,EDDY,CO

OPENING TIME	DRIVER SIGNATURE
12:34 P	<i>[Signature]</i>
CLOSING TIME	OPERATOR'S WITNESS
2/02/05	
CLOSING TIME	DRIVER/GAUGER
12:58 P	OPERATOR'S WITNESS

PMLP31 (04/01)

24 HOUR EMERGENCY CONTACT (800) 708-5071