

Nearburg Producing Company

Exploration and Production
3300 North "A" Street
Building 2, Suite 120
Midland, Texas 79705
915/686-8235
Fax 915/686-7806

February 19, 2002

New Mexico Energy, Minerals and
Natural Resources Department
Oil Conservation Division
1220 South St. Francis Drive
Santa Fe, New Mexico 87505

Attn: Mr. David K. Brooks

Dear Mr. Brooks:

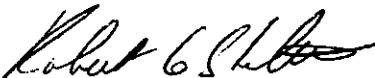
In reference to your letter dated January 22, 2002, the following wells are now in compliance with the Division Rule 201.B:

- 1) Emerald 32 Federal #1 - TA approved until 5/7/02
- 2) Ivey Com #1 - P&A approved on 02/19/02
- 3) Morrison Com #1 - P&A approved on 01/22/02
- 4) Osage Boyd Com #1 - TA approved on 02/08/02
- 5) Osage Boyd 15 #4 - TA approved on 02/08/02
- 6) Parino #1 - TA approved on 02/01/02
- 7) South Boyd 27 #1 - TA approved on 11/09/01
- 8) Stevenson #1 - P&A approved on 01/22/02

Pursuant to our conversation with Mr. Tim Gum, we understand that Nearburg Producing Company has been removed from the February 22, 2002 docket. If Nearburg Producing Company is still required to be present for Case No. 12811, please so advise the undersigned.

Please find approved copies enclosed of the above. Thank you for prompt assistance to this matter.

Sincerely yours,



Robert G. Shelton
Land Manager

RGS:ks

Enclosure

cc: Fred White, Matt Lee, Kim Stewart
Bill Carr by Fax

Form 3160-5
(June 1990)UNITED STATES
DEPARTMENT OF THE INTERIOR
BUREAU OF LAND MANAGEMENTFORM APPROVED
Budget Bureau No. 1004-0135
Expires: March 31, 19935. Lease Designation and Serial No.
NM 54289

6. If Indian, Allottee or Tribe Name

7. If Unit or CA, Agreement Designation

8. Well Name and No.

Emerald 32 Federal #1

9. API Well No.

30-015-26996

10. Field and Pool, or Exploratory Area

Undesignated Delaware

11. County or Parish, State

Eddy County, NM

SUNDRY NOTICES AND REPORTS ON WELLS

Do not use this form for proposals to drill or to deepen or reentry to a different reservoir.
Use "APPLICATION FOR PERMIT-" for such proposals

SUBMIT IN TRIPLICATE

1. Type of Well

☒ Oil Well ☐ Gas Well ☐ Other

2. Name of Operator

Nearburg Producing Company

3. Address and Telephone No.

3300 North "A" Street, Bldg 2, Ste 120, Midland, TX 79705 (915) 686-8235

4. Location of Well (Footage, Sec., T., R., M., or Survey Description)

Unit F, 2007' FNL and 1470' FWL, Section 32-24S-29E

12. CHECK APPROPRIATE BOX(es) TO INDICATE NATURE OF NOTICE, REPORT, OR OTHER DATA

TYPE OF SUBMISSION

☐ Notice of Intent☒ Subsequent Report☐ Final Abandonment Notice

TYPE OF ACTION

☐ Abandonment☐ Recompletion☐ Plugging Back☐ Casing Repair☐ Altering Casing☒ Other TA Extension☐ Change of Plans☐ New Construction☐ Non-Routine Fracturing☐ Water Shut-Off☐ Conversion to Injection☐ Dispose Water

(Note: Report results of multiple completion on Well Completion or Recompletion Report and Log form.)

13. Describe Proposed or Completed Operations (Clearly state all pertinent details, and give pertinent dates, including estimated date of starting any proposed work. If well is directionally drilled, give subsurface locations and measured and true vertical depths for all markers and zones pertinent to this work.)

Nearburg Producing Company requests for TA extension on the above referenced well.

Performed MIT test on 08/22/01. Test csg 500 psi. No witness from BLM.

(Chart attached)

TA Approved for 3 Month Period
Entry 5/7/2002

14. I hereby certify that the foregoing is true and correct

Signed *Kim Stewart*
(This space for Federal or State office use)

Title Regulatory Analyst

Date 02/04/2002

Approved by *Lara*
Conditions of approval, if any

Title Petroleum Engineer

Date 2/7/2002

Title 18 U.S.C. Section 1001, makes it a crime for any person knowingly and willfully to make to any department or agency of the United States any false, fictitious or fraudulent statements or representations as to any matter within its jurisdiction.

See instruction on Reverse Side

02/18/2002 11:44

915-686-4138

PAGE 81/01

Submit 3 Copies
to Appropriate
District Office

State of New Mexico
Energy, Minerals and Natural Resources Department

Form C-103
Revised 1-1-89

DISTRICT I
P.O. Box 1980, Hobbs, NM 88240

OIL CONSERVATION DIVISION
2040 Pacheco St.
Santa Fe, NM 87505

DISTRICT II
P.O. Drawer DD, Artesia, NM 88210

DISTRICT III
1000 Rio Brazos Rd., Aztec, NM 87410

| | | |
|--|--|--|
| SUNDRY NOTICES AND REPORTS ON WELLS (DO NOT USE THIS FORM FOR PROPOSALS TO DRILL OR TO DEEPEN OR PLUG BACK TO A DIFFERENT RESERVOIR. USE "APPLICATION FOR PERMIT" (FORM C-101) FOR SUCH PROPOSALS.) | | WELL API NO. 30 015 21084 |
| Type of Well: OIL WELL <input type="checkbox"/> GAS WELL <input checked="" type="checkbox"/> OTHER <input type="checkbox"/> | | Indicate Type of Lease STATE <input type="checkbox"/> FEE <input checked="" type="checkbox"/> |
| Name of Operator Nearburg Producing Company | | State Oil & Gas Lease No. |
| Address of Operator 3300 North "A" Street, Building 2, Ste 120, Midland, TX 79705 | | Lease Name or Unit Agreement Name Ivey Com |
| Well Location Unit Letter <u>H</u> : <u>1980</u> Feet From The <u>north</u> Line and <u>660</u> Feet From The <u>east</u> Line Section <u>5</u> Township <u>19S</u> Range <u>25E</u> NMPM <u>Eddy</u> County | | Well No. 1 |
| Elevation (Show whether DF, RKB, RT, GR, etc.) 3388.7' GR | | Pool name or Wildcat Wildcat Penn |

11

Check Appropriate Box to Indicate Nature of Notice, Report, or Other Data

NOTICE OF INTENTION TO:

PERFORM REMEDIAL WORK ☐ PLUG AND ABANDON ☐
 TEMPORARILY ABANDON ☐ CHANGE PLANS ☐
 PULL OR ALTER CASING ☐
 OTHER: ☐

SUBSEQUENT REPORT OF:

REMEDIAL WORK ☐ ALTERING CASING ☐
 COMMENCE DRILLING OPNS. ☐ PLUG AND ABANDONMENT ☒
 CASING TEST AND CEMENT JOB ☐
 OTHER: ☐

Describe Proposed or Completed Operations (Clearly state all pertinent details, and give pertinent dates, including estimated date of starting any proposed work) SEE RULE 1103.

Nearburg Producing Company has Plugged and Abandoned the above referenced well.

02-12-02 Set CIBP @ 8800' cap w/ 35' cmt. Tagged at 8760'.
 02-12-02 Perf csg @ 6100'. Squeeze 100' cmt inside and outside.
 02-13-02 Cut 4-1/2" casing @ 4800'.
 02-14-02 Spot plug 4860' to 4750'. WOC. Tagged TOC @ 4746'.
 02-14-02 Spot 35 sx cmt plug f/ 3430' to 3530'.
 02-14-02 Spot 35 sx cmt plug f/ 2475' to 2575'.
 02-14-02 Spot 35 sx cmt plug f/ 1099' to 1199'. WOC.
 02-15-02 Tagged TOC @ 1044'. Spot 35 sx cmt plug f/ 700' to 800'.
 02-15-02 Set 60' surface plug.
 02-15-02 Install dry hole marker.

(Plugging witnessed by Phil Hawkins w/ OCD)

I hereby certify that the information above is true and complete to the best of my knowledge and belief.

SIGNATURE Kim StewartTITLE Regulatory AnalystDATE 02-18-2002TYPE OR PRINT NAME Kim StewartTELEPHONE NO. 915-686-8235

(This space for State Use)

APPROVED BY

TITLE

DATE

CONDITIONS OF APPROVAL, IF ANY:


FEB 19 2002

DISTRICT I
P.O. Box 1980, Hobbs, NM 88240

DISTRICT II
P.O. Drawer DD, Artesia, NM 88210

DISTRICT III
1000 Rio Brazos Rd., Aztec, NM 87410

OIL CONSERVATION DIVISION



| |
|--|
| WELL API NO. 30-015-22250 |
| Indicate Type of Lease STATE <input type="checkbox"/> FEE <input checked="" type="checkbox"/> |
| State Oil & Gas Lease No. |
| Lease Name or Unit Agreement Name Morrison Com |
| Well No. 1 |
| Pool name or Wildcat Atoka Glorieta Yeso |

SUNDRY NOTICES AND REPORTS ON WELLS
(DO NOT USE THIS FORM FOR PROPOSALS TO DRILL OR TO DEEPEN OR PLUG BACK TO A DIFFERENT RESERVOIR. USE "APPLICATION FOR PERMIT" (FORM C-101) FOR SUCH PROPOSALS.)

Type of Well:
OIL WELL ☒ GAS WELL ☐ OTHER ☐

Name of Operator
Nearburg Producing Company

Address of Operator
3300 N A St., Bldg 2, Suite 120, Midland, TX 79705

Well Location
Unit Letter L : 660 Feet From The West Line and 1980 Feet From The South Line
Section 5 Township 19S Range 26E NMPM Eddy County

Elevation (Show whether DF, RKB, RT, GR, etc.)
3363.5' GL

Check Appropriate Box to Indicate Nature of Notice, Report, or Other Data

NOTICE OF INTENTION TO:

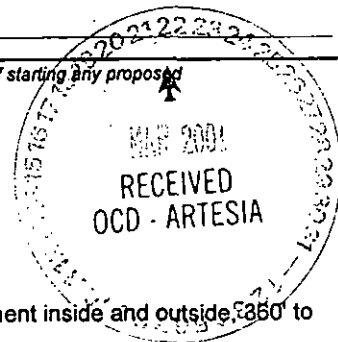
PERFORM REMEDIAL WORK ☐ PLUG AND ABANDON ☐
TEMPORARILY ABANDON ☐ CHANGE PLANS ☐
PULL OR ALTER CASING ☐
OTHER: ☐

SUBSEQUENT REPORT OF:

REMEDIAL WORK ☐ ALTERING CASING ☐
COMMENCE DRILLING OPNS. ☐ PLUG AND ANBANDONMENT ☒
CASING TEST AND CEMENT JOB ☐
OTHER: ☐

Describe Proposed or Completed Operations (Clearly state all pertinent details, and give pertinent dates, including estimated date of starting any proposed work) SEE RULE 1103.

1. MIRU P&A rig on 02/15/00.
2. POOH w/ tubing.
3. Set CIBP @ 2400'.
4. Pump 25 sx plug f/ 2,400' to 2,050'.
5. Pump 25 sx plug to 1,363'.
6. Tagged TOC @ 1,007'. Perforated 4-1/2" casing @ 360', squeezed w/ 108 sx. Left 4-1/2" full of cement inside and outside 360' to surface.
7. Cut off wellhead. Installed dry hole marker. Clean location.
8. Witnessed by Phil Hawkins - OCD.
9. P&A'd well. Final report.



I hereby certify that the information above is true and complete to the best of my knowledge and belief.

SIGNATURE Kim Stewart TITLE Regulatory Analyst DATE 03-20-01

TYPE OR PRINT NAME Kim Stewart TELEPHONE NO. 915/686-8235

(This space for State Use)

APPROVED BY [Signature] TITLE Field Rep DATE JAN 22 2002

CONDITIONS OF APPROVAL, IF ANY:

Submit 3 Copies
to Appropriate
District Office


DISTRICT I
P.O. Box 1980,
Albuquerque, NM 87103

DISTRICT II
P.O. Drawer DD,
Albuquerque, NM 87103

DISTRICT III
1000 Rio Brazos Rd.,
Albuquerque, NM 87410

State of New Mexico
Energy, Minerals and Natural Resources Department

Form C-103
Revised 1-1-89



CONSERVATION DIVISION

2040 Pacheco St.
Santa Fe, NM 87505

| |
|--|
| WELL API NO. 30-015-21355 |
| Indicate Type of Lease STATE <input type="checkbox"/> FEE <input checked="" type="checkbox"/> |
| State Oil & Gas Lease No. |

| | |
|---|--|
| SUNDRY NOTICES AND REPORTS ON WELLS (DO NOT USE THIS FORM FOR PROPOSALS TO DRILL OR TO DEEPEN OR PLUG BACK TO A DIFFERENT RESERVOIR. USE "APPLICATION FOR PERMIT" (FORM C-101) FOR SUCH PROPOSALS.) | |
| Type of Well: OIL WELL <input checked="" type="checkbox"/> GAS WELL <input type="checkbox"/> OTHER <input type="checkbox"/> | Lease Name or Unit Agreement Name Osage Boyd Com |
| Name of Operator Nearburg Producing Company | Well No. 1 |
| Address of Operator 3300 N A St., Bldg 2, Suite 120, Midland, TX 79705 | Pool name or Wildcat Dagger Draw; Upper Penn, North |
| Well Location Unit Letter <u>E</u> : <u>1980</u> Feet From The <u>north</u> Line and <u>660</u> Feet From The <u>west</u> Line Section <u>15</u> Township <u>19S</u> Range <u>25E</u> NMPM <u>Eddy</u> County | |
| Elevation (Show whether DF, RKB, RT, GR, etc.) 3467' GR | |

11

Check Appropriate Box to Indicate Nature of Notice, Report, or Other Data

NOTICE OF INTENTION TO:

| | |
|--|---|
| PERFORM REMEDIAL WORK <input type="checkbox"/> | PLUG AND ABANDON <input type="checkbox"/> |
| TEMPORARILY ABANDON <input type="checkbox"/> | CHANGE PLANS <input type="checkbox"/> |
| PULL OR ALTER CASING <input type="checkbox"/> | OTHER: <input type="checkbox"/> |

SUBSEQUENT REPORT OF:

| | |
|---|---|
| REMEDIAL WORK <input type="checkbox"/> | ALTERING CASING <input type="checkbox"/> |
| COMMENCE DRILLING OPNS. <input type="checkbox"/> | PLUG AND ABANDONMENT <input type="checkbox"/> |
| CASING TEST AND CEMENT JOB <input type="checkbox"/> | OTHER: <u>Temporarily Abandon</u> <input checked="" type="checkbox"/> |

Describe Proposed or Completed Operations (Clearly state all pertinent details, and give pertinent dates, including estimated date of starting any proposed work) SEE RULE 1103.

02-04-02 MIRU well service unit.
02-05-02 Set 4-1/2" CIBP at 7684'.
02-06-02 Circulate with pkr fluid.
02-06-02 Run M.I.T. @ 550 psi for 30 mins test pressure w/ OCD witness: Phil Hawkins.
02-06-02 RDMO well service unit.
02-06-02 Well TA'd and Final Report.

(Chart attached)

Temporary Abandoned Status approved
until 2-6-03

I hereby certify that the information above is true and complete to the best of my knowledge and belief.

SIGNATURE Kim Stewart TITLE Regulatory Analyst DATE 02-07-2002

TYPE OR PRINT NAME Kim Stewart TELEPHONE NO. 915/686-8235

(This space for State Use)

APPROVED BY

TITLE

DATE

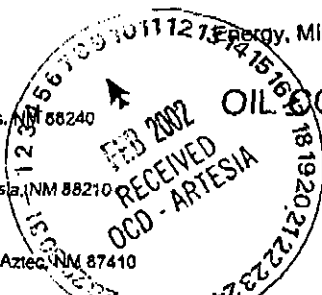
FEB 8 2002

CONDITIONS OF APPROVAL, IF ANY:

DISTRICT I
P.O. Box 1980, Hobbs, NM 88240

DISTRICT II
P.O. Drawer DD, Artesia, NM 88210

DISTRICT III
1000 Rio Brazos Rd., Aztec, NM 87410



OIL CONSERVATION DIVISION

2040 Pacheco St.
Santa Fe, NM 87505

| |
|--|
| WELL API NO. 30-015-28628 |
| Indicate Type of Lease STATE <input type="checkbox"/> FEE <input checked="" type="checkbox"/> |
| State Oil & Gas Lease No. |
| Lease Name or Unit Agreement Name Osage Boyd 15 |
| Well No. 4 |
| Pool name or Wildcat Dagger Draw, Upper Penn, North |

SUNDRY NOTICES AND REPORTS ON WELLS
(DO NOT USE THIS FORM FOR PROPOSALS TO DRILL OR TO DEEPEN OR PLUG BACK TO A DIFFERENT RESERVOIR. USE "APPLICATION FOR PERMIT" (FORM C-101) FOR SUCH PROPOSALS.)

| |
|--|
| Type of Well: OIL WELL <input checked="" type="checkbox"/> GAS WELL <input type="checkbox"/> OTHER |
| Name of Operator Nearburg Producing Company |
| Address of Operator 3300 N A St., Bldg 2, Suite 120, Midland, TX 79705 |
| Well Location Unit Letter N : 660 Feet From The south Line and 1980 Feet From The West Line Section 15 Township 19S Range 25E NMPM Eddy County |
| Elevation (Show whether DF, RKB, RT, GR, etc.) 3459' GR |

Check Appropriate Box to Indicate Nature of Notice, Report, or Other Data

NOTICE OF INTENTION TO:

| | |
|--|---|
| PERFORM REMEDIAL WORK <input type="checkbox"/> | PLUG AND ABANDON <input type="checkbox"/> |
| TEMPORARILY ABANDON <input type="checkbox"/> | CHANGE PLANS <input type="checkbox"/> |
| PULL OR ALTER CASING <input type="checkbox"/> | OTHER: <input type="checkbox"/> |

SUBSEQUENT REPORT OF:

| | |
|---|--|
| REMEDIAL WORK <input type="checkbox"/> | ALTERING CASING <input type="checkbox"/> |
| COMMENCE DRILLING OPNS. <input type="checkbox"/> | PLUG AND ANBANDONMENT <input type="checkbox"/> |
| CASING TEST AND CEMENT JOB <input type="checkbox"/> | OTHER: Temporarily Abandon <input checked="" type="checkbox"/> |

Describe Proposed or Completed Operations (Clearly state all pertinent details, and give pertinent dates, including estimated date of starting any proposed work) SEE RULE 1103.

02-01-02 MIRU well service unit.
02-01-02 Set CISP at 7668'.
02-01-02 Circulate with pkr fluid.
02-04-02 Run M.I.T. @ 600 psi for 40 mins test pressure w/ OCD witness: Phil Hawkins.
02-04-02 RDMO well service unit.
02-04-02 Well TA'd and Final Report.

(Chart attached)

Temporary Abandoned Status approved
until 2-4-03

I hereby certify that the information above is true and complete to the best of my knowledge and belief.

SIGNATURE Kim Stewart TITLE Regulatory Analyst DATE 02-07-2002
TYPE OR PRINT NAME Kim Stewart TELEPHONE NO. 915/686-8235


(This space for State Use)

APPROVED BY [Signature] TITLE Field Rep DATE FEB 8 2002
CONDITIONS OF APPROVAL, IF ANY:

DISTRICT I
P.O. Box 1980, Hobbs, NM 88240

DISTRICT II
P.O. Drawer DD, Artesia, NM 88210

DISTRICT III
1000 Rio Brazos Rd., Aztec, NM 87410



| |
|--|
| WELL API NO. 30-015-23049 |
| Indicate Type of Lease STATE <input type="checkbox"/> FEE <input checked="" type="checkbox"/> |
| State Oil & Gas Lease No. |
| Lease Name or Unit Agreement Name Parino |
| Well No. 1 |
| Pool name or Wildcat Dagger Draw, Upper Penn, North |

| |
|---|
| Type of Well: OIL WELL <input type="checkbox"/> GAS WELL <input checked="" type="checkbox"/> OTHER |
| Name of Operator Nearburg Producing Company |
| Address of Operator 3300 N A St., Bldg 2, Suite 120, Midland, TX 79705 |
| Well Location Unit Letter <u>I</u> : <u>1980</u> Feet From The <u>South</u> Line and <u>660</u> Feet From The <u>East</u> Line Section <u>23</u> Township <u>19S</u> Range <u>25E</u> NMPM <u>Eddy</u> County |
| Elevation (Show whether DF, RKB, RT, GR, etc.) 3417' GR |

11

Check Appropriate Box to Indicate Nature of Notice, Report, or Other Data

NOTICE OF INTENTION TO:

PERFORM REMEDIAL WORK ☐ PLUG AND ABANDON ☐
TEMPORARILY ABANDON ☐ CHANGE PLANS ☐
PULL OR ALTER CASING ☐
OTHER: ☐

SUBSEQUENT REPORT OF:

REMEDIAL WORK ☐ ALTERING CASING ☐
COMMENCE DRILLING OPNS. ☐ PLUG AND ANBANDONMENT ☐
CASING TEST AND CEMENT JOB ☐
OTHER: Temporarily Abandon ☒

Describe Proposed or Completed Operations (Clearly state all pertinent details, and give pertinent dates, including estimated date of starting any proposed work) SEE RULE 1103.

Nearburg Producing Company has retested the above referenced well on 08/17/01. Per OCD letter dated 8/3/01.

Chart attached.

Temporary Abandoned Status approved
until 8-17-03



I hereby certify that the information above is true and complete to the best of my knowledge and belief.

SIGNATURE Kim Stewart TITLE Regulatory Analyst DATE 01-29-2002

TYPE OR PRINT NAME Kim Stewart

TELEPHONE NO. 915/686-8235

(This space for State Use)

APPROVED BY

TITLE

DATE


CONDITIONS OF APPROVAL, IF ANY:

FEB 1 2002

DISTRICT I
P.O. Box 1980, Hobbs, NM 88240

DISTRICT II
P.O. Drawer DD, Artesia, NM 88210

DISTRICT III
1000 Rio Brazos Rd., Aztec, NM 87410



WELL API NO.
30-015-24568

Indicate Type of Lease
STATE _____ FEE ☒

State Oil & Gas Lease No.

SUNDRY NOTICES AND REPORTS ON WELLS
(DO NOT USE THIS FORM FOR PROPOSALS TO DRILL OR TO DEEPEN OR PLUG BACK TO A DIFFERENT RESERVOIR. USE "APPLICATION FOR PERMIT" (FORM C-101) FOR SUCH PROPOSALS.)

Type of Well:
OIL WELL ☒ GAS WELL ☐ OTHER ☐

Name of Operator
Nearburg Producing Company

Address of Operator
3300 N A St., Bldg 2, Suite 120, Midland, TX 79705

Well No.
1

Pool name or Wildcat
Dagger Draw, Upper Penn, North

Well Location
Unit Letter F : 1980 Feet From The North Line and 1980 Feet From The West Line
Section 27 Township 19S Range 25E NMPM Eddy County

Elevation (Show whether DF, RKB, RT, GR, etc.)
3455' GR

11

Check Appropriate Box to Indicate Nature of Notice, Report, or Other Data

NOTICE OF INTENTION TO:

PERFORM REMEDIAL WORK ☐ PLUG AND ABANDON ☐
TEMPORARILY ABANDON ☐ CHANGE PLANS ☐
PULL OR ALTER CASING ☐
OTHER: ☐

SUBSEQUENT REPORT OF:

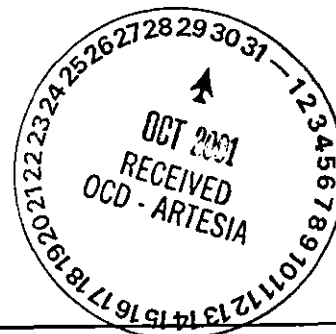
REMEDIAL WORK ☐ ALTERING CASING ☐
COMMENCE DRILLING OPNS. ☐ PLUG AND ANBANDONMENT ☐
CASING TEST AND CEMENT JOB ☐
OTHER: Temporarily Abandon ☒

Describe Proposed or Completed Operations (Clearly state all pertinent details, and give pertinent dates, including estimated date of starting any proposed work) SEE RULE 1103.

Nearburg Producing Company has temporarily abandon the above referenced well.

- 1.) MIRU well service unit on 10/16/01.
- 2.) POOH w/ production equipment.
- 3.) Set CIBP at 6896'.
- 4.) Circulate with pkr fluid on 10/17/01.
- 5.) Run M.I.T. @ 500# for 30 mins test pressure 10/17/01.
- 6.) RDMO well service unit on 10/17/01.

Temporary Abandoned Status approved
until 10-29-2002



I hereby certify that the information above is true and complete to the best of my knowledge and belief.

SIGNATURE Kim Stewart TITLE Regulatory Analyst DATE 10-29-2001
TYPE OR PRINT NAME Kim Stewart TELEPHONE NO. 915/686-8235

(This space for State Use)
APPROVED BY [Signature] TITLE Compliance Officer DATE 11-09-01
CONDITIONS OF APPROVAL, IF ANY:

ST-11-26

DISTRICT I

P.O. Box 1980, Hobbs, NM 88240


DISTRICT II

P.O. Drawer DD, Artesia, NM 88210

DISTRICT III

1000 Rio Brazos Rd., Aztec, NM 87410

OIL CONSERVATION DIVISION



| |
|--|
| WELL API NO. 30-015-25401 |
| Indicate Type of Lease STATE <input type="checkbox"/> FEE <input checked="" type="checkbox"/> |
| State Oil & Gas Lease No. |
| Lease Name or Unit Agreement Name Stevenson |
| Well No. 1 |
| Pool name or Wildcat Atoka Glorieta Yeso |

| | |
|--|--|
| SUNDRY NOTICES AND REPORTS ON WELLS (DO NOT USE THIS FORM FOR PROPOSALS TO DRILL OR TO DEEPEN OR PLUG BACK TO A DIFFERENT RESERVOIR. USE "APPLICATION FOR PERMIT" (FORM C-101) FOR SUCH PROPOSALS.) | |
| Type of Well: OIL WELL <input checked="" type="checkbox"/> GAS WELL <input type="checkbox"/> OTHER | |
| Name of Operator Nearburg Producing Company | |
| Address of Operator 3300 N A St., Bldg 2, Suite 120, Midland, TX 79705 | |
| Well Location Unit Letter <u>E</u> : <u>1980</u> Feet From The <u>North</u> Line and <u>660</u> Feet From The <u>West</u> Line Section <u>4</u> Township <u>19S</u> Range <u>26E</u> NMPM <u>Eddy</u> County | |
| Elevation (Show whether DF, RKB, RT, GR, etc.) 3368.2' GR | |

11

Check Appropriate Box to Indicate Nature of Notice, Report, or Other Data

NOTICE OF INTENTION TO:

PERFORM REMEDIAL WORK ☐ PLUG AND ABANDON ☐
TEMPORARILY ABANDON ☐ CHANGE PLANS ☐
PULL OR ALTER CASING ☐
OTHER: ☐

SUBSEQUENT REPORT OF:

REMEDIAL WORK ☐ ALTERING CASING ☐
COMMENCE DRILLING OPNS. ☐ PLUG AND ABANDONMENT ☐
CASING TEST AND CEMENT JOB ☐
OTHER: Plug and Abandon ☒

Describe Proposed or Completed Operations (Clearly state all pertinent details, and give pertinent dates, including estimated date of starting any proposed work) SEE RULE 1103.

02/11/00: MIRU P&A well service.

02/14/00:

- 1.) POOH w/rod and tbg.
- 2.) Set CIBP @ 2600'. Spot 25 sx cmt on top.
- 3.) Spot 30 sx plug f/1020' to 752'.
- 4.) Spot 10 sx plug 30' to surface.
- 5.) Cut off wellhead and installed dry hole marker.
- 9.) RDMO. FINAL REPORT.

NOTE: P&A witnessed by Phil Hawkins w/NMOCD.



I hereby certify that the information above is true and complete to the best of my knowledge and belief.

SIGNATURE Kim Stewart TITLE Regulatory Analyst

DATE 03-02-00

TYPE OR PRINT NAME Kim Stewart

TELEPHONE NO. 915/686-8235

(This space for State Use)

APPROVED BY

TITLE

DATE

CONDITIONS OF APPROVAL, IF ANY:

JAN 22 2002