

CASE NO. 15142
Glock 17 LI Federal #1H
N/2 S/2 Section 17, T20S, R29E
Eddy County, New Mexico

SUMMARY OF COMMUNICATIONS

Westway Petroleum, Attn: Mr. Benjamin H. Read

1-27-14: Sent well proposal letter via certified mail.
1-28-14: Sent well proposal letter via certified mail.
5-9-14: Follow up letter.

Trust 454F, Attn: Marcia Kamph, Successor Trustee

1-30-14: Sent well proposal letter via certified mail.
2-28-14: Received letter advising me the Trust elected to be force pooled.

T. Grover Smith, Jr.

1-30-14: Sent well proposal letter via certified mail.
5-9-14: Follow up letter.

William P. McCormick

1-30-14: Sent well proposal letter via certified mail.
5-9-14: Follow up letter.

Patricia A. McMillian

1-30-14: Sent well proposal letter via certified mail.
5-9-14: Follow up letter.

Lewis F. Holmes

1-30-14: Sent well proposal letter via certified mail.
5-9-14: Follow up letter.

Robert M. Varn

1-30-14: Sent well proposal letter via certified mail.
3-5-14: Letter returned undeliverable.

Henry C. Landers

1-30-14: Sent well proposal letter via certified mail.
2-8-14: Letter returned undeliverable.

Estate of John O. Steinman, Deceased

2-12-14: Received email from Tammy Hughes of Yates Petroleum regarding contact information for Michael (Mickey) Steinman, son of John O. Steinman.
5-12-14: Received Estate information from Mickey Steinman regarding Estate of John O. Steinman, Deceased.
5-13-14: Received Estate information from Mickey Steinman regarding Judith B. Steinman, Deceased, Mickey's mother.

Oil Conservation Division
Case No. _____
Exhibit No. 3

MEWBOURNE OIL COMPANY

500 W. TEXAS, SUITE 1020
MIDLAND, TEXAS 79701

(432) 682-3715
FAX (432) 685-4170

May 9, 2014

Westway Petroleum
6400 N. Central Expressway, Suite 308
Dallas, Texas 75206
Attn: Mr. Benjamin H. Read

Re: Glock "17" LI Federal #1H Well
N/2S/2 Section 17, T20S, R29E
Eddy County, New Mexico

Dear Mr. Read:

To date, you have not responded regarding the well proposal for the captioned land as referenced in my previous letter dated January 27 and 28, 2014 (see copy of letters enclosed). To avoid the necessity of us having to force pool the interest owned by Westway Petroleum, please respond at your earliest convenience. For your information, enclosed for your information is a copy of our Application For Compulsory Pooling. Our case will be heard at an Examiner's Hearing in Santa Fe, New Mexico at 8:15 A.M., May 29, 2014.

Regarding the above, should Westway Petroleum elect not to participate in the proposed well, we would be interested in acquiring a Farmout of Westway Petroleum's interest, whereby Westway Petroleum would retain an overriding royalty interest in lieu of participating in the proposed well and in lieu of such interest being force pooled. Please respond at your earliest convenience in this regard.

Sincerely yours,

MEWBOURNE OIL COMPANY



D. Paul Haden
Senior Landman

DPH/gb

Date: January 31, 2014

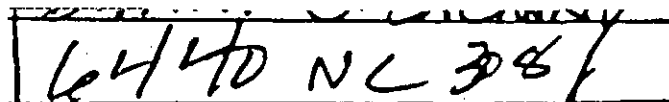
Simple Certified:

The following is in response to your January 31, 2014 request for delivery information on your Certified Mail™/RRE item number 9414810699945003793724. The delivery record shows that this item was delivered on January 30, 2014 at 11:15 am in DALLAS, TX 75206. The scanned image of the recipient information is provided below.

Signature of Recipient :


DAINA C ZACHARY

Address of Recipient :


6440 NC 381

Thank you for selecting the Postal Service for your mailing needs.

If you require additional assistance, please contact your local Post Office or postal representative.

Sincerely,
United States Postal Service

Benjamin H. Read
Westway Petroleum
6400 N CENTRAL EXPY
SUITE308
DALLAS, TX 75206
Reference #: Glock 17 LI 1H ph

MEWBOURNE OIL COMPANY

500 W. TEXAS, SUITE 1020
MIDLAND, TEXAS 79701

(432) 682-3715
FAX (432) 685-4170

January 28, 2014

Via Certified Mail

Westway Petroleum
6400 N. Central Expressway, Suite 308
Dallas, TX 75206
Attn: Mr. Benjamin H. Read

Re: Glock "17" LI Federal #1H
1760' FSL & 150' FWL (SL)
1760' FSL & 330' FEL (BHL)
Section 17, T20S, R29E
Eddy County, New Mexico

Gentlemen:

Mewbourne Oil Company as Operator hereby proposes to drill the captioned well at the referenced surface location (SL) and drill same to a terminus point at the referenced bottom hole location (BHL). The proposed well will be drilled to a true vertical depth of approximately 7,818 feet beneath the surface in the Bone Spring formation and drilled horizontally from a westerly direction to an easterly direction in the Second Bone Spring Sand interval in the Bone Spring formation to the terminus point referenced above for oil production. The well will be drilled to a true measured depth of approximately 12,300 feet with the well being dedicated to the N/2S/2 of the captioned Section 17 as its nonstandard oil proration unit and Project Area.

In reference to the above, enclosed is our AFE dated December 23, 2013. Regarding same, please have the AFE signed and returned to me at your very earliest convenience. The above well is being proposed under the terms of the governing Operating Agreement dated August 1, 2013. In the event your firm elects not to participate in the proposed well, enclosed for your consideration and execution is a Farmout Agreement in lieu of being non-consent. Please execute both and return to me. Retain the copy for your file.

Sincerely yours,

MEWBOURNE OIL COMPANY



D. Paul Haden
Senior Landman

MEWBOURNE OIL COMPANY

500 W. TEXAS, SUITE 1020
MIDLAND, TEXAS 79701

(432) 682-3715
FAX (432) 685-4170

January 27, 2014

Via Certified Mail

Westway Petroleum
6400 N. Central Expressway, Suite 308
Dallas, TX 75206
Attn: Mr. Benjamin H. Read

Re: Glock "17" LI Federal #1H
1760' FSL & 150' FWL (SL)
1760' FSL & 330' FEL (BHL)
Section 17, T20S, R29E
Eddy County, New Mexico


Gentlemen:

Mewbourne Oil Company as Operator hereby proposes to drill the captioned well at the referenced surface location (SL) and drill same to a terminus point at the referenced bottom hole location (BHL). The proposed well will be drilled to a true vertical depth of approximately 7,818 feet beneath the surface in the Bone Spring formation and drilled horizontally from a westerly direction to an easterly direction in the Second Bone Spring Sand interval in the Bone Spring formation to the terminus point referenced above for oil production. The well will be drilled to a true measured depth of approximately 12,300 feet with the well being dedicated to the N/2S/2 of the captioned Section 17 as its nonstandard oil proration unit and Project Area.

In reference to the above, enclosed is our AFE dated December 23, 2013. Regarding same, please have the AFE signed and returned to me at your very earliest convenience. The above well is being proposed under the terms of the governing Operating Agreement dated August 1, 2013.

Sincerely yours,

MEWBOURNE OIL COMPANY



D. Paul Haden
Senior Landman

DPH/tgm

Marcia F. Kamph D.C., M.S.
1320 E. OCEAN FRONT

Feb. 28, 2014

D. Paul Haden
Newbauer Oil Co.

Dear Mr. Haden,

Please ignore the
letter you sent me
dated Jan. 30, 2014.

My interest is too small
so I am not sending
it back to you.

I would like to be
force-pooled.

(over)

Thank you,

(949) 675-6660

Marcia Kamph

CA 92661

4540 Campus Dr., Ste. 100 Newport Beach, CA 92660 (949) 673-4747 fax (949) 209-1842

1320 E. Ocean Front, Newport Beach,


Maicia Kaugh
Successor Trustee of
Trust 454 F

Date: February 4, 2014

Simple Certified:

The following is in response to your February 4, 2014 request for delivery information on your Certified Mail™/RRE item number 9414810699945003811626. The delivery record shows that this item was delivered on February 4, 2014 at 2:56 pm in NEWPORT BEACH, CA 92658. The scanned image of the recipient information is provided below.

Signature of Recipient :



JUNE PATTERSON


Address of Recipient:

1320 E. OCEAN
FRONT
NEWPORT BEACH, CA
92661

Thank you for selecting the Postal Service for your mailing needs.

If you require additional assistance, please contact your local Post Office or postal representative.

Sincerely,
United States Postal Service



Marcia Kamph
1320 E OCEANFRONT
NEWPORT BEACH, CA 92661
Reference #: Glock 17 LI 1H ph

MEWBOURNE OIL COMPANY

500 W. TEXAS, SUITE 1020
MIDLAND, TEXAS 79701

(432) 682-3715
FAX (432) 685-4170

January 30, 2014

Via Certified Mail

Marcia

Ms. ~~Marsha~~ Kamph,
Successor Trustee
of Trust 454F
1320 E. Ocean Front
Balboa, CA 92661

Re: Glock "17" LI Federal #1H
1760' FSL & 150' FWL (SL)
1760' FSL & 330' FEL (BHL)
Section 17, T20S, R29E
Eddy County, New Mexico


Dear Marsha:

Mewbourne Oil Company as Operator hereby proposes to drill the captioned well at the referenced surface location (SL) and drill same to a terminus point at the referenced bottom hole location (BHL). The proposed well will be drilled to a true vertical depth of approximately 7,818 feet beneath the surface in the Bone Spring formation and drilled horizontally from a westerly direction to an easterly direction in the Second Bone Spring Sand interval in the Bone Spring formation to the terminus point referenced above for oil production. The well will be drilled to a true measured depth of approximately 12,300 feet with the well being dedicated to the N/2S/2 of the captioned Section 17 as its nonstandard oil proration unit and Project Area.

In reference to the above, enclosed is our AFE dated December 23, 2013. Regarding same, please have the AFE signed and returned to me at your very earliest convenience in the event you elect to participate in the proposed well. Upon receipt of same, I'll forward you an Operating Agreement for execution. In the event you elect not to participate in the proposed well, enclosed for your consideration and execution is a Farmout Agreement in lieu of being force pooled. Please execute both and return to me. Retain the copy for your file.

Sincerely yours,

MEWBOURNE OIL COMPANY



D. Paul Haden
Senior Landman

MEWBOURNE OIL COMPANY

500 W. TEXAS, SUITE 1020
MIDLAND, TEXAS 79701

(432) 682-3715
FAX (432) 685-4170

May 9, 2014

Mr. T. Grover Smith, Jr.
749 North Main St.
Fort Worth, TX 70106

Re: Glock "17" LI Federal #1H Well
N/2S/2 Section 17, T20S, R29E
Eddy County, New Mexico

Dear Mr. Smith:

To date, you have not responded regarding the well proposal for the captioned land as referenced in my previous letter dated January 30, 2014 (see copy of letter enclosed). To avoid the necessity of us having to force pool the interest owned by you, please respond at your earliest convenience. For your information, enclosed for your information is a copy of our Application For Compulsory Pooling. Our case will be heard at an Examiner's Hearing in Santa Fe, New Mexico at 8:15 A.M., May 29, 2014.

Regarding the above, should you elect not to participate in the proposed well, we would be interested in acquiring a Farmout of your interest, whereby you would retain an overriding royalty interest in lieu of participating in the proposed well and in lieu of such interest being force pooled. Please respond at your earliest convenience in this regard.

Sincerely yours,

MEWBOURNE OIL COMPANY



D. Paul Haden
Senior Landman

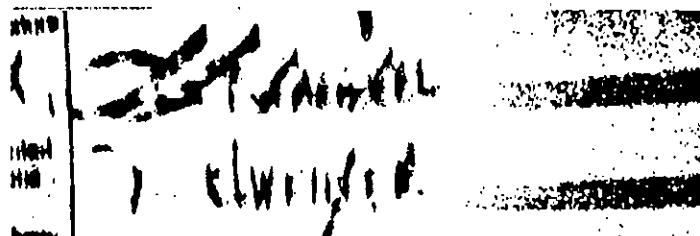
DPH/gb

Date: February 3, 2014

Simple Certified:

The following is in response to your February 3, 2014 request for delivery information on your Certified Mail™/RRE item number 9414810699945003811411. The delivery record shows that this item was delivered on February 3, 2014 at 2:44 pm in FORT WORTH, TX 76164. The scanned image of the recipient information is provided below.

Signature of Recipient :

A scanned image of a signature, likely "T. Grover Smith, Jr.", written in black ink on a white background. The signature is somewhat stylized and appears to be written over a horizontal line.

Address of Recipient :

A scanned image of a handwritten address, likely "749 N MAIN ST", written in black ink on a white background. The address is written in a cursive, handwritten style.

Thank you for selecting the Postal Service for your mailing needs.

If you require additional assistance, please contact your local Post Office or postal representative.

Sincerely,
United States Postal Service

T. Grover Smith, Jr.
749 N MAIN ST
FORT WORTH, TX 76164
Reference #: Glock 17 LI 1H ph

MEWBOURNE OIL COMPANY

500 W. TEXAS, SUITE 1020
MIDLAND, TEXAS 79701

(432) 682-3715
FAX (432) 685-4170

January 30, 2014

Via Certified Mail

Mr. T. Grover Smith, Jr.
749 North Main St.
Fort Worth, TX 70106

Re: Glock "17" LI Federal #1H
1760' FSL & 150' FWL (SL)
1760' FSL & 330' FEL (BHL)
Section 17, T20S, R29E
Eddy County, New Mexico


Dear Mr. Smith:

Mewbourne Oil Company as Operator hereby proposes to drill the captioned well at the referenced surface location (SL) and drill same to a terminus point at the referenced bottom hole location (BHL). The proposed well will be drilled to a true vertical depth of approximately 7,818 feet beneath the surface in the Bone Spring formation and drilled horizontally from a westerly direction to an easterly direction in the Second Bone Spring Sand interval in the Bone Spring formation to the terminus point referenced above for oil production. The well will be drilled to a true measured depth of approximately 12,300 feet with the well being dedicated to the N/2S/2 of the captioned Section 17 as its nonstandard oil proration unit and Project Area.

In reference to the above, enclosed is our AFE dated December 23, 2013. Regarding same, please have the AFE signed and returned to me at your very earliest convenience in the event you elect to participate in the proposed well. Upon receipt of same, I'll forward you an Operating Agreement for execution. In the event you elect not to participate in the proposed well, enclosed for your consideration and execution is a Farmout Agreement in lieu of being force pooled. Please execute both and return to me. Retain the copy for your file.

Sincerely yours,

MEWBOURNE OIL COMPANY


D. Paul Haden
Senior Landman

DPH/tgm

MEWBOURNE OIL COMPANY

500 W. TEXAS, SUITE 1020
MIDLAND, TEXAS 79701

(432) 682-3715
FAX (432) 685-4170

May 9, 2014

Mr. William P. McCormick
401 SW 12th Ave.
Portland, OR 97205

Re: Glock "17" LI Federal #1H Well
N/2S/2 Section 17, T20S, R29E
Eddy County, New Mexico

Dear Mr. McCormick:

To date, you have not responded regarding the well proposal for the captioned land as referenced in my previous letter dated April 7, 2014 (see copy of letter enclosed). To avoid the necessity of us having to force pool the interest owned by you, please respond at your earliest convenience. For your information, enclosed for your information is a copy of our Application For Compulsory Pooling. Our case will be heard at an Examiner's Hearing in Santa Fe, New Mexico at 8:15 A.M., May 29, 2014.

Regarding the above, should you elect not to participate in the proposed well, we would be interested in acquiring a Farmout of your interest, whereby you would retain an overriding royalty interest in lieu of participating in the proposed well and in lieu of such interest being force pooled. Please respond at your earliest convenience in this regard.

Sincerely yours,

MEWBOURNE OIL COMPANY



D. Paul Haden
Senior Landman

DPH/gb


Date: February 2, 2014

Simple Certified:

The following is in response to your February 2, 2014 request for delivery information on your Certified Mail™/RRE item number 9414810699945003811510. The delivery record shows that this item was delivered on February 1, 2014 at 1:23 pm in PORTLAND, OR 97205. The scanned image of the recipient information is provided below.

Signature of Recipient :

Delivery Section



Rosalyn Roy

Address of Recipient :

ry
ss 401 SW 12th

Thank you for selecting the Postal Service for your mailing needs.

If you require additional assistance, please contact your local Post Office or postal representative.

Sincerely,
United States Postal Service

William P. McCormick
401 SW 12TH AVE
PORTLAND, OR 97205
Reference #: Glock 17 LI 1H ph

MEWBOURNE OIL COMPANY

500 W. TEXAS, SUITE 1020
MIDLAND, TEXAS 79701

(432) 682-3715
FAX (432) 685-4170

January 30, 2014

Via Certified Mail

Mr. William P. McCormick
401 SW 12th Ave.
Portland, OR 97205

Re: Glock "17" LI Federal #1H
1760' FSL & 150' FWL (SL)
1760' FSL & 330' FEL (BHL)
Section 17, T20S, R29E
Eddy County, New Mexico

Dear Mr. McCormick:

Mewbourne Oil Company as Operator hereby proposes to drill the captioned well at the referenced surface location (SL) and drill same to a terminus point at the referenced bottom hole location (BHL). The proposed well will be drilled to a true vertical depth of approximately 7,818 feet beneath the surface in the Bone Spring formation and drilled horizontally from a westerly direction to an easterly direction in the Second Bone Spring Sand interval in the Bone Spring formation to the terminus point referenced above for oil production. The well will be drilled to a true measured depth of approximately 12,300 feet with the well being dedicated to the N/2S/2 of the captioned Section 17 as its nonstandard oil proration unit and Project Area.

In reference to the above, enclosed is our AFE dated December 23, 2013. Regarding same, please have the AFE signed and returned to me at your very earliest convenience in the event you elect to participate in the proposed well. Upon receipt of same, I'll forward you an Operating Agreement for execution. In the event you elect not to participate in the proposed well, enclosed for your consideration and execution is a Farmout Agreement in lieu of being force pooled. Please execute both and return to me. Retain the copy for your file.

Sincerely yours,

MEWBOURNE OIL COMPANY



D. Paul Haden
Senior Landman

MEWBOURNE OIL COMPANY

500 W. TEXAS, SUITE 1020
MIDLAND, TEXAS 79701

(432) 682-3715
FAX (432) 685-4170

May 9, 2014

Patricia A. McMillian
1104 Constant Springs Rd.
Austin, Texas 78746

Re: Glock "17" LI Federal #1H Well
N/2S/2 Section 17, T20S, R29E
Eddy County, New Mexico

Dear Ms. McMillian:

To date, you have not responded regarding the well proposal for the captioned land as referenced in my previous letter dated April 7, 2014 (see copy of letter enclosed). To avoid the necessity of us having to force pool the interest owned by you, please respond at your earliest convenience. For your information, enclosed for your information is a copy of our Application For Compulsory Pooling. Our case will be heard at an Examiner's Hearing in Santa Fe, New Mexico at 8:15 A.M., May 29, 2014.

Regarding the above, should you elect not to participate in the proposed well, we would be interested in acquiring a Farmout of your interest, whereby you would retain an overriding royalty interest in lieu of participating in the proposed well and in lieu of such interest being force pooled. Please respond at your earliest convenience in this regard.

Sincerely yours,

MEWBOURNE OIL COMPANY



D. Paul Haden
Senior Landman

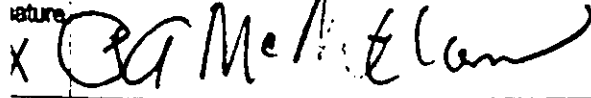

DPH/gb

Date: February 1, 2014

Simple Certified:

The following is in response to your February 1, 2014 request for delivery information on your Certified Mail™/RRE item number 9414810699945003811527. The delivery record shows that this item was delivered on February 1, 2014 at 1:24 pm in AUSTIN, TX 78746. The scanned image of the recipient information is provided below.

Signature of Recipient :

Delivery Section	
Signature	
Printed name	

Address of Recipient :

Delivery address	1104 Constant Springs Dr
------------------	--------------------------

Thank you for selecting the Postal Service for your mailing needs.

If you require additional assistance, please contact your local Post Office or postal representative.

Sincerely,
United States Postal Service

Patricia A. McMillian
1104 CONSTANT SPRINGS DR
AUSTIN, TX 78746
Reference #: Glock 17 LI 1H ph

MEWBOURNE OIL COMPANY

500 W. TEXAS, SUITE 1020
MIDLAND, TEXAS 79701

(432) 682-3715
FAX (432) 685-4170

January 30, 2014

Via Certified Mail

Ms. Patricia A. McMillian
1104 Constant Spring Rd.
Austin, TX 78746

Re: Glock "17" LI Federal #1H
1760' FSL & 150' FWL (SL)
1760' FSL & 330' FEL (BHL)
Section 17, T20S, R29E
Eddy County, New Mexico


Dear Ms. McMillian:

Mewbourne Oil Company as Operator hereby proposes to drill the captioned well at the referenced surface location (SL) and drill same to a terminus point at the referenced bottom hole location (BHL). The proposed well will be drilled to a true vertical depth of approximately 7,818 feet beneath the surface in the Bone Spring formation and drilled horizontally from a westerly direction to an easterly direction in the Second Bone Spring Sand interval in the Bone Spring formation to the terminus point referenced above for oil production. The well will be drilled to a true measured depth of approximately 12,300 feet with the well being dedicated to the N/2S/2 of the captioned Section 17 as its nonstandard oil proration unit and Project Area.

In reference to the above, enclosed is our AFE dated December 23, 2013. Regarding same, please have the AFE signed and returned to me at your very earliest convenience in the event you elect to participate in the proposed well. Upon receipt of same, I'll forward you an Operating Agreement for execution. In the event you elect not to participate in the proposed well, enclosed for your consideration and execution is a Farmout Agreement in lieu of being force pooled. Please execute both and return to me. Retain the copy for your file.

Sincerely yours,

MEWBOURNE OIL COMPANY



D. Paul Haden
Senior Landman

DPH/tgm

MEWBOURNE OIL COMPANY

500 W. TEXAS, SUITE 1020
MIDLAND, TEXAS 79701

(432) 682-3715
FAX (432) 685-4170

May 9, 2014

Mr. Lewis F. Holmes
1109 SC Highway 191
Trenton, SC 29847

Re: Glock "17" LI Federal #1H Well
N/2S/2 Section 17, T20S, R29E
Eddy County, New Mexico

Dear Mr. Holmes:

To date, you have not responded regarding the well proposal for the captioned land as referenced in my previous letter dated April 7, 2014 (see copy of letter enclosed). To avoid the necessity of us having to force pool the interest owned by you, please respond at your earliest convenience. For your information, enclosed for your information is a copy of our Application For Compulsory Pooling. Our case will be heard at an Examiner's Hearing in Santa Fe, New Mexico at 8:15 A.M., May 29, 2014.

Regarding the above, should you elect not to participate in the proposed well, we would be interested in acquiring a Farmout of your interest, whereby you would retain an overriding royalty interest in lieu of participating in the proposed well and in lieu of such interest being force pooled. Please respond at your earliest convenience in this regard.

Sincerely yours,

MEWBOURNE OIL COMPANY



D. Paul Haden
Senior Landman

DPH/gb

Date: February 3, 2014

Simple Certified:

The following is in response to your February 3, 2014 request for delivery information on your Certified Mail™/RRE item number 9414810699945003811541. The delivery record shows that this item was delivered on February 3, 2014 at 2:50 pm in TRENTON, SC 29847. The scanned image of the recipient information is provided below.

Signature of Recipient :

Delivery section	
no	<i>Lewis F. Holmes</i>
id	<i>L. F. Holmes</i>

Address of Recipient :

no	<i>1109 Highway 191</i>
----	-------------------------

Thank you for selecting the Postal Service for your mailing needs.

If you require additional assistance, please contact your local Post Office or postal representative.

Sincerely,
United States Postal Service

Lewis F. Holmes
1109 SC Highway 191
Trenton, SC 29847
Reference #: Glock 17 LI 1H ph

MEWBOURNE OIL COMPANY

500 W. TEXAS, SUITE 1020
MIDLAND, TEXAS 79701

(432) 682-3715
FAX (432) 685-4170

January 30, 2014

Via Certified Mail

Mr. Lewis F. Holmes
1109 SC Highway 191
Trenton, SC 29847

Re: Glock "17" LI Federal #1H
1760' FSL & 150' FWL (SL)
1760' FSL & 330' FEL (BHL)
Section 17, T20S, R29E
Eddy County, New Mexico


Dear Mr. Holmes:

Mewbourne Oil Company as Operator hereby proposes to drill the captioned well at the referenced surface location (SL) and drill same to a terminus point at the referenced bottom hole location (BHL). The proposed well will be drilled to a true vertical depth of approximately 7,818 feet beneath the surface in the Bone Spring formation and drilled horizontally from a westerly direction to an easterly direction in the Second Bone Spring Sand interval in the Bone Spring formation to the terminus point referenced above for oil production. The well will be drilled to a true measured depth of approximately 12,300 feet with the well being dedicated to the N/2S/2 of the captioned Section 17 as its nonstandard oil proration unit and Project Area.

In reference to the above, enclosed is our AFE dated December 23, 2013. Regarding same, please have the AFE signed and returned to me at your very earliest convenience in the event you elect to participate in the proposed well. Upon receipt of same, I'll forward you an Operating Agreement for execution. In the event you elect not to participate in the proposed well, enclosed for your consideration and execution is a Farmout Agreement in lieu of being force pooled. Please execute both and return to me. Retain the copy for your file.

Sincerely yours,

MEWBOURNE OIL COMPANY



D. Paul Haden
Senior Landman

First Class Mail

CERTIFIED MAIL

burne Oil Company
laden
est Texas Ave
20
AND TX 79701-4279
17 LI 1H ph

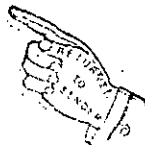

US POSTAGE AND FEES PAID
FIRST CLASS
Mar 10 2014
Mailed from ZIP 79701
1 oz First Class Mail
Flats Rate
CID: 56133



endicia.com

071S00534813

USPS CERTIFIED MAIL



9414 8106 9994 5004 2883 35


Robert M. Varr
3059 FARMINGTON LN SE
ATLANTA GA 30339-4710



CERTIFIED MAIL

Mewbourne Oil Company
Paul Haden
500 West Texas Ave
Ste 1020
MIDLAND TX 79701-4279
Glock 17 LI 1H ph

US POSTAGE AND FEES PAID
FIRST CLASS
Jan 30 2014
Mailed from ZIP 79701
2 oz First Class Mail
Letter Rate (No surcharge)
CID: 56133



071S00534813

USPS CERTIFIED MAIL



9414 8106 9994 5003 8113 50

Robert M. Varn
3059 Farmington Lane
SWAINSBORO GA 30099


30401

NIXIE

304011315-1N

03/05/14

RETURN TO SENDER
NO SUCH STREET
UNABLE TO FORWARD
RETURN TO SENDER



MEWBOURNE OIL COMPANY

500 W. TEXAS, SUITE 1020
MIDLAND, TEXAS 79701

(432) 682-3715
FAX (432) 685-4170

January 30, 2014

Via Certified Mail

Mr. Robert M. Varn
3059 Farmington Lane
Atlanta, GA 30399

Re: Glock "17" LI Federal #1H
1760' FSL & 150' FWL (SL)
1760' FSL & 330' FEL (BHL)
Section 17, T20S, R29E
Eddy County, New Mexico


Dear Mr. Varn:

Mewbourne Oil Company as Operator hereby proposes to drill the captioned well at the referenced surface location (SL) and drill same to a terminus point at the referenced bottom hole location (BHL). The proposed well will be drilled to a true vertical depth of approximately 7,818 feet beneath the surface in the Bone Spring formation and drilled horizontally from a westerly direction to an easterly direction in the Second Bone Spring Sand interval in the Bone Spring formation to the terminus point referenced above for oil production. The well will be drilled to a true measured depth of approximately 12,300 feet with the well being dedicated to the N/2S/2 of the captioned Section 17 as its nonstandard oil proration unit and Project Area.

In reference to the above, enclosed is our AFE dated December 23, 2013. Regarding same, please have the AFE signed and returned to me at your very earliest convenience in the event you elect to participate in the proposed well. Upon receipt of same, I'll forward you an Operating Agreement for execution. In the event you elect not to participate in the proposed well, enclosed for your consideration and execution is a Farmout Agreement in lieu of being force pooled. Please execute both and return to me. Retain the copy for your file.

Sincerely yours,

MEWBOURNE OIL COMPANY




D. Paul Haden
Senior Landman

DPH/igm

CERTIFIED MAIL

Mewbourne Oil Company
Paul Haden
500 West Texas Ave
Ste 1020
MIDLAND TX 79701-4279
Glock 17 LI 1H ph

US POSTAGE AND FEES PAID
FIRST CLASS
Jan 30 2014
Mailed from ZIP 79701
1 oz First Class Mail
Letter Rate (No surcharge)
CID: 56133



endicia.com

071S00534813

- ☒ Not Deliverable As Addressed
☐ Unable To Forward
☐ Insufficient Address
☐ Moved, Left No Address
☐ Unclaimed
☐ Attempted - Not Known
☐ No Such Street
☐ Vacant
☐ No Mail Receptacle
☐ Box Closed - No Order
☐ Returned For Better Address
☐ Postage Due

USPS CERTIFIED MAIL



9414 8106 9994 5003 8113 74

Henry C. Landers
1003 EAST ST
PENNING CA 96001-0747

NIXIE

960011007-1N

02/08/14

RETURN TO SENDER
UNABLE TO FORWARD
UNABLE TO FORWARD
RETURN TO SENDER



MEWBOURNE OIL COMPANY

500 W. TEXAS, SUITE 1020
MIDLAND, TEXAS 79701

(432) 682-3715
FAX (432) 685-4170

January 30, 2014

Via Certified Mail

Mr. Henry C. Landers
1003 East Street
Redding, CA 96001

Re: Glock "17" LI Federal #1H
1760' FSL & 150' FWL (SL)
1760' FSL & 330' FEL (BHL)
Section 17, T20S, R29E
Eddy County, New Mexico


Dear Mr. Landers:

Mewbourne Oil Company as Operator hereby proposes to drill the captioned well at the referenced surface location (SL) and drill same to a terminus point at the referenced bottom hole location (BHL). The proposed well will be drilled to a true vertical depth of approximately 7,818 feet beneath the surface in the Bone Spring formation and drilled horizontally from a westerly direction to an easterly direction in the Second Bone Spring Sand interval in the Bone Spring formation to the terminus point referenced above for oil production. The well will be drilled to a true measured depth of approximately 12,300 feet with the well being dedicated to the N/2S/2 of the captioned Section 17 as its nonstandard oil proration unit and Project Area.

In reference to the above, enclosed is our AFE dated December 23, 2013. Regarding same, please have the AFE signed and returned to me at your very earliest convenience in the event you elect to participate in the proposed well. Upon receipt of same, I'll forward you an Operating Agreement for execution. In the event you elect not to participate in the proposed well, enclosed for your consideration and execution is a Farmout Agreement in lieu of being force pooled. Please execute both and return to me. Retain the copy for your file.

Sincerely yours,

MEWBOURNE OIL COMPANY


D. Paul Haden
Senior Landman

DPH/tgm

Paul Haden

From: Paul Haden
Sent: Wednesday, May 14, 2014 8:55 AM
To: 'Evelyn Steinman'; Judy Borger; Robert Steinman
Subject: RE: Judith B. Steinman

Mickey, I received your fax regarding your mother's estate. It appears that the Trust created U/W/O both of your parents has terminated upon your mother's death. Accordingly all properties were devised equally to the three children. John O. Steinman owned a 0.006055% leasehold interest below the top of the Bone Spring formation in Section 17, T20S, R29E, Eddy Co., NM. We have formed a one Section Working Interest Unit (WIU) covering all of Section 17 whereby we are drilling multiple horizontal wells for Bone Spring oil production. Since the Steinman interest is divided 3 ways, each of you own a .001092% leasehold interest in Section 17 as to this WIU. We have plans to immediately drill the Glock "17" LI Federal #1H Well in the N/2S/2 of Section 17. The estimated well cost for this well is \$4,856,600.00. Accordingly each of your total estimated well cost for this well is \$49.01 (.000010092 X \$4,856,600 = \$49.01). The Steinman interest is currently subject to being force pooled at an Examiner's hearing in Santa Fe, NM on May 29, 2014 as before we most recently started corresponding, we had no address for John Steinman, and/or his heirs. As you can see, each of your interests are very, very small and it seems hardly worth your while to participate in the proposed well from an accounting stand point although each of you certainly has the right to participate in the proposed well. The Steinman interest has already been force pooled for the Glock "17" MP Federal #1H Well that was drilled in the S/2S/2 of Section 17. We carried this interest pursuant to the terms of the Pooling Order whereby we assumed all the risk associated with this interest until we have recovered 300% of the cost of drilling and completing plus operating costs of the well. Upon our recovery of this 300% penalty, each of you will become a joint interest owner in this well whereby you paid nothing for this well until 300% payout. Upon 300% payout you will then be billed your proportionate part of the future operating and expense costs for this well plus plugging costs when the well is deemed uneconomic due to depletion of the oil and gas reserves from this well bore. If you'd like, we would be willing to purchase each of your interest on the basis of \$2,000 per net acre. Each of you own .0645888 net acres in this 640 acre WIU (.000010092 X 640 = .0645888 net acres). This price per acre is top dollar for this area. If you accept this offer, I'll prepare the assignment. Otherwise your interest will be force pooled as referenced above if you elect not to participate in the proposed well. I'll make this offer available for

your acceptance until May 26, 2014 @ 5:00 PM CDST. Just let me know what each of you wants to do. I'll also need Robert's and Judy's mailing addresses. Look forward to hearing from you. Please call me if you have any questions. Thanks Mickey.

Paul Haden
Land Department



500 West Texas Ave., Suite 1020
Midland, TX 79701-4279
Office Phone: 432-682-3715
Fax: 432-685-4170
Cell: 432-557-2521

From: Evelyn Steinman [mailto:mplus3e@gmail.com]
Sent: Tuesday, May 13, 2014 4:56 PM
To: Paul Haden; Judy Borger; Robert Steinman
Subject: Re: Judith B. Steinman

I have my mother's Death Certificate and Will fax it to you today. And yes both my brother and sister are alive and well. I have included them in reply to this reply E-mail if you need to get ahold of them.

Mickey

On Tue, May 13, 2014 at 7:42 AM, Paul Haden <phaden@mewbourne.com> wrote:

Mickey, I'll need the same information that you furnished for your father, such as a copy of the Death Certificate and a copy of the Will. I

assume both of your siblings are still alive, correct ??

Paul Haden

Land Department



500 West Texas Ave., Suite 1020
Midland, TX 79701-4279
Office Phone: 432-682-3715
Fax: 432-685-4170
Cell: 432-557-2521

From: Evelyn Steinman [mailto:mplus3e@gmail.com]
Sent: Tuesday, May 13, 2014 9:30 AM
To: Paul Haden
Subject: Re: Judith B. Steinman

My mother (Judith Steinman) passed away January 2006.

Mickey Steinman

On Tue, May 13, 2014 at 6:28 AM, Paul Haden <phaden@mewbourne.com> wrote:

Mickey , I got your fax regarding your father , thanks ! How about your mother , is she still alive ??

Paul Haden

Land Department

 **Mewbourne Oil Company**

500 West Texas Ave., Suite 1020

Midland, TX 79701-4279

Office Phone: 432-682-3715

Fax: 432-685-4170

Cell: 432-557-2521

Paul Haden

From: Evelyn Steinman <mplus3e@gmail.com>
Sent: Tuesday, May 13, 2014 4:56 PM
To: Paul Haden; Judy Borger; Robert Steinman
Subject: Re: Judith B. Steinman

I have my mother's Death Certificate and Will fax it to you today. And yes both my brother and sister are alive and well. I have included them in reply to this reply E-mail if you need to get ahold of them.

Mickey

On Tue, May 13, 2014 at 7:42 AM, Paul Haden <phaden@mewbourne.com> wrote:

Mickey, I'll need the same information that you furnished for your father, such as a copy of the Death Certificate and a copy of the Will. I

assume both of your siblings are still alive, correct ??

Paul Haden

Land Department

 **Mewbourne Oil Company**

500 West Texas Ave., Suite 1020

Midland, TX 79701-4279

Office Phone: 432-682-3715

Fax: 432-685-4170

Cell: 432-557-2521

From: Evelyn Steinman [mailto:mplus3e@gmail.com]
Sent: Tuesday, May 13, 2014 9:30 AM
To: Paul Haden
Subject: Re: Judith B. Steinman

My mother (Judith Steinman) passed away January 2006.

Mickey Steinman

On Tue, May 13, 2014 at 6:28 AM, Paul Haden <phaden@mewbourne.com> wrote:

Mickey , I got your fax regarding your father , thanks ! How about your mother , is she still alive ??

Paul Haden

Land Department

 **Mewbourne Oil Company**

500 West Texas Ave., Suite 1020

Midland, TX 79701-4279

Office Phone: 432-682-3715

Fax: 432-685-4170

Cell: 432-557-2521



Re: MOC's Glock 17 LI Federal #1H Well

Paul Haden to: mplus3e

Cc: tammy

02/12/2014 10:30 AM

Mr. Steinman , Tammy Hughes of Yates Petroleum was kind enough of giving me your contact information. According to our title examination of all of Section 17, T20S, R29E , Eddy Co. , NM , John Steinman owned a 0.006055% leasehold interest in the E/2 of the referenced Section 17 as to rights from the top of the Bone Spring formation to a depth of 11,230 ' beneath the surface. In this connection , we are assembling a Working Interest Unit (WIU) covering all of Section 17 for Bone Spring oil & gas production whereby the wells will be drilled horizontally. If you acquired the interest of John Steinman , you own a 0.006055% unit working interest in this proposed WIU. Please provide me proof of your ownership and your address so I can forward you a well proposal for the captioned proposed well at your earliest convenience. Please call or email me should you have any questions. Thanks !!

Paul Haden
Land Department
Mewbourne Oil Company
500 W. Texas Ave., Ste. 1020
Midland, Texas 79701
(432) 682-3715
(432) 685-4170 FAX

MICKEY STEINMAN
FAX # (480) 807-4869



RE: Division Order for John Steinman (Williamson"BC" Federal #5)

Paul Haden to: Tammy Hughes

02/12/2014 09:12 AM

Cc: Evelyn Steinman

Thanks Tammy. I'll contact Mickey Steinman regarding our proposed Glock 17 LI Federal #1H Well.

Paul Haden
Land Department
Mewbourne Oil Company
500 W. Texas Ave., Ste. 1020
Midland, Texas 79701
(432) 682-3715
(432) 685-4170 FAX

Tammy Hughes

Hi Mickey - Thank you so much for contacting us...

02/12/2014 08:26:11 AM

From: Tammy Hughes <Tammy@yatespetroleum.com>
To: Evelyn Steinman <mplus3e@gmail.com>
Date: 02/12/2014 08:26 AM
Subject: RE: Division Order for John Steinman (Williamson"BC" Federal #5)

Hi Mickey - Thank you so much for contacting us. If you will send a copy of Death Cert; Will and any probate proceedings on John's estate, we will review. Also, can you please furnish me with your mailing address so that I can put it in the system? Last but not least...I know Mewbourne Oil has also had some activity in this same area. You might think about contacting:

Paul Haden
Land Department
Mewbourne Oil Company
500 W. Texas Ave., Ste. 1020
Midland, Texas 79701
(432) 682-3715
(432) 685-4170 FAX

FAX: MICKEY STEINMAN
(480) 807-4869

Thanks so much!

Tambra (Tammy) R. Hughes
Landman
Yates Petroleum Corporation
105 S Fourth St
Artesia, NM 88210
Direct Phone Line (575) 748-4373
Shared Fax Line (575) 748-4572 or (575) 748-4561
Email: tammy@yatespetroleum.com
Company Website: www.yatespetroleum.com

From: Evelyn Steinman [mailto:mplus3e@gmail.com]
Sent: Tuesday, February 11, 2014 11:53 AM
To: Tammy Hughes

Subject: Division Order for John Steinman (Williamson"BC" Federal #5)

Tammy,

I recieved your letter today on Division Order for John Steinman (Williamson"BC" Federal #5).

My father, John O. Steinman has passed away and his last known address is:
16358 E. Jacklin Dr.
Fountain Hills AZ 85268

While alive John Steinman assigned me (Michael H. Steinman) executor of his estate. What do you recommend to complete Mr. Steinman's Division Order on Williamson"BC" Federal #5?

Sincerely,
Michael (Mickey) H. Steinman
Phone(Home) 480-396-8218
Wife (Evelyn)) cell phone 480-241--8854

email: mplus3e@gmail.com

This message may contain confidential information and is intended for the named recipient only. If you are not the intended recipient you are notified that disclosing, copying, distributing or taking any action in reliance on the contents of this information is strictly prohibited. E-mail transmission cannot be guaranteed to be secure or error-free as information could be intercepted, corrupted, lost, destroyed, arrive late or incomplete, or contain viruses. The sender therefore does not accept liability for any errors or omissions in the contents of this message, which arise as a result of e-mail transmission. If verification is required please request a hard-copy version.

May 13, 2014

Paul Haden
Land Development
Mewbourne Oil Company
500 W. Texas Ave. , Suite 1020
Midland, TX 79710

Fax (432) 658-4170

Paul,

Thank you for contacting me on my father's oil program. Included with this memo is:

- Judith B. Steinman Death certificate 1 page
- Judith B. Steinman Will 4 pages

Including this cover page will make five pages in total for this fax. Please contact me and let me know you received this fax.

Sincerely,



Michael (Mickey) Steinman

Address:

16358 E. Jacklin Dr.
Fountain Hills, AZ 85268

E-mail -

Phone - (480) 396-8218

Cell - (480) 327-7089

Fax - (480) 807-4869

May 12, 2014

Paul Haden
Land Development
Mewbourne Oil Company
500 W. Texas Ave. , Suite 1020
Midland, TX 79710

Fax (432) 658-4170


Paul,

Thank you for contacting me on my father's oil program. Included with this memo is:

- John O. Steinman Death certificate 1 page
- John O. Steinman Will 4 pages
- John O. Steinman POA for Property 4 pages

Including this cover page will make 10 pages in total for this fax. Please contact me and let me know you received this fax.

Sincerely,



Michael (Mickey) Steinman

Address:
16358 E. Jacklin Dr.
Fountain Hills, AZ 85268

E-mail - mplus3e@gmail.com
Phone - (480)396-8218
Cell - (480) 327-7089
Fax - (480) 807-4869