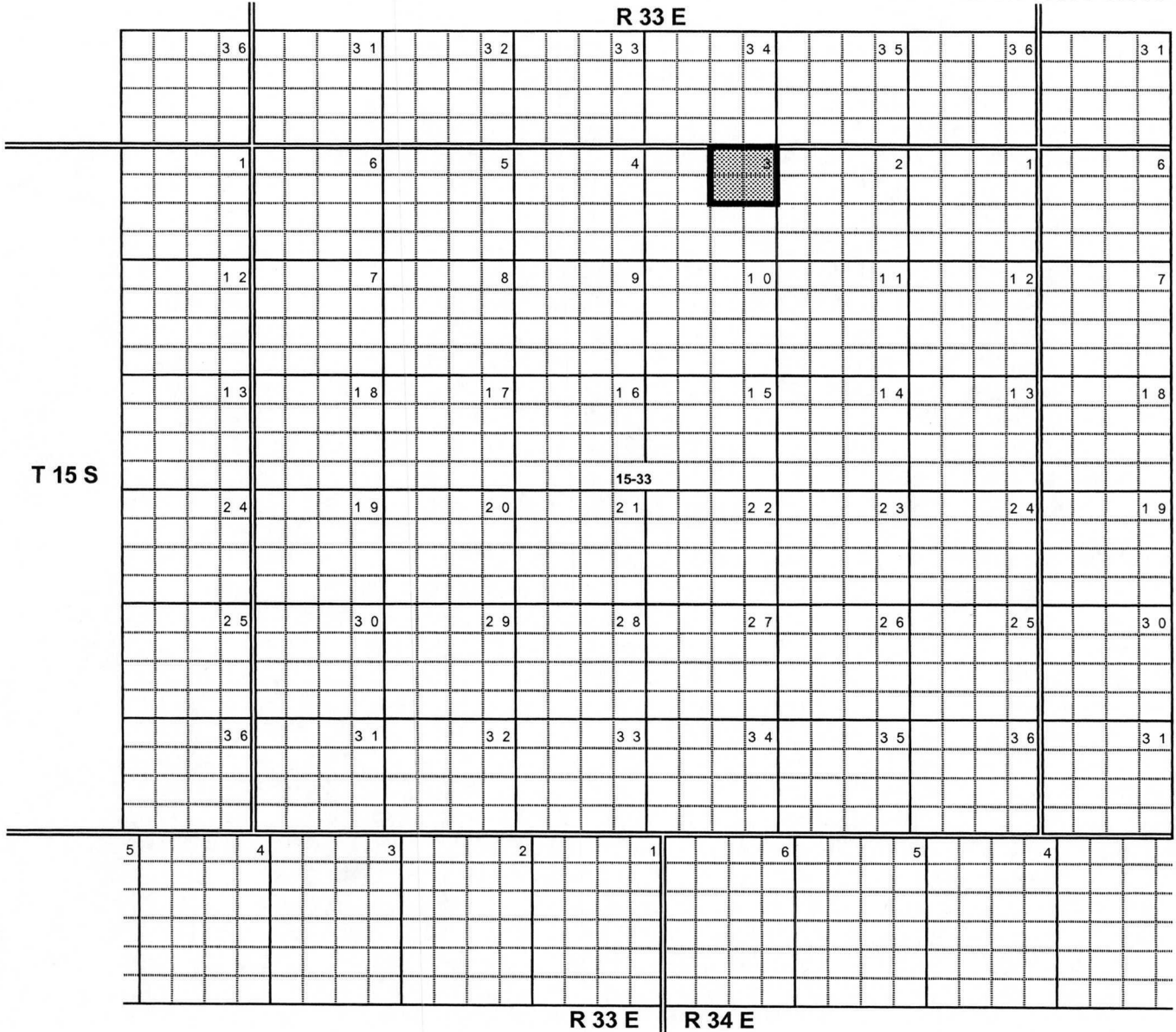


a)

BURTNER;DEVONIAN, NORTH OIL POOL
T 15 S R 33 E

POOLID 97455
LEA COUNTY
DEPTH 13000-13999



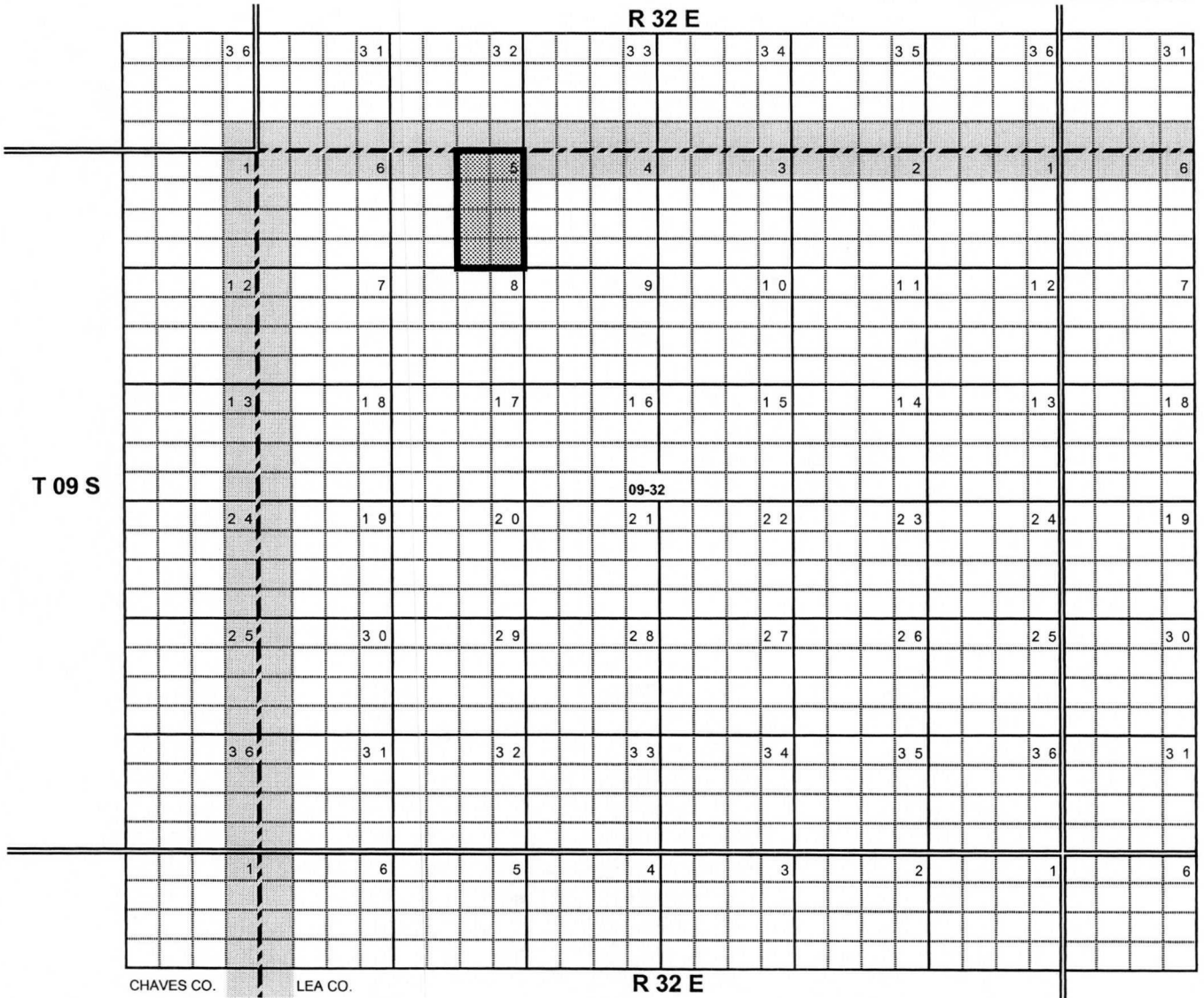
Discovered by the Energen Resources Corp., Saunders Deep State # 1 (API # 30-025-36859) located in A-3-T15S-R33E, which was completed in the Devonian Formation on May 24, 2005. The top perforations is at 13,542 feet.

_____	Created by R-	_____	T15S, R33E Sec 3	_____	NE/4
_____	_____	_____	_____	_____	_____
_____	_____	_____	_____	_____	_____
_____	_____	_____	_____	_____	_____

b)

BUTTON MESA; ATOKA, SOUTH (GAS) POOL
T 09 S R 32 E

POOLID 97462
LEA COUNTY
DEPTH 10000-10999



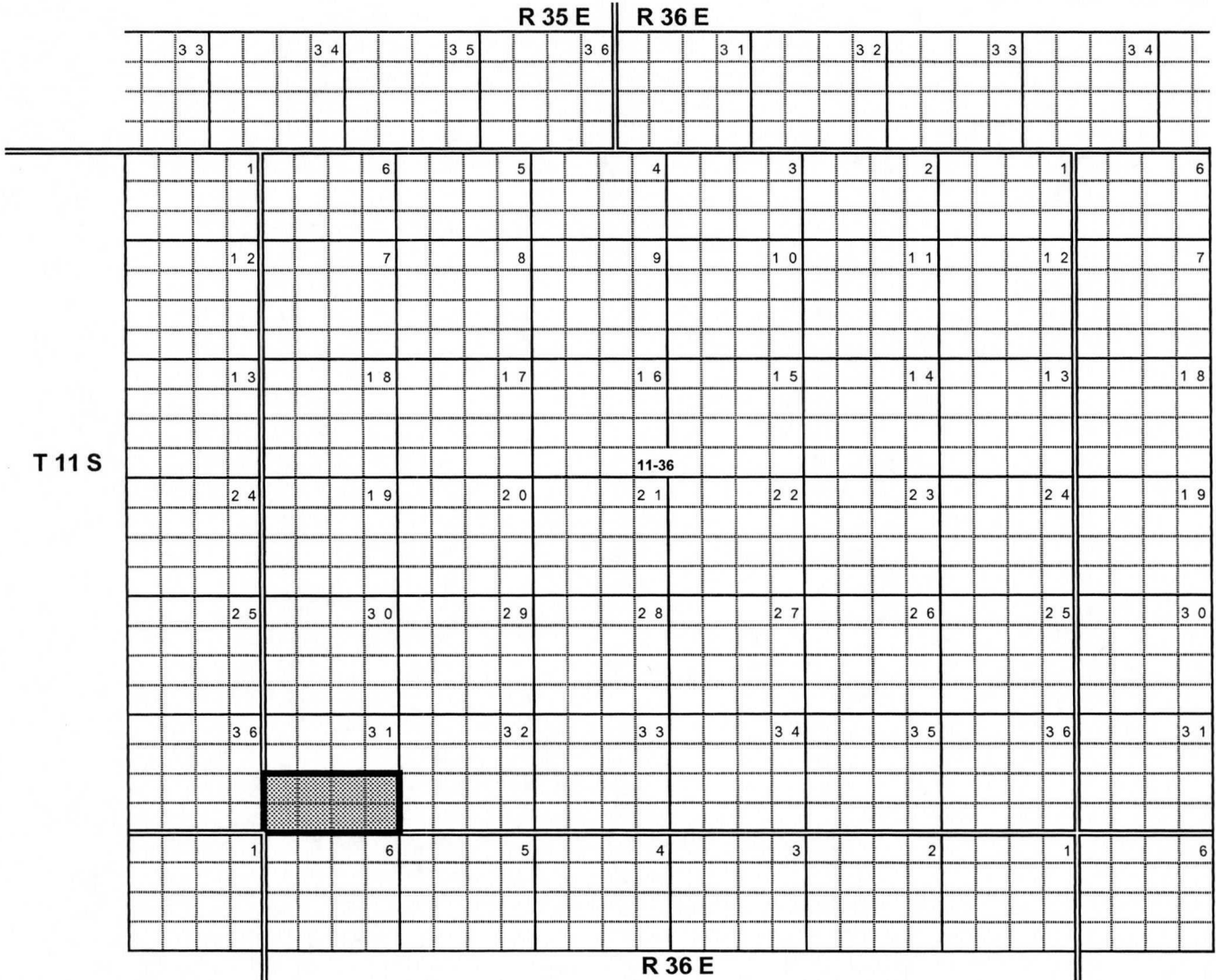
Discovered by the Yates Petroleum Corp., Faron State Unit # 1 (API # 30-025-37075) located in B-5-T9S-R32E, which was completed in the Atoka Formation on June 11, 2005. The top perforations is at 10,577 feet.

_____	Created by R-	T9S, R32E Sec 5	E/2
_____	_____	_____	_____
_____	_____	_____	_____
_____	_____	_____	_____

d)

DEMPSTER MILL; STRAWN (GAS) POOL
T 11 S R 36 E

POOLID 97471
LEA COUNTY
DEPTH 11000-11999



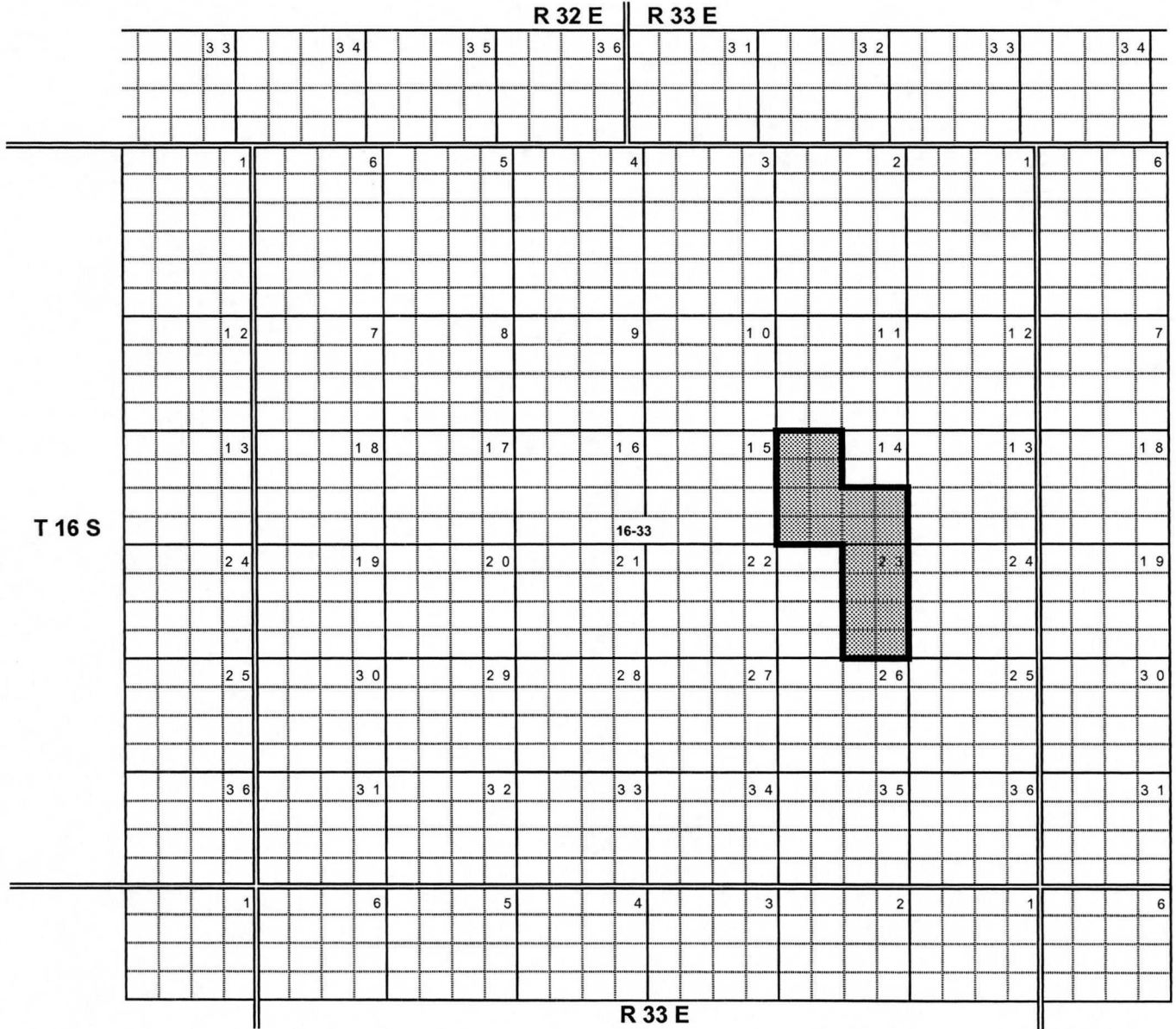
Discovered by the Yates Petroleum Corp., Dempster Mill State Unit # 2 (API # 30-025-36785) located in L-31-T11S-R36E, which was completed in the Strawn Formation on July 21, 2005. The top perforations is at 11,836 feet.

Created by R- _____ T11S, R36E Sec 31 S/2 _____

e)

HUME;GRAYBURG, WEST OIL POOL
T 16 S R 33 E

POOLID 97444
LEA COUNTY
DEPTH 0-4999



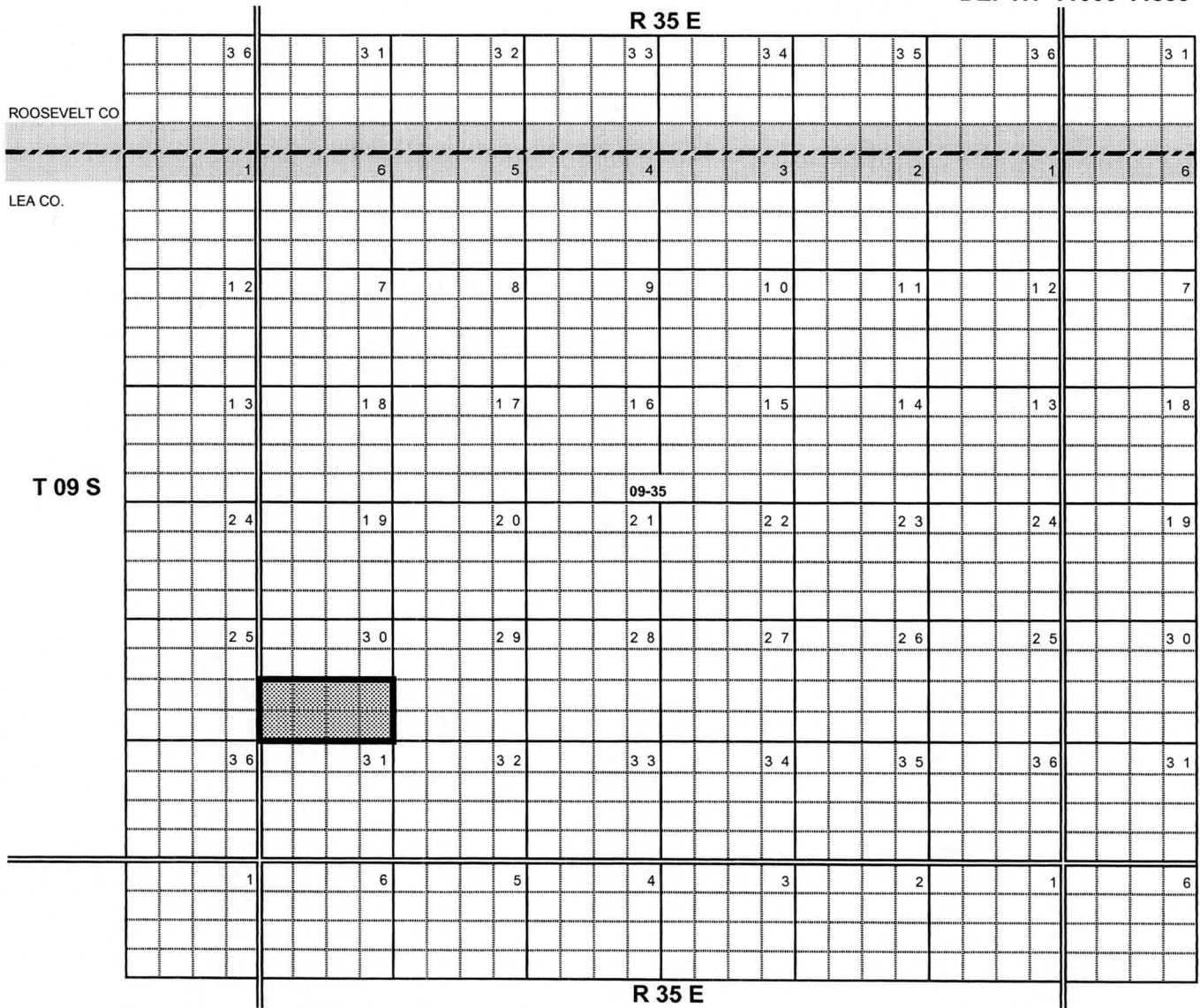
Discovered by the Mack Energy Corp., Snapper State # 1 (API # 30-025-37053) located in F-14-T16S-R33E, which was completed in the Grayburg Formation on May 10, 2005. The top perforations is at 4,398 feet.

_____	Created by R-	T16S, R33E Sec 14	NW/4 and S/2
_____	_____	T16S, R33E Sec 23	E/2
_____	_____	_____	_____
_____	_____	_____	_____

f)

JENKINS;ATOKA, SOUTH (GAS) POOL
T 09 S R 35 E

POOLID 97475
LEA COUNTY
DEPTH 11000-11999



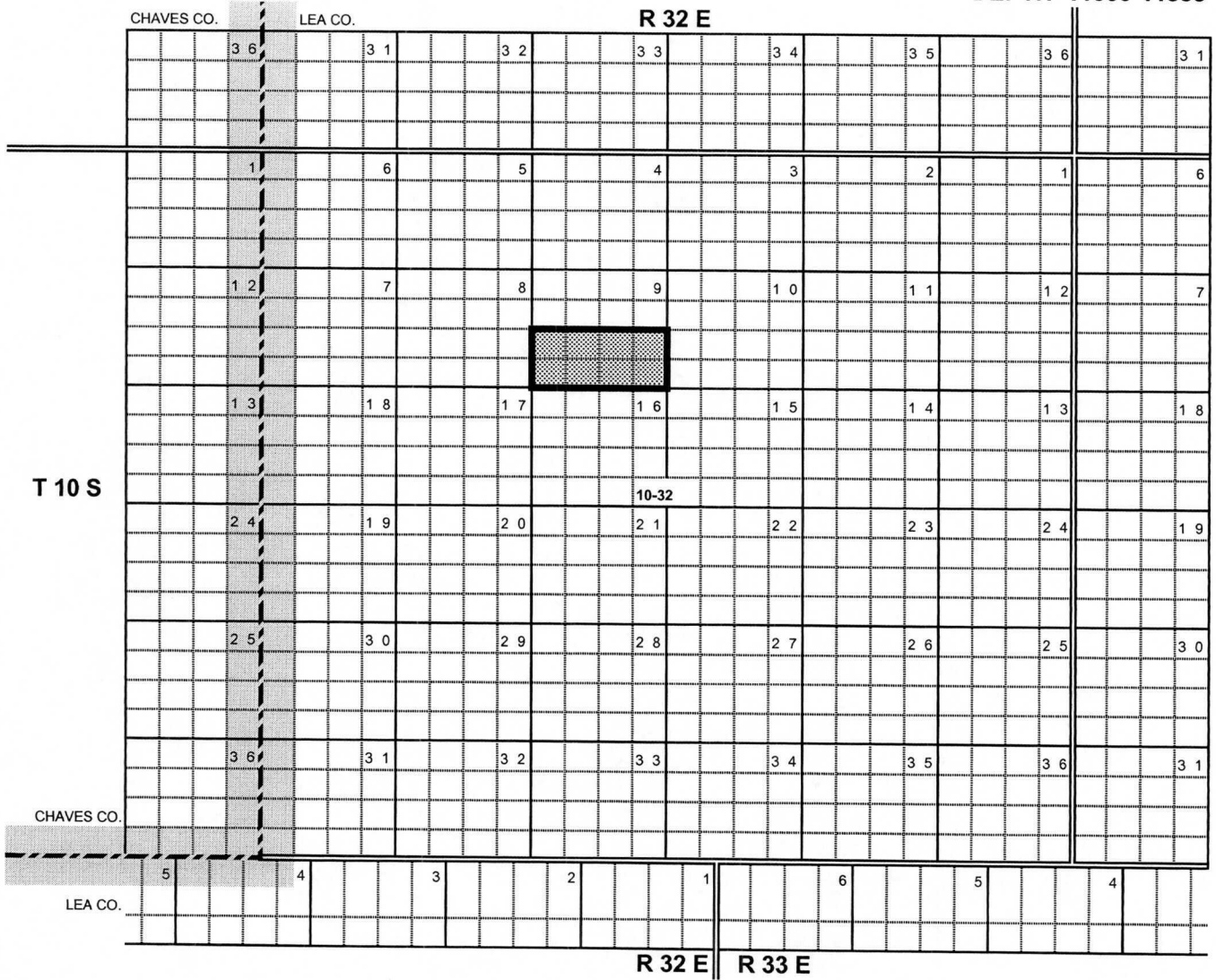
Discovered by the Yates Petroleum Corp., Vince BGH # 1 (API # 30-025-37104) located in J-30-T9S-R35E, which was completed in the Atoka Formation on July 6, 2005. The top perforation is at 11,607 feet.

_____	Created by R-_____	T9S, R35E Sec 30	S/2
_____	_____	_____	_____
_____	_____	_____	_____
_____	_____	_____	_____

g)

MESCALERO;MORROW, NORTH (GAS) POOL
T 10 S R 32 E

POOLID 97472
LEA COUNTY
DEPTH 11000-11999



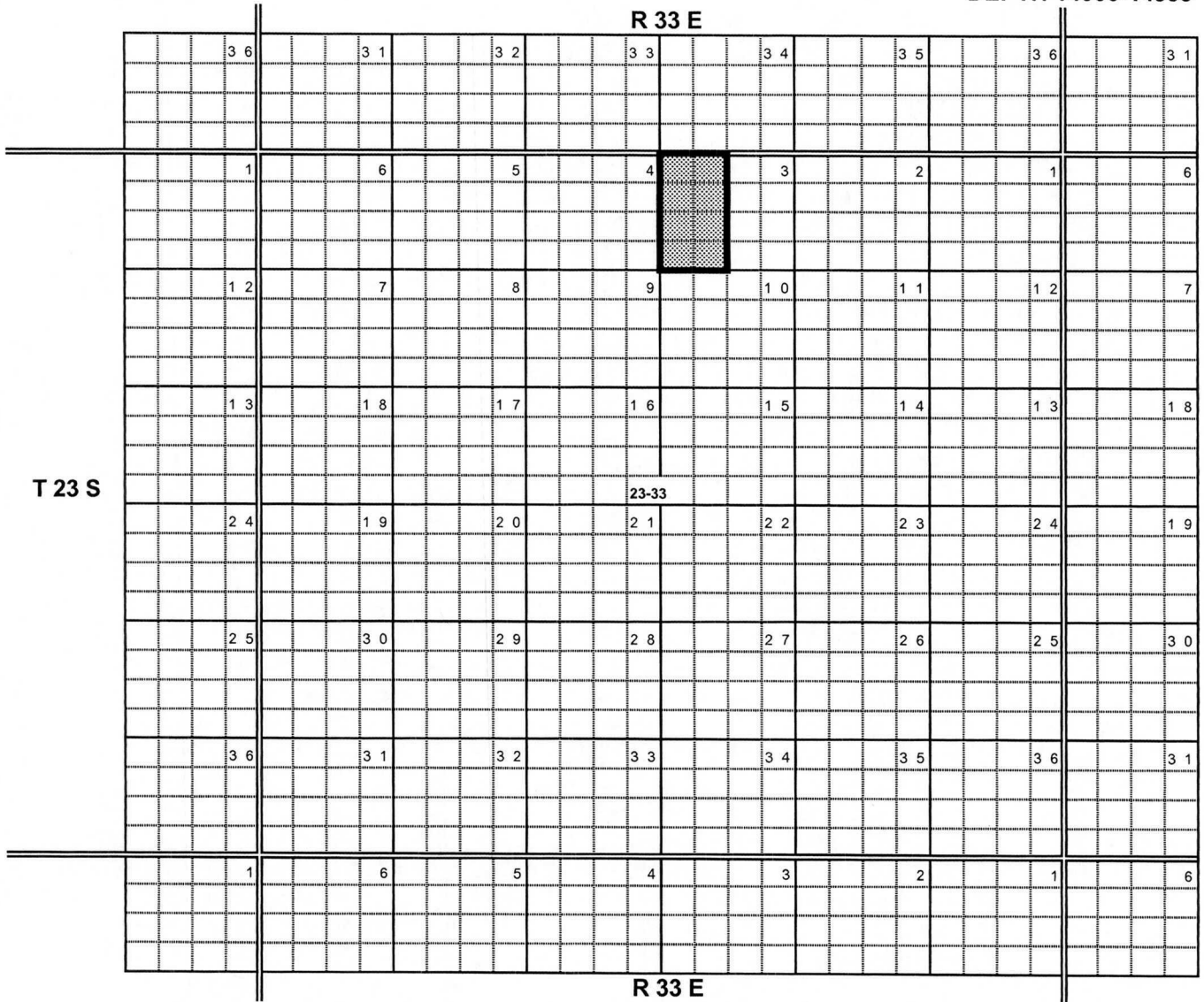
Discovered by the Yates Petroleum Corp., Fender State Unit # 1 (API # 30-025-00012) located in K-9-T10S-R32E, which was completed in the Morrow Formation on August 4, 2005. The top perforations is at 11,244 feet.

_____	Created by R-	T10S, R32E Sec 9	S/2
_____	_____	_____	_____
_____	_____	_____	_____
_____	_____	_____	_____

h)

PRONGHORN;MORROW, EAST (GAS) POOL
T 23 S R 33 E

POOLID 97468
LEA COUNTY
DEPTH 14000-14999



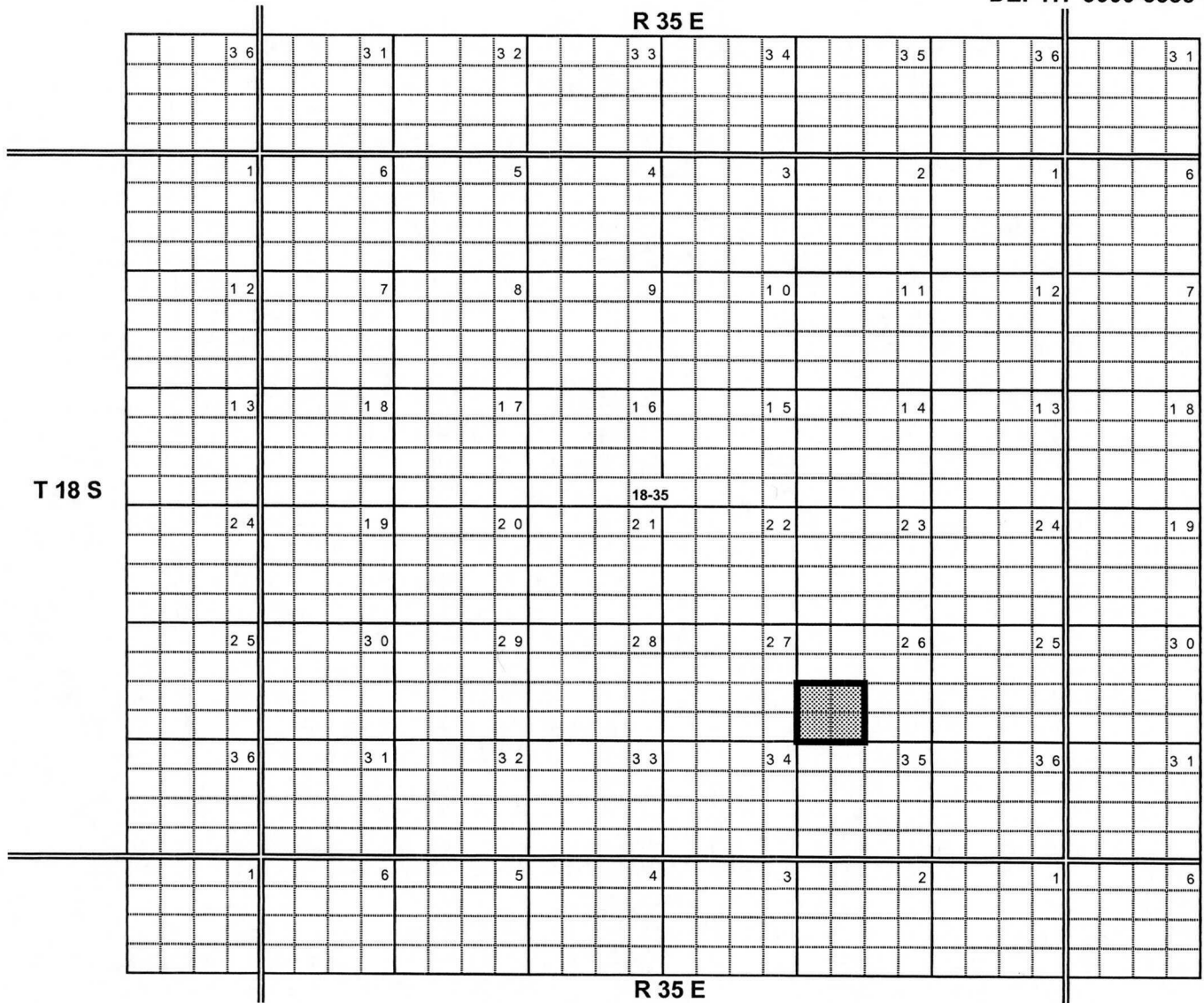
Discovered by the Chesapeake Operating Inc., Gurney 3 State # 1 (API # 30-025-37082) located in K-3-T23S-R33E, which was completed in the Morrow Formation on June 4, 2005. The top perforations is at 14,679 feet.

Created by R- _____ T23S, R33E Sec 3 W/2 _____

i)

REEVES;WOLFCAMP, SOUTH OIL POOL
T 18 S R 35 E

POOLID 97467
LEA COUNTY
DEPTH 9000-9999



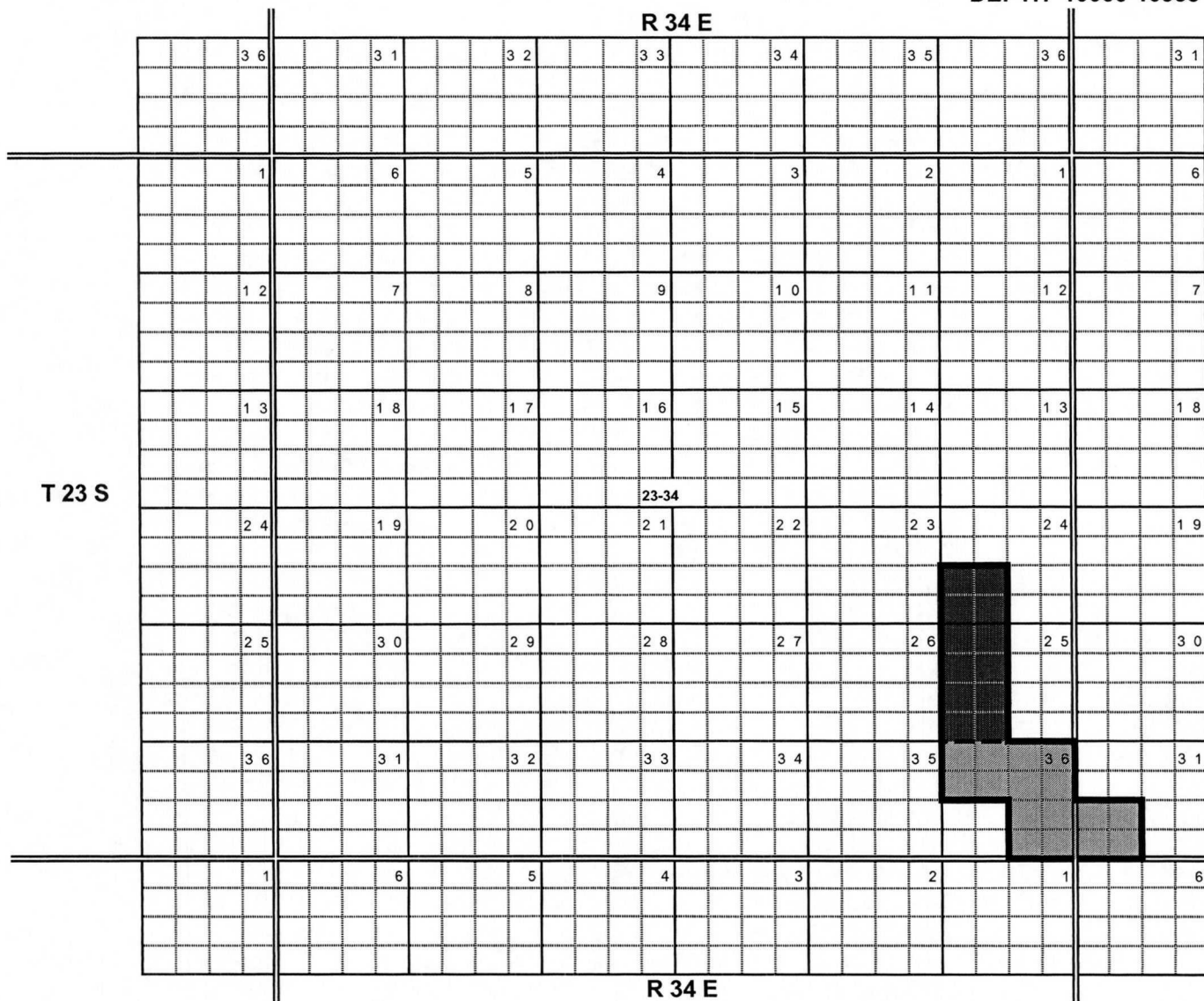
Discovered by the Paladin Energy Corp., South Vacuum Unit # 261 (API # 30-025-03134) located in M-26-T18S-R35E, which was completed in the Wolfcamp Formation on June 8, 2005. The top perforations is at 9,950 feet.

_____	Created by R-	_____	T18S, R35E Sec 26	_____	SW/4
_____	_____	_____	_____	_____	_____
_____	_____	_____	_____	_____	_____
_____	_____	_____	_____	_____	_____


m)

ANTELOPE RIDGE; BONE SPRING OIL POOL
T 23 S R 34 E

POOLID 2200
LEA COUNTY
DEPTH 10000-10999



PRESENT POOL AREA

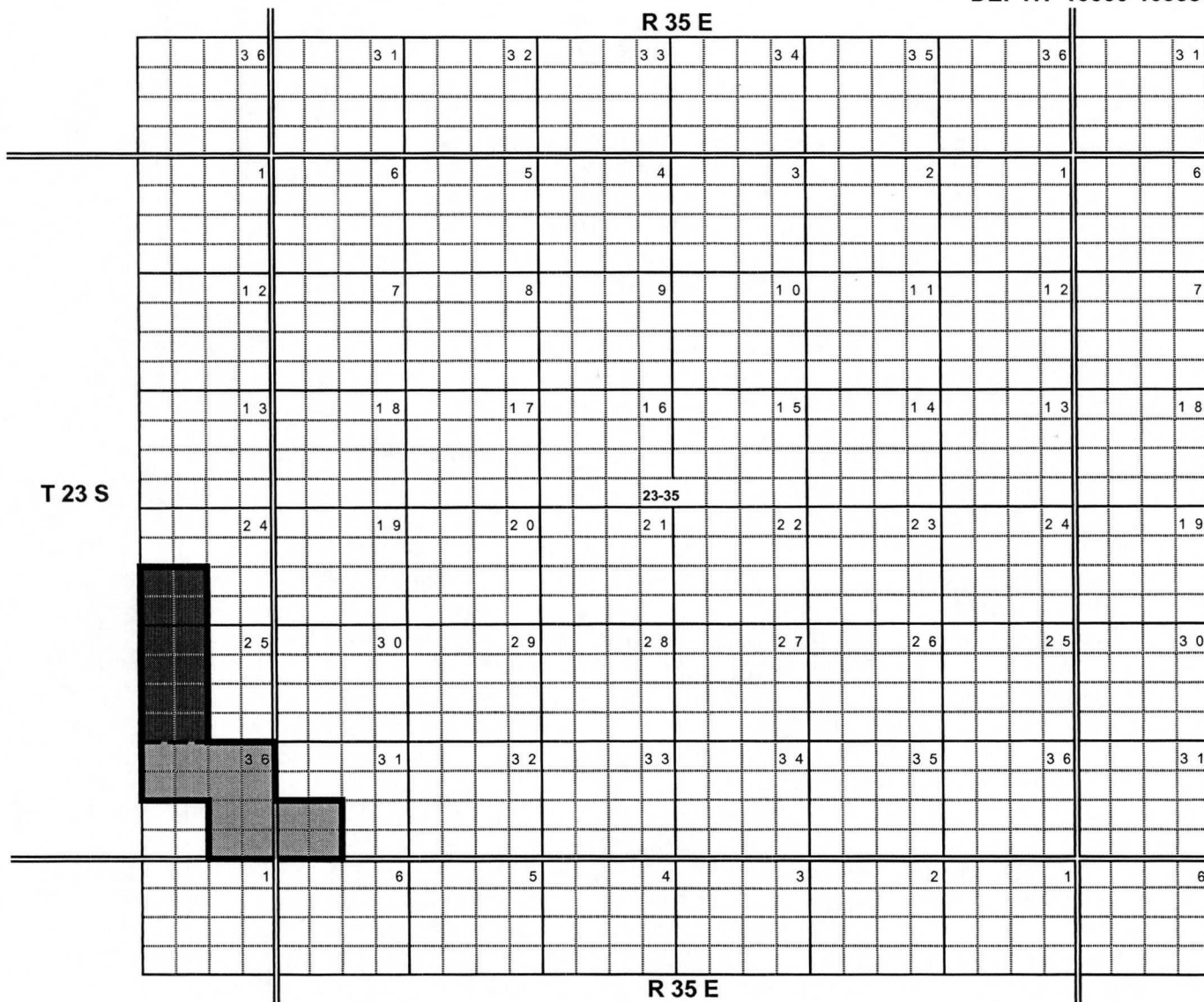


ACREAGE ADDED TO POOL T23S R34E SEC 36: N/2 & SE/4

m)

ANTELOPE RIDGE; BONE SPRING OIL POOL
T 23 S R 35 E

POOLID 2200
LEA COUNTY
DEPTH 10000-10999



PRESENT POOL AREA

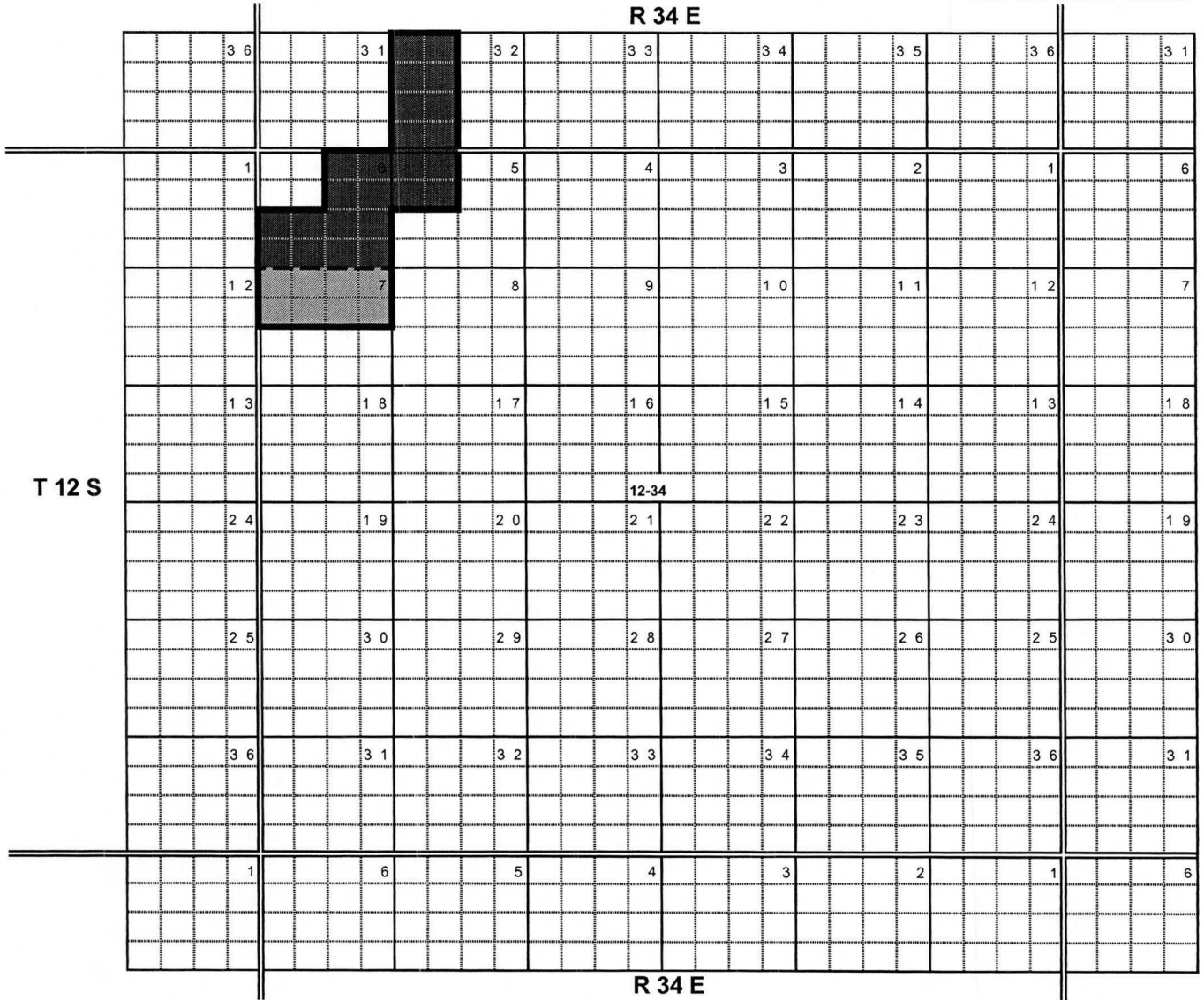


ACREAGE ADDED TO POOL T23S R35E SEC 31: SW/4

n)

BAGLEY;MORROW, EAST (GAS) POOL
T 12 S R 34 E

POOLID 97424
LEA COUNTY
DEPTH 12000-12999



PRESENT POOL AREA

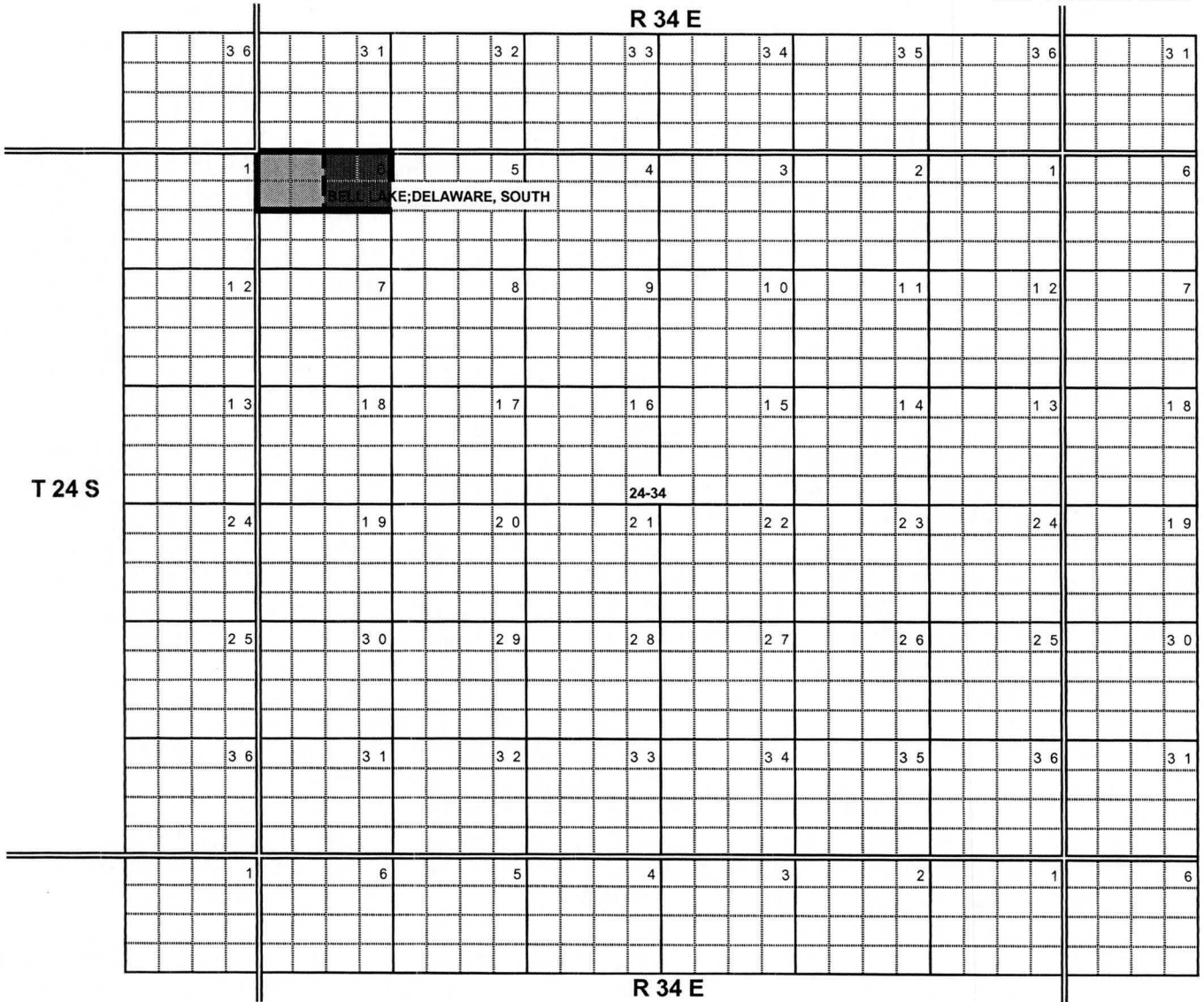


ACREAGE ADDED TO POOL T12S R34E SEC 7: N/2


o)

BELL LAKE; DELAWARE, SOUTH OIL POOL
T 24 S R 34 E

POOLID 97051
LEA COUNTY
DEPTH 8000-8999



PRESENT POOL AREA

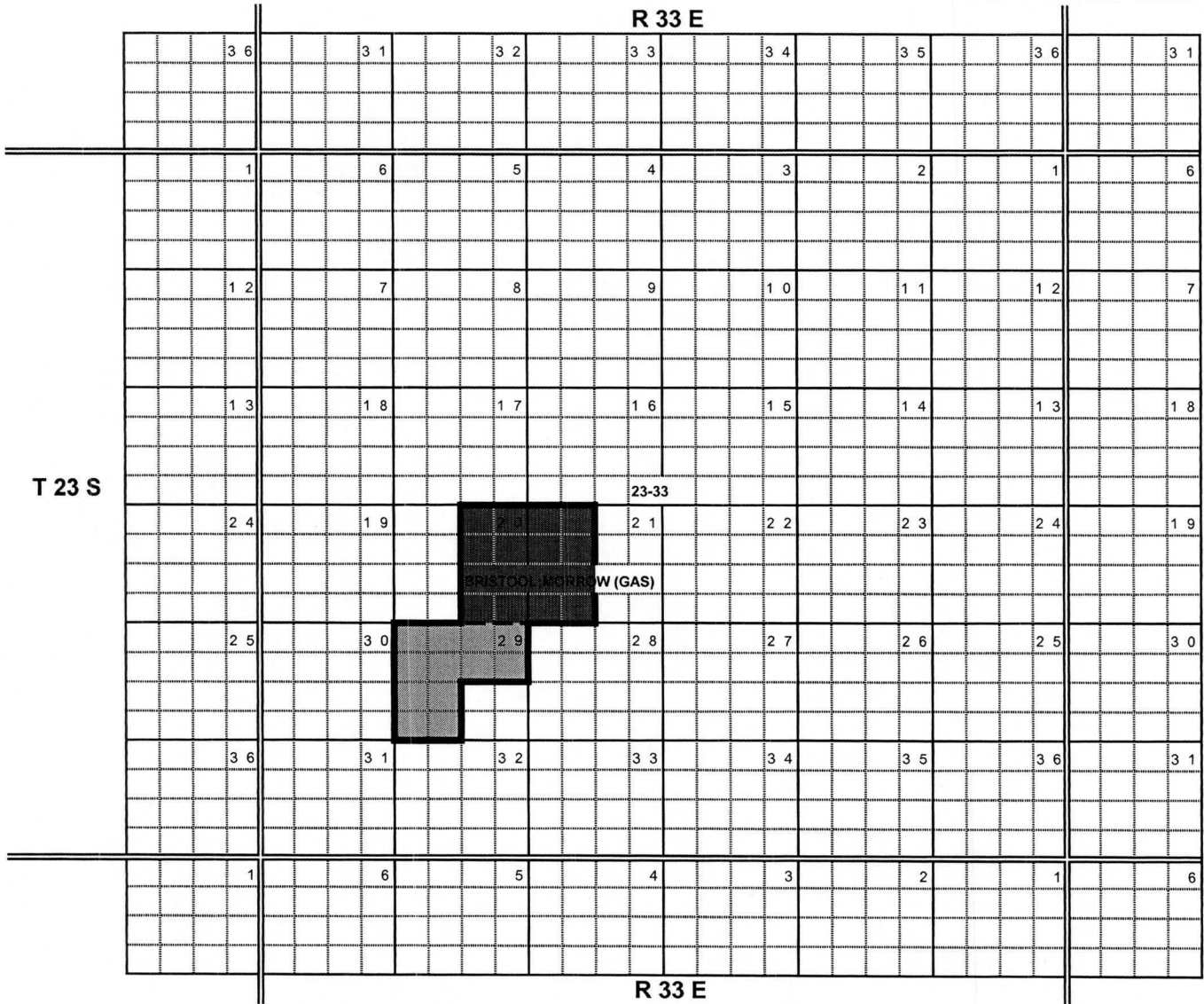


ACREAGE ADDED TO POOL T24S R34E SEC 6: NW/4


p)

BRINNINSTOOL;MORROW (GAS) POOL
T 23 S R 33 E

POOLID 72880
LEA COUNTY
DEPTH 15000-15999



PRESENT POOL AREA




ACREAGE ADDED TO POOL T23S R33E SEC 29: W/2 & NE/4


q)

BRUNSON;DRINKARD-ABO OIL POOL
(Formally Brunson:Abo, South)
T 22 S R 38 E

POOLID 7900
LEA COUNTY
DEPTH 6000-6999



PRESENT POOL AREA

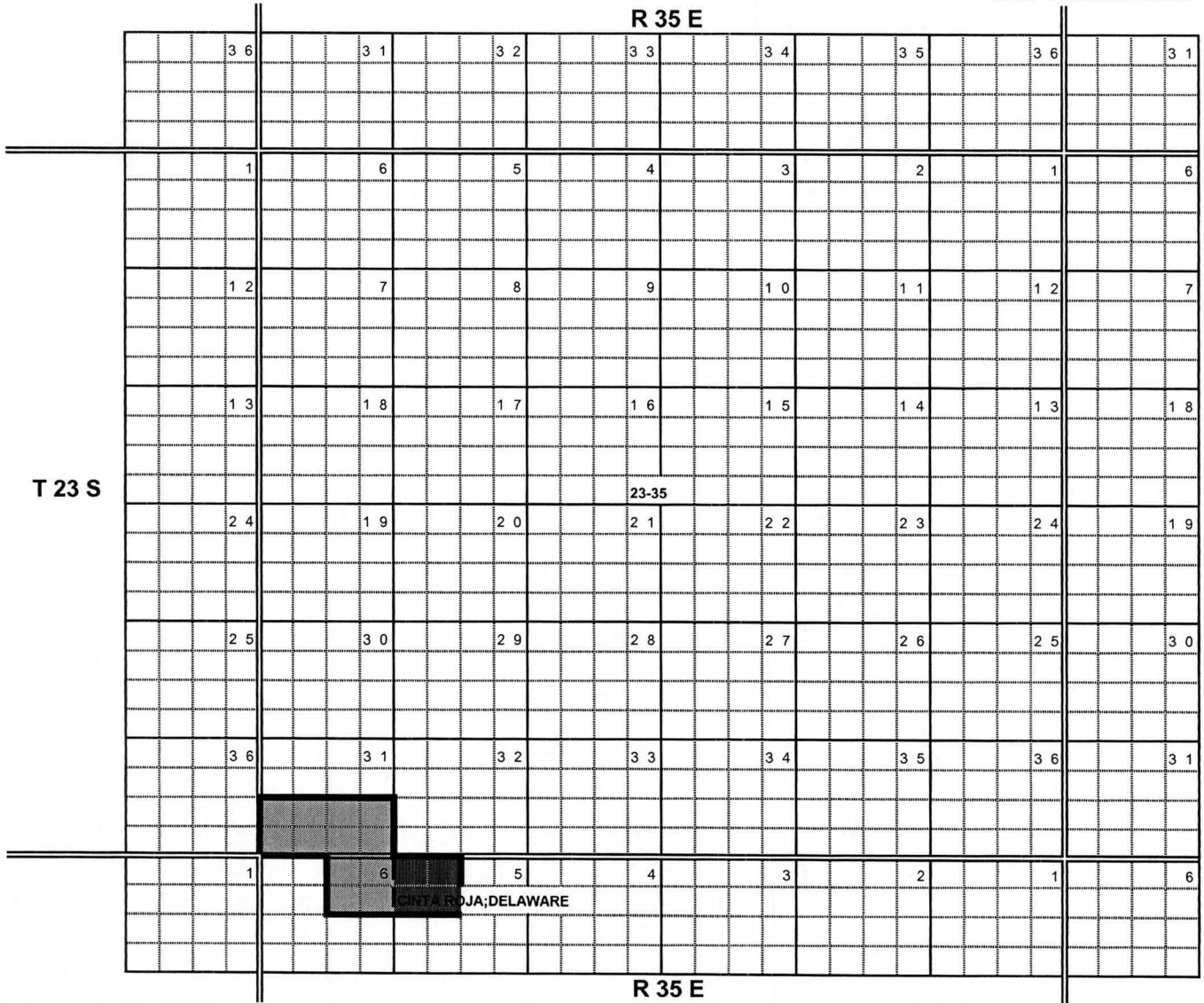


ACREAGE ADDED TO POOL T22S R38E SEC 8: N/2

r)

CINTA ROJA;DELAWARE OIL POOL
T 23 S R 35 E

POOLID 96341
LEA COUNTY
DEPTH 8000-8999



PRESENT POOL AREA

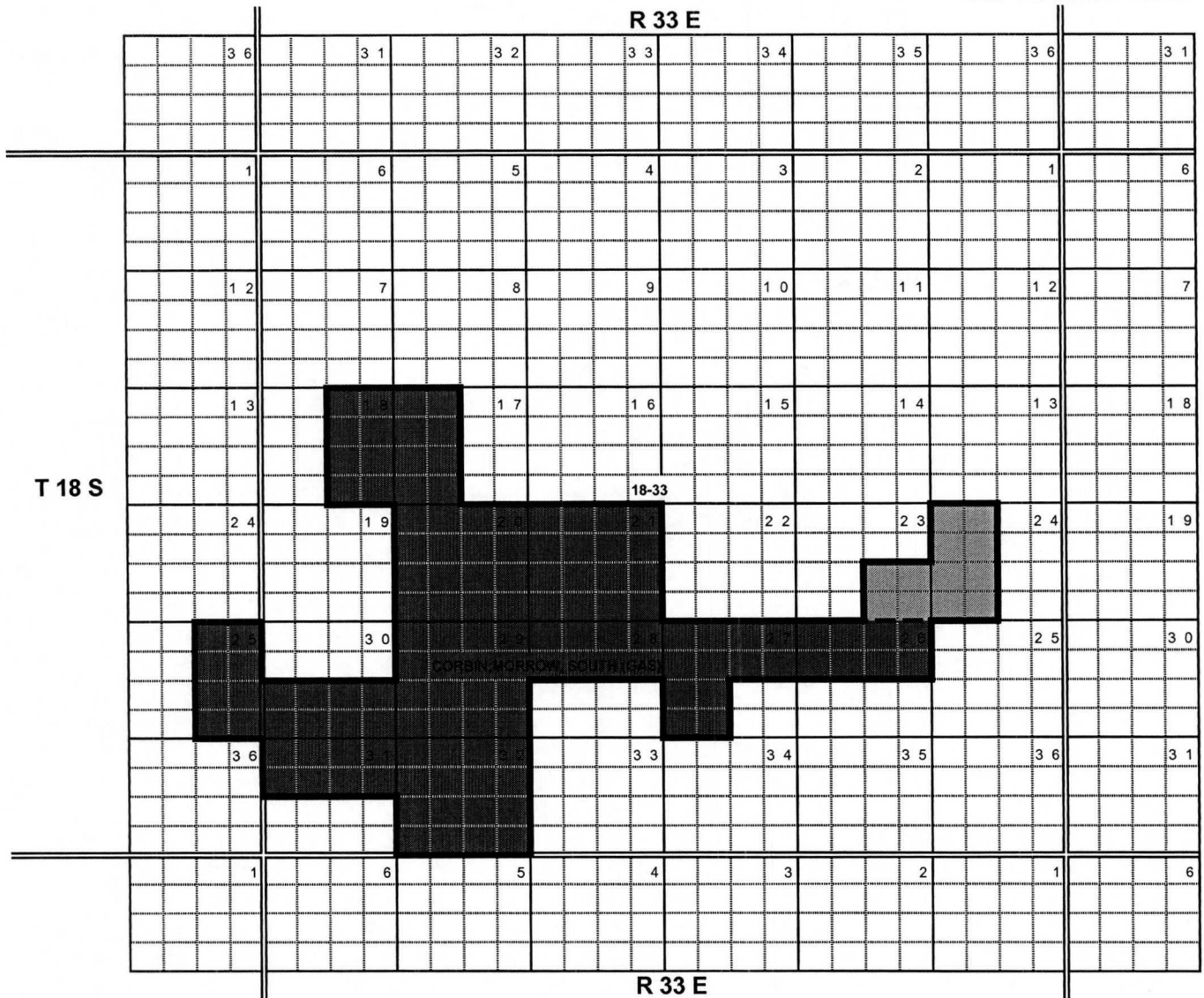


ACREAGE ADDED TO POOL T23S R35E SEC 31: S/2

s)

CORBIN;MORROW, SOUTH (GAS) POOL
T 18 S R 33 E

POOLID 75080
LEA COUNTY
DEPTH 13000-13999



PRESENT POOL AREA

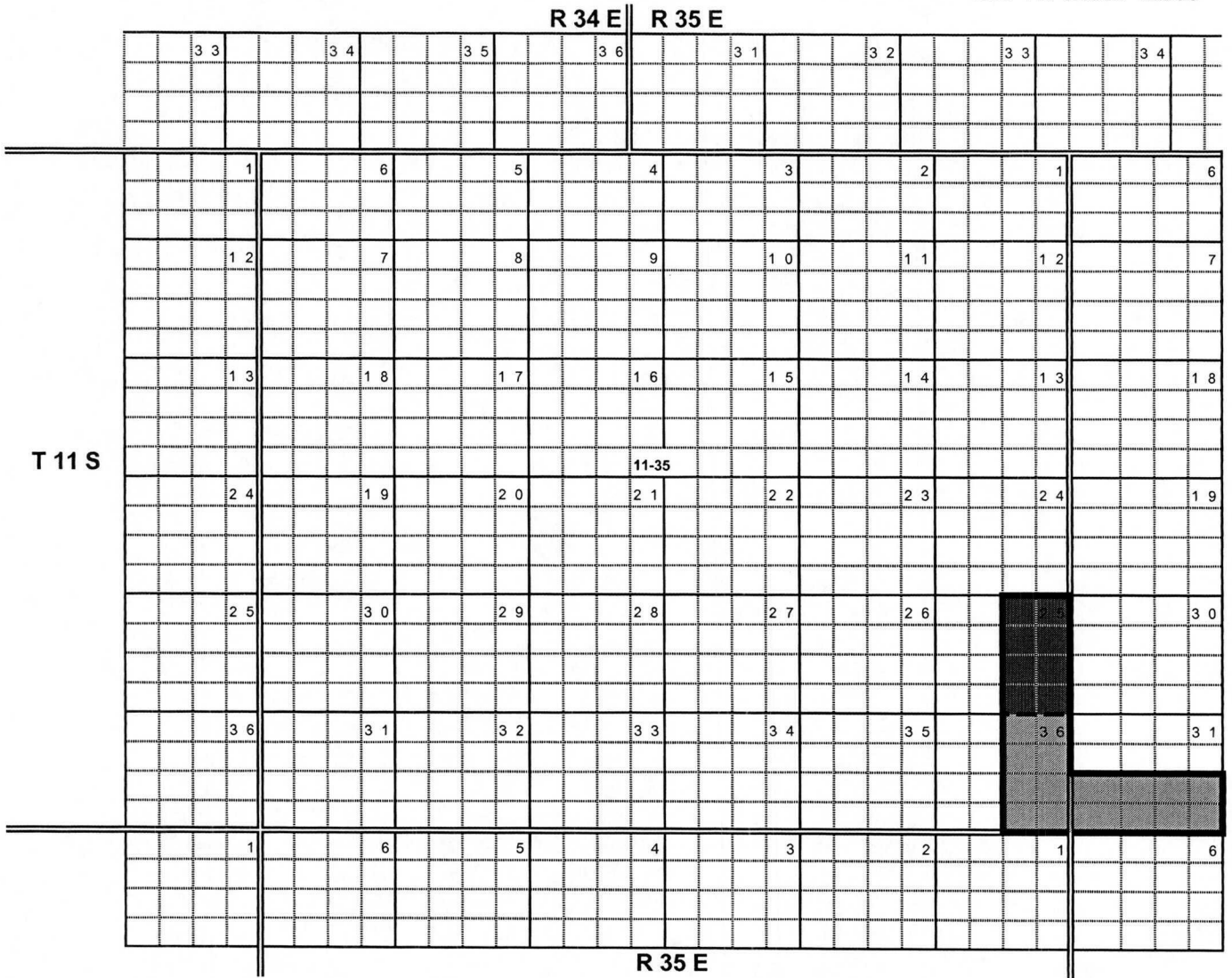


ACREAGE ADDED TO POOL T18S R33E SEC 23: SE/4
SEC 24: W/2

t)

DEMPSTER MILL; ATOKA (GAS) POOL
T 11 S R 35 E

POOLID 97299
LEA COUNTY
DEPTH 12000-12999



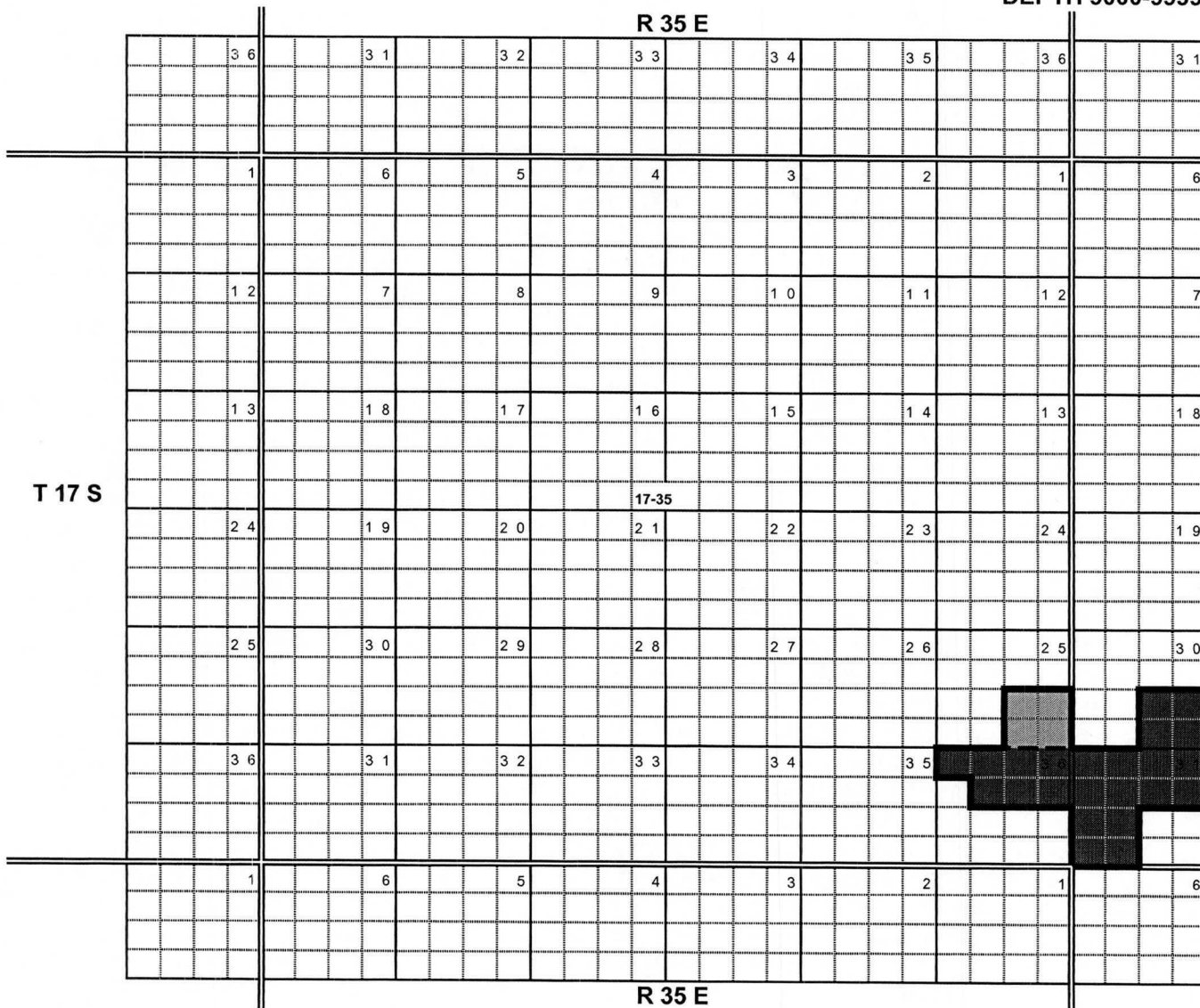
PRESENT POOL AREA

ACREAGE ADDED TO POOL T 11 S R 35 E SEC 36: E/2

u)

DOUBLE A; ABO, SOUTH OIL POOL
T 17 S R 35 E

POOLID 19050
LEA COUNTY
DEPTH 9000-9999



PRESENT POOL AREA


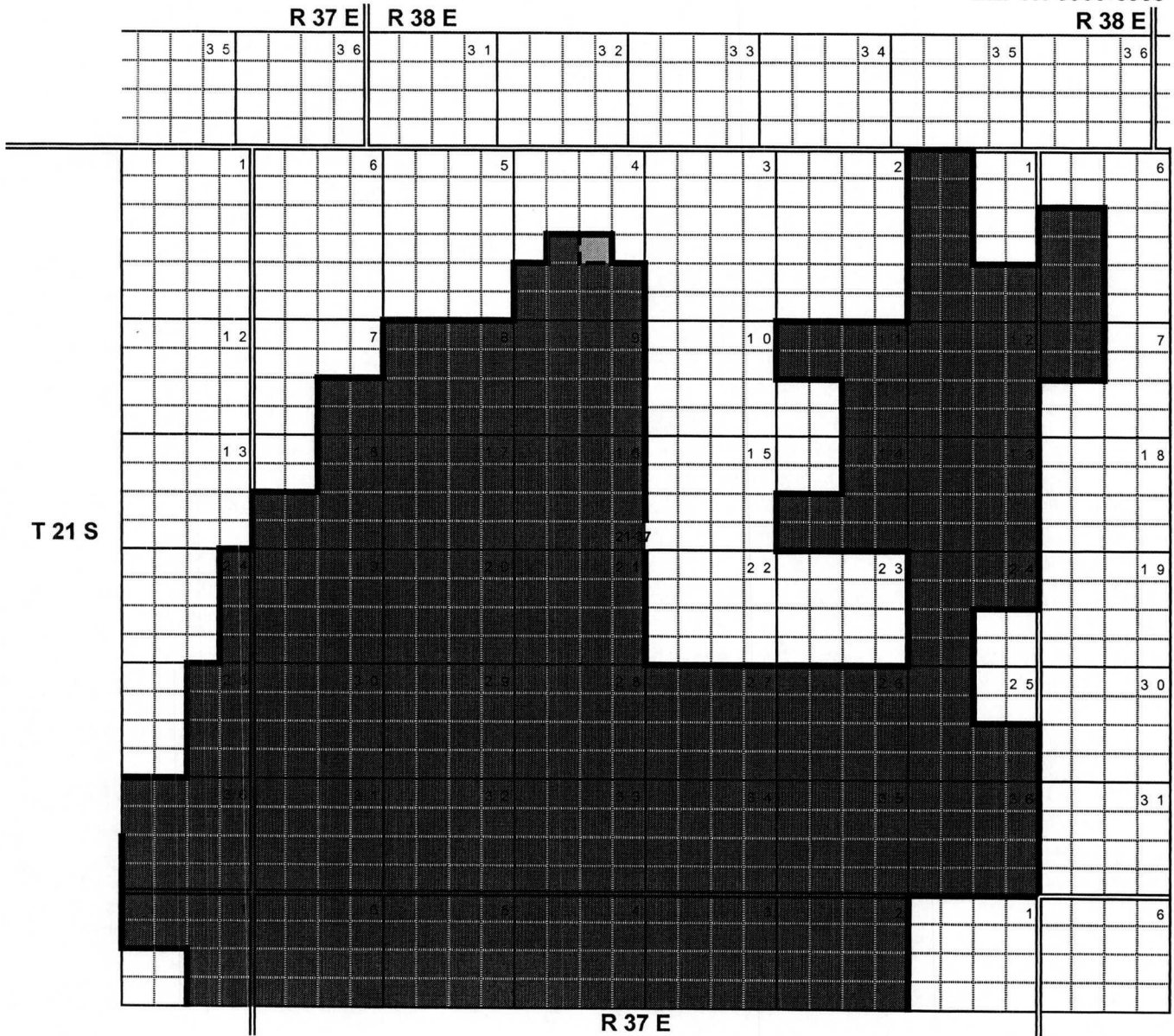


ACREAGE ADDED TO POOL T17S R35E SEC 25: SE/4

v)

DRINKARD OIL POOL
T 21 S R 37 E

POOLID 19190
LEA COUNTY
DEPTH 6000-6999



PRESENT POOL AREA


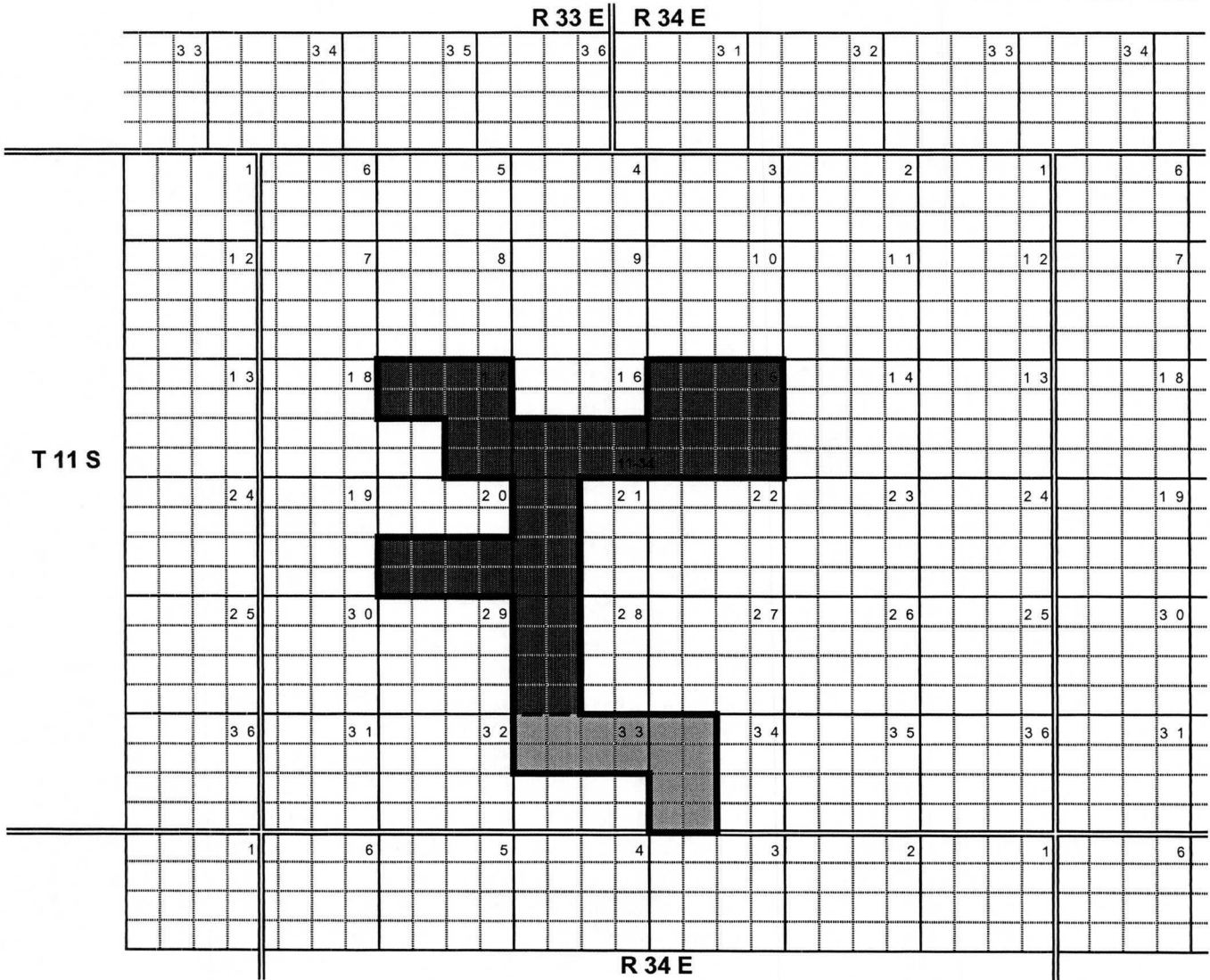


ACREAGE ADDED TO POOL T21S R37E SEC 4: Lot 15


w)

EIGHT MILE DRAW; MORROW, NW (GAS) POOL
T 11 S R 34 E

POOLID 97190
LEA COUNTY
DEPTH 12000-12999



PRESENT POOL AREA



ACREAGE ADDED TO POOL

T 11 S R 34 E

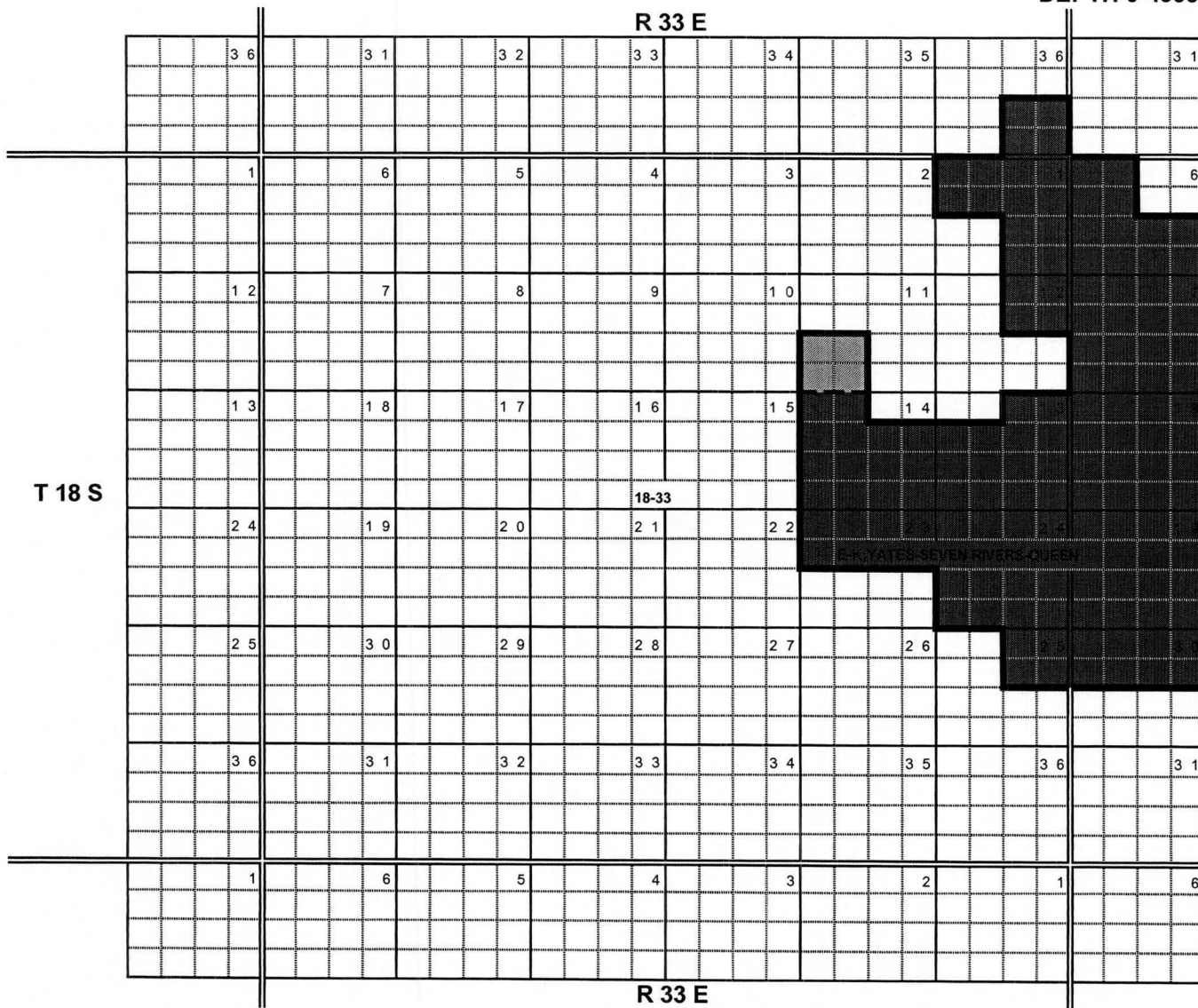
SEC 33: N/2

SEC 34: W/2

x)

E-K:YATES-SEVEN RIVERS-QUEEN OIL POOL
T 18 S R 33 E

POOLID 19950
LEA COUNTY
DEPTH 0-4999



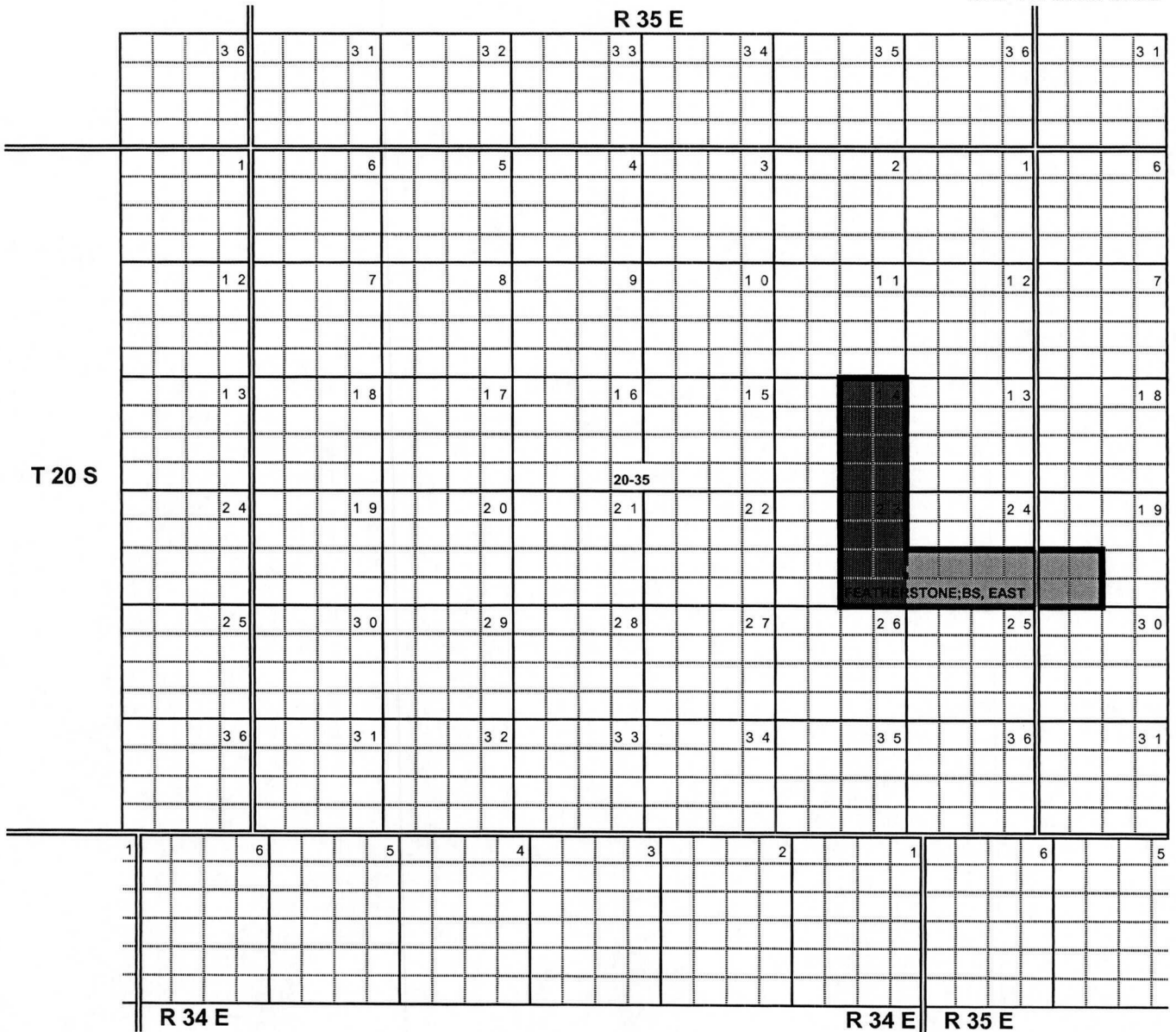
PRESENT POOL AREA




ACREAGE ADDED TO POOL T18S R33E SEC 11: SW/4

FEATHERSTONE;BONE SPRING, EAST OIL POOL
T 20 S R 35 E

POOLID 24270
LEA COUNTY
DEPTH 9000-9999



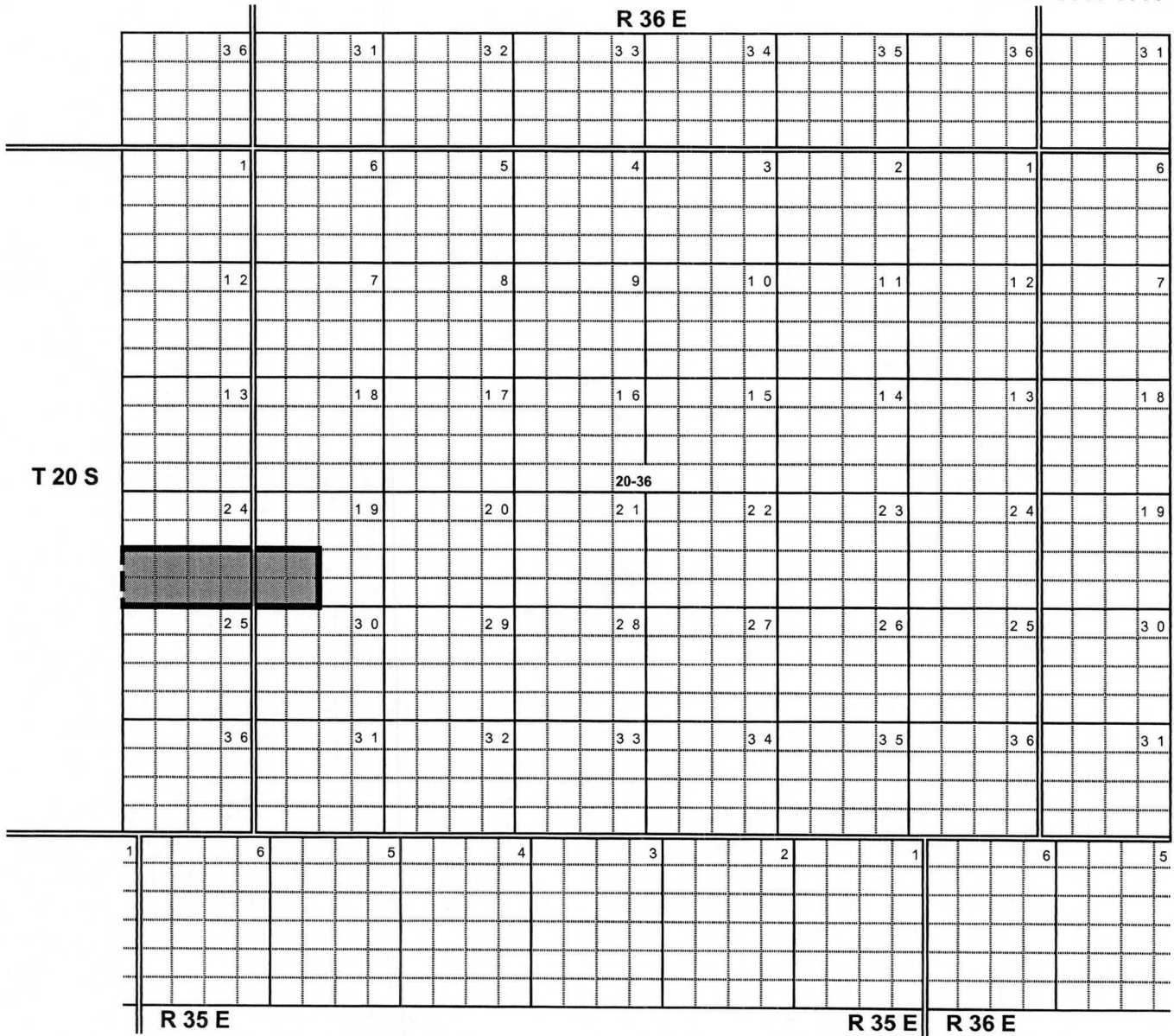
PRESENT POOL AREA



ACREAGE ADDED TO POOL T20S R35E SEC 24: S/2

FEATHERSTONE; BONE SPRING, EAST OIL POOL
T 20 S R 36 E

POOLID 24270
LEA COUNTY
DEPTH 9000-9999



PRESENT POOL AREA

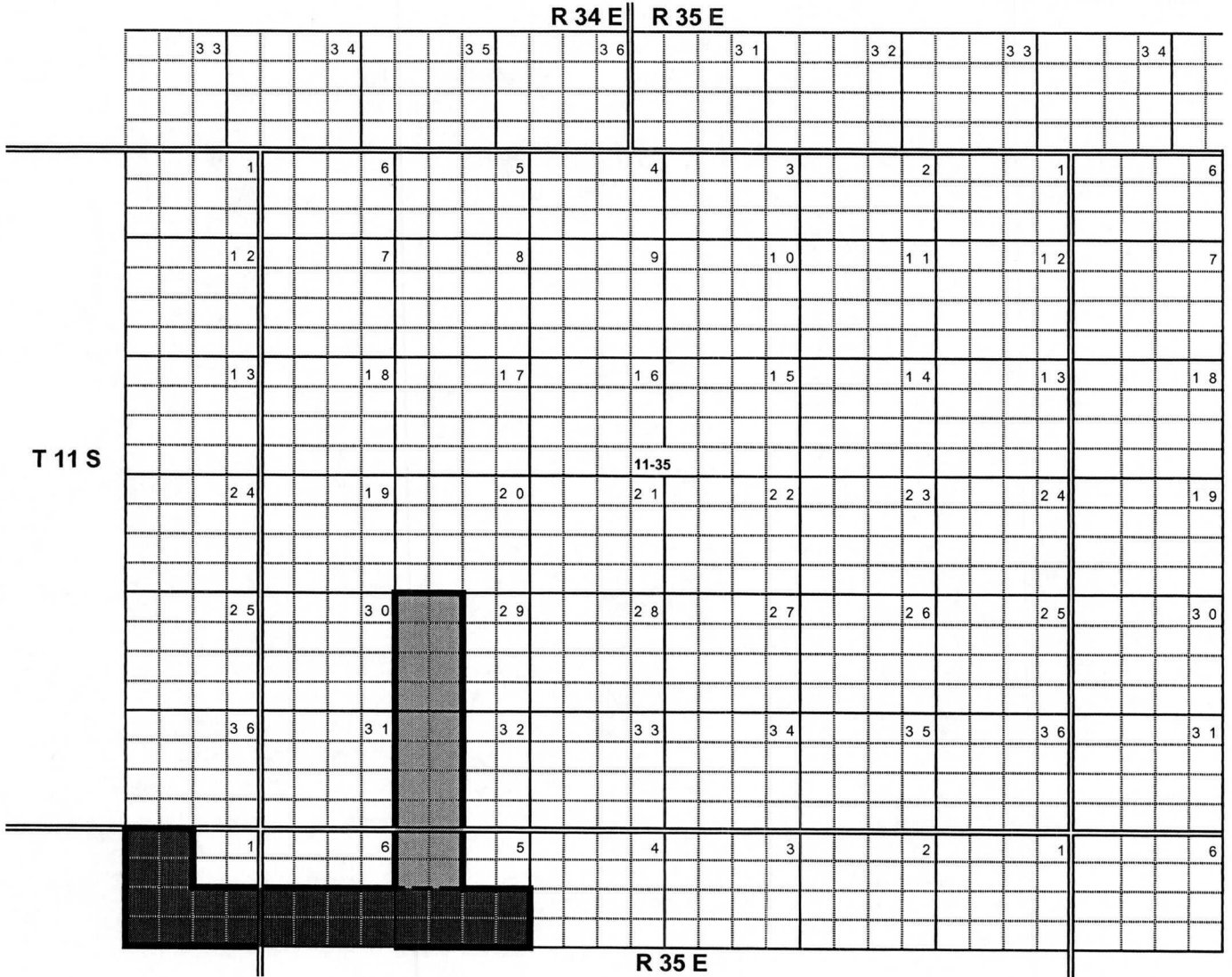


ACREAGE ADDED TO POOL T20S R36E SEC 19: SW/4


z)

FOUR LAKES;MISSISSIPPIAN (GAS) POOL
T 11 S R 35 E

POOLID 97053
LEA COUNTY
DEPTH 12000-12999



PRESENT POOL AREA



ACREAGE ADDED TO POOL

T11S R35E

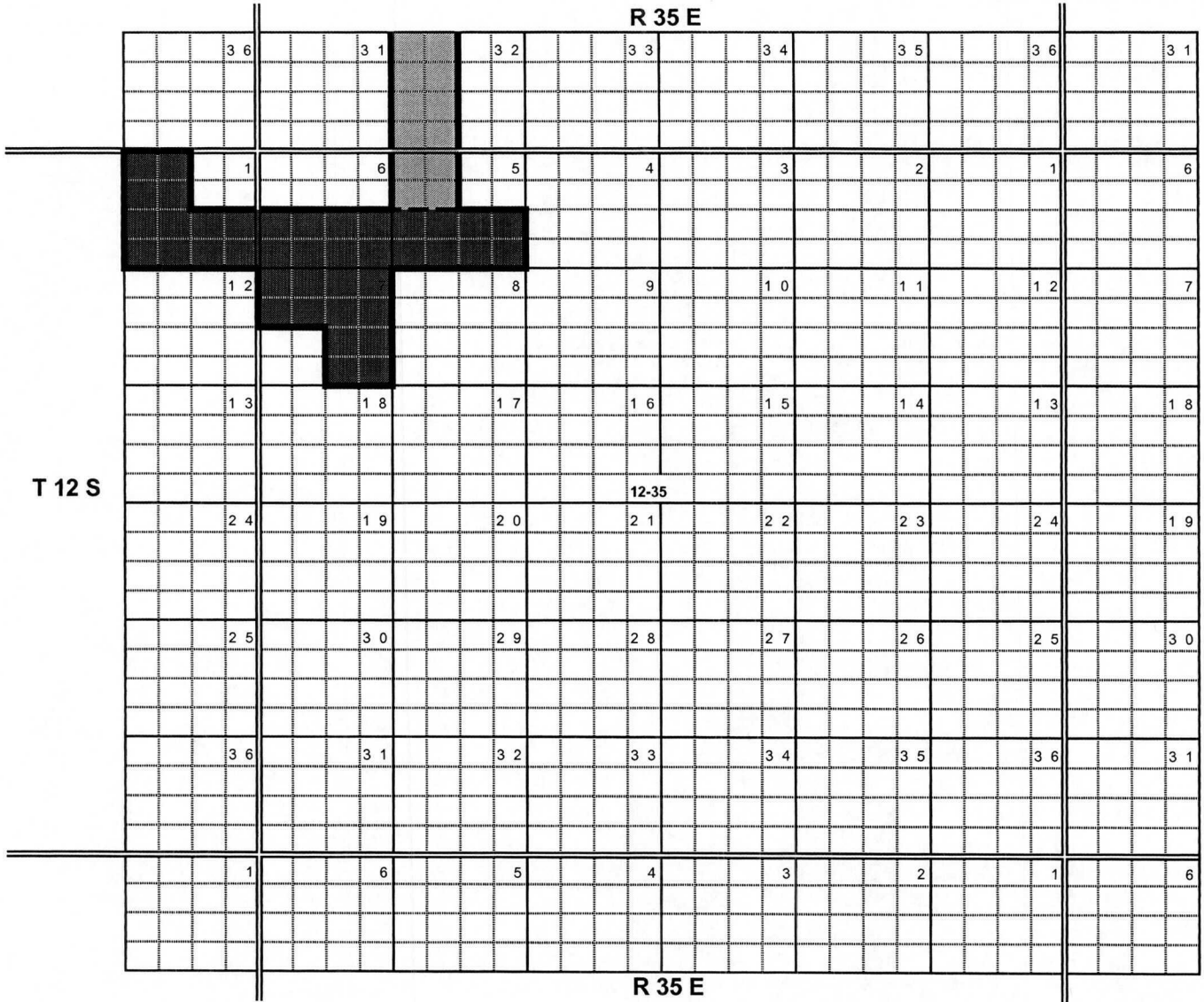
SEC 29: W/2

SEC 32: W/2

z)

FOUR LAKES; MISSISSIPPIAN (GAS) POOL
T 12 S R 35 E

POOLID 97053
LEA COUNTY
DEPTH 12000-12999



PRESENT POOL AREA

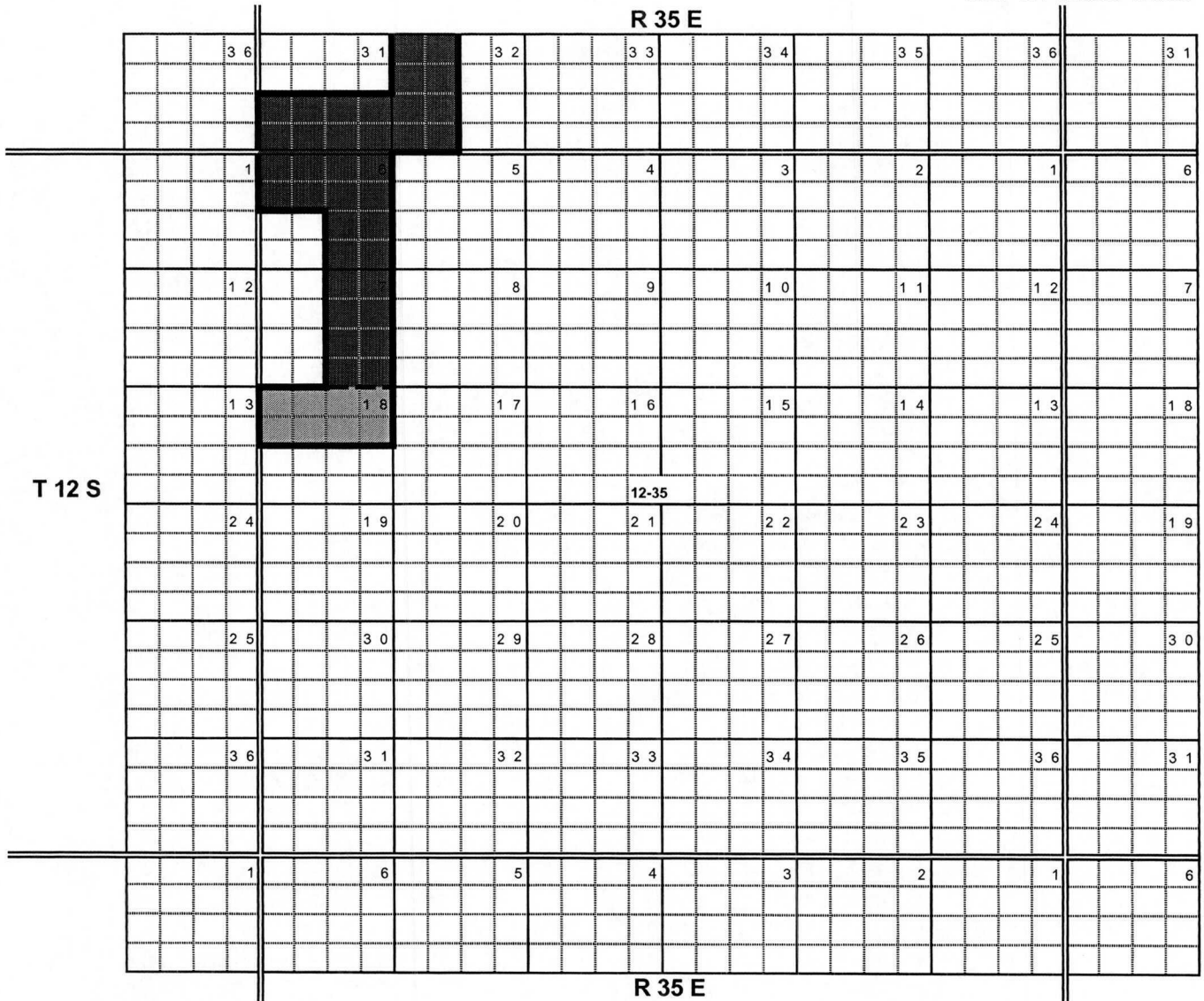


ACREAGE ADDED TO POOL T12S R35E SEC 5: NW/4

aa)

FOUR LAKES;MORROW (GAS) POOL
T 12 S R 35 E

POOLID 97082
LEA COUNTY
DEPTH 12000-12999



PRESENT POOL AREA

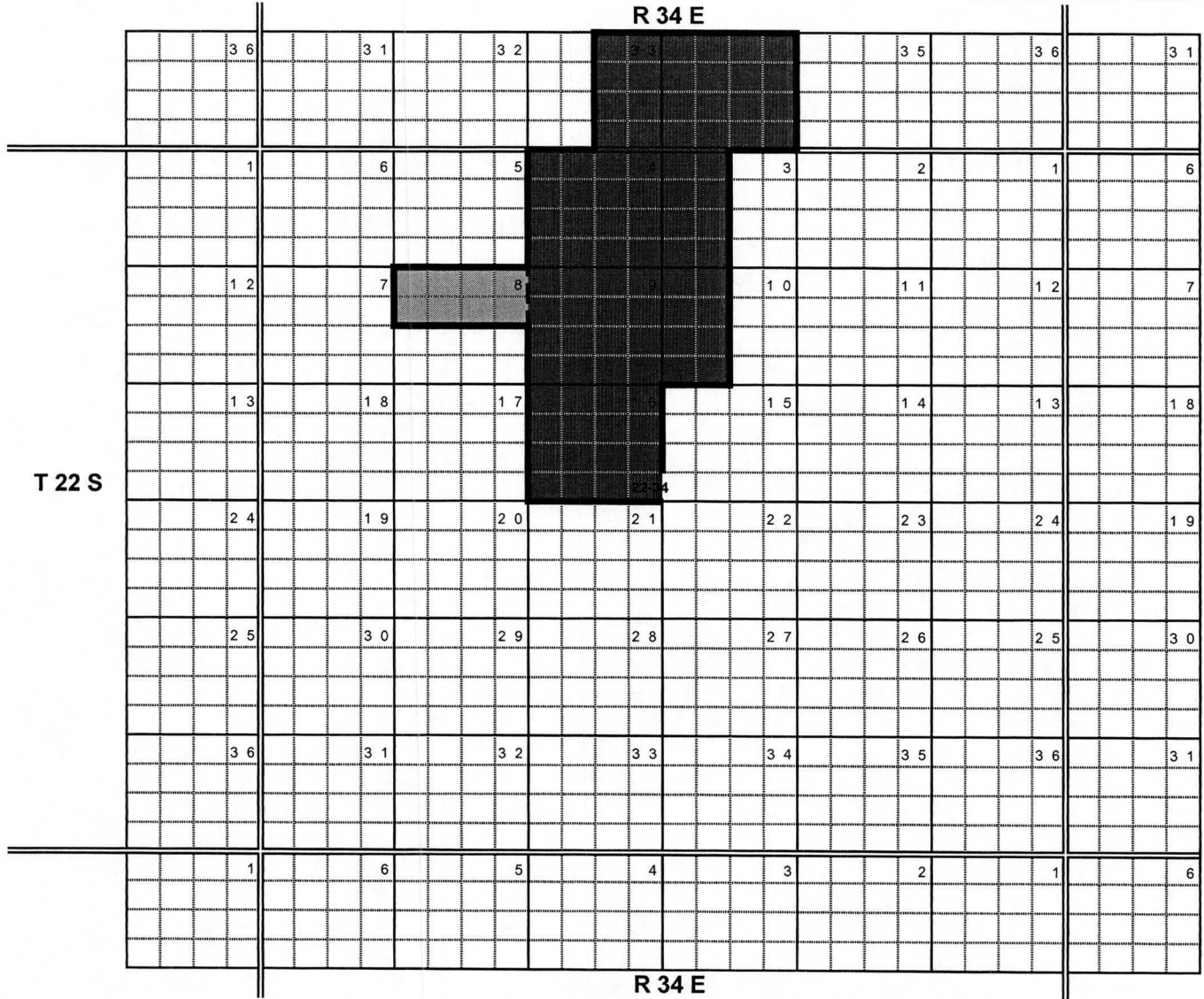


ACREAGE ADDED TO POOL T12S R35E SEC 18: N/2


cc)

GRAMA RIDGE;MORROW (GAS) POOL
T 22 S R 34 E

POOLID 77680
LEA COUNTY
DEPTH 12000-12999



PRESENT POOL AREA

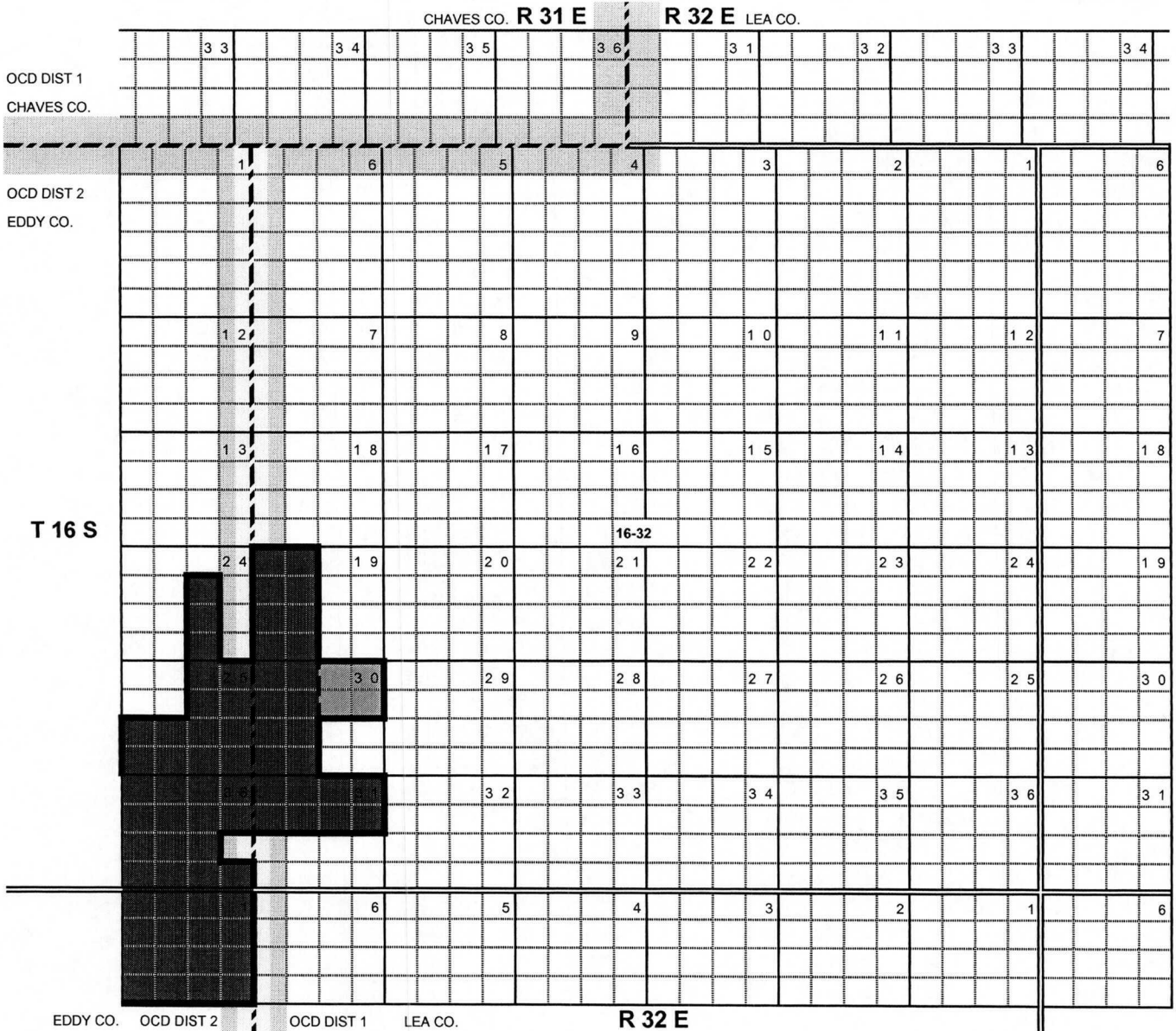


ACREAGE ADDED TO POOL T22S R34E SEC 8: N/2


ad)

GRAYBURG JACKSON; 7 RVRS-QU-GB-SA OIL POOL
T 16 S R 32 E

POOLID 28509
LEA COUNTY
DEPTH 0-4999



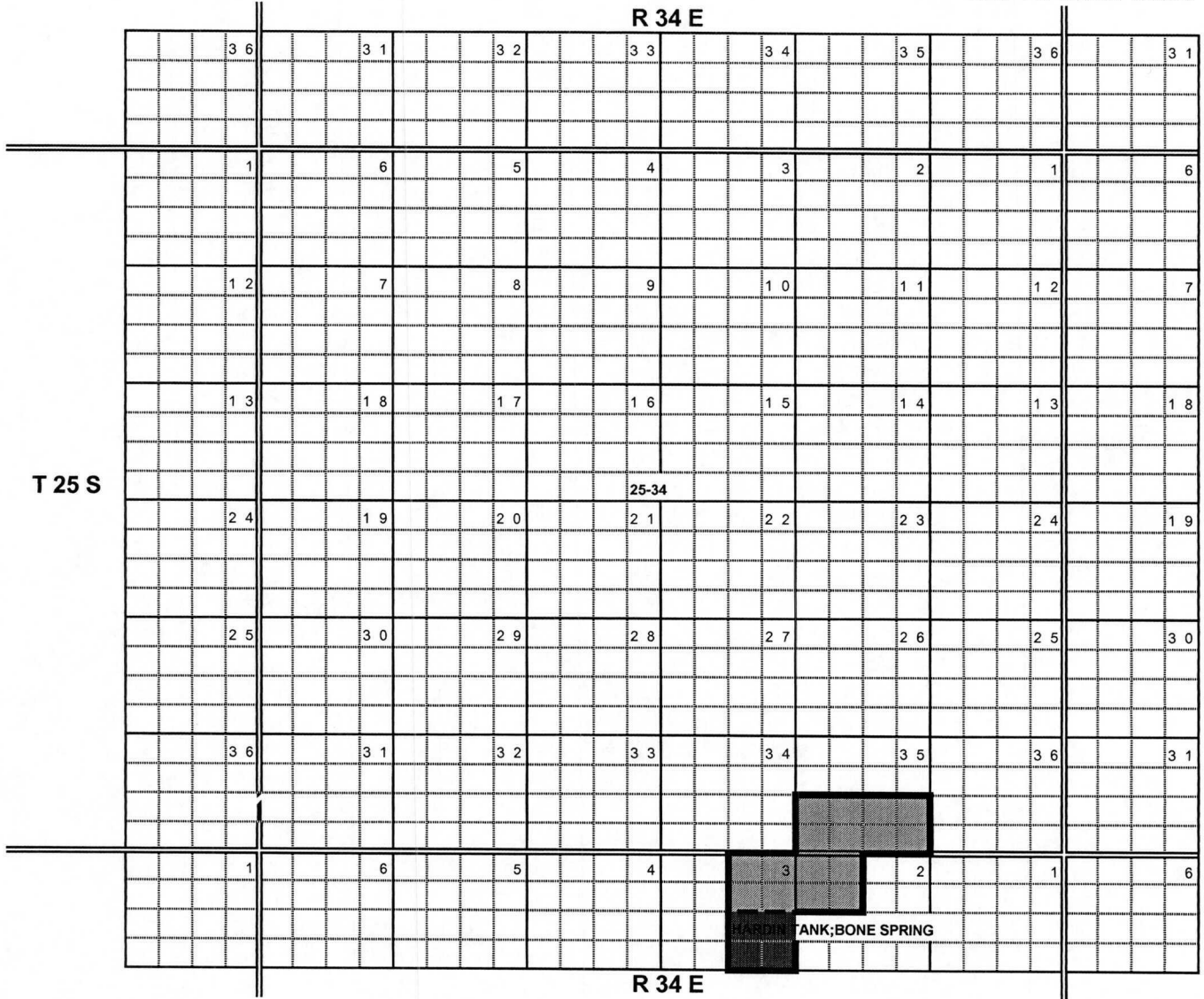
PRESENT POOL AREA




ACREAGE ADDED TO POOL T16S R32E SEC 30: NE/4

HARDIN TANK;BONE SPRING OIL POOL
T 25 S R 34 E

POOLID 96661
LEA COUNTY
DEPTH 12000-12999



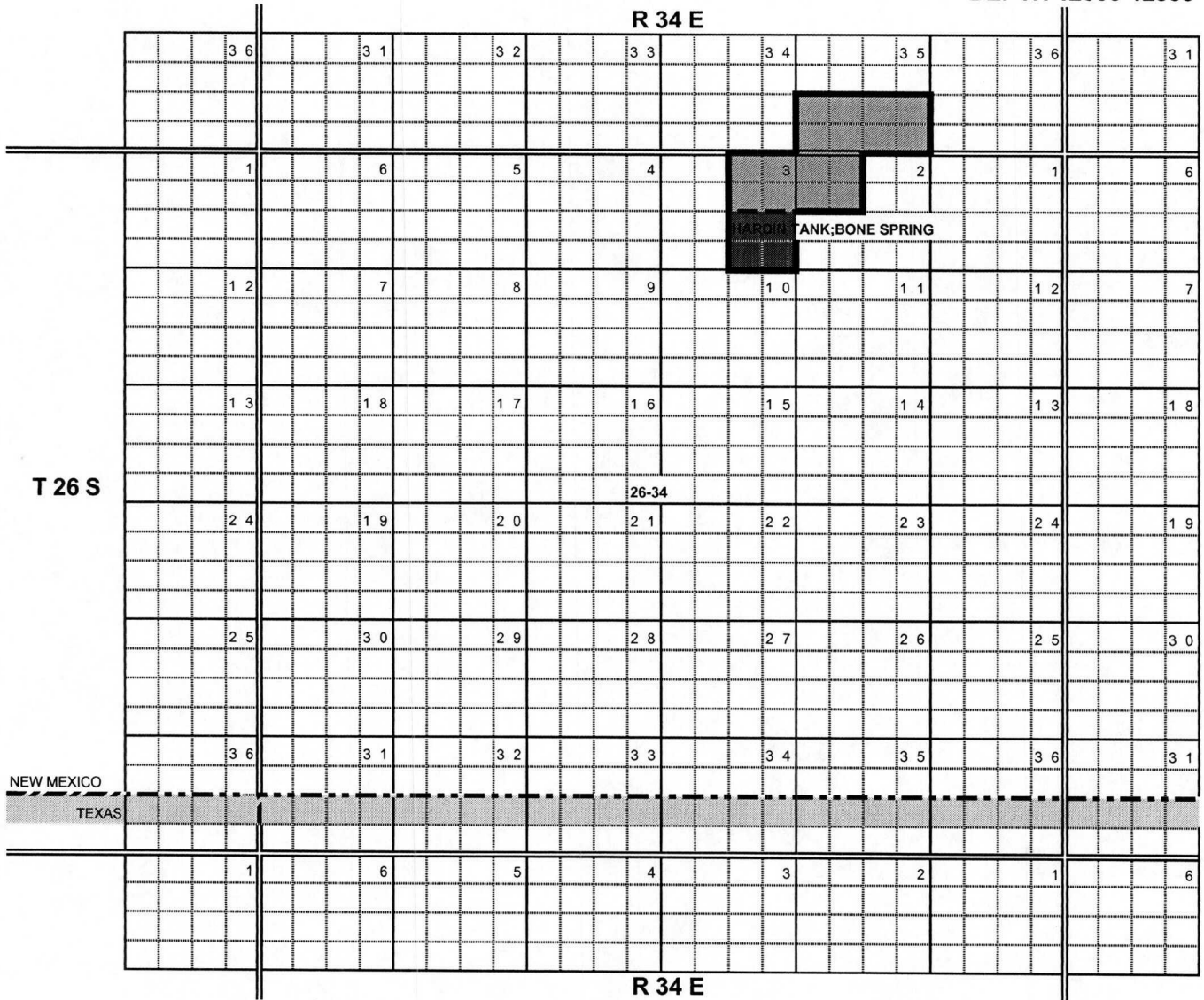
PRESENT POOL AREA




ACREAGE ADDED TO POOL T25S R34E SEC 35: S/2

HARDIN TANK; BONE SPRING OIL POOL
T 26 S R 34 E

POOLID 96661
LEA COUNTY
DEPTH 12000-12999



PRESENT POOL AREA

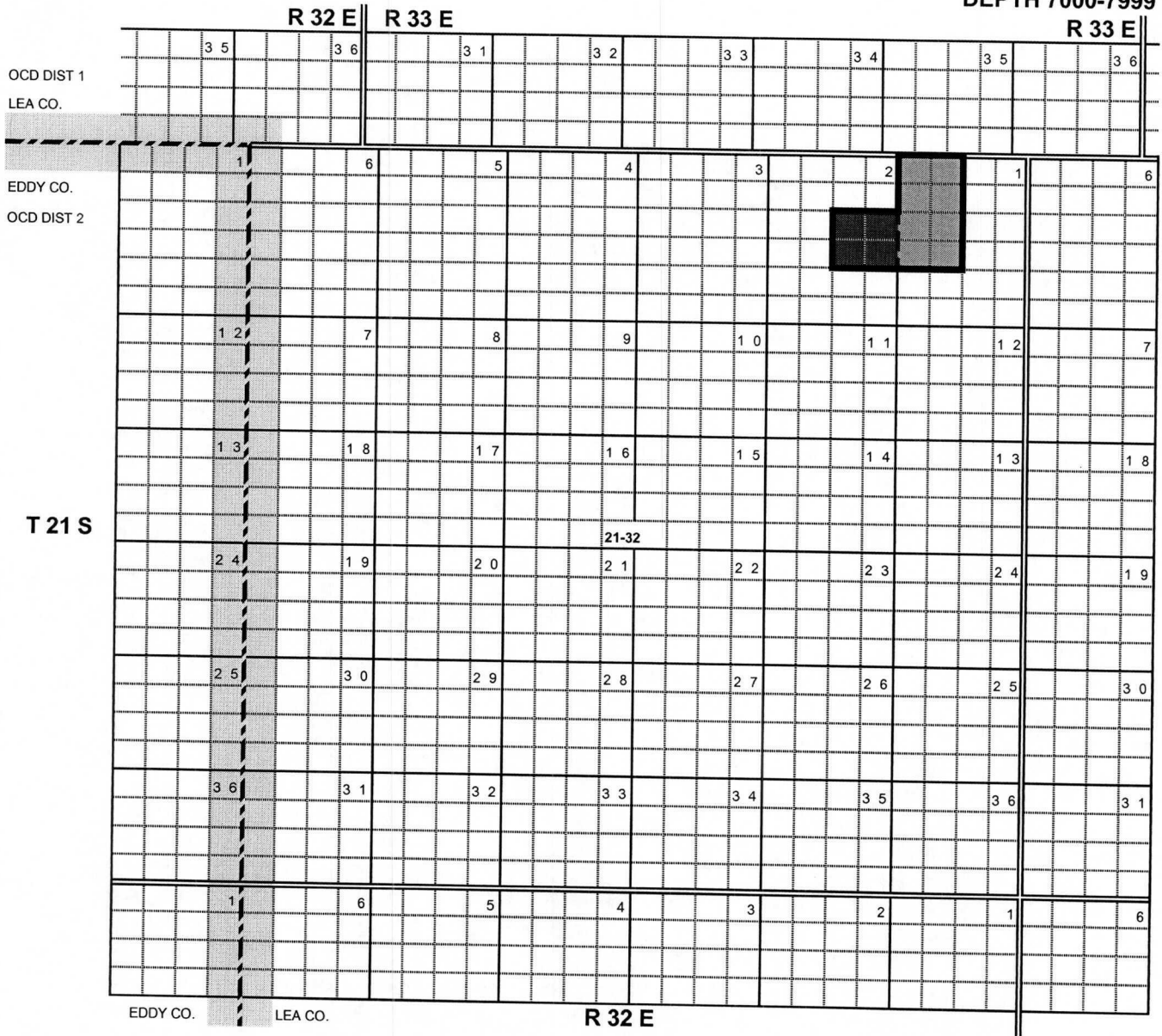


ACREAGE ADDED TO POOL **T26S R34E** **SEC 2: NW/4**
SEC 3: NE/4


ff)

HAT MESA; DELAWARE, SOUTHEAST OIL POOL
T 21 S R 32 E

POOLID 97210
LEA COUNTY
DEPTH 7000-7999



PRESENT POOL AREA



ACREAGE ADDED TO POOL

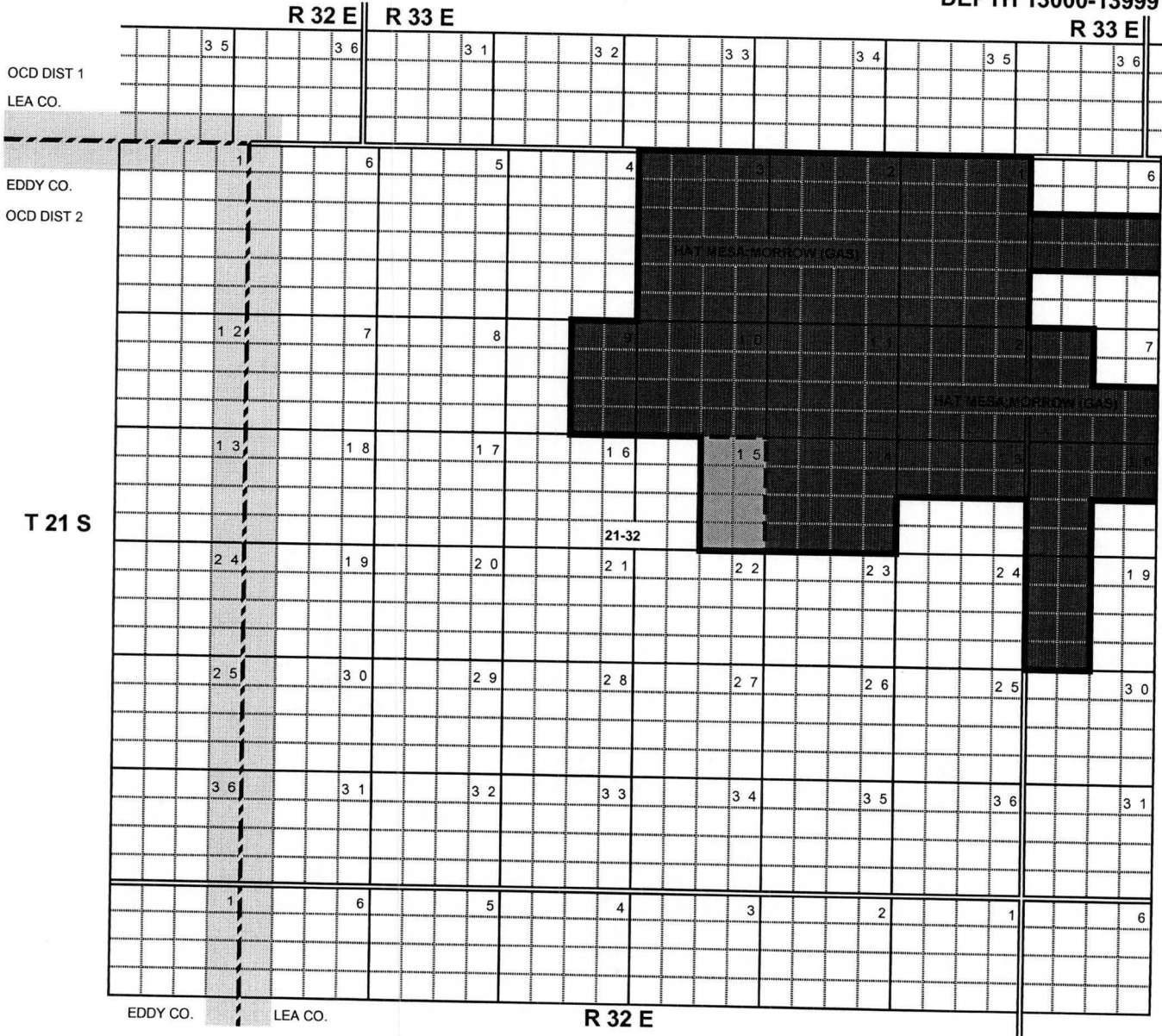
T21S R32E

SEC 1: Lots 3,4,5,6,11,12,13,14

gg)

HAT MESA;MORROW (GAS) POOL
T 21 S R 32 E

POOLID 78240
LEA COUNTY
DEPTH 13000-13999



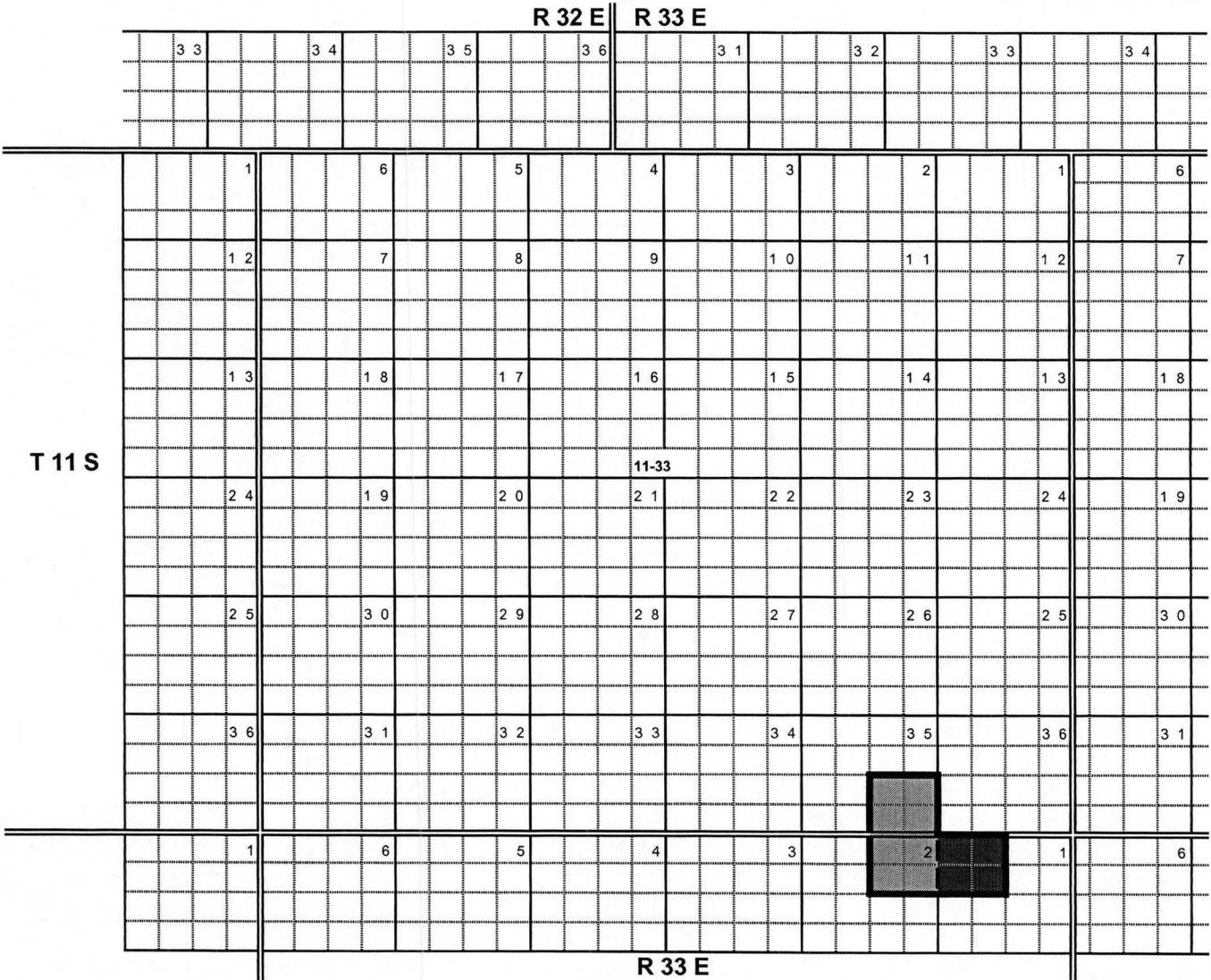
PRESENT POOL AREA



ACREAGE ADDED TO POOL T21S R32E SEC 15: E/2

HIGHTOWER;WOLFCAMP, NORTH OIL POOL
T 11 S R 33 E

POOLID 97432
LEA COUNTY
DEPTH 8000-8999



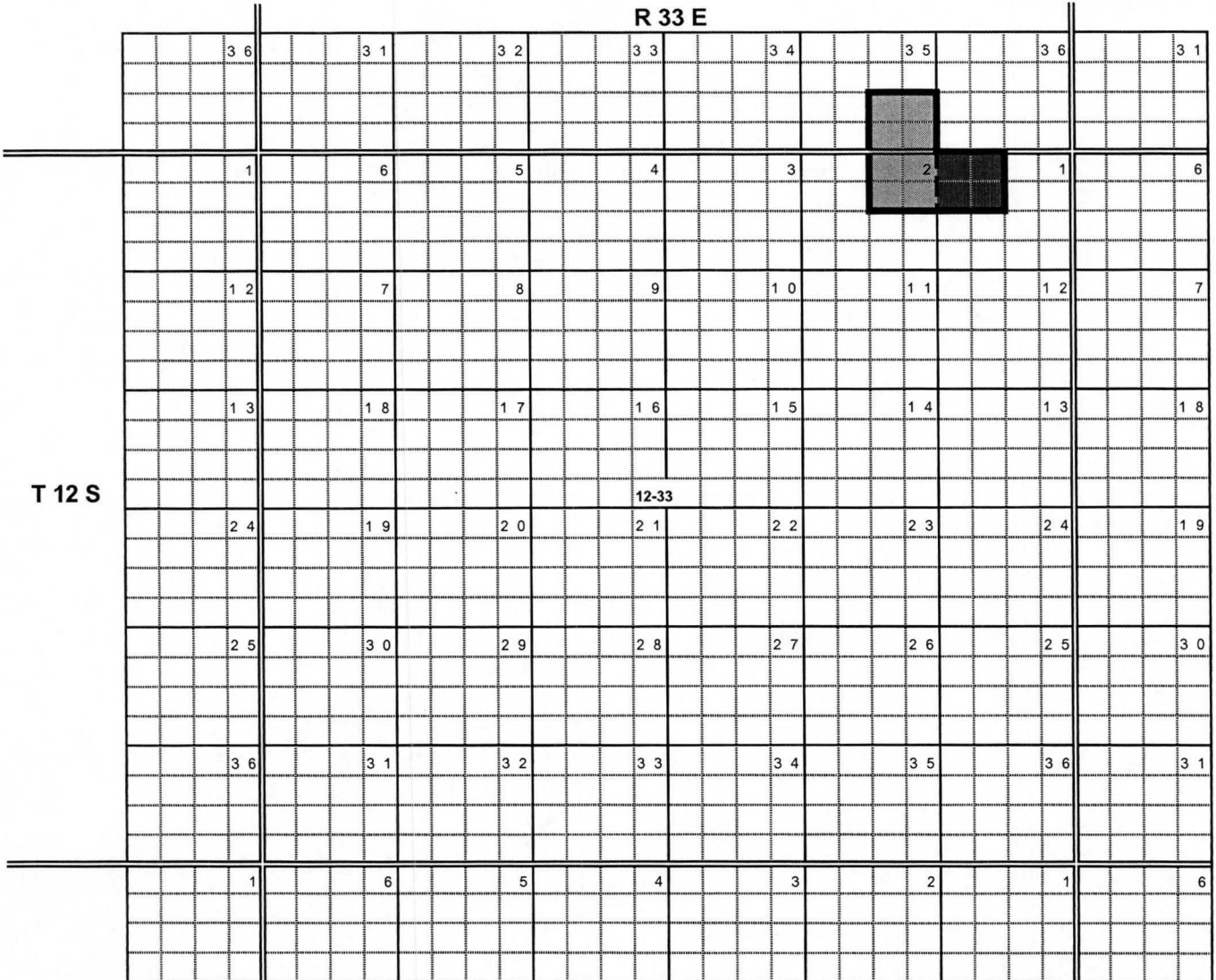
PRESENT POOL AREA



ACREAGE ADDED TO POOL T11S R33E SEC 35: SE/4

HIGHTOWER;WOLFCAMP, NORTH OIL POOL
T 12 S R 33 E

POOLID 97432
LEA COUNTY
DEPTH 8000-8999



PRESENT POOL AREA

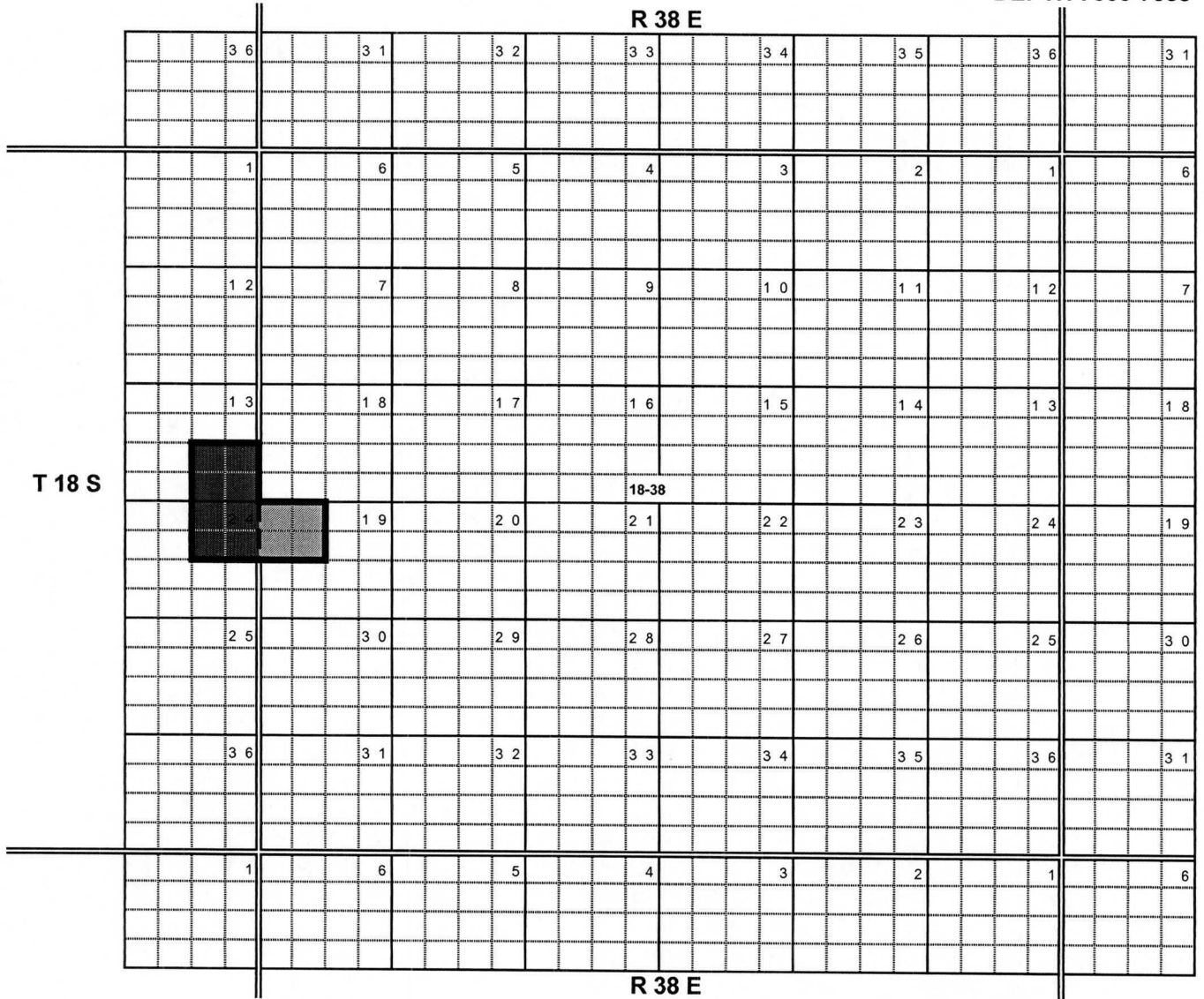


ACREAGE ADDED TO POOL T12S R33E SEC 2: NE/4

ii)

HOBBS; ABO, NORTHWEST OIL POOL
T 18 S R 38 E

POOLID 97212
LEA COUNTY
DEPTH 7000-7999



PRESENT POOL AREA

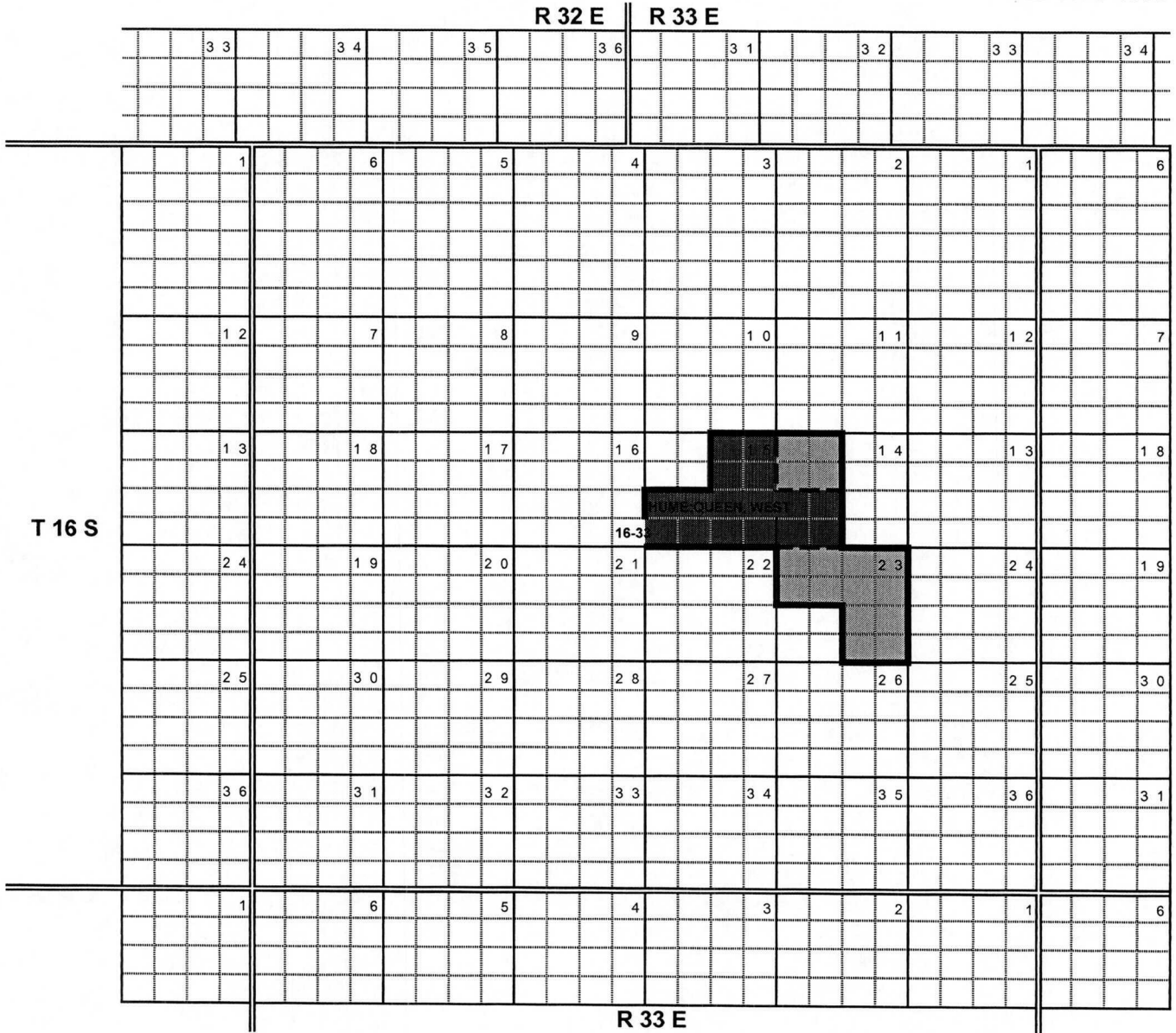


ACREAGE ADDED TO POOL T18S R38E SEC 19: NW/4

jj)

HUME;QUEEN, WEST OIL POOL
T 16 S R 33 E

POOLID 33560
LEA COUNTY
DEPTH 0-4999



T 16 S

R 33 E



PRESENT POOL AREA



ACREAGE ADDED TO POOL

T16S R33E

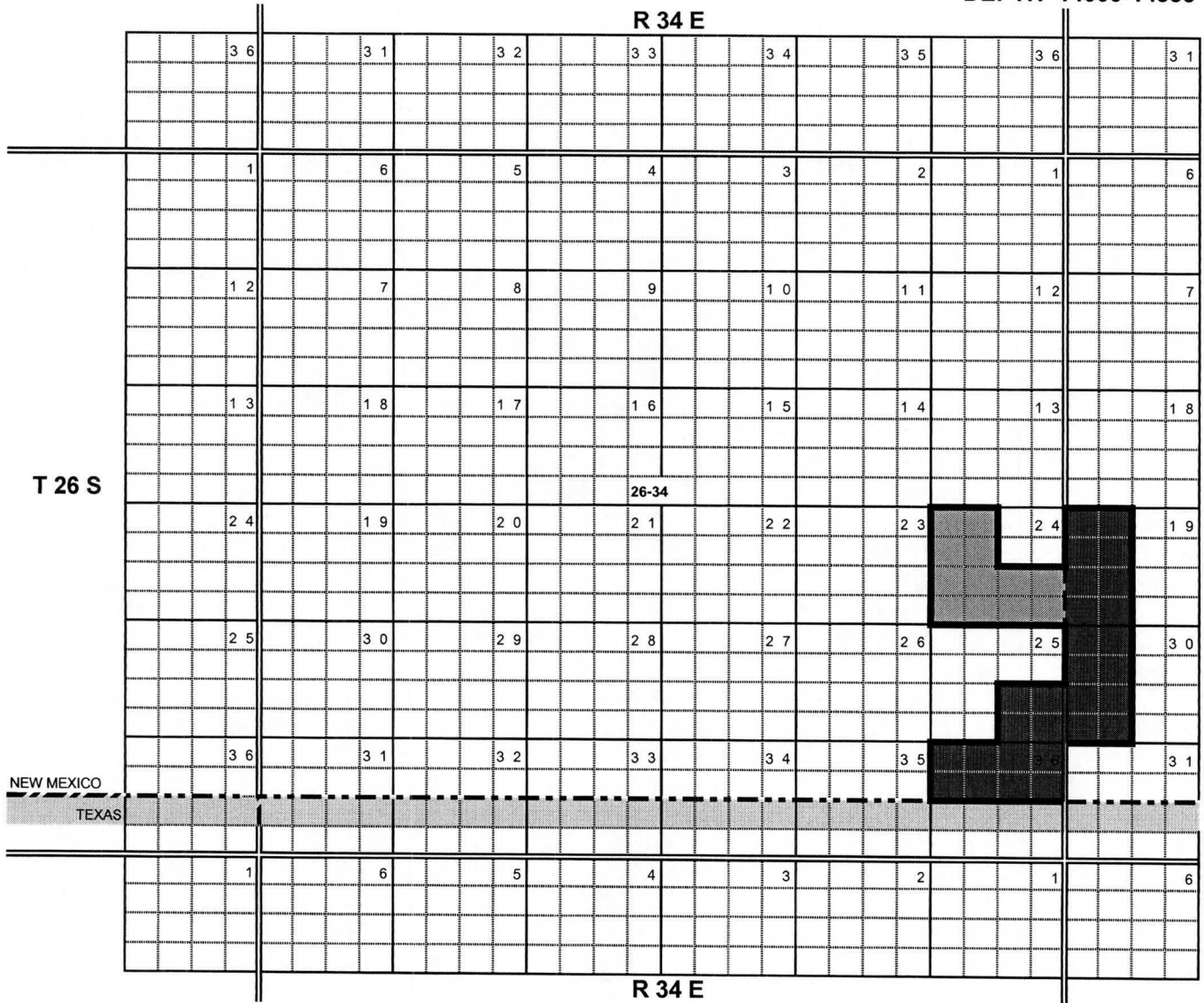
SEC 14: NW/4

SEC 23: N/2 and SE/4

kk)

JABALINA; STRAWN, SOUTHWEST (GAS) POOL
T 26 S R 34 E

POOLID 97332
LEA COUNTY
DEPTH 14000-14999



PRESENT POOL AREA

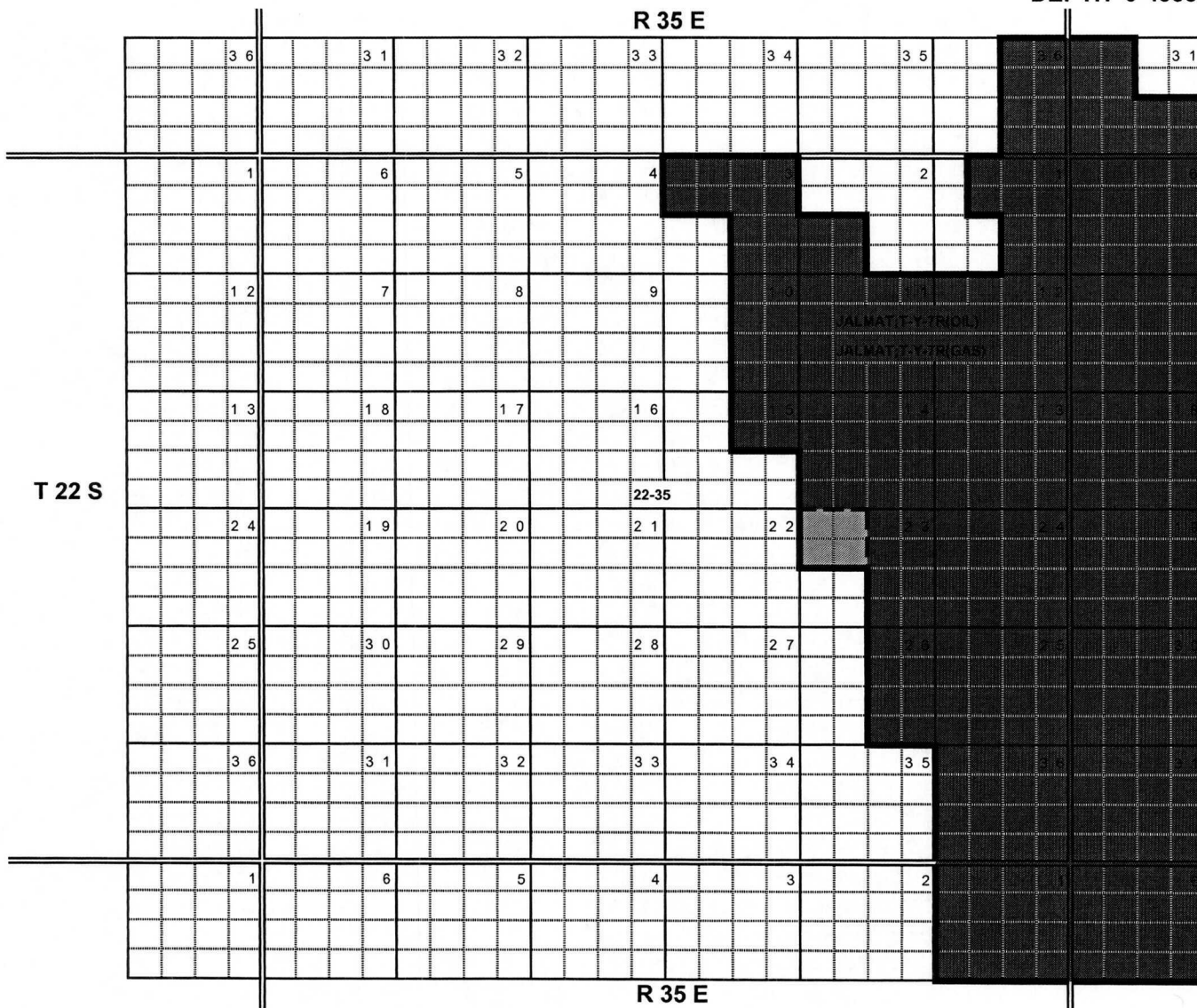


ACREAGE ADDED TO POOL T26S R34E SEC 24: SE/4 and W/2


11)

JALMAT;TAN-Y-7R (GAS) POOL
T 22 S R 35 E

POOLID Oil: 33820 Gas: 79240
LEA COUNTY
DEPTH 0-4999



PRESENT POOL AREA

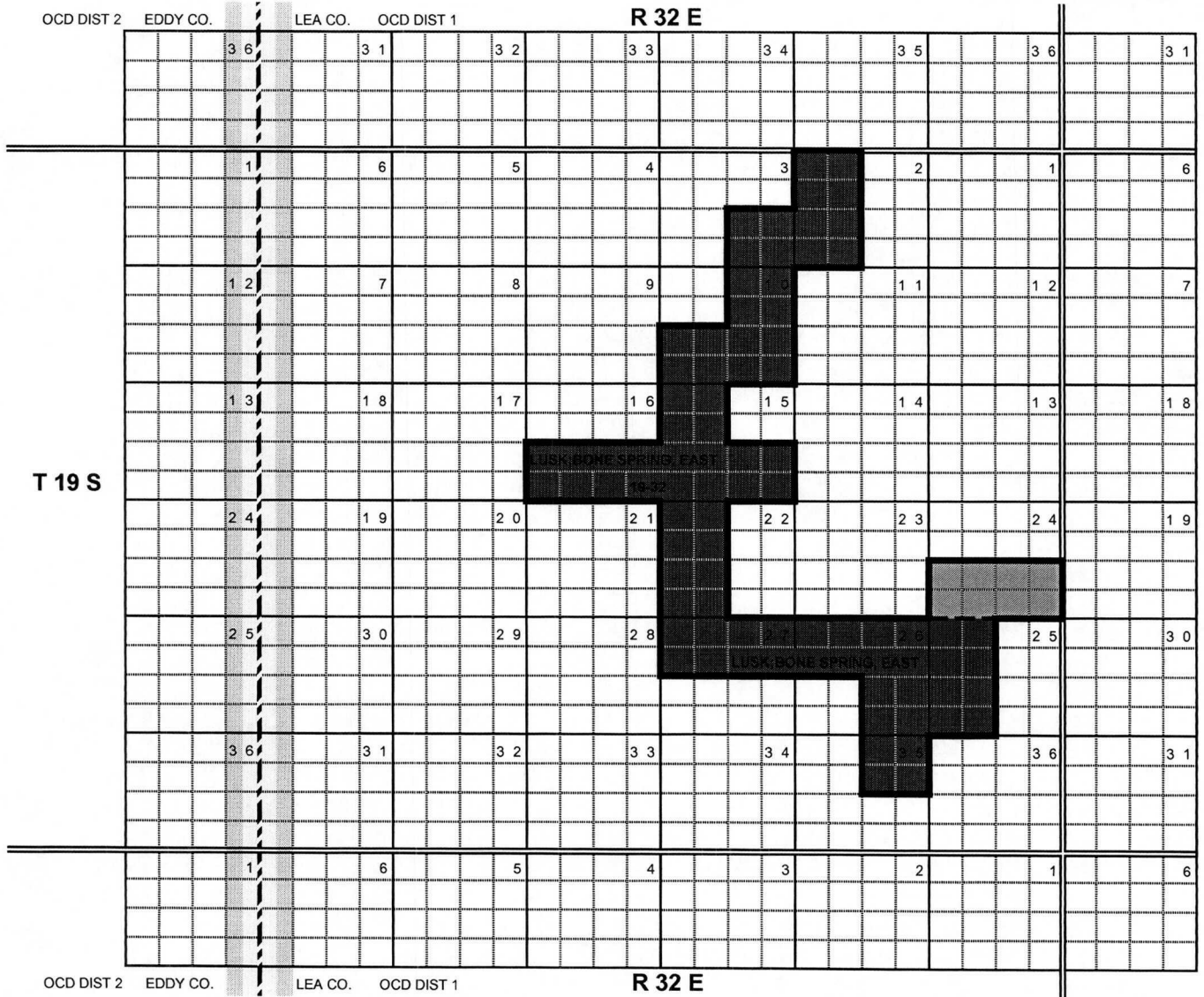


ACREAGE ADDED TO POOL T22S R35E SEC 23: NW/4


mm)

LUSK;BONE SPRING, EAST OIL POOL
T 19 S R 32 E

POOLID 41442
LEA COUNTY
DEPTH 9000-9999



PRESENT POOL AREA

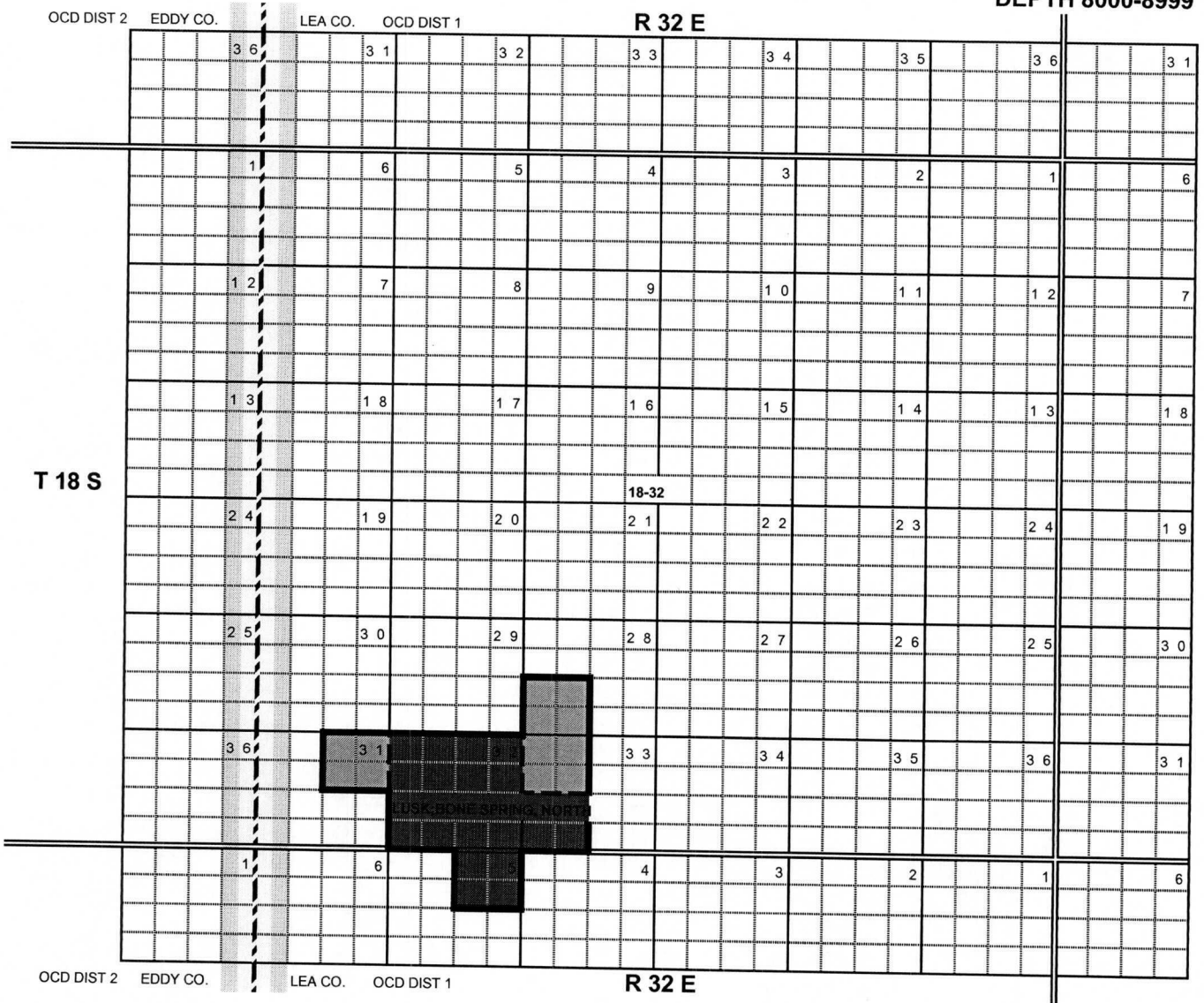


ACREAGE ADDED TO POOL T19S R32E SEC 24: S/2

nn)

LUSK;BONE SPRING, NORTH OIL POOL
T 18 S R 32 E

POOLID 41450
LEA COUNTY
DEPTH 8000-8999



PRESENT POOL AREA




ACREAGE ADDED TO POOL T18S R32E

SEC 28: SW/4
SEC 31: NE/4
SEC 33: NW/4

00)

LUSK;MORROW, EAST (GAS) POOL
T 19 S R 32 E

POOLID 80770
LEA COUNTY
DEPTH 13000-13999



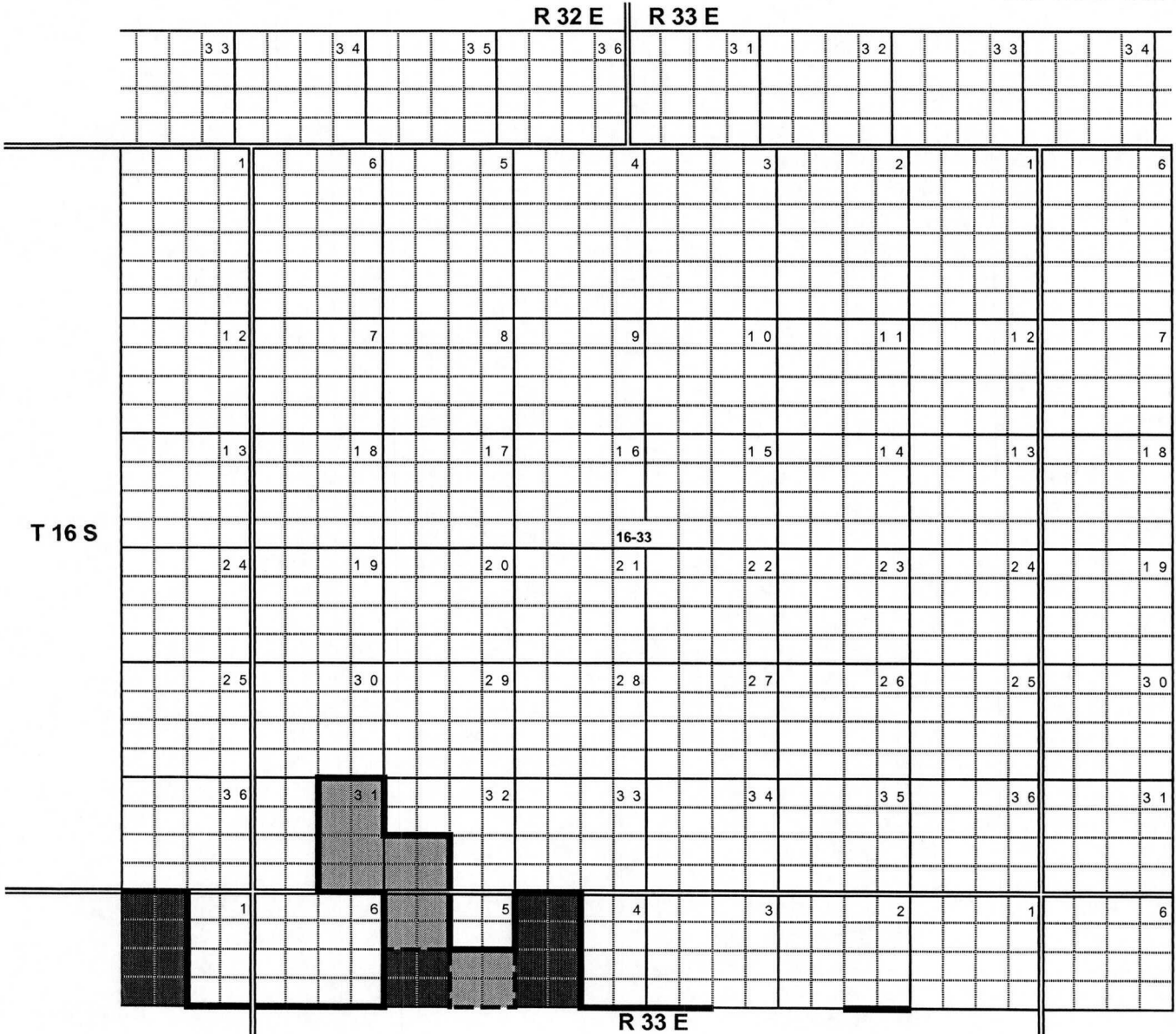
PRESENT POOL AREA




ACREAGE ADDED TO POOL T19S R32E SEC 14: S/2

MALJAMAR;GRAYBURG-SAN ANDRES OIL POOL
T 16 S R 33 E

POOLID 43329
LEA COUNTY
DEPTH 0-4999




PRESENT POOL AREA



ACREAGE ADDED TO POOL **T16S R33E** **SEC 31: E/2**
SEC 32: SW/4

MALJAMAR;GRAYBURG-SAN ANDRES OIL POOL
T 17 S R 33 E

POOLID 43329
LEA COUNTY
DEPTH 0-4999



PRESENT POOL AREA

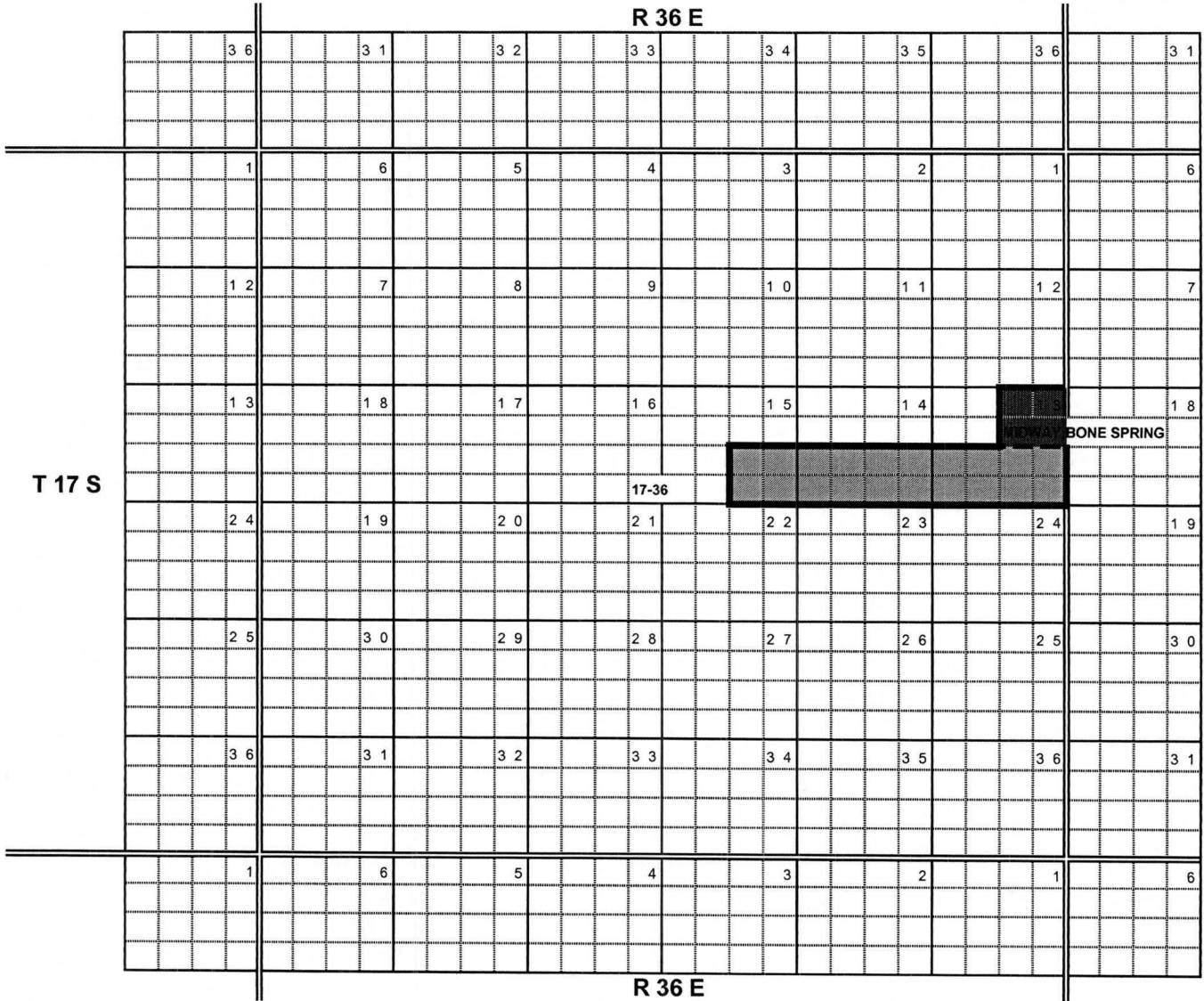


ACREAGE ADDED TO POOL T17S R33E SEC 5: NW/4 and SE/4

၄၄)

MIDWAY;BONE SPRING OIL POOL
T 17 S R 36 E

POOLID 46310
LEA COUNTY
DEPTH 9000-9999



PRESENT POOL AREA



ACREAGE ADDED TO POOL

T17S R36E

SEC 13: S/2

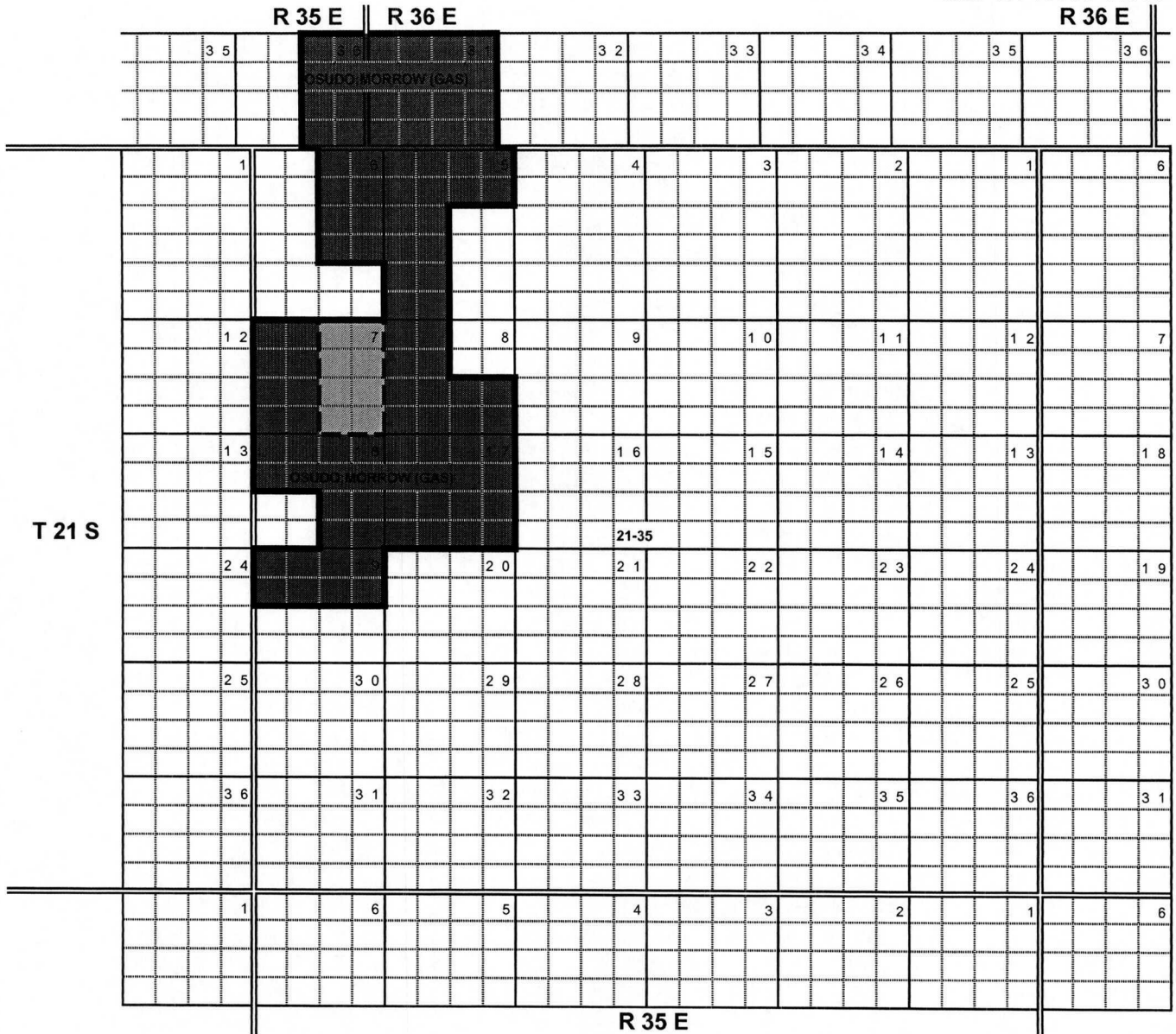
SEC 14: S/2

SEC 15: SE/4

rr)

OSUDO;MORROW (GAS) POOL
T 21 S R 35 E

POOLID 82120
LEA COUNTY
DEPTH 11000-11999



PRESENT POOL AREA

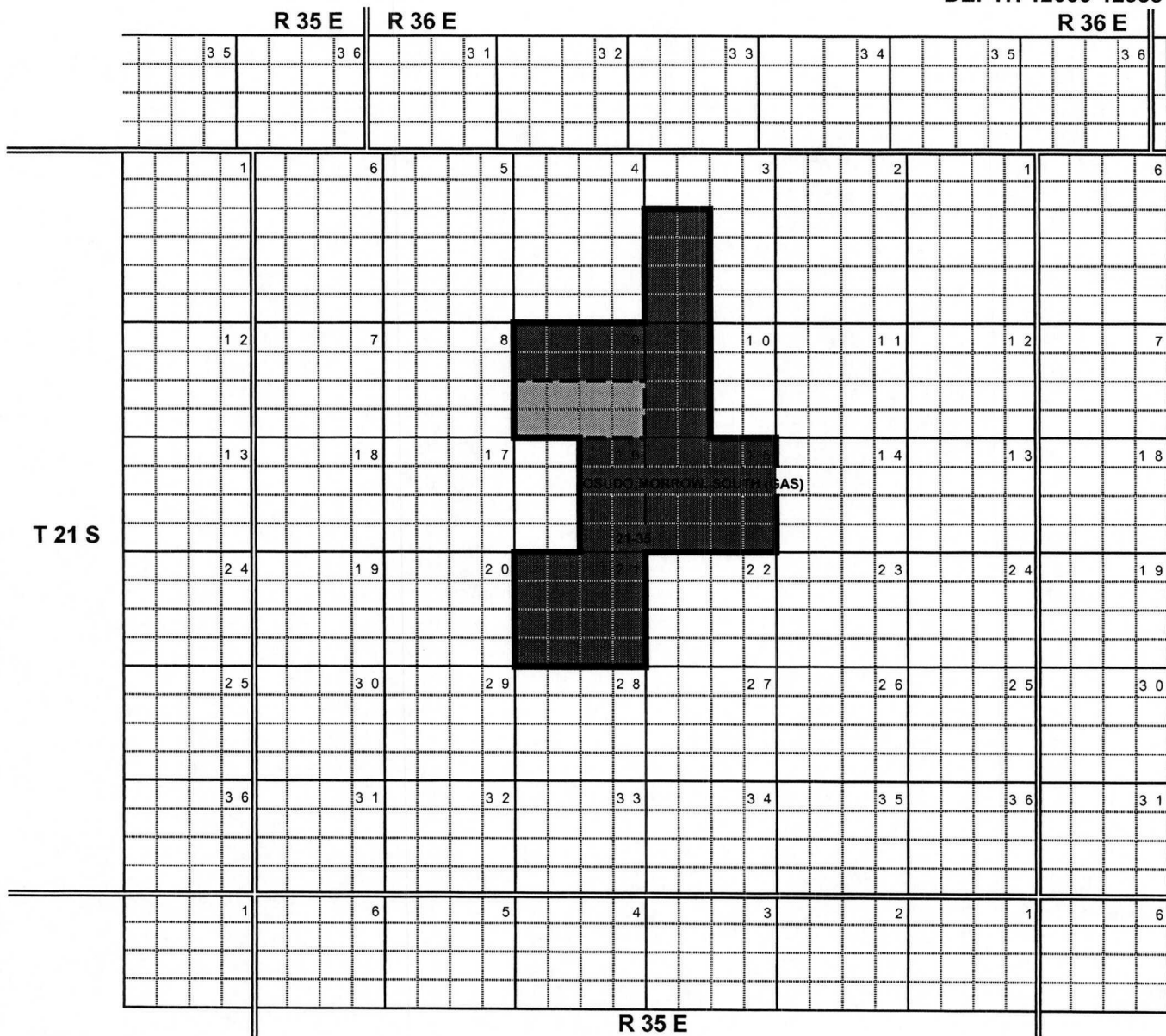


ACREAGE ADDED TO POOL T21S R35E SEC 7: E/2


ss)

OSUDO;MORROW, SOUTH (GAS) POOL
T 21 S R 35 E

POOLID 82200
LEA COUNTY
DEPTH 12000-12999



PRESENT POOL AREA

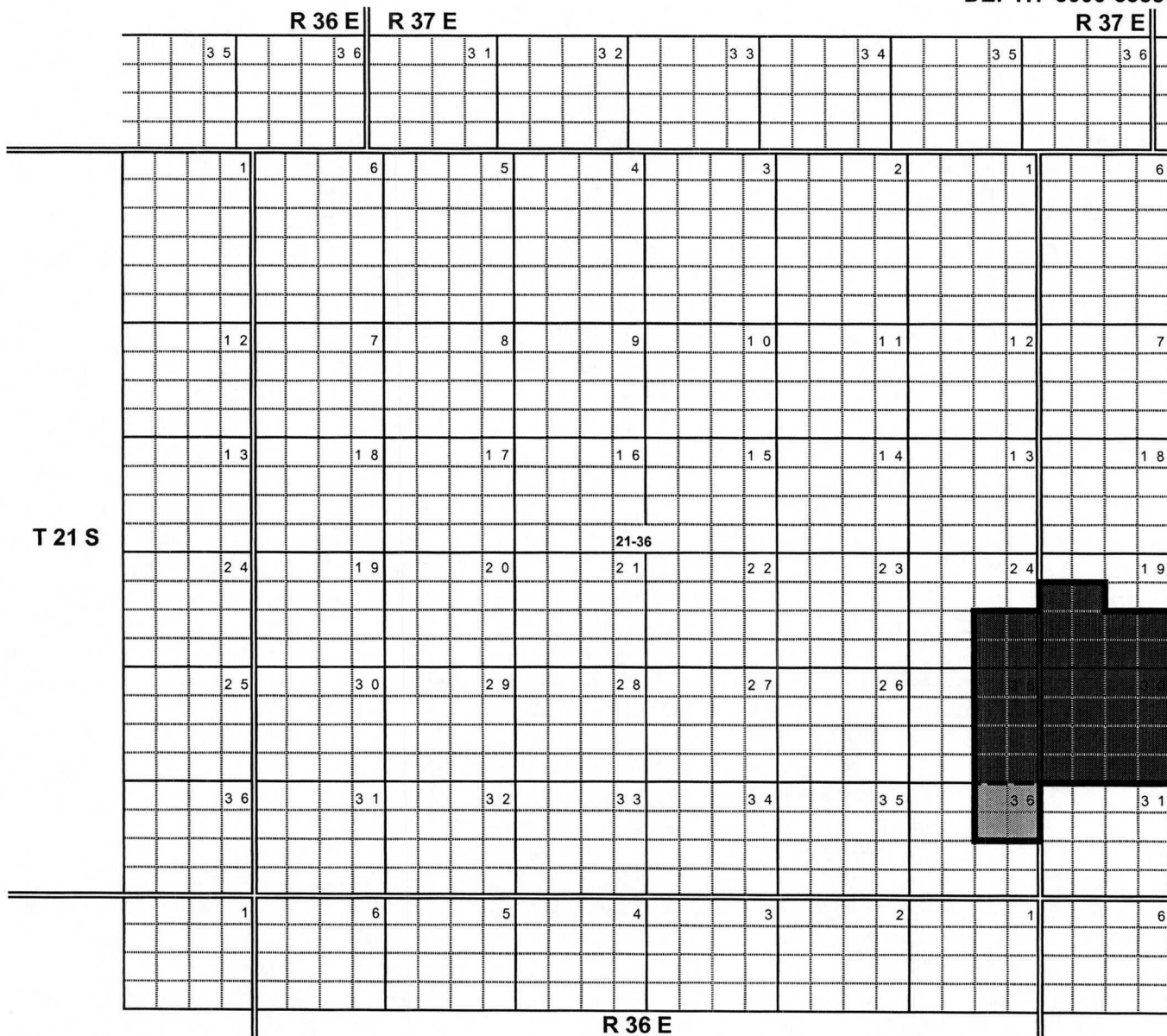


ACREAGE ADDED TO POOL T21S R35E SEC 9: S/2

tt)

PADDOCK OIL POOL
T 21 S R 36 E

POOLID 49210
LEA COUNTY
DEPTH 5000-5999



PRESENT POOL AREA

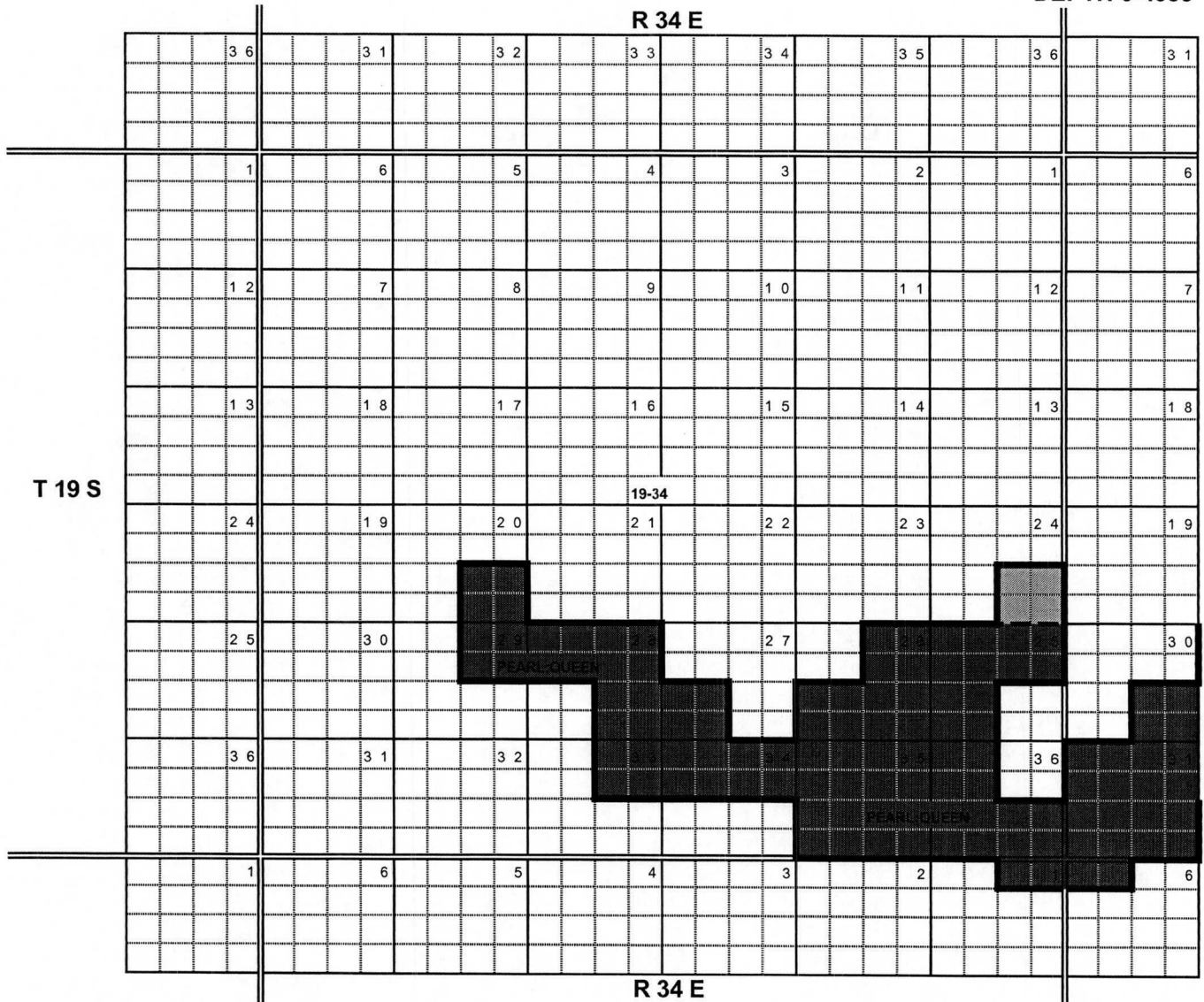


ACREAGE ADDED TO POOL T21S R36E SEC 36: NE/4

uu)

PEARL;QUEEN OIL POOL
T 19 S R 34 E

POOLID 49780
LEA COUNTY
DEPTH 0-4999



PRESENT POOL AREA

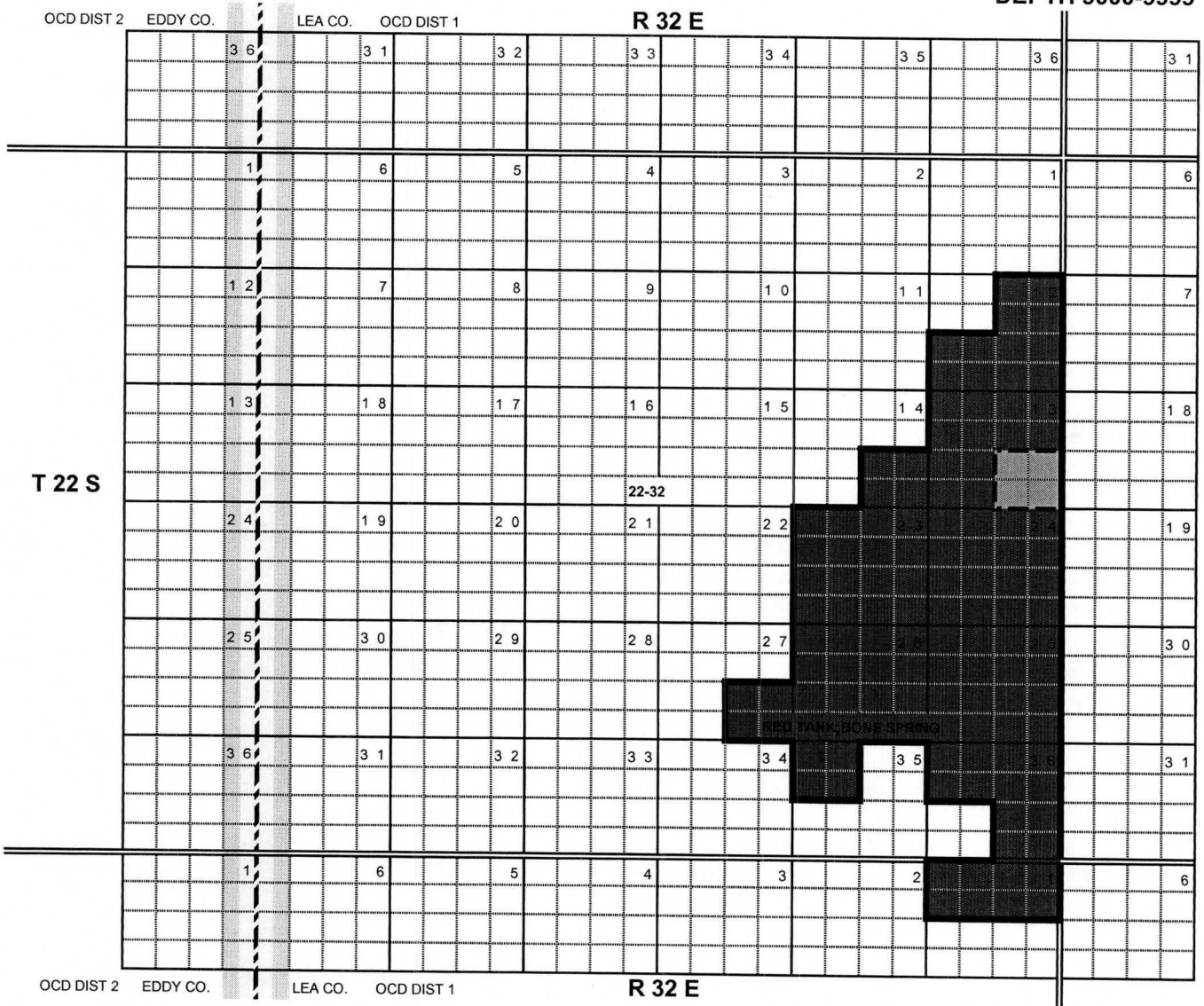


ACREAGE ADDED TO POOL T19S R34E SEC 24: SE/4


vv)

RED TANK;BONE SPRING OIL POOL
T 22 S R 32 E

POOLID 51683
LEA COUNTY
DEPTH 9000-9999



PRESENT POOL AREA

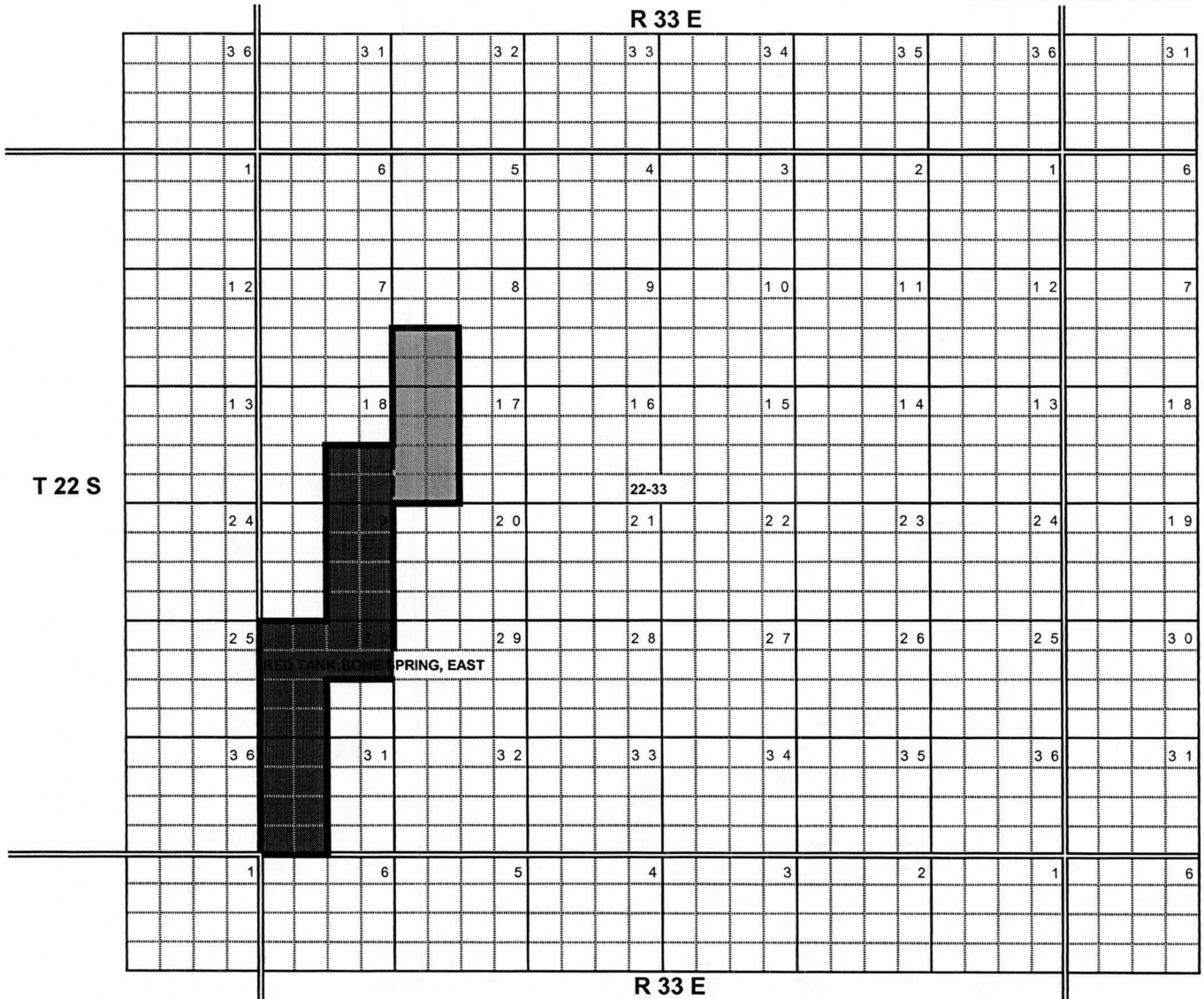


ACREAGE ADDED TO POOL T22S R32E SEC 13: SE/4

ww)

RED TANK; BONE SPRING, EAST OIL POOL
T 22 S R 33 E

POOLID 51687
LEA COUNTY
DEPTH 10000-10999



PRESENT POOL AREA



ACREAGE ADDED TO POOL

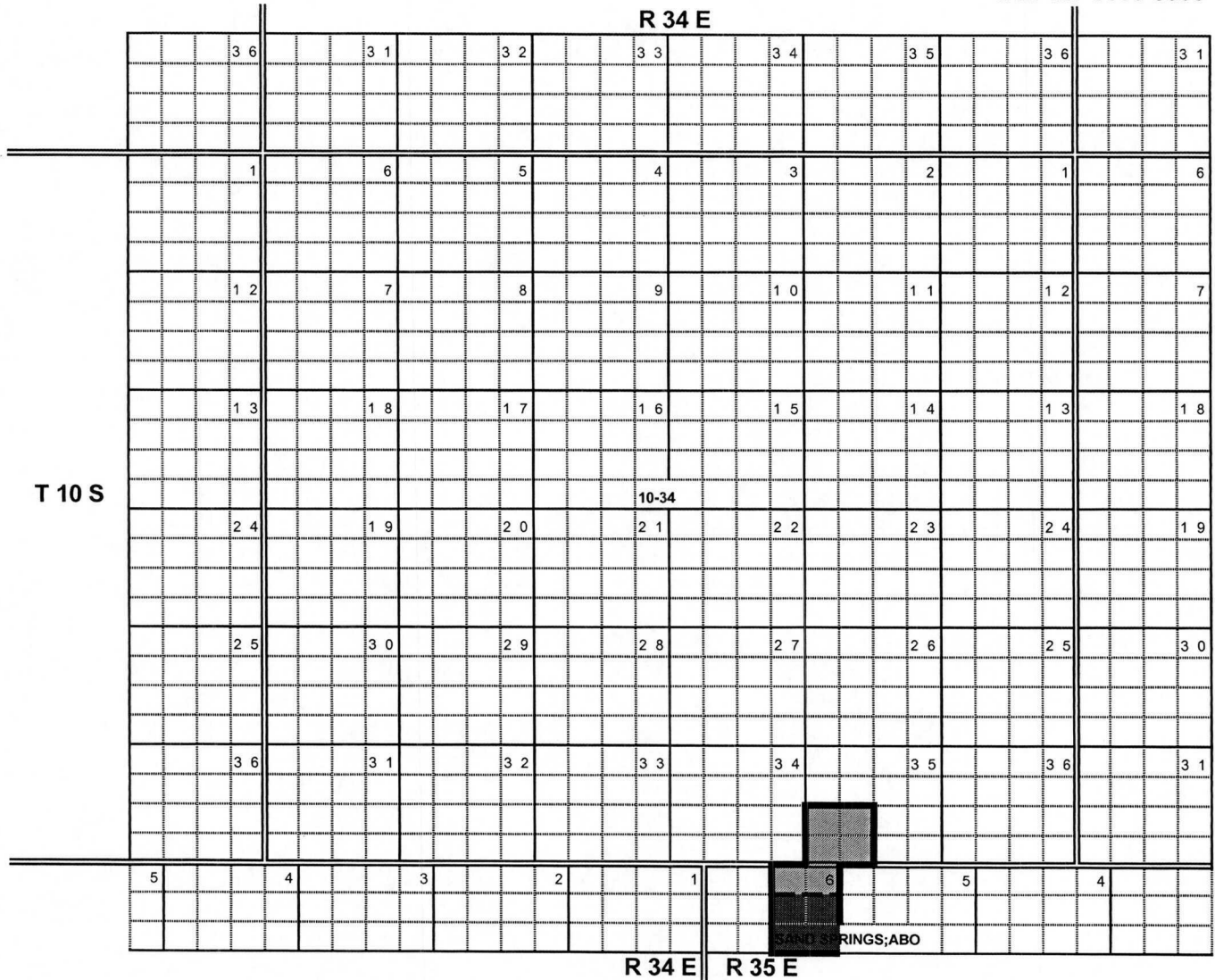
T22S R33E

SEC 8: SW/4

SEC 17: W/2

SAND SPRINGS; ABO OIL POOL
T 10 S R 34 E

POOLID 96803
LEA COUNTY
DEPTH 9000-9999



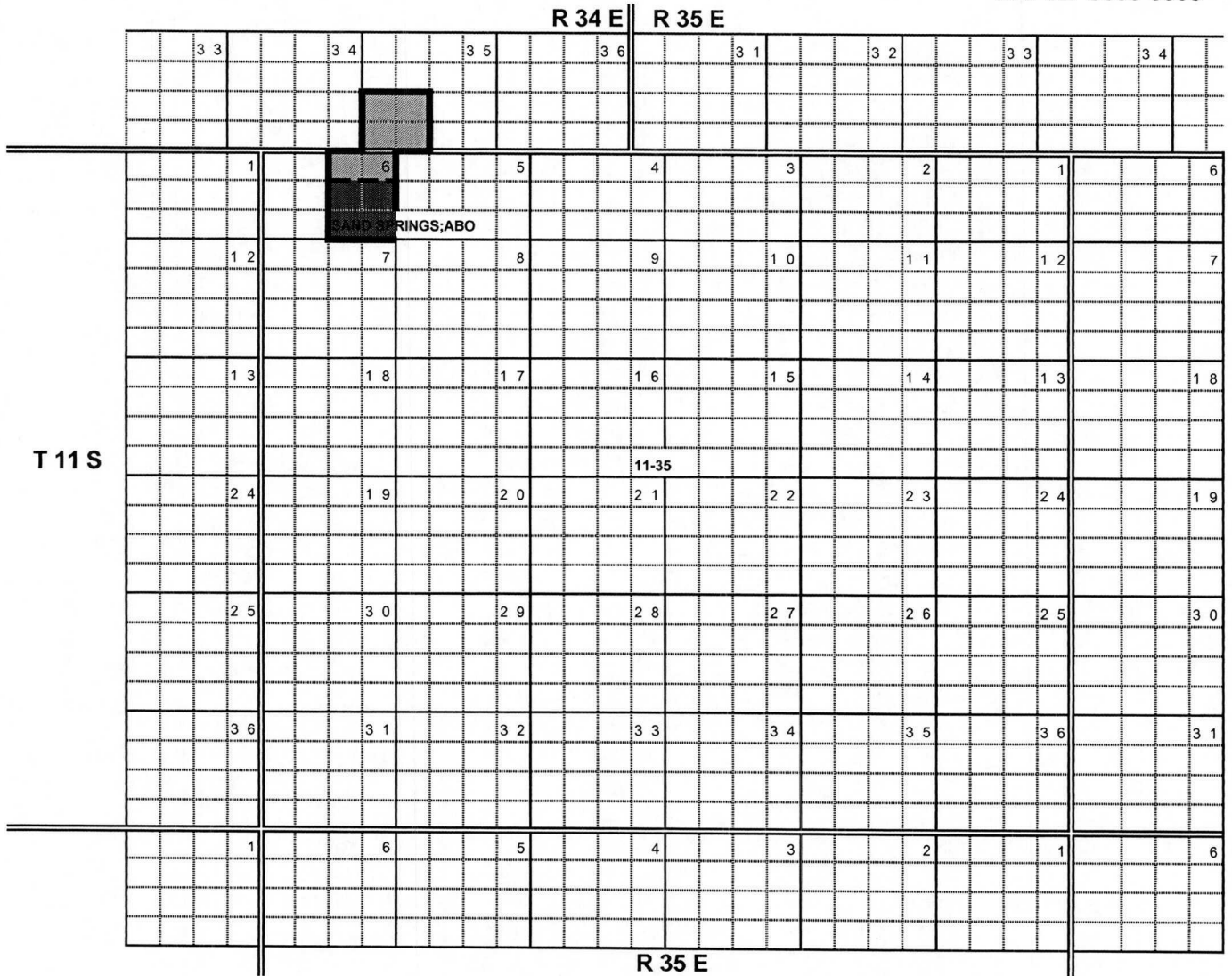
PRESENT POOL AREA




ACREAGE ADDED TO POOL T10S R34E SEC 35: SW/4

SAND SPRINGS; ABO OIL POOL
T 11 S R 35 E

POOLID 96803
LEA COUNTY
DEPTH 9000-9999



PRESENT POOL AREA

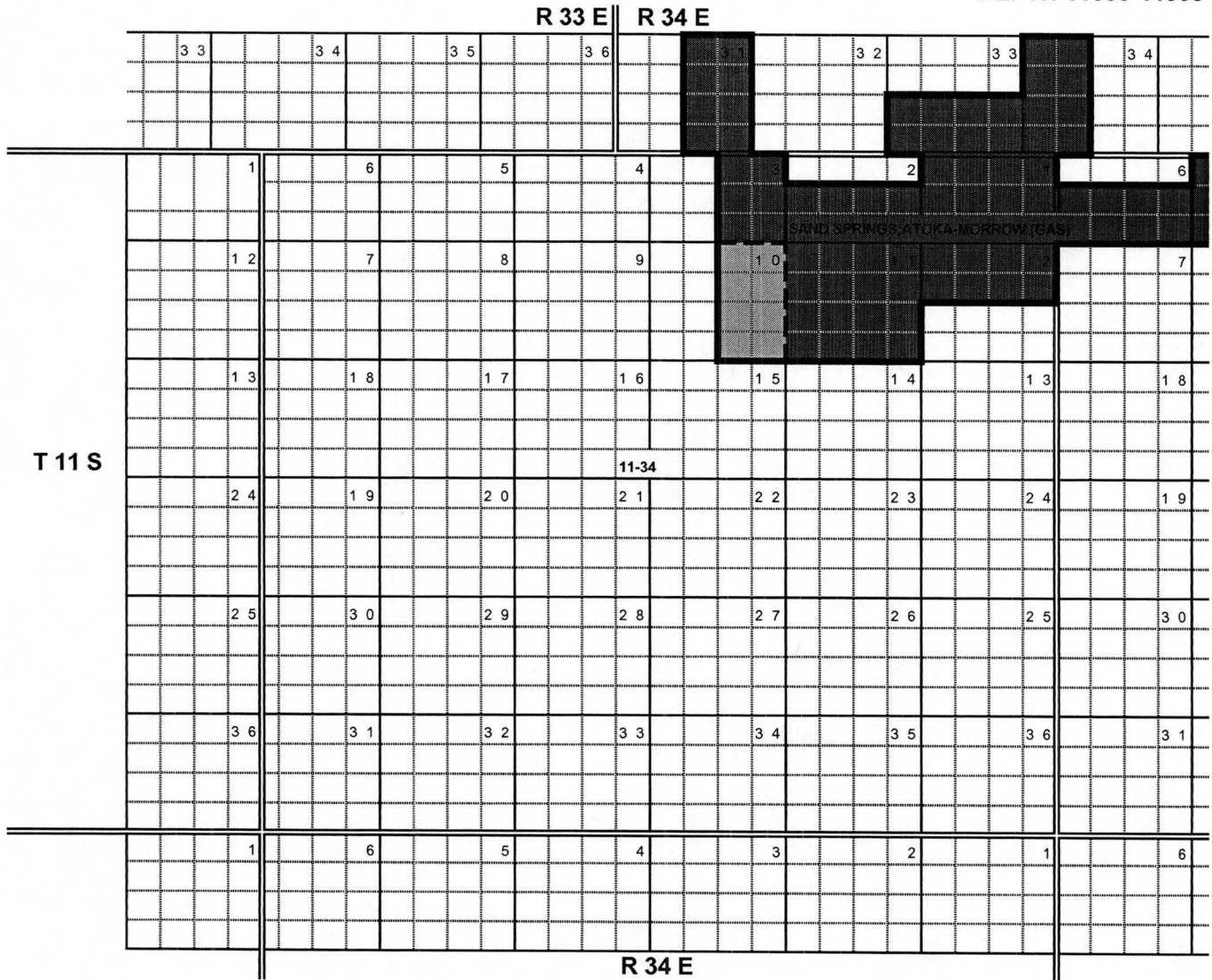


ACREAGE ADDED TO POOL T 11 S R 35 E SEC 6: Lots 1 and 2


yy)

SAND SPRINGS;ATOKA-MORROW (GAS) POOL
T 11 S R 34 E

POOLID 84871
LEA COUNTY
DEPTH 11000-11999



PRESENT POOL AREA

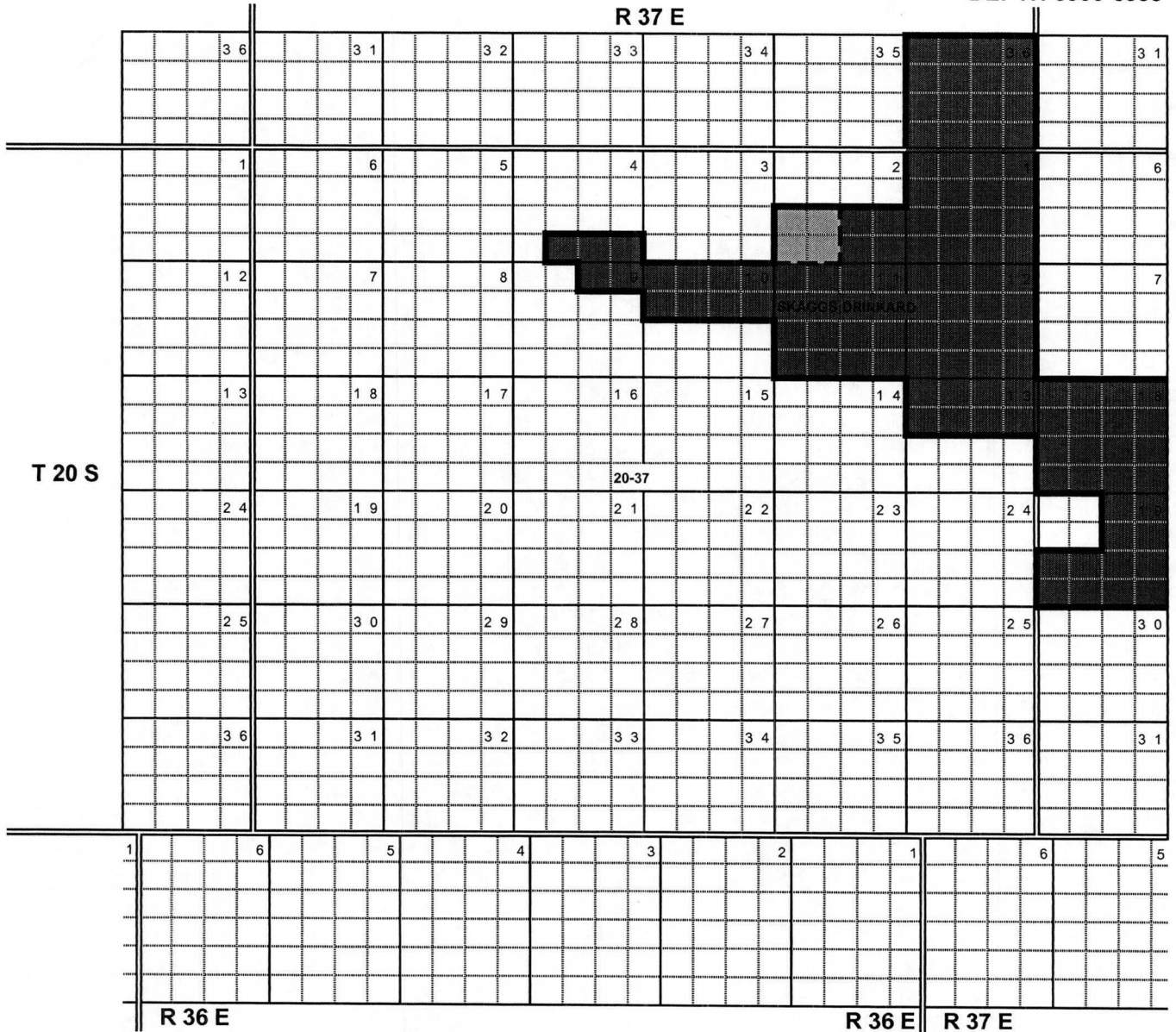


ACREAGE ADDED TO POOL T 11 S R 34 E SEC 10: E/2

zz)

SKAGGS;DRINKARD OIL POOL
T 20 S R 37 E

POOLID 57000
LEA COUNTY
DEPTH 6000-6999



PRESENT POOL AREA

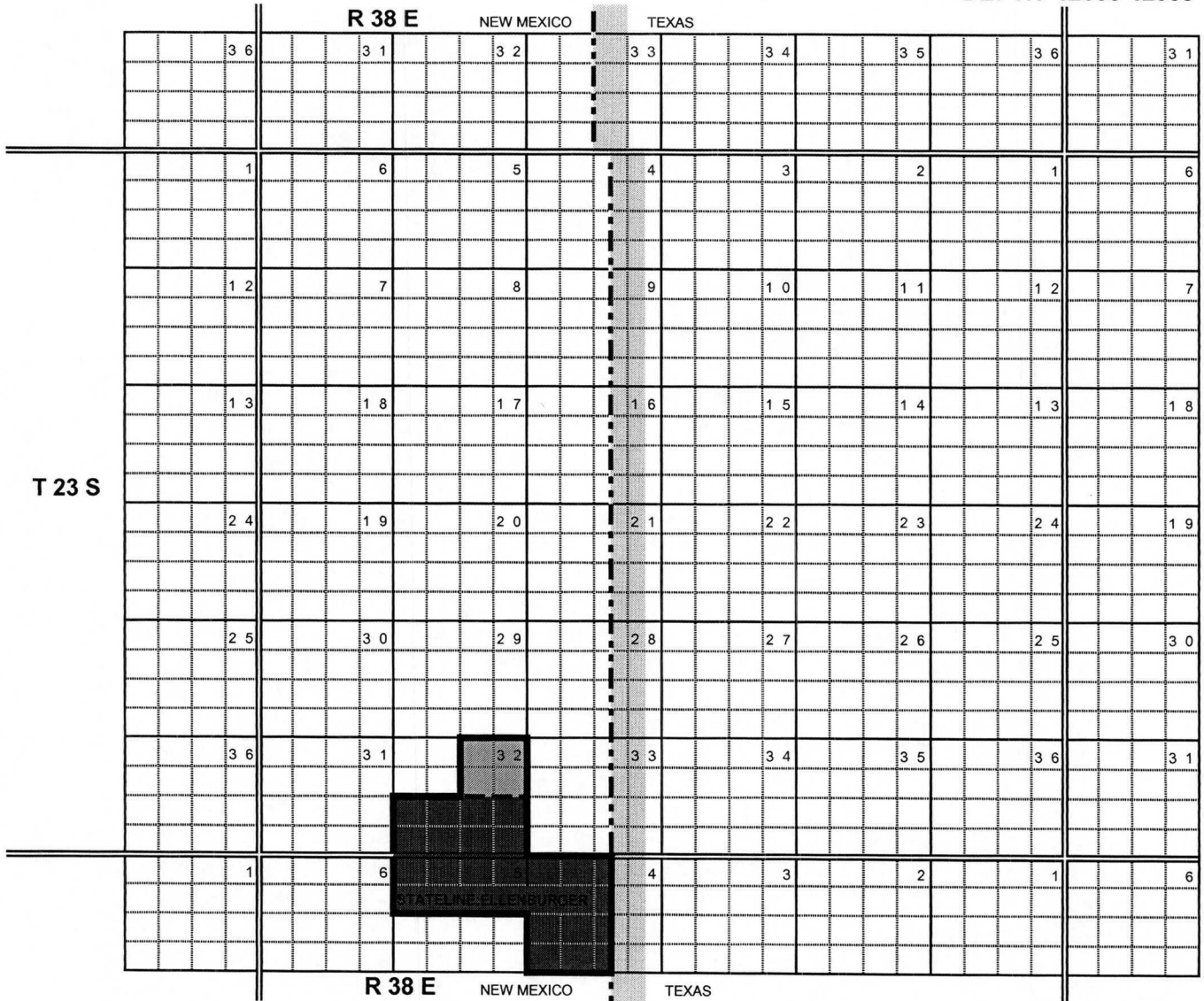


ACREAGE ADDED TO POOL T20S R37E SEC 2: SW/4

aaa)

STATELINE; ELLENBURGER OIL POOL
T 23 S R 38 E

POOLID 57810
LEA COUNTY
DEPTH 12000-12999



PRESENT POOL AREA

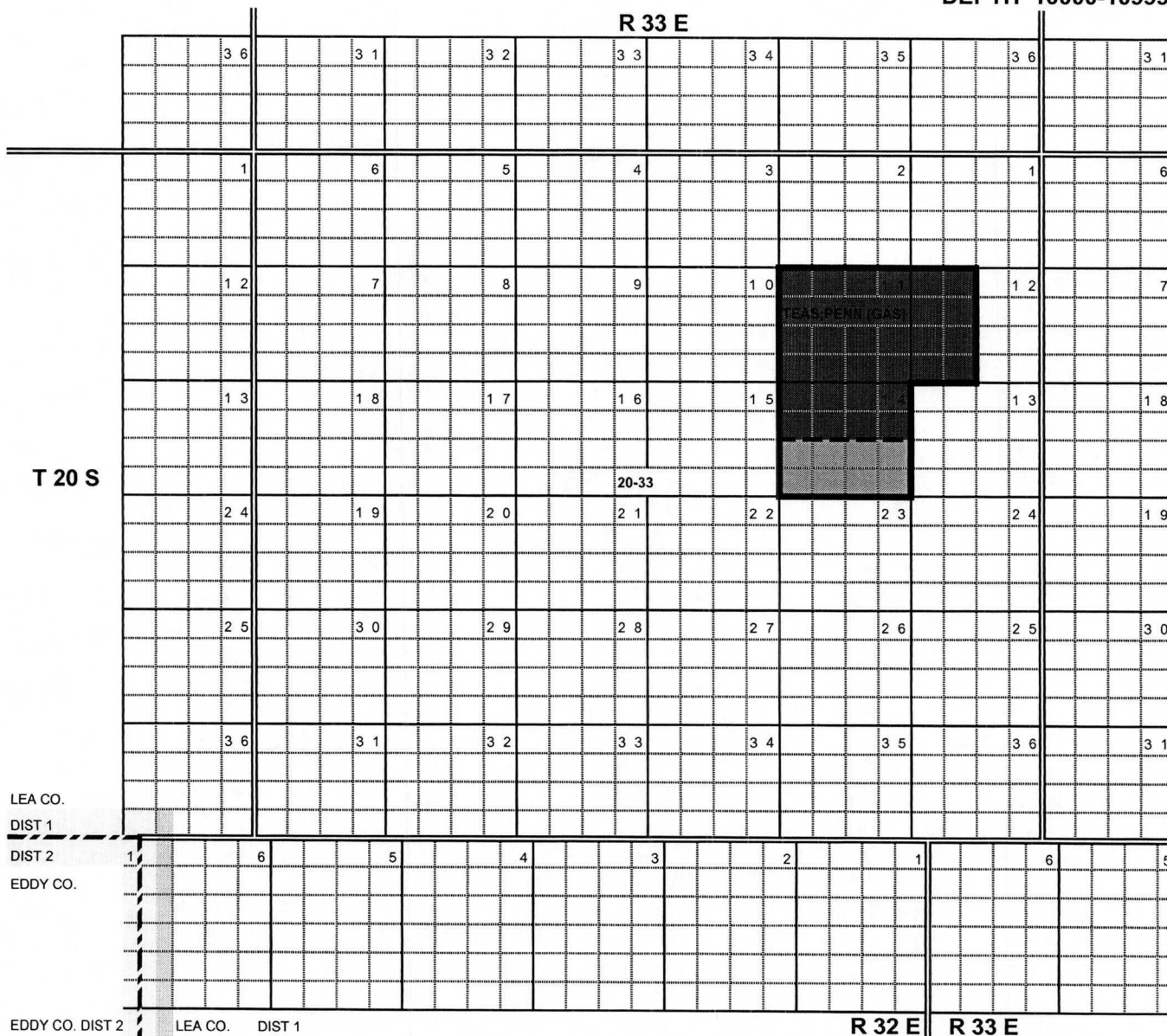


ACREAGE ADDED TO POOL T23S R38E SEC 32: NE/4

bbb)

TEAS;PENNSYLVANIAN (GAS) POOL
T 20 S R 33 E

POOLID 86040
LEA COUNTY
DEPTH 10000-10999



PRESENT POOL AREA



ACREAGE ADDED TO POOL T20S R33E SEC 14: S/2

ccc)

TOWNSEND;MISSISSIPPIAN, NORTH (GAS) POOL

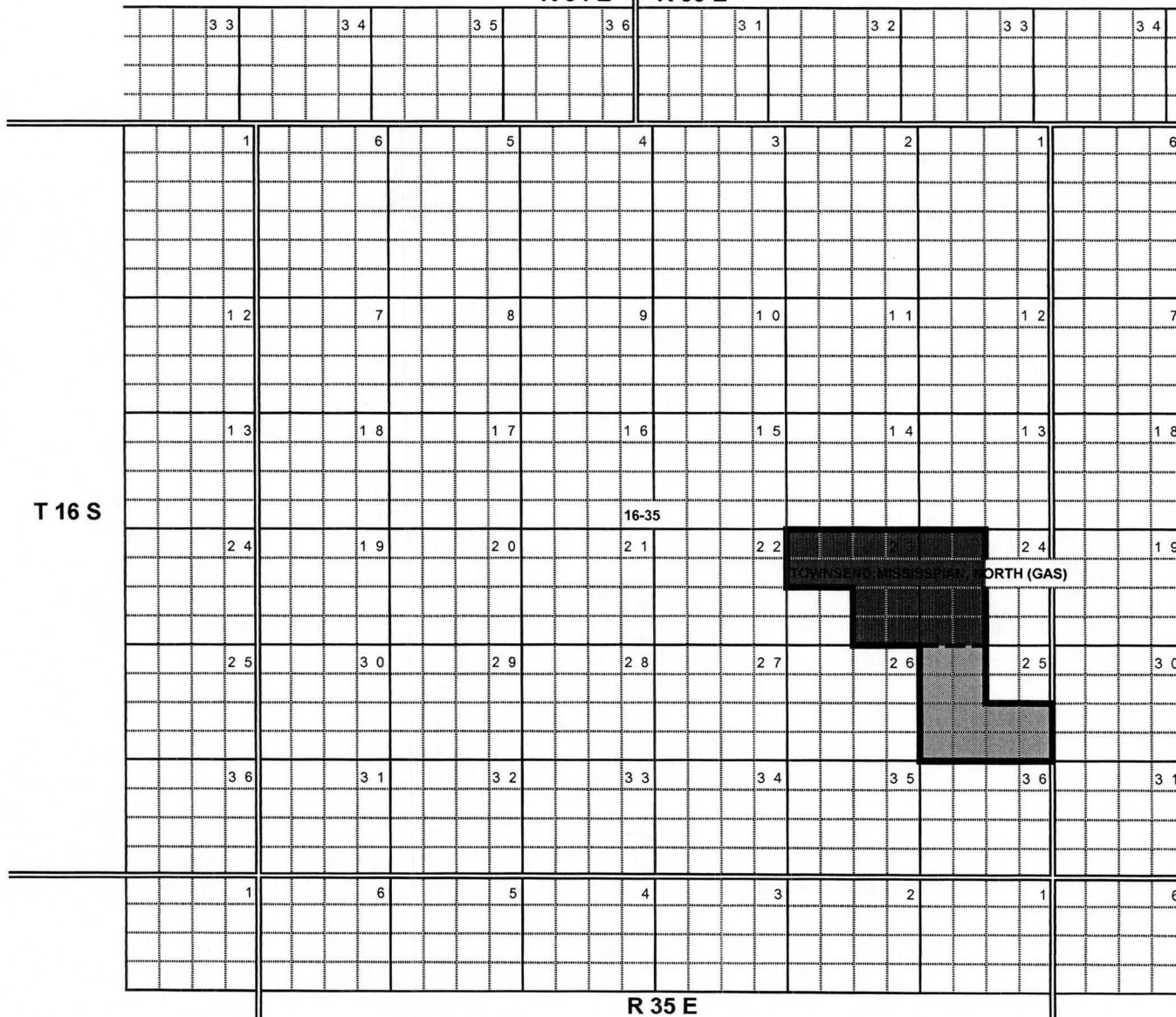
POOLID 86390

T 16 S R 35 E


LEA COUNTY

DEPTH 11000-11999

R 34 E | R 35 E



PRESENT POOL AREA

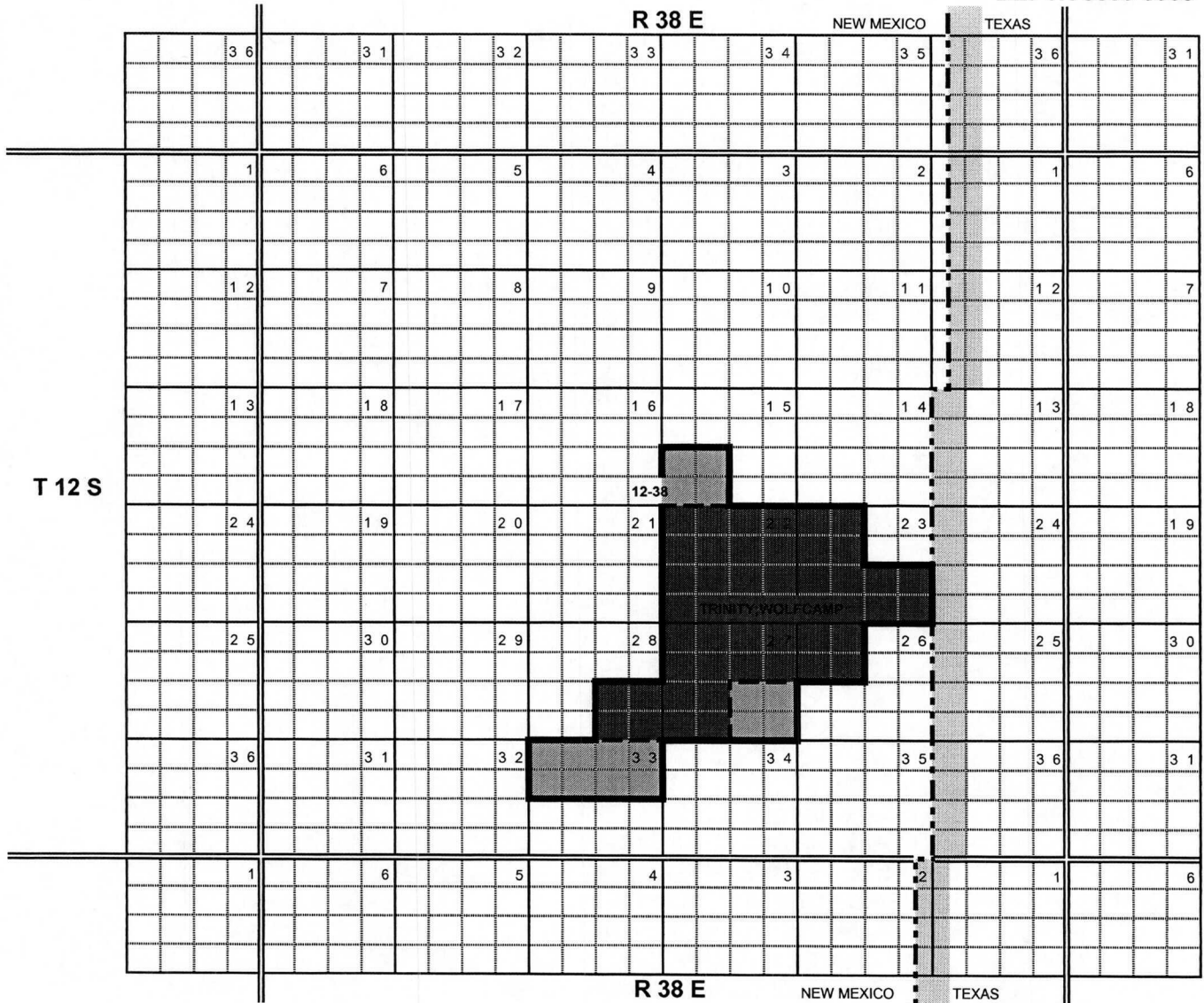


ACREAGE ADDED TO POOL T16S R35E SEC 25: NW/4 & S/2


ddd)

TRINITY;WOLFCAMP OIL POOL
T 12 S R 38 E

POOLID 59890
LEA COUNTY
DEPTH 9000-9999



PRESENT POOL AREA



ACREAGE ADDED TO POOL

T12S R38E

SEC 15: SW/4

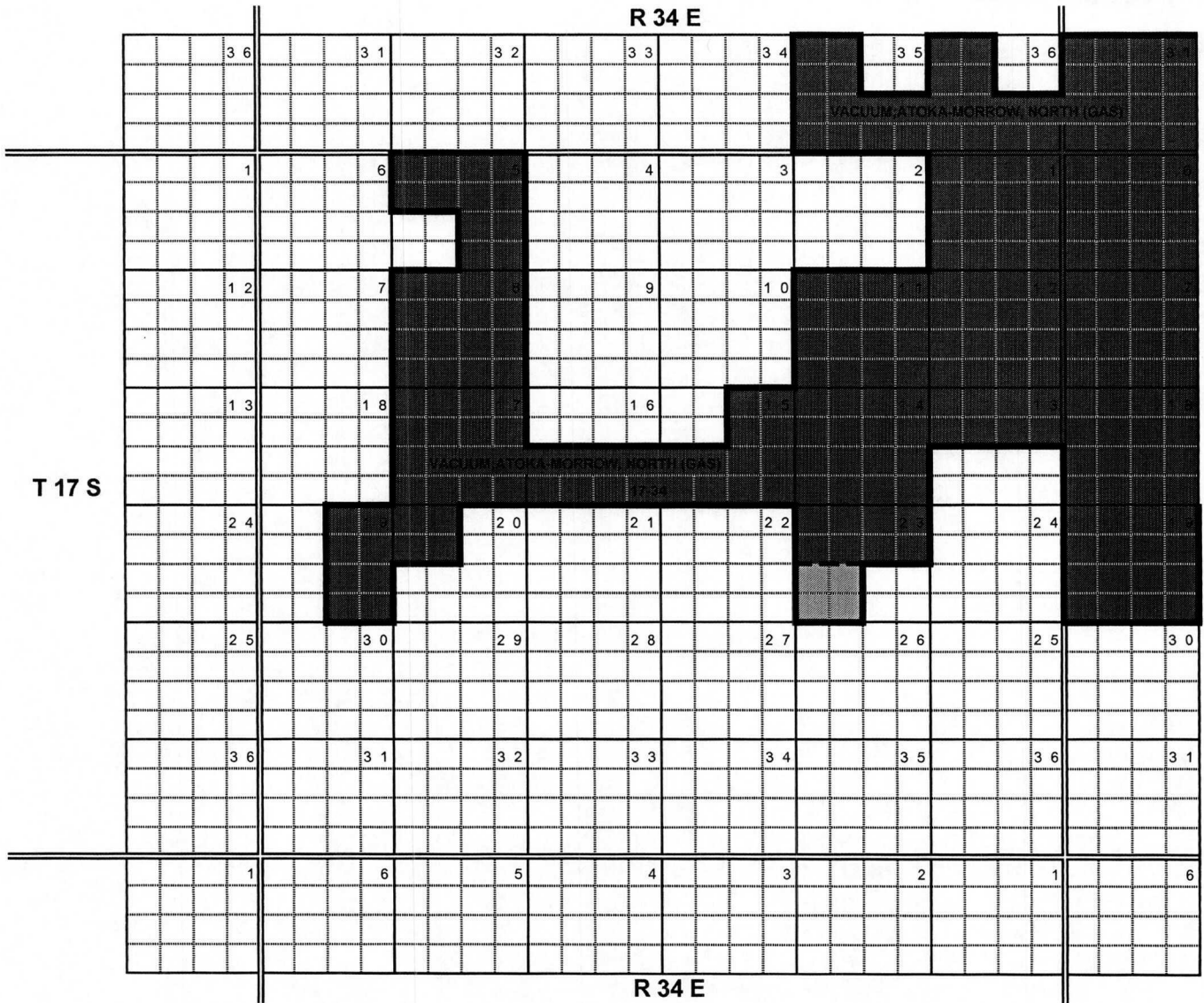
SEC 27: SE/4

SEC 33: N/2

eee)

VACUUM;ATOKA-MORROW, NORTH (GAS) POOL
T 17 S R 34 E

POOLID 86800
LEA COUNTY
DEPTH 11000-11999



PRESENT POOL AREA

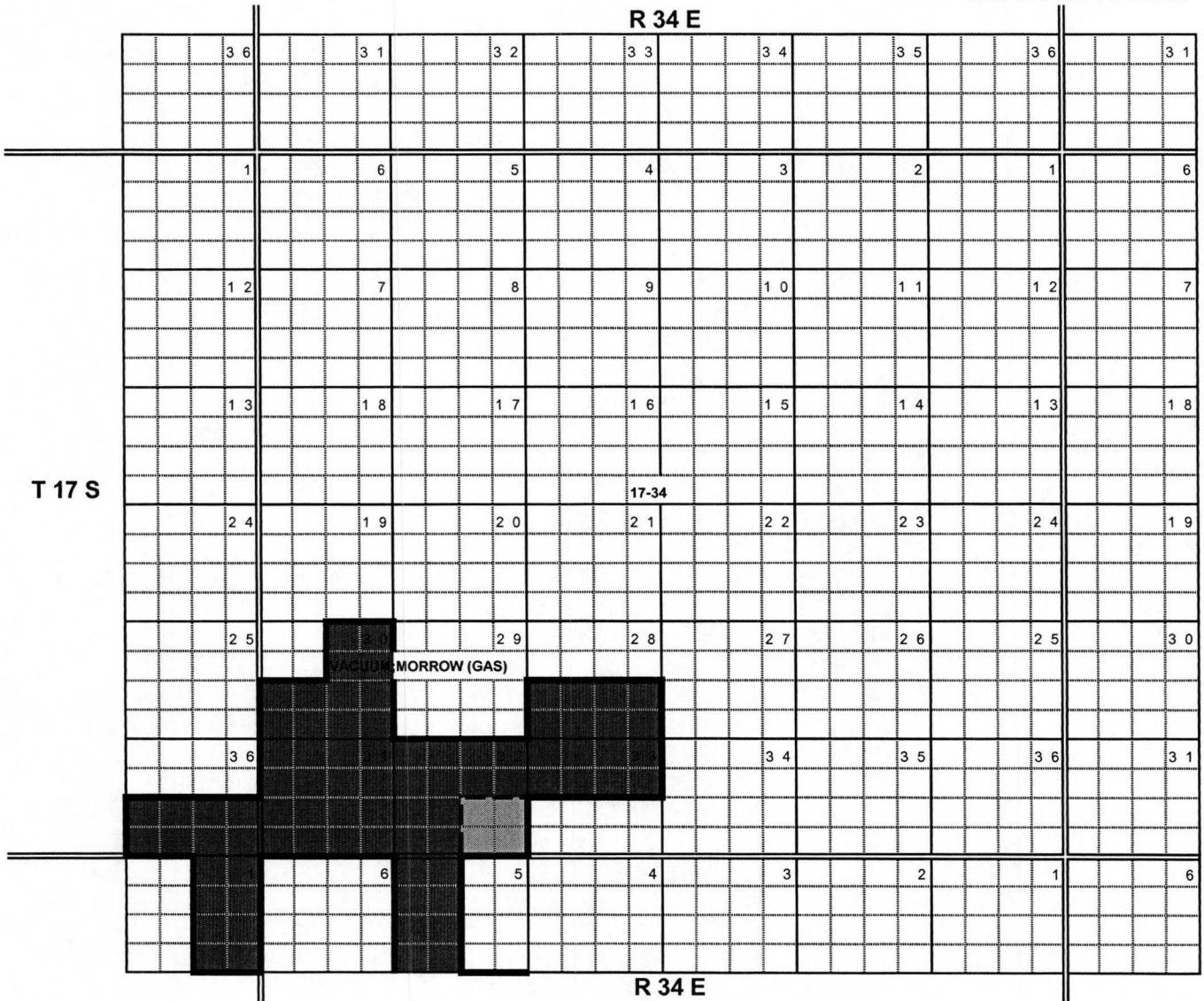


ACREAGE ADDED TO POOL T17S R34E SEC 23: SW/4


fff)

VACUUM;MORROW (GAS) POOL
T 17 S R 34 E

POOLID 86840
LEA COUNTY
DEPTH 13000-13999



PRESENT POOL AREA

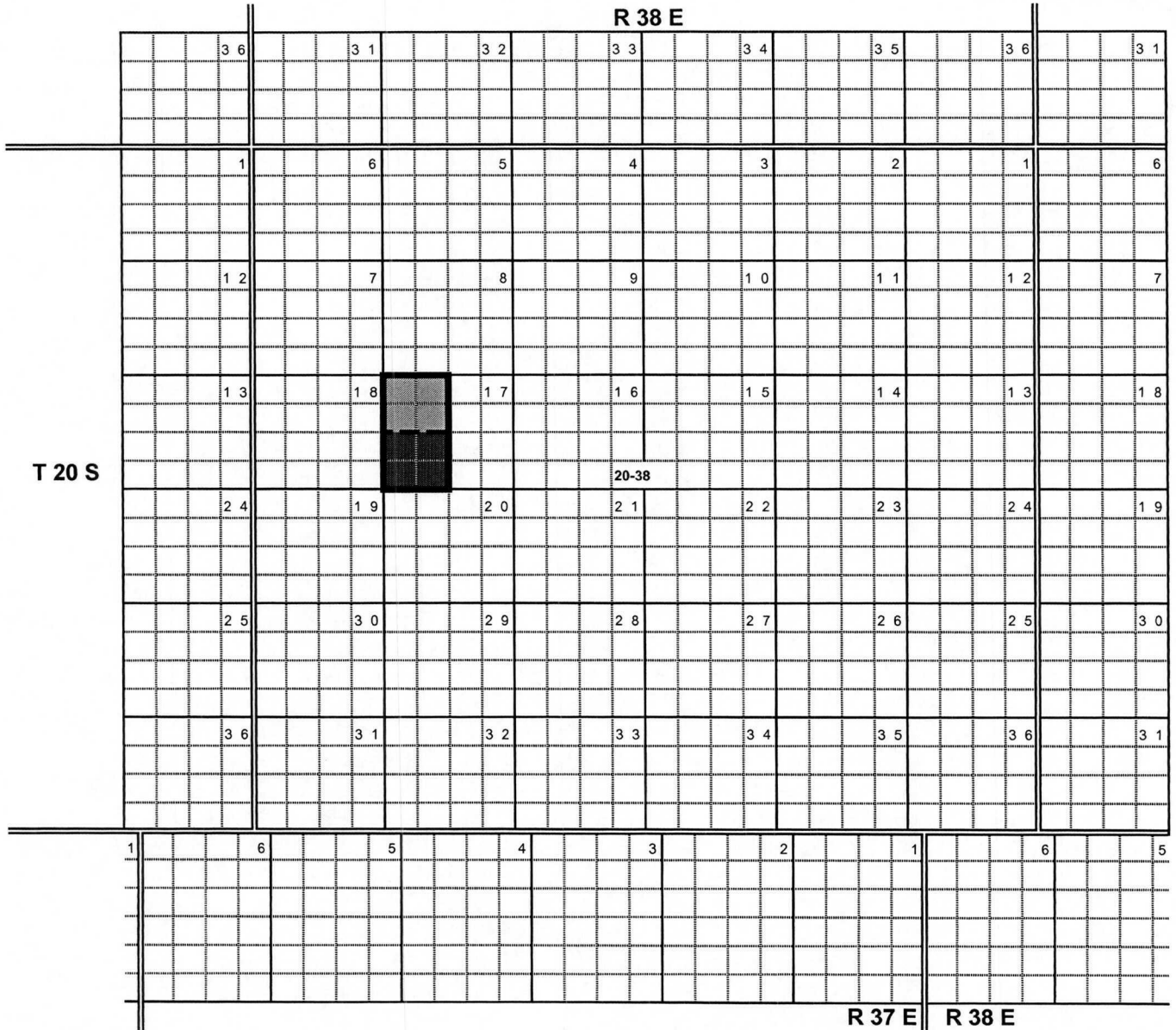


ACREAGE ADDED TO POOL T17S R34E SEC 32: SE/4

ggg)

WARREN;ABO, WEST OIL POOL
T 20 S R 38 E

POOLID 62940
LEA COUNTY
DEPTH 7000-7999



PRESENT POOL AREA

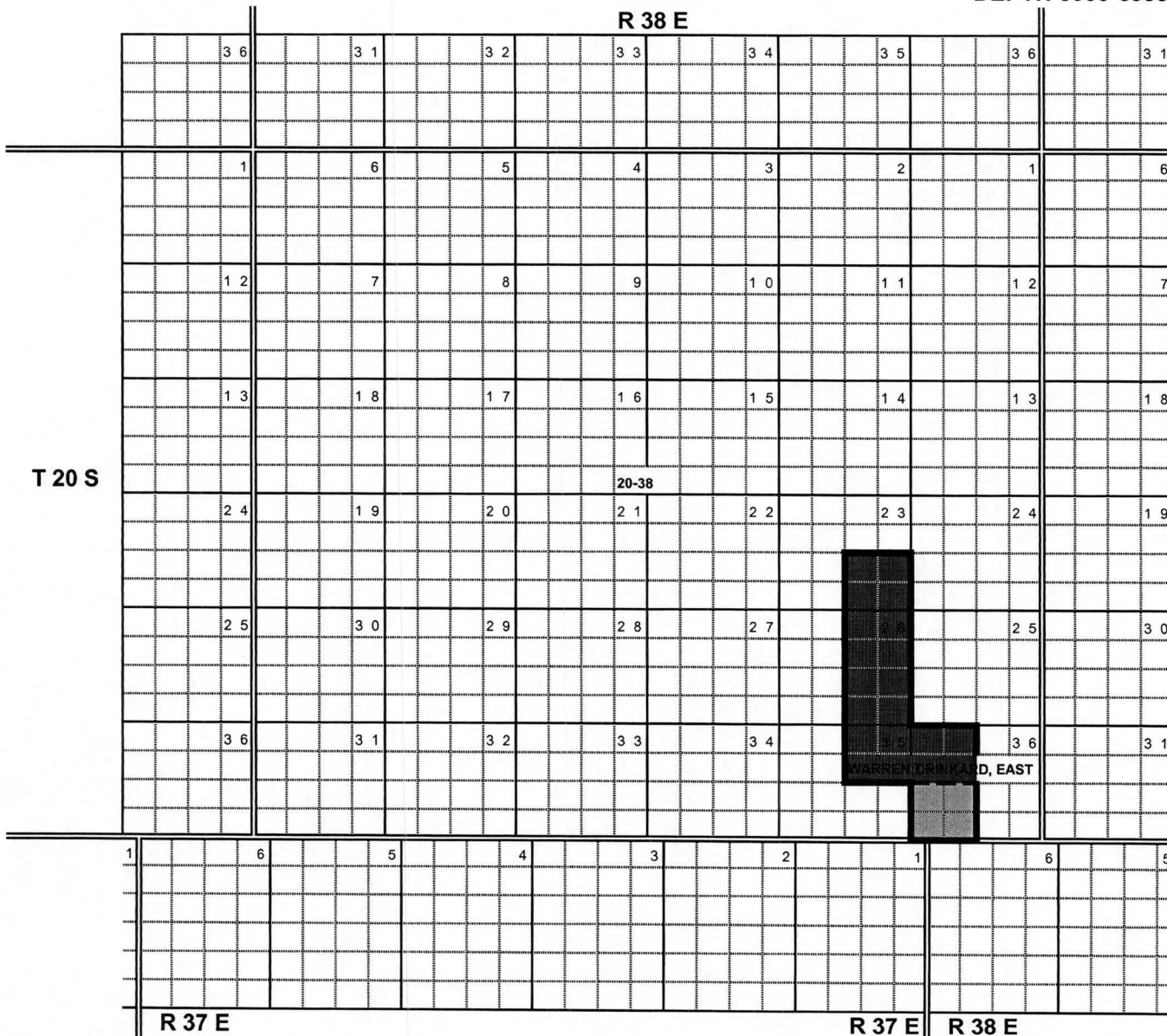


ACREAGE ADDED TO POOL T20S R38E SEC 17: NW/4

hhh)

WARREN;DRINKARD, EAST OIL POOL
T 20 S R 38 E

POOLID 63120
LEA COUNTY
DEPTH 6000-6999



PRESENT POOL AREA

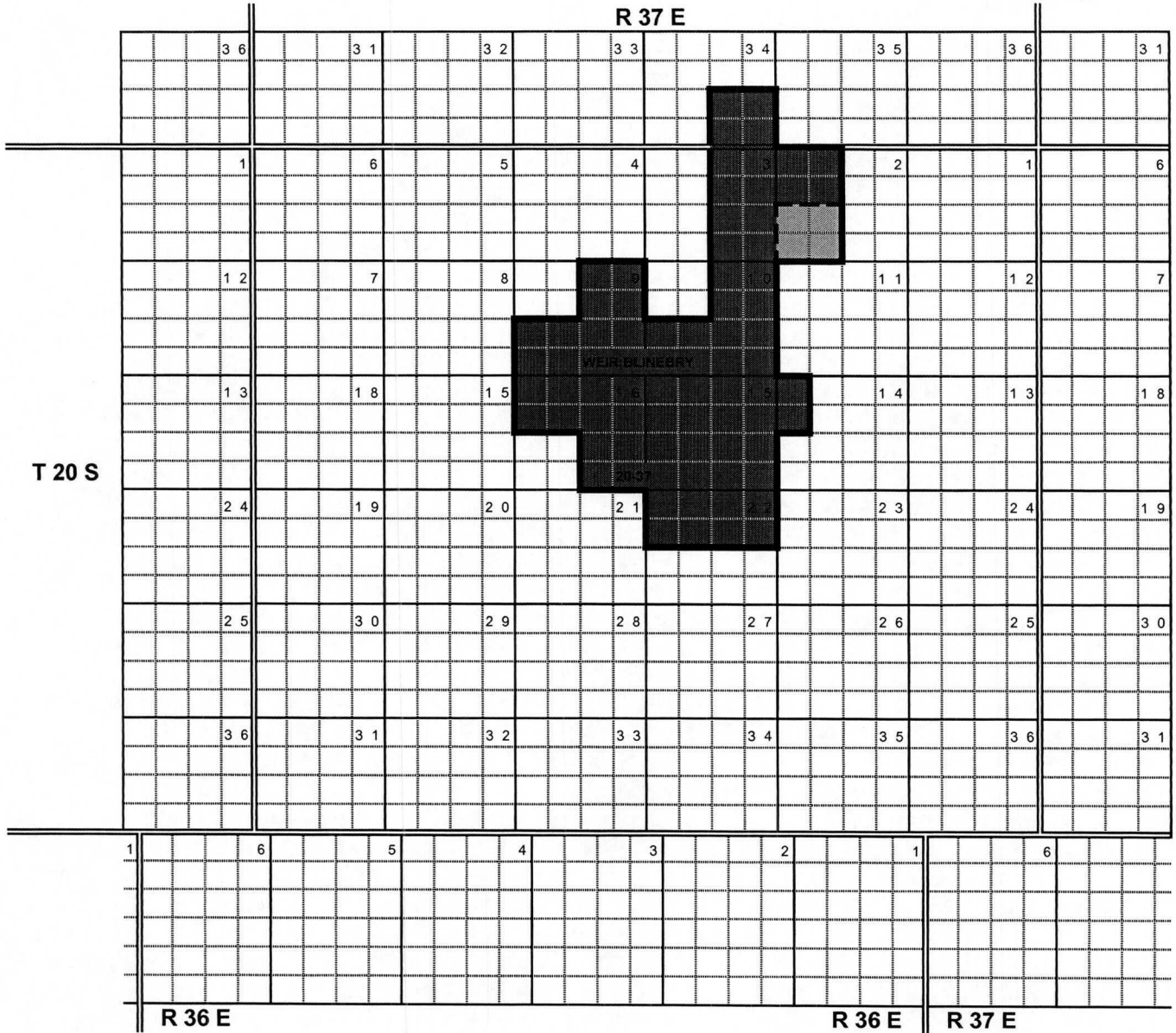


ACREAGE ADDED TO POOL T20S R38E SEC 36: SW/4

iii)

WEIR;BLINEBRY OIL POOL
T 20 S R 37 E

POOLID 63780
LEA COUNTY
DEPTH 5000-5999



PRESENT POOL AREA

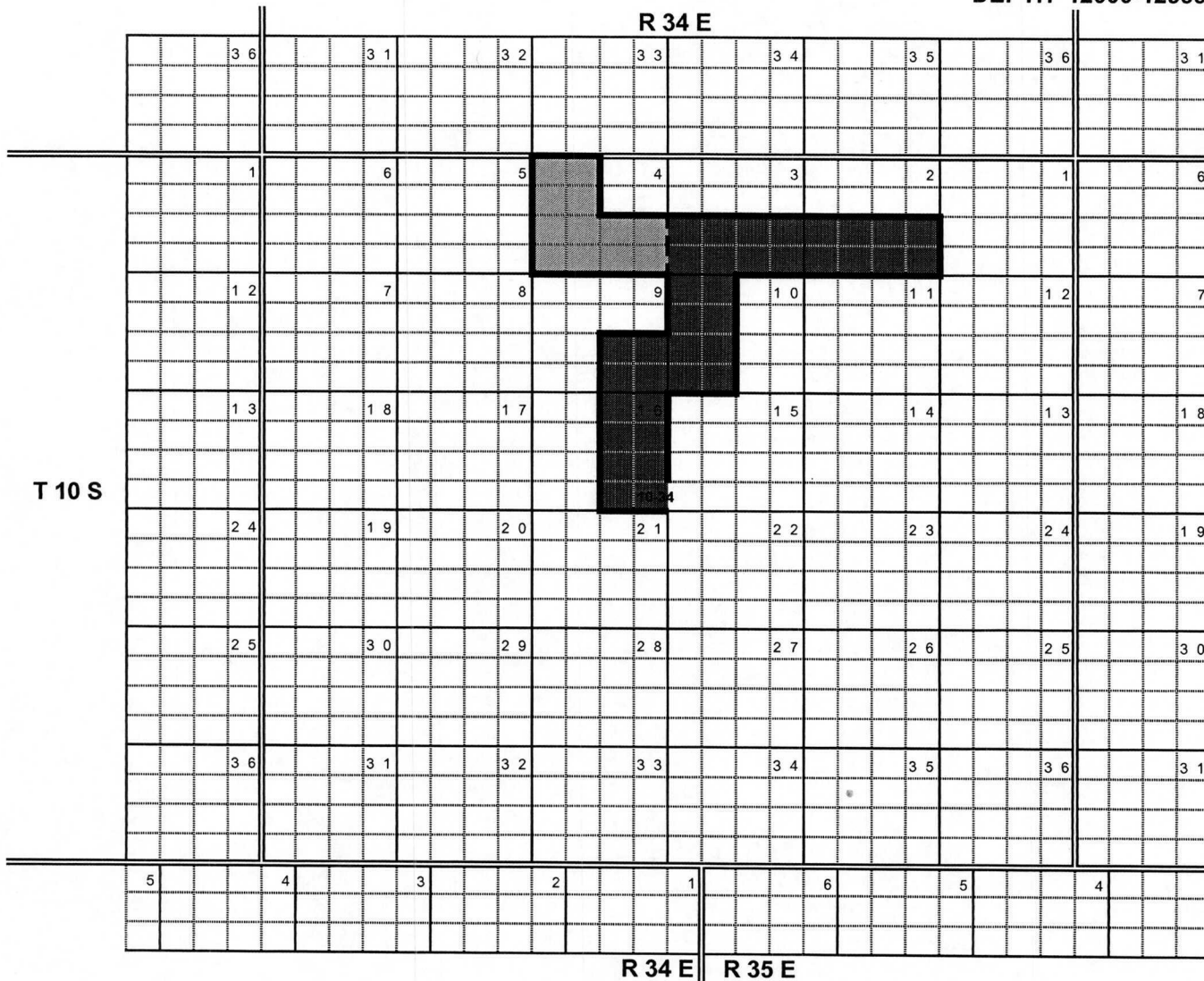


ACREAGE ADDED TO POOL T20S R37E SEC 2: SW/4


jjj)

X-4 RANCH;MORROW (GAS) POOL
T 10 S R 34 E

POOLID 97049
LEA COUNTY
DEPTH 12000-12999



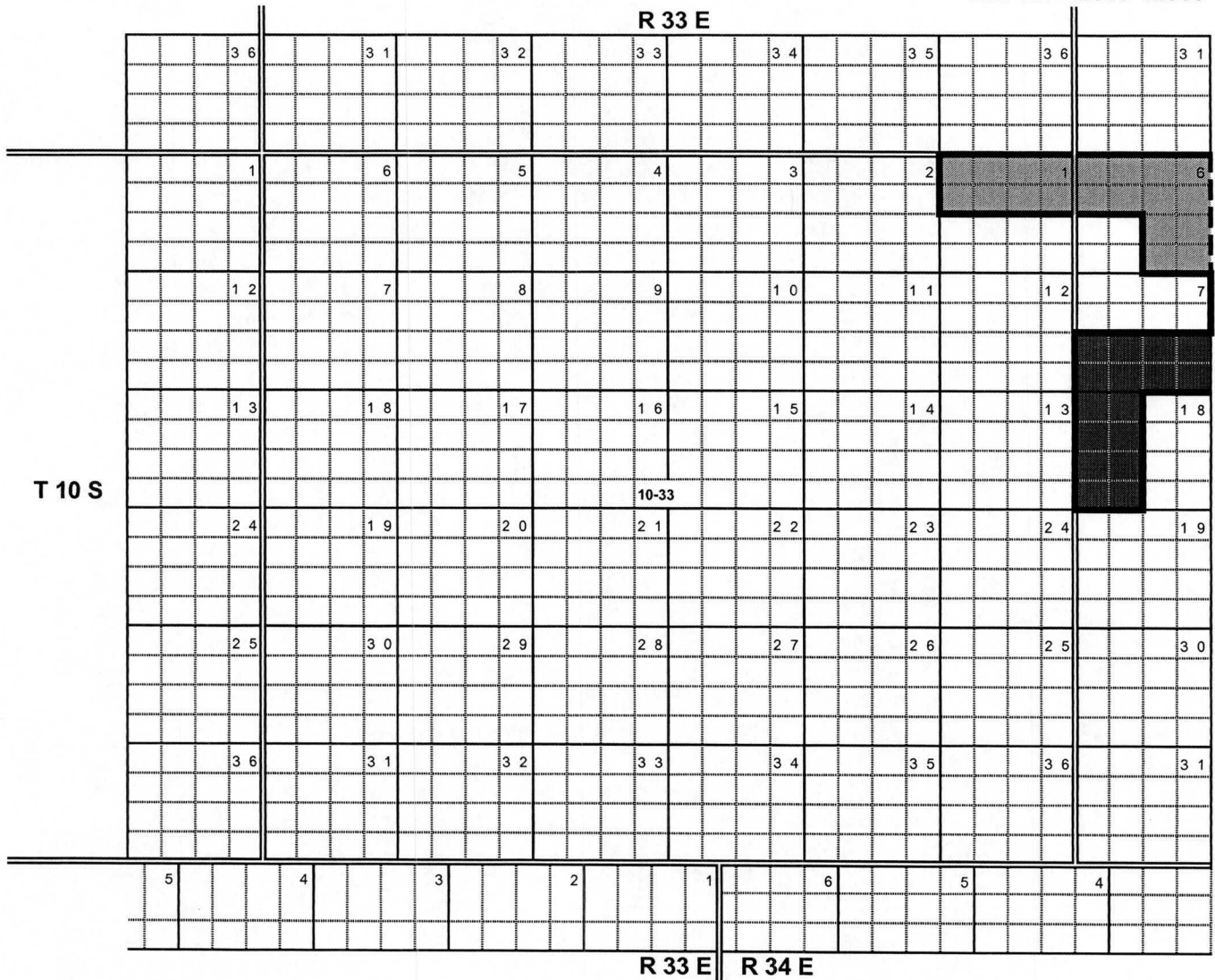
PRESENT POOL AREA




ACREAGE ADDED TO POOL T10S R34E SEC 4: W/2 and SE/4

X- 4 RANCH;MORROW, WEST (GAS) POOL
T 10 S R 33 E

POOLID 97382
LEA COUNTY
DEPTH 12000-12999



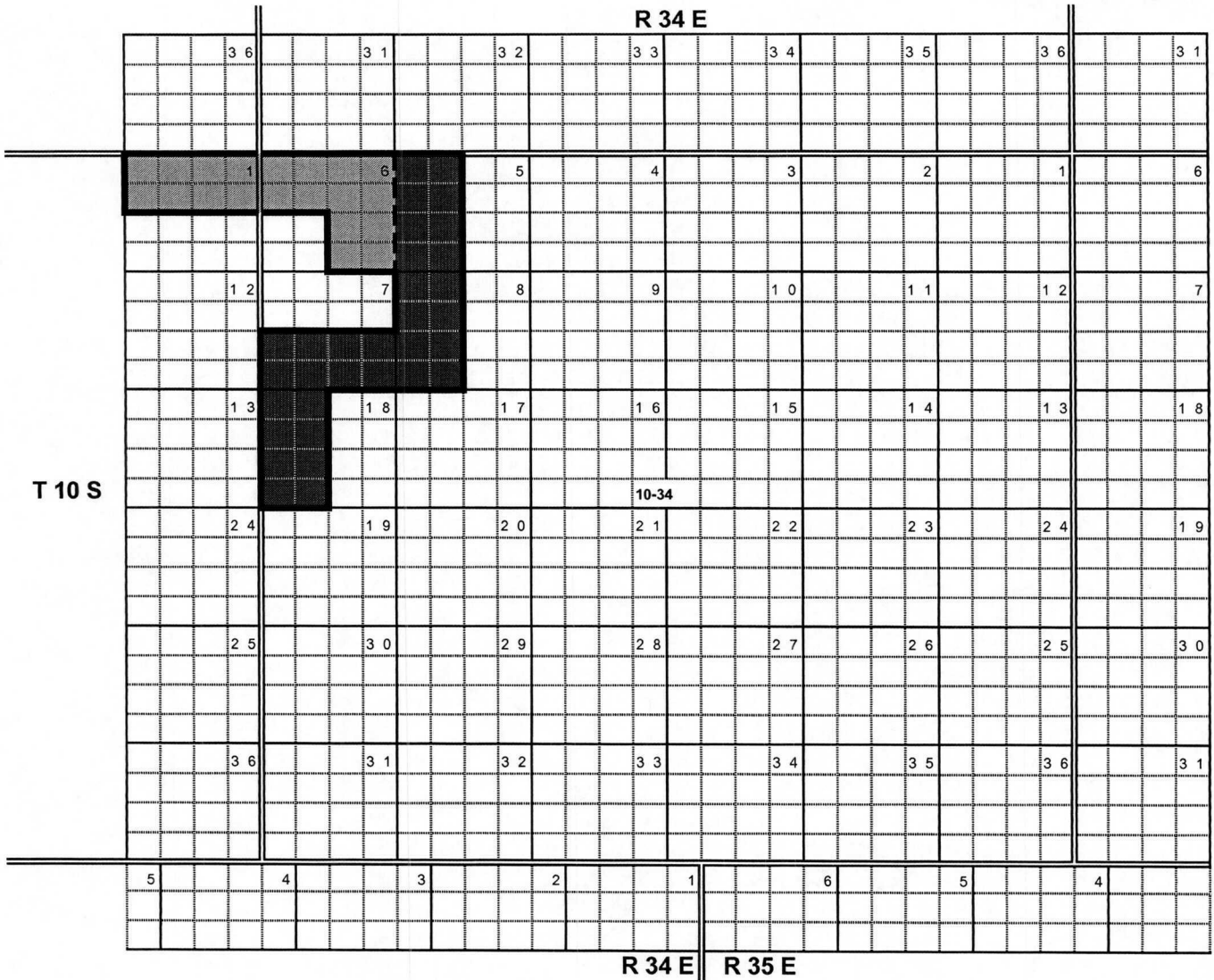
PRESENT POOL AREA




ACREAGE ADDED TO POOL T10S R33E SEC 1: N/2

X- 4 RANCH;MORROW, WEST (GAS) POOL
T 10 S R 34 E

POOLID 97382
LEA COUNTY
DEPTH 12000-12999



PRESENT POOL AREA

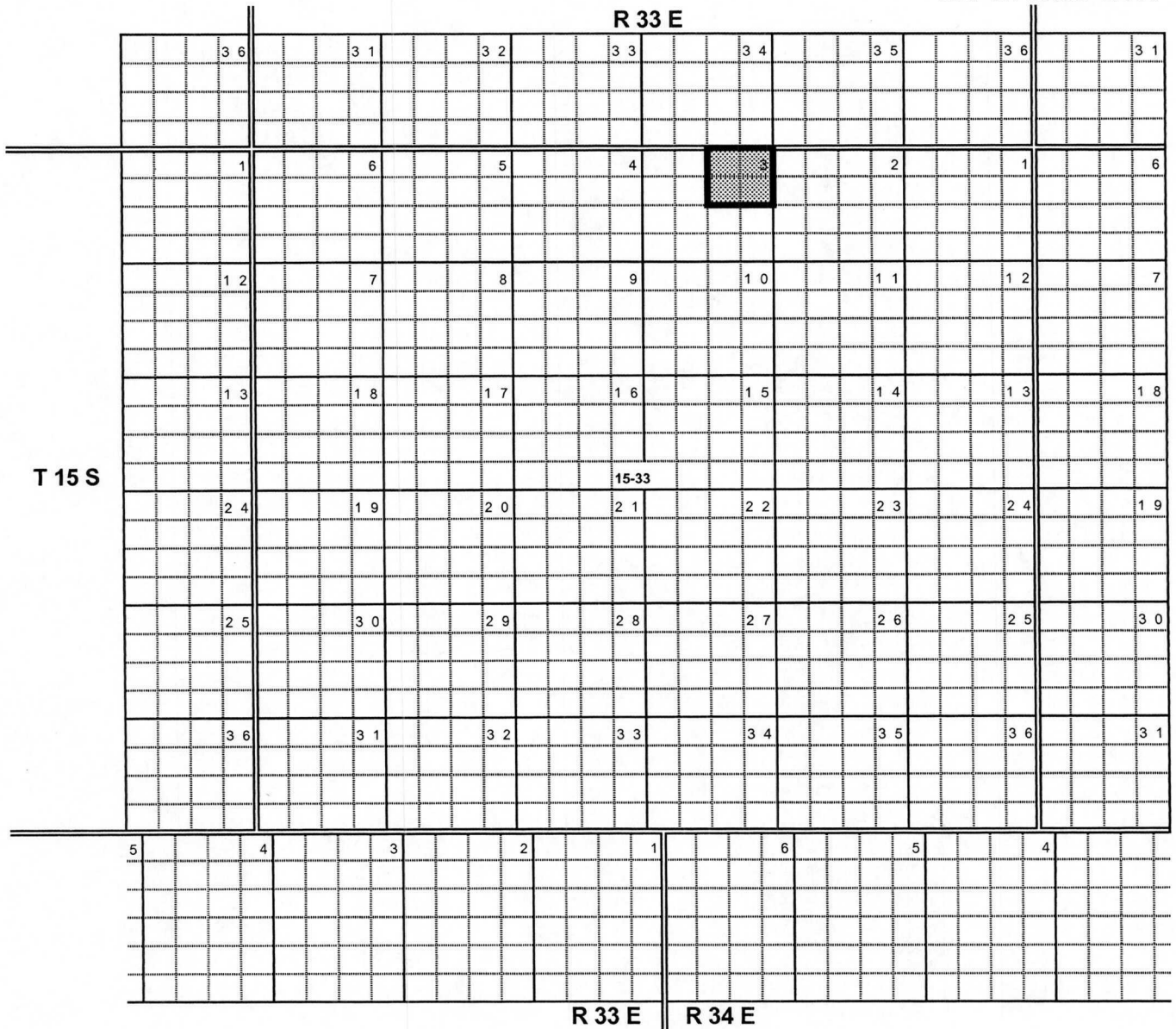


ACREAGE ADDED TO POOL T10S R34E SEC 6: E/2 and NW/4

a)

BURTNER;DEVONIAN, NORTH OIL POOL
T 15 S R 33 E

POOLID 97455
LEA COUNTY
DEPTH 13000-13999



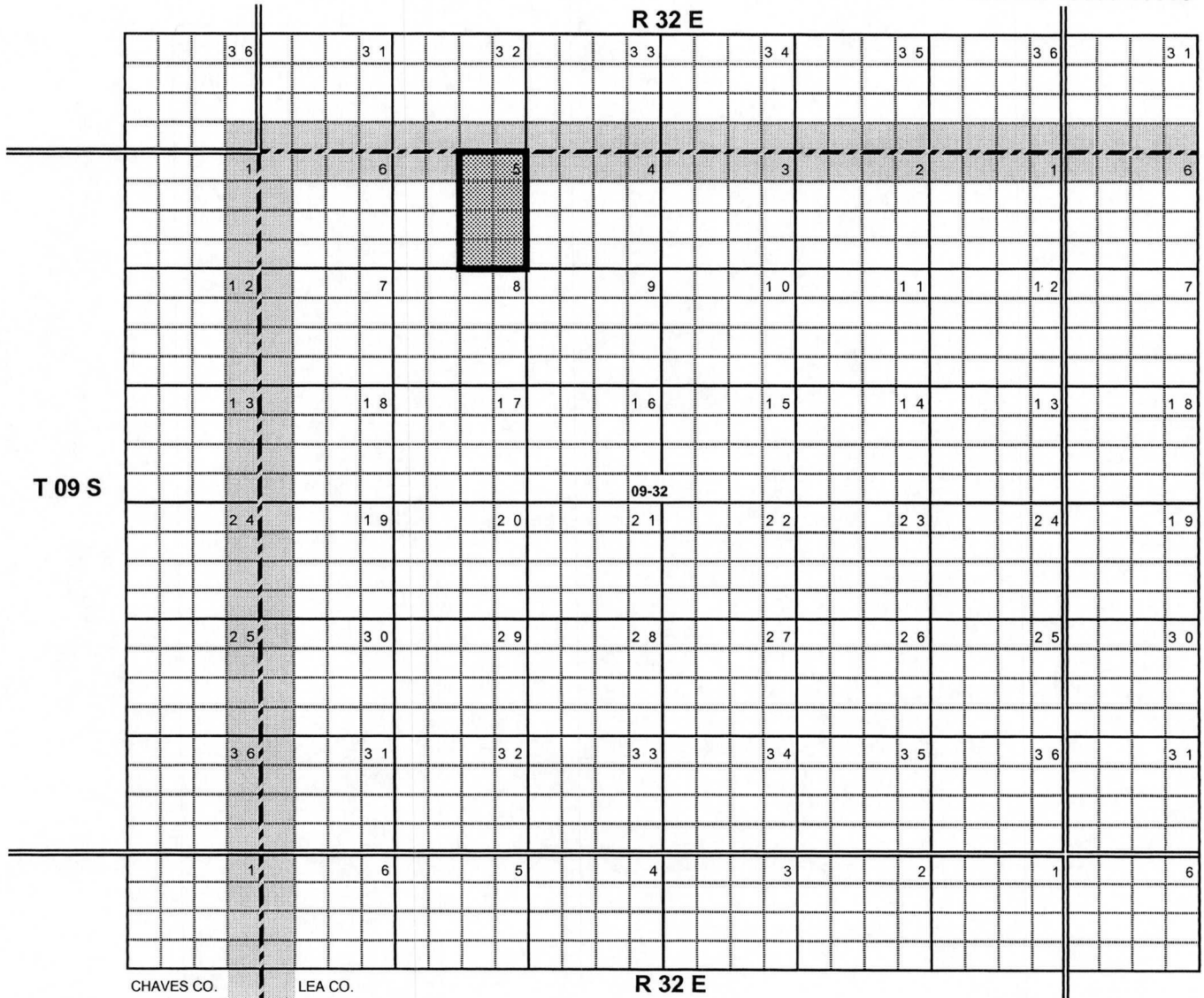
Discovered by the Energen Resources Corp., Saunders Deep State # 1 (API # 30-025-36859) located in A-3-T15S-R33E, which was completed in the Devonian Formation on May 24, 2005. The top perforations is at 13,542 feet.

Created by R-	T15S, R33E Sec 3	NE/4

b)

BUTTON MESA; ATOKA, SOUTH (GAS) POOL
T 09 S R 32 E

POOLID 97462
LEA COUNTY
DEPTH 10000-10999



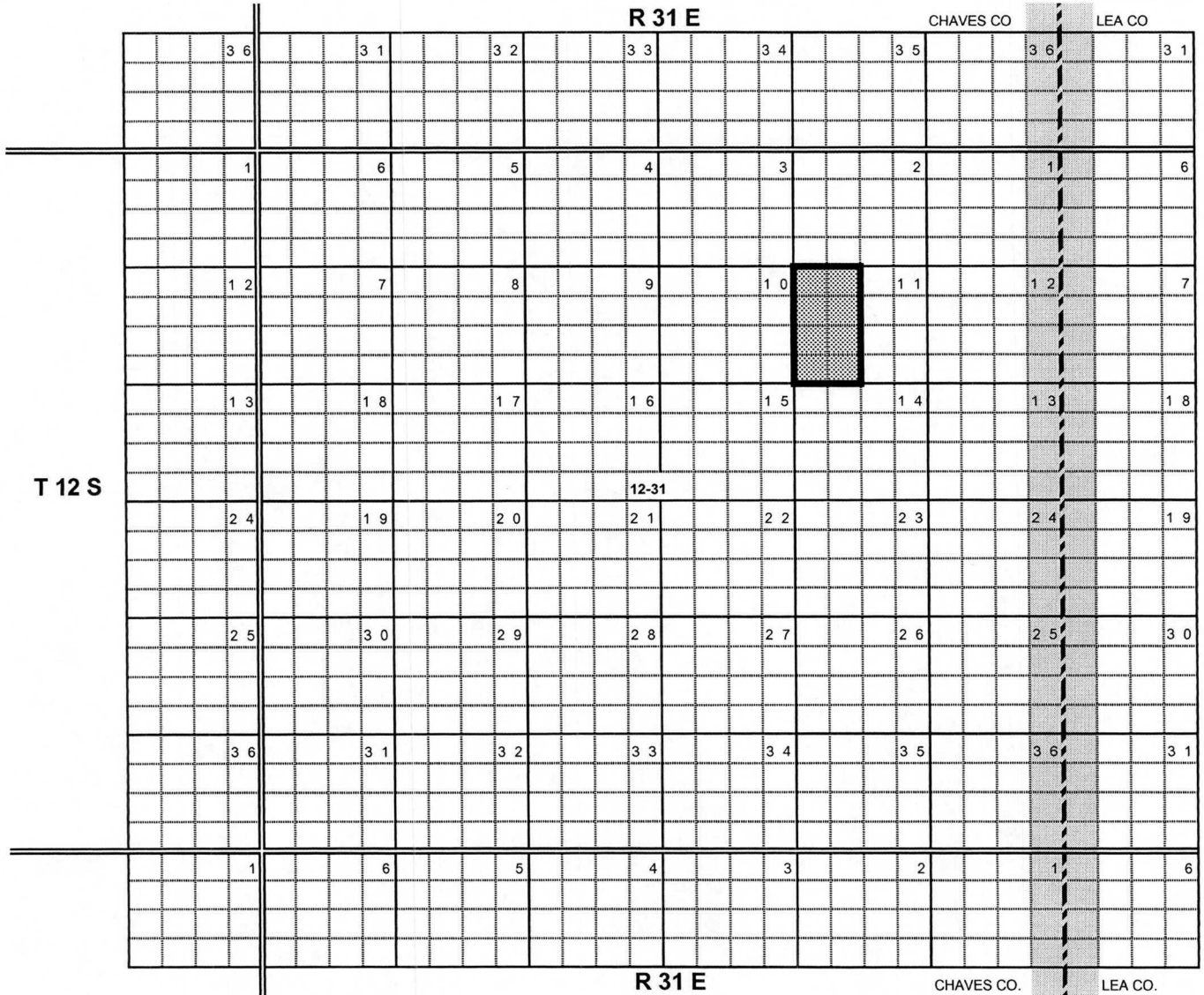
Discovered by the Yates Petroleum Corp., Faron State Unit # 1 (API # 30-025-37075) located in B-5-T9S-R32E, which was completed in the Atoka Formation on June 11, 2005. The top perforations is at 10,577 feet.

Created by R-	T9S, R32E Sec 5	E/2

c)

**CAPROCK;ATOKA, WEST (GAS) POOL
T 12 S R 31 E**

**POOLID 97460
CHAVES COUNTY
DEPTH 10000-10999**



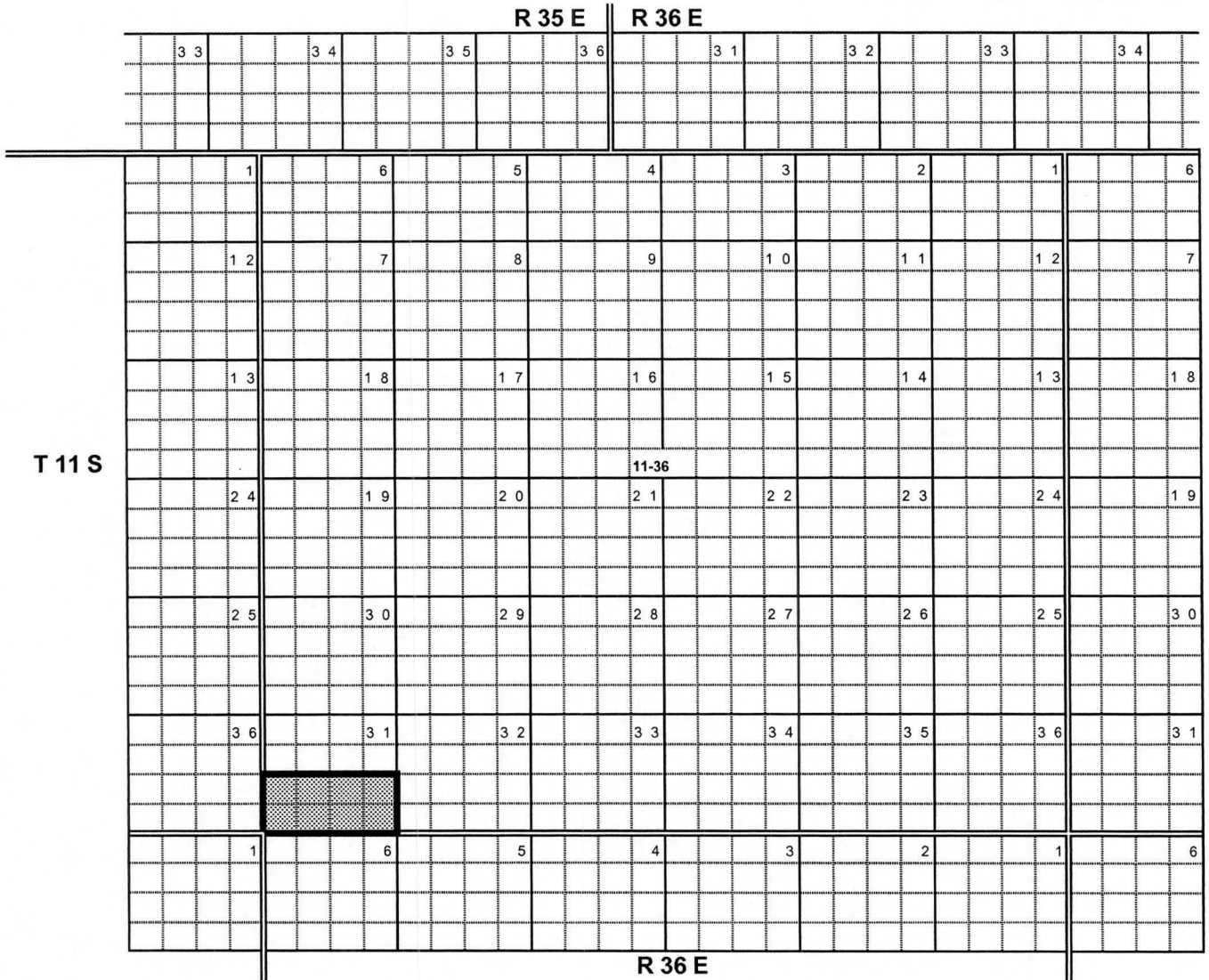
Discovered by the Yates Petroleum Corp., Patsy State Unit # 2 (API # 30-005-27934) located in M-11-T12S-R31E, which was completed in the Atoka Formation on June 24, 2005. The top perforations is at 10,722 feet.

_____	Created by R-	T12S, R31E Sec 11	W/2
_____	_____	_____	_____
_____	_____	_____	_____
_____	_____	_____	_____

d)

DEMPSTER MILL STRAWN (GAS) POOL
T 11 S R 36 E

POOLID 97471
LEA COUNTY
DEPTH 11000-11999



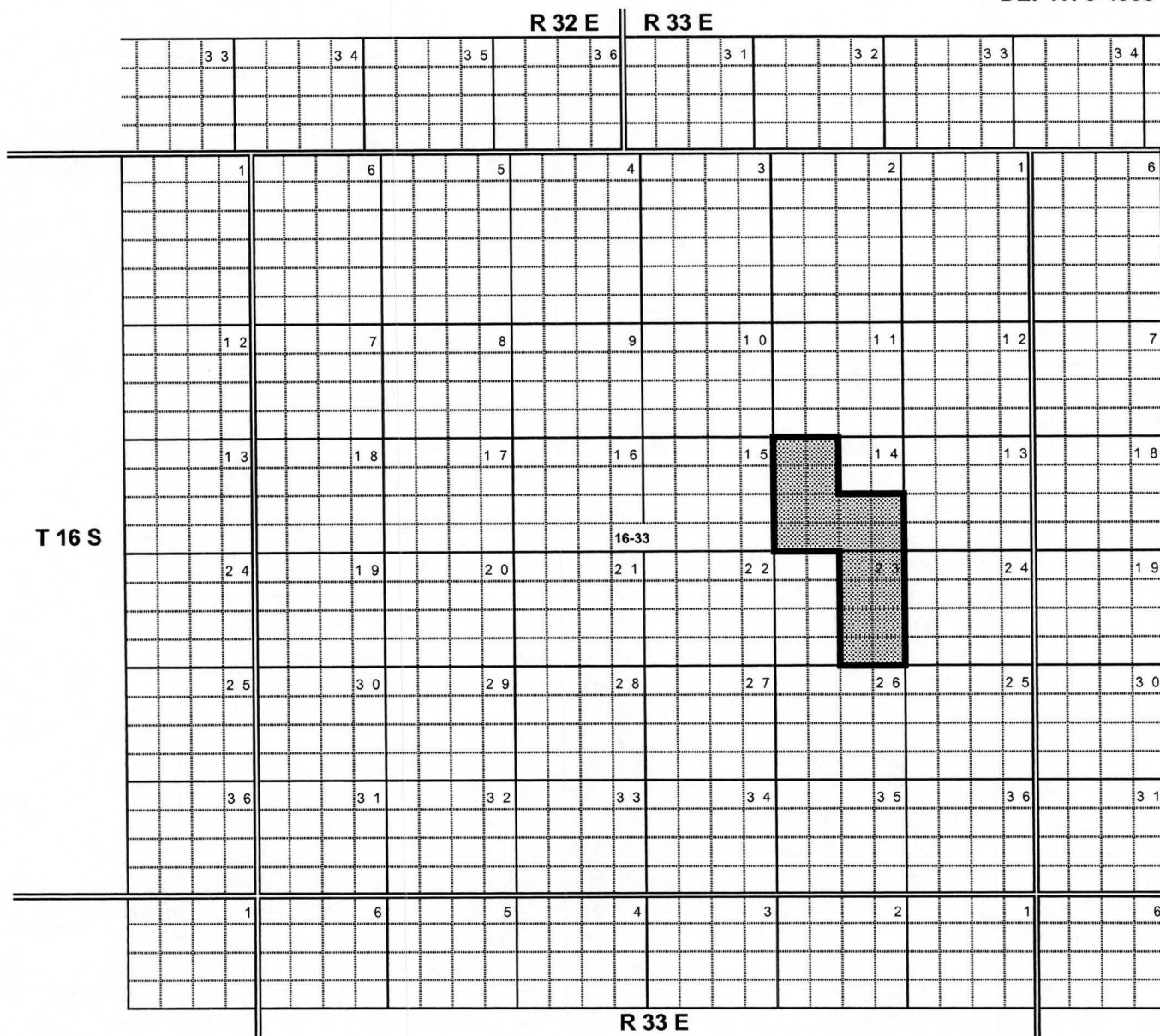
Discovered by the Yates Petroleum Corp., Dempster Mill State Unit # 2 (API # 30-025-36785) located in L-31-T11S-R36E, which was completed in the Strawn Formation on July 21, 2005. The top perforations is at 11,836 feet.

_____	Created by R-	T11S, R36E Sec 31	S/2
_____	_____	_____	_____
_____	_____	_____	_____
_____	_____	_____	_____

e)

HUME;GRAYBURG, WEST OIL POOL
T 16 S R 33 E

POOLID 97444
LEA COUNTY
DEPTH 0-4999



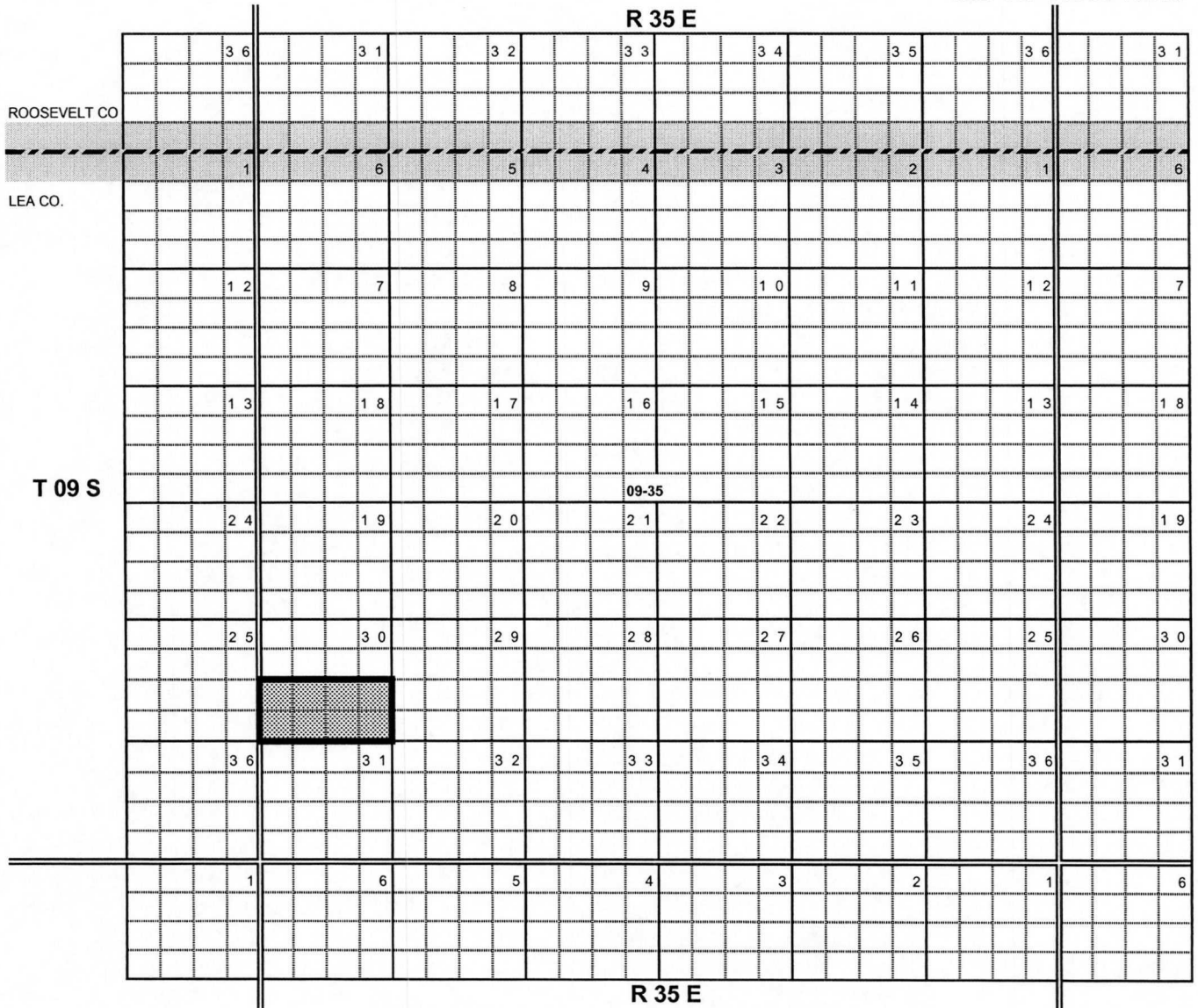
Discovered by the Mack Energy Corp., Snapper State # 1 (API # 30-025-37053) located in F-14-T16S-R33E, which was completed in the Grayburg Formation on May 10, 2005. The top perforations is at 4,398 feet.

_____	Created by R-	_____	T16S, R33E Sec 14	_____	NW/4 and S/2
_____	_____	_____	T16S, R33E Sec 23	_____	E/2
_____	_____	_____	_____	_____	_____
_____	_____	_____	_____	_____	_____

f)

JENKINS;ATOKA, SOUTH (GAS) POOL
T 09 S R 35 E

POOLID 97475
LEA COUNTY
DEPTH 11000-11999



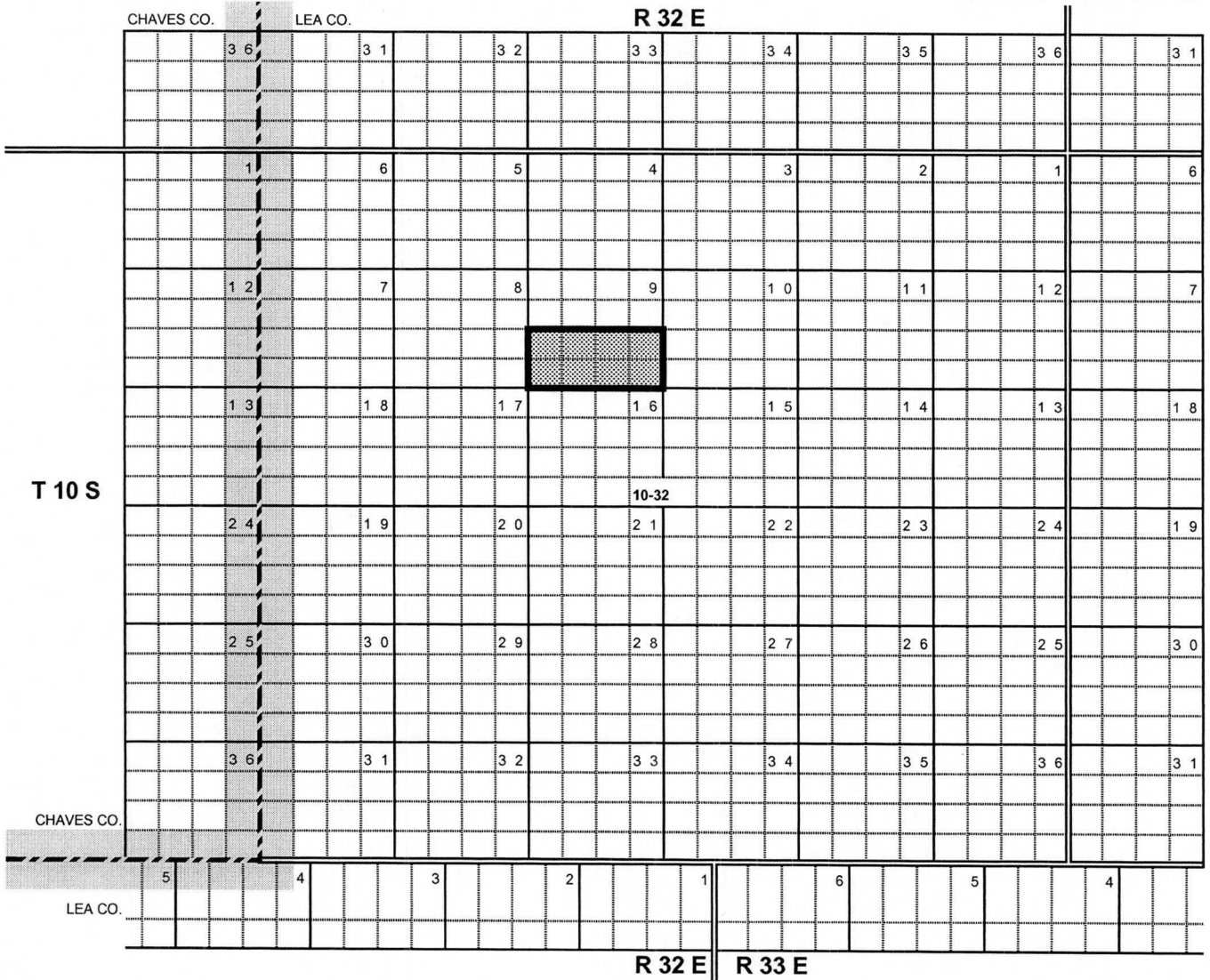
Discovered by the Yates Petroleum Corp., Vince BGH # 1 (API # 30-025-37104) located in J-30-T9S-R35E, which was completed in the Atoka Formation on July 6, 2005. The top perforation is at 11,607 feet.

	Created by R-	T9S, R35E Sec 30	S/2

g)

MESCALERO;MORROW, NORTH (GAS) POOL
T 10 S R 32 E

POOLID 97472
LEA COUNTY
DEPTH 11000-11999



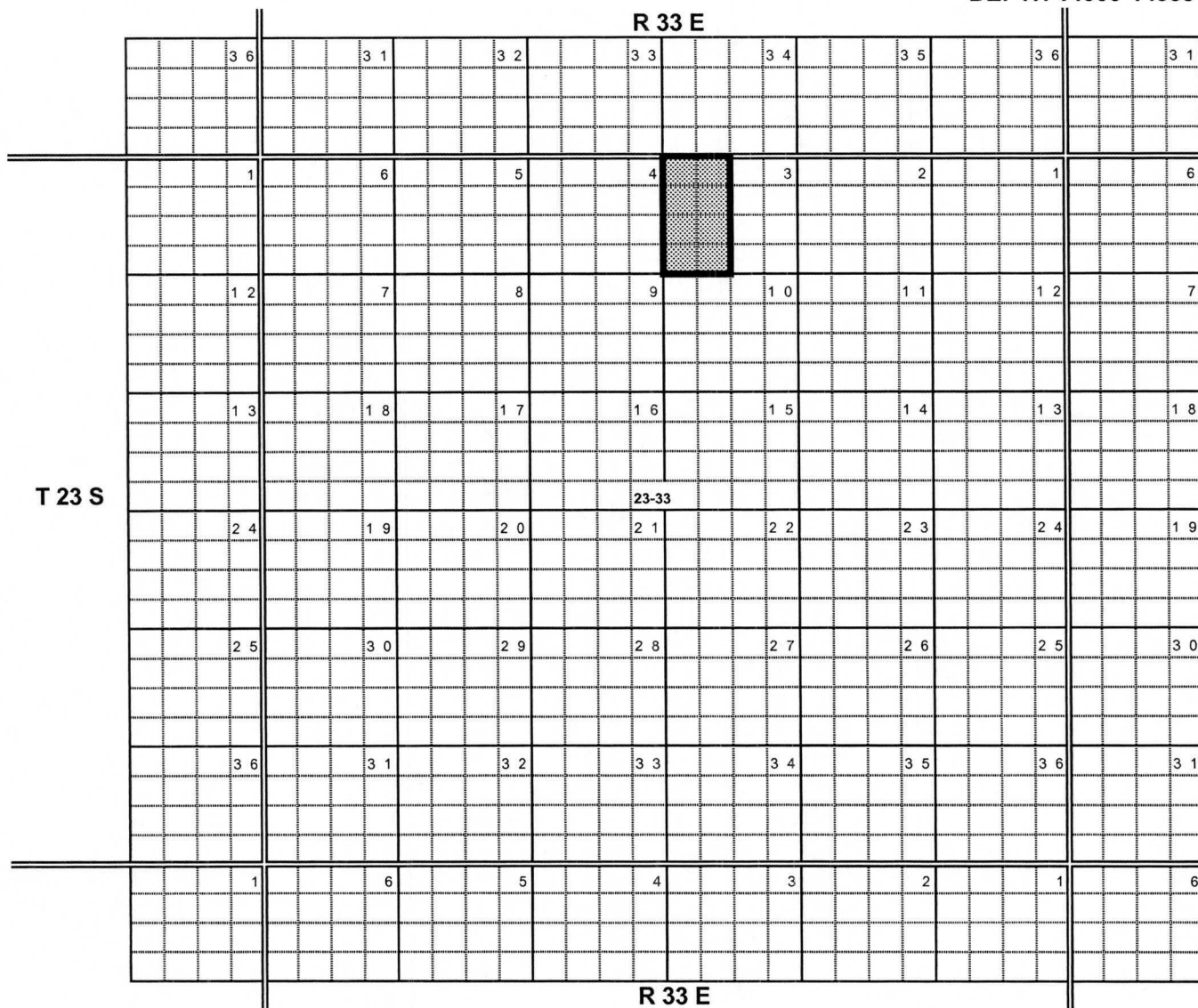
Discovered by the Yates Petroleum Corp., Fender State Unit # 1 (API # 30-025-00012) located in K-9-T10S-R32E, which was completed in the Morrow Formation on August 4, 2005. The top perforations is at 11,244 feet.

_____	Created by R-	T10S, R32E Sec 9	S/2
_____	_____	_____	_____
_____	_____	_____	_____
_____	_____	_____	_____

h)

PRONGHORN;MORROW, EAST (GAS) POOL
T 23 S R 33 E

POOLID 97468
LEA COUNTY
DEPTH 14000-14999



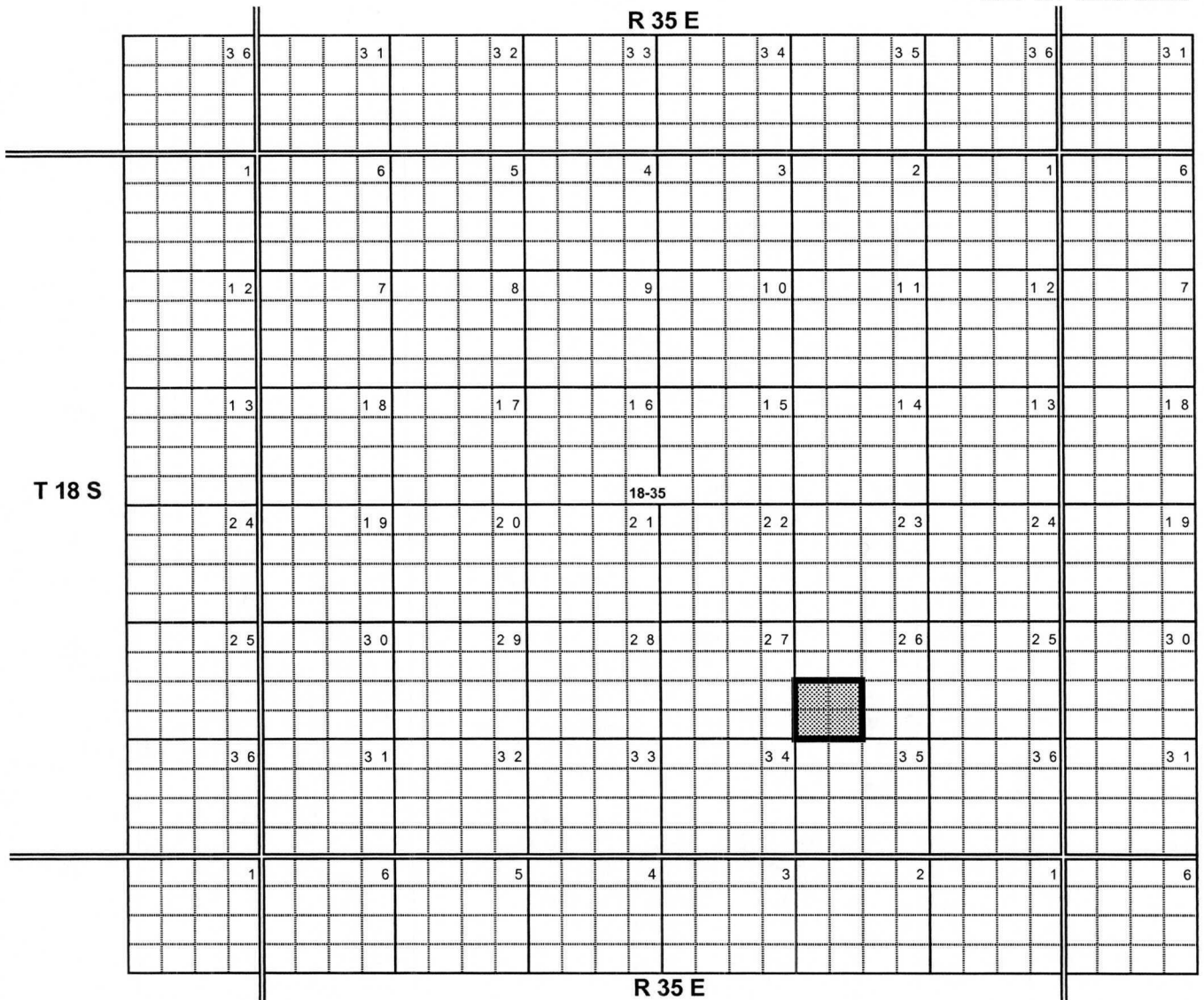
Discovered by the Chesapeake Operating Inc., Gurney 3 State # 1 (API # 30-025-37082) located in K-3-T23S-R33E, which was completed in the Morrow Formation on June 4, 2005. The top perforations is at 14,679 feet.

_____	Created by R-	T23S, R33E Sec 3	W/2
_____	_____	_____	_____
_____	_____	_____	_____
_____	_____	_____	_____

i)

REEVES;WOLFCAMP, SOUTH OIL POOL
T 18 S R 35 E

POOLID 97467
LEA COUNTY
DEPTH 9000-9999



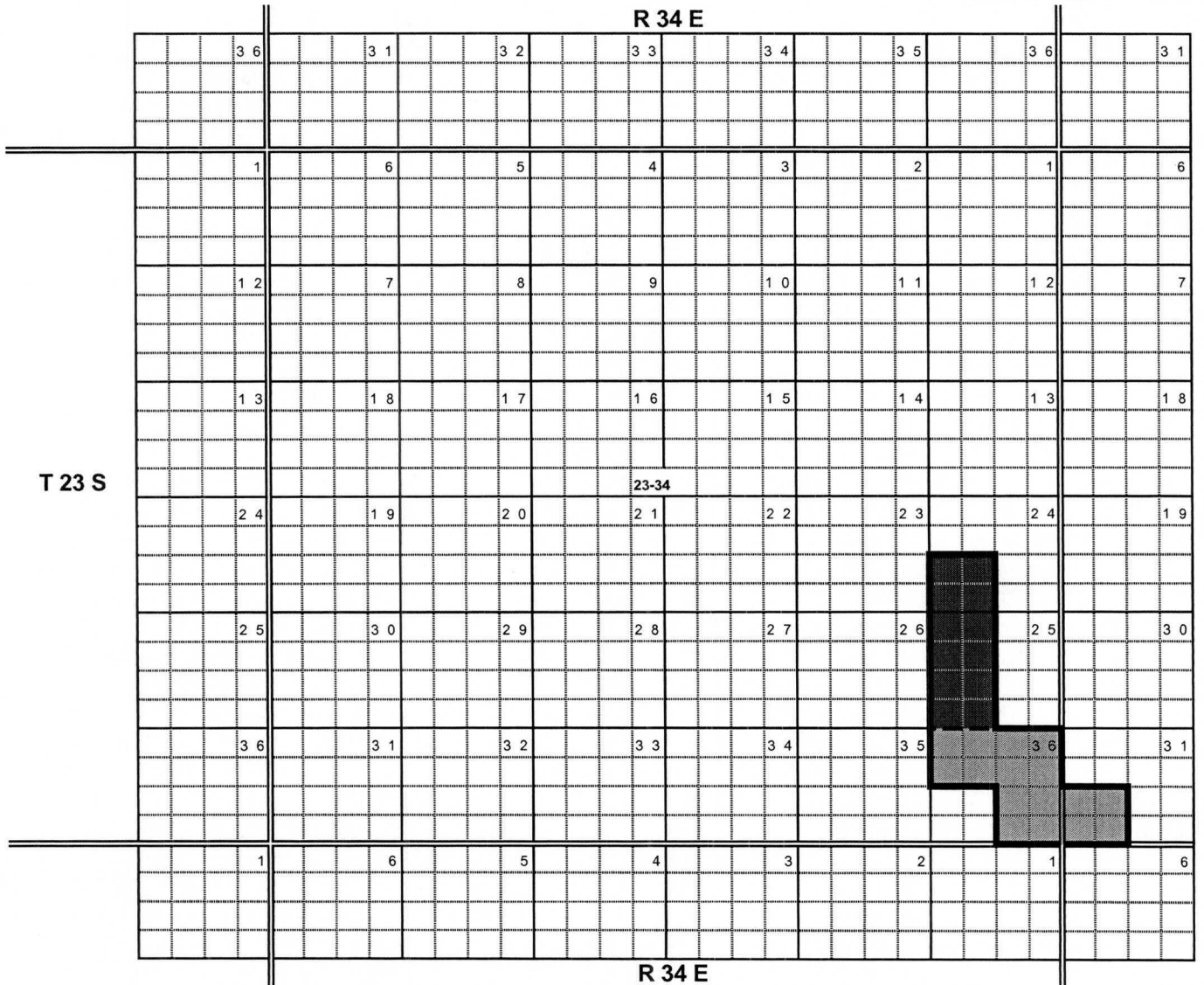
Discovered by the Paladin Energy Corp., South Vacuum Unit # 261 (API # 30-025-03134) located in M-26-T18S-R35E, which was completed in the Wolfcamp Formation on June 8, 2005. The top perforations is at 9,950 feet.

_____	Created by R-	T18S, R35E Sec 26	SW/4
_____	_____	_____	_____
_____	_____	_____	_____
_____	_____	_____	_____

m)

ANTELOPE RIDGE; BONE SPRING OIL POOL
T 23 S R 34 E

POOLID 2200
LEA COUNTY
DEPTH 10000-10999



PRESENT POOL AREA

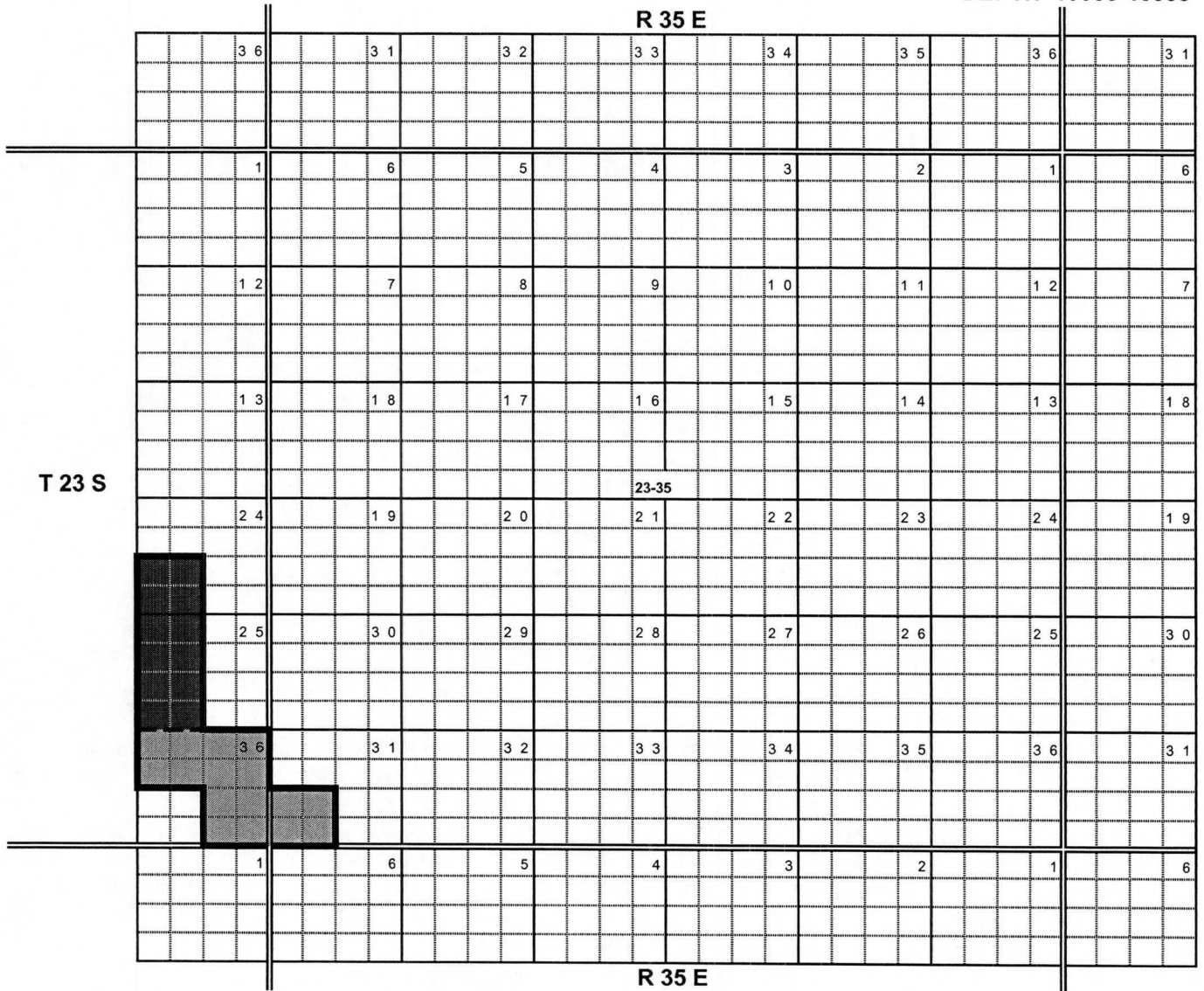


ACREAGE ADDED TO POOL T23S R34E SEC 36: N/2 & SE/4

m)

ANTELOPE RIDGE; BONE SPRING OIL POOL
T 23 S R 35 E

POOLID 2200
LEA COUNTY
DEPTH 10000-10999



PRESENT POOL AREA

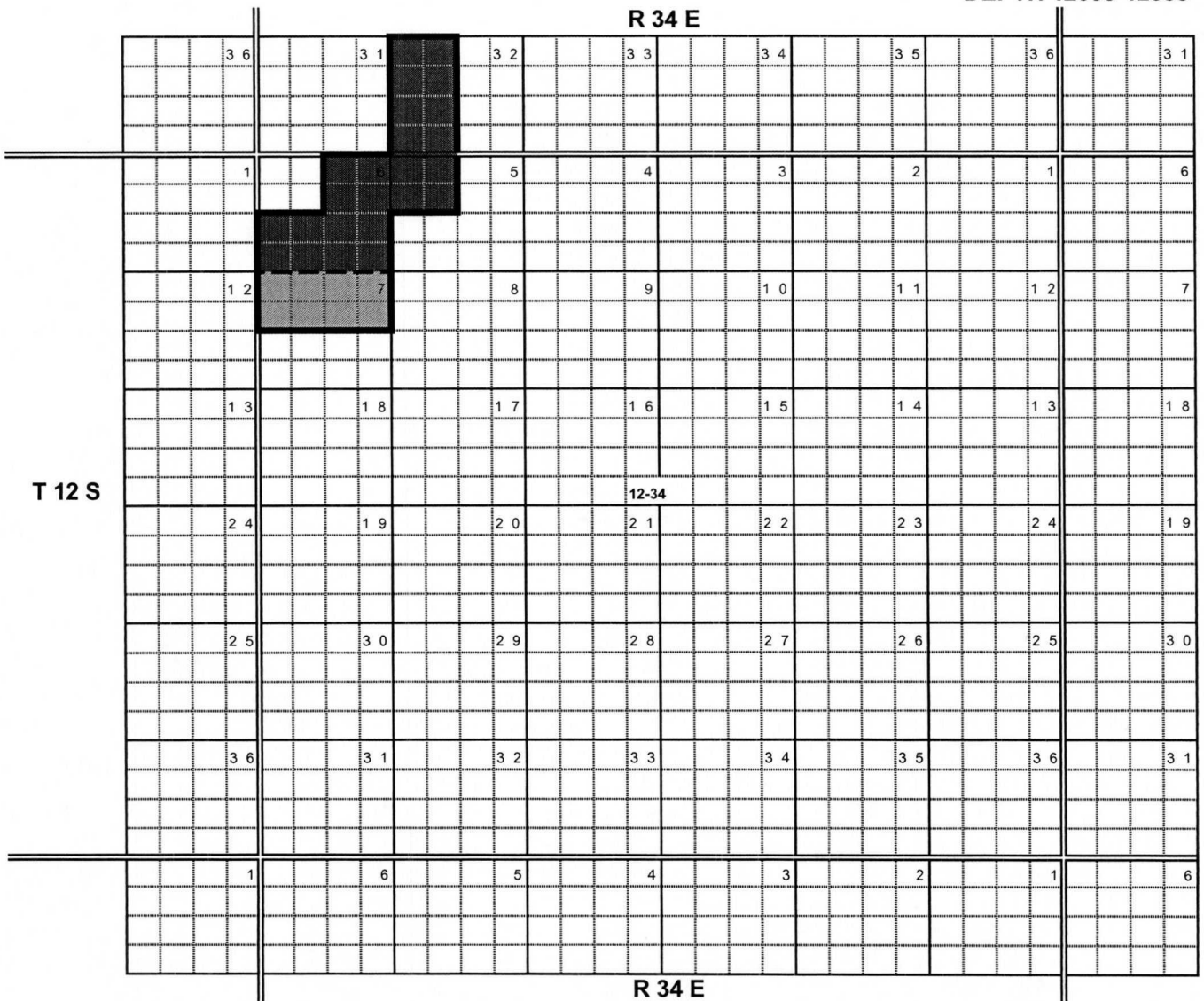


ACREAGE ADDED TO POOL T23S R35E SEC 31: SW/4

n)

BAGLEY;MORROW, EAST (GAS) POOL
T 12 S R 34 E

POOLID 97424
LEA COUNTY
DEPTH 12000-12999



PRESENT POOL AREA

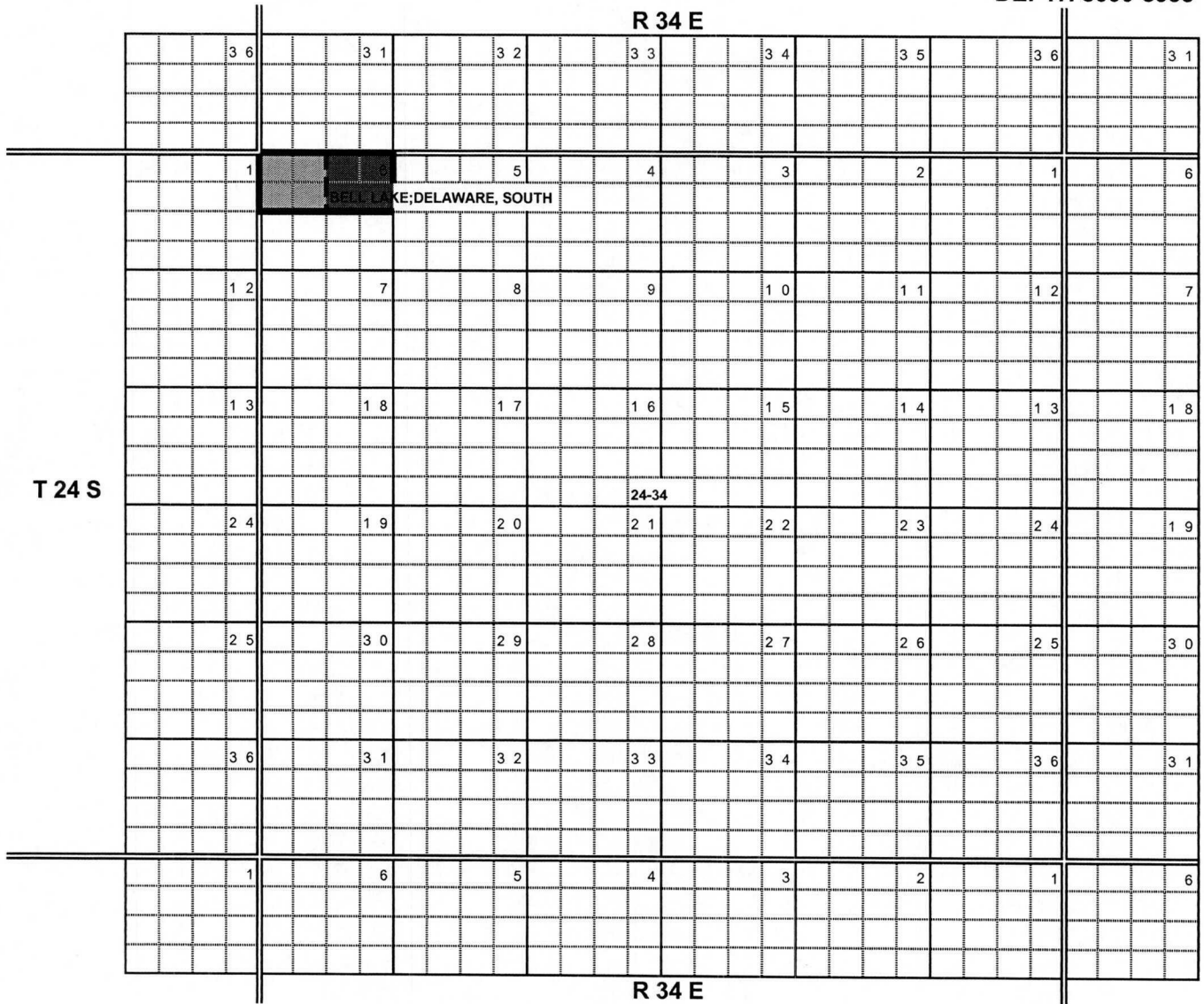


ACREAGE ADDED TO POOL T12S R34E SEC 7: N/2

o)

BELL LAKE;DELAWARE, SOUTH OIL POOL
T 24 S R 34 E

POOLID 97051
LEA COUNTY
DEPTH 8000-8999



PRESENT POOL AREA

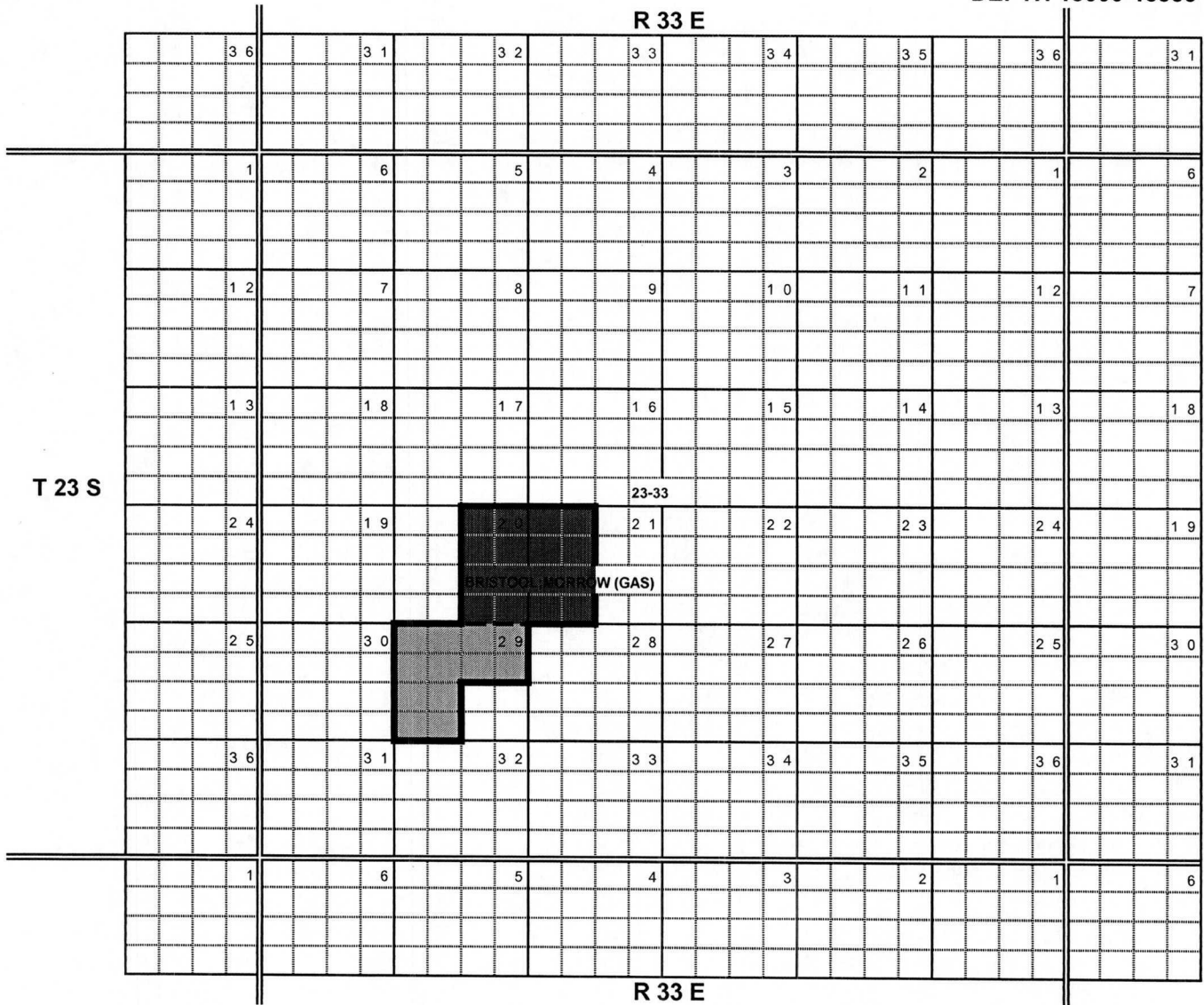


ACREAGE ADDED TO POOL T24S R34E SEC 6: NW/4

P)

BRINNINSTOOL;MORROW (GAS) POOL
T 23 S R 33 E

POOLID 72880
LEA COUNTY
DEPTH 15000-15999



PRESENT POOL AREA




ACREAGE ADDED TO POOL T23S R33E SEC 29: W/2 & NE/4


α)

BRUNSON;DRINKARD-ABO OIL POOL
(Formerly Brunson:Abo, South)
T 22 S R 38 E

POOLID 7900
LEA COUNTY
DEPTH 6000-6999



PRESENT POOL AREA

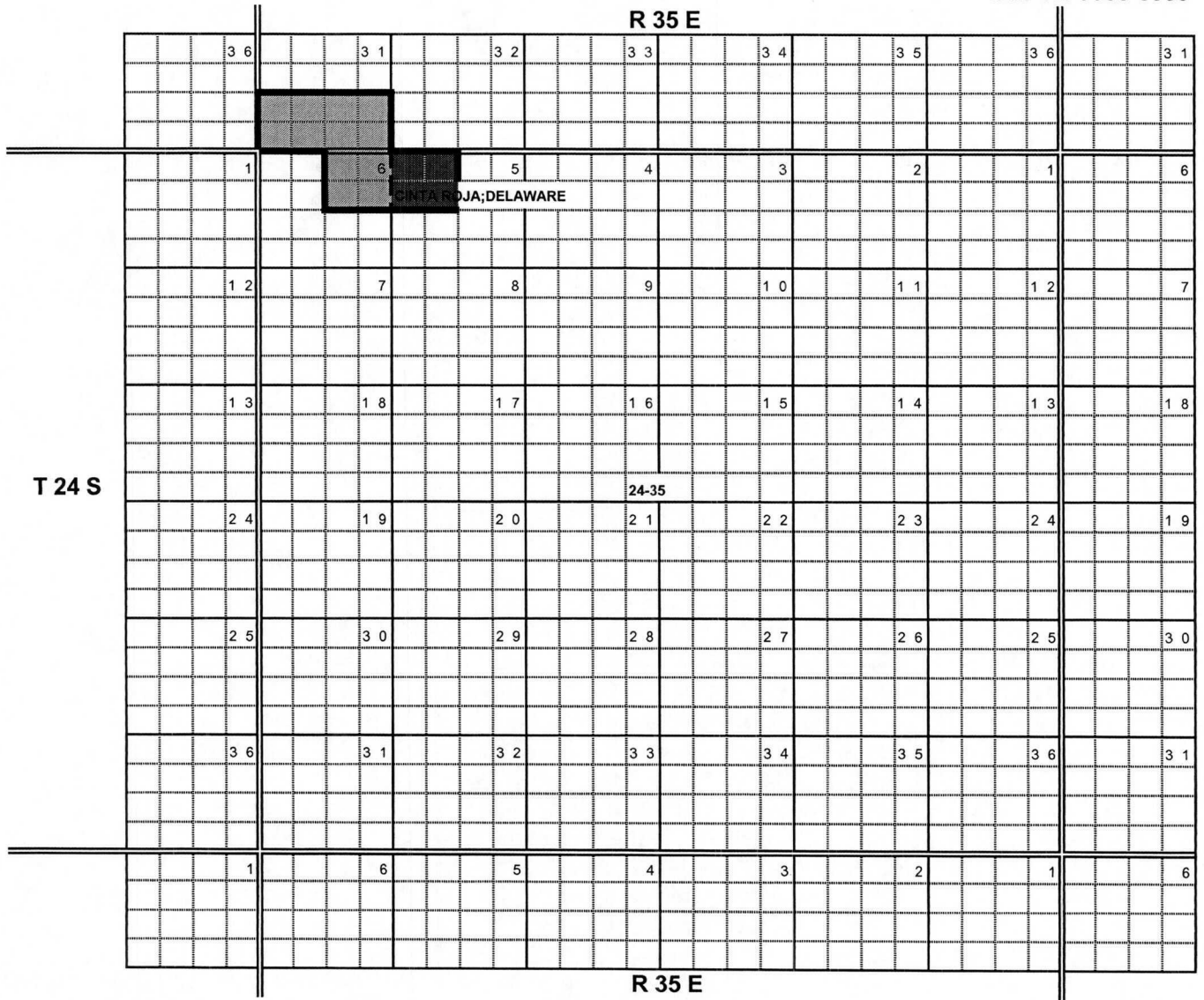


ACREAGE ADDED TO POOL T22S R38E SEC 8: N/2

r)

CINTA ROJA;DELAWARE OIL POOL
T 24 S R 35 E

POOLID 96341
LEA COUNTY
DEPTH 8000-8999



PRESENT POOL AREA

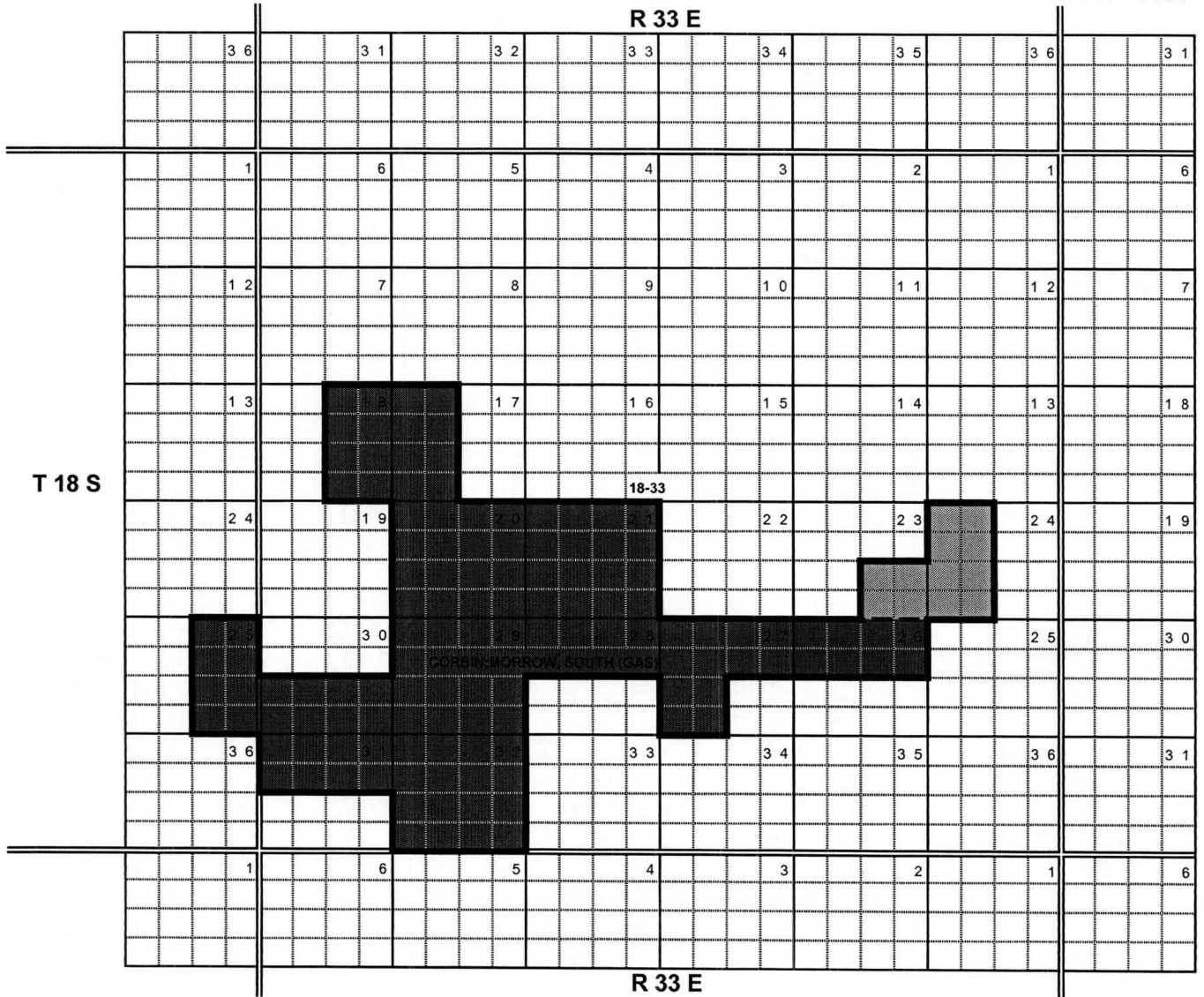


ACREAGE ADDED TO POOL T24S R35E SEC 6: NE/4

s)

CORBIN;MORROW, SOUTH (GAS) POOL
T 18 S R 33 E

POOLID 75080
LEA COUNTY
DEPTH 13000-13999



PRESENT POOL AREA



ACREAGE ADDED TO POOL

T18S R33E

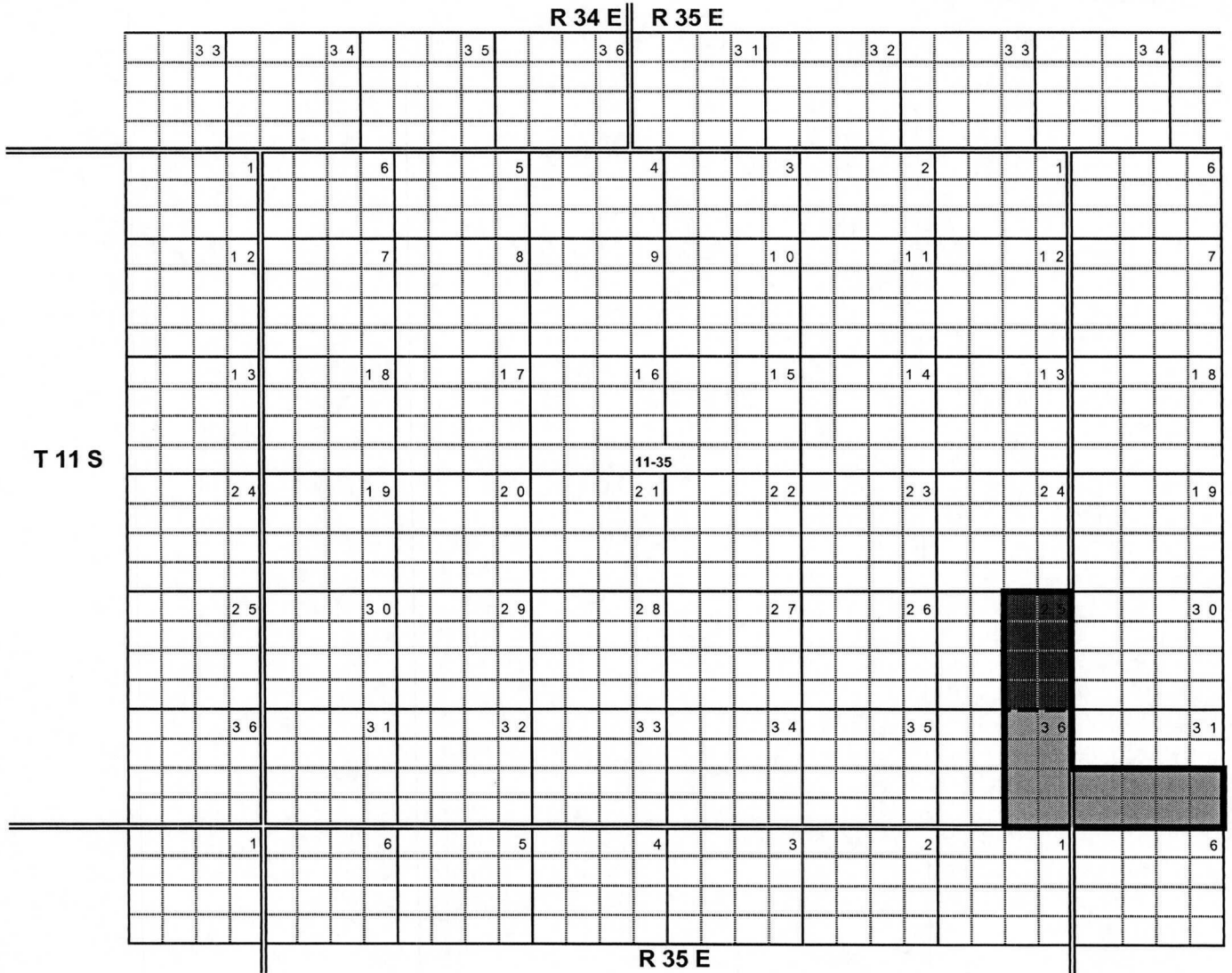
SEC 23: SE/4

SEC 24: W/2


t)

DEMPSTER MILL; ATOKA (GAS) POOL
T 11 S R 35 E

POOLID 97299
LEA COUNTY
DEPTH 12000-12999



PRESENT POOL AREA

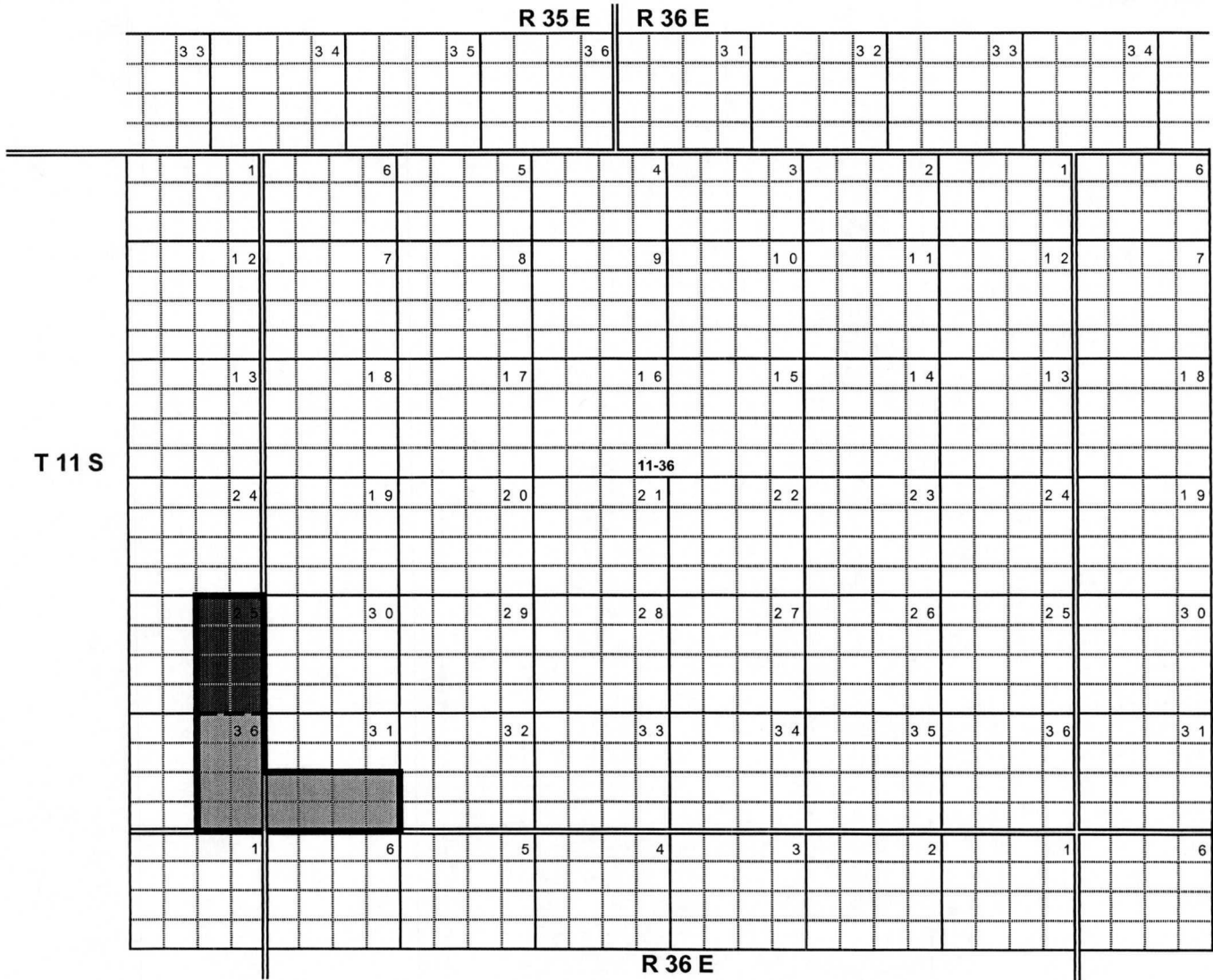


ACREAGE ADDED TO POOL T11S R35E SEC 36: E/2

t)

DEMPSTER MILL; ATOKA (GAS) POOL
T 11 S R 36 E

POOLID 97299
LEA COUNTY
DEPTH 12000-12999



PRESENT POOL AREA


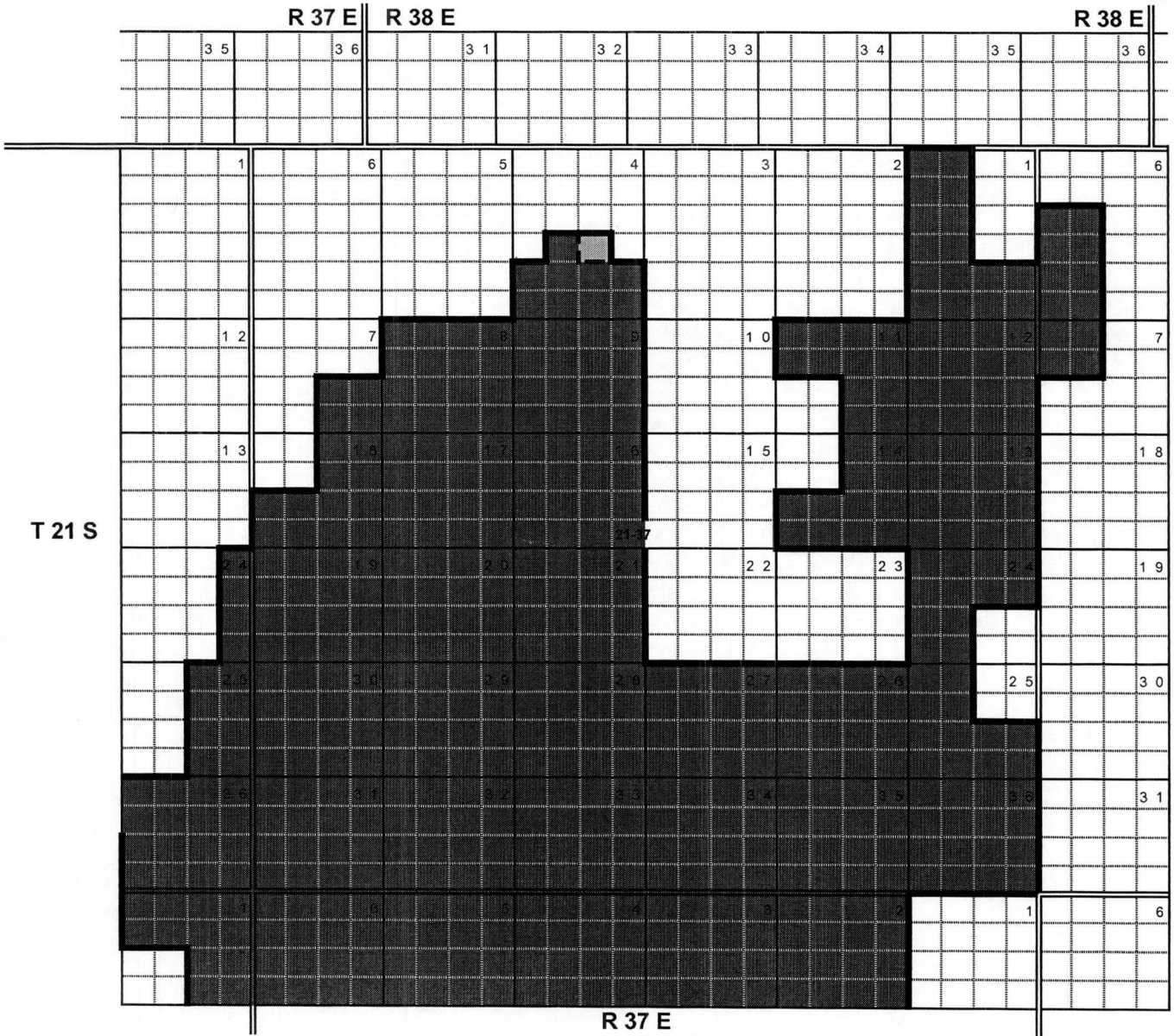


ACREAGE ADDED TO POOL T11S R36E SEC 31: S/2


v)

DRINKARD OIL POOL
T 21 S R 37 E

POOLID 19190
LEA COUNTY
DEPTH 6000-6999



PRESENT POOL AREA


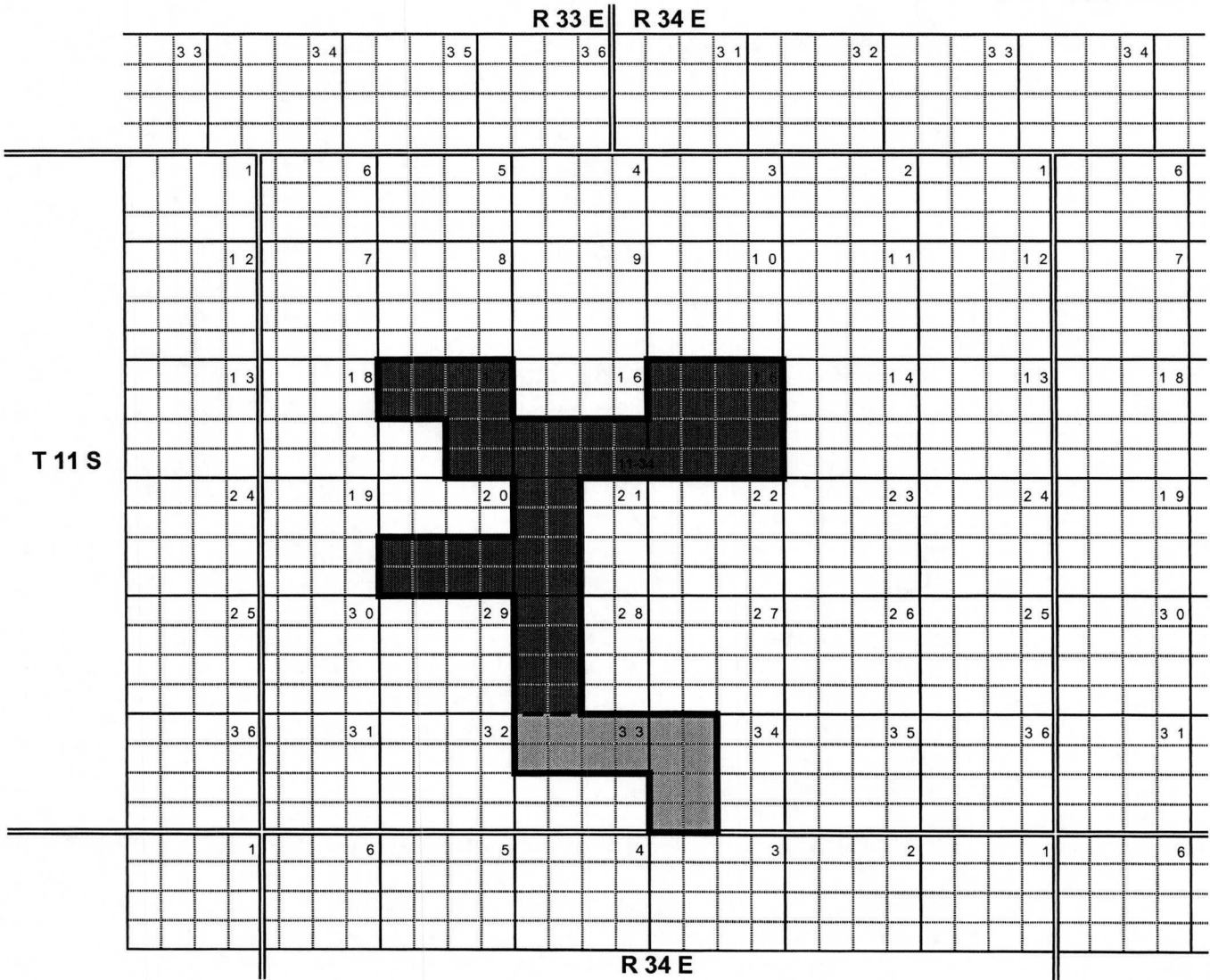


ACREAGE ADDED TO POOL T21S R37E SEC 4: Lot 15


w)

EIGHT MILE DRAW; MORROW, NW (GAS) POOL
T 11 S R 34 E

POOLID 97190
LEA COUNTY
DEPTH 12000-12999



PRESENT POOL AREA



ACREAGE ADDED TO POOL

T11S R34E

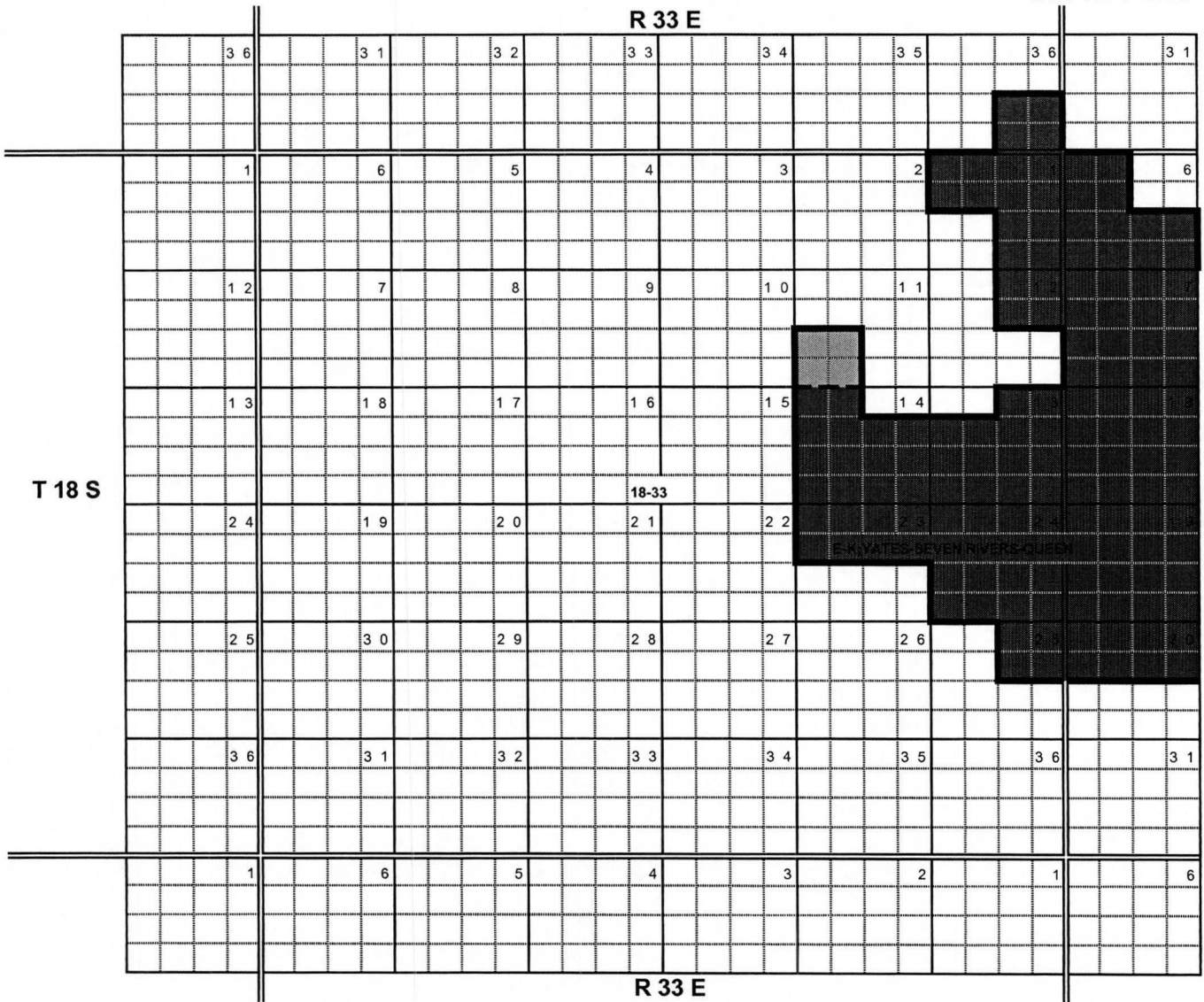
SEC 33: N/2

SEC 34: W/2

x)

E-K;YATES-SEVEN RIVERS-QUEEN OIL POOL
T 18 S R 33 E

POOLID 19950
LEA COUNTY
DEPTH 0-4999



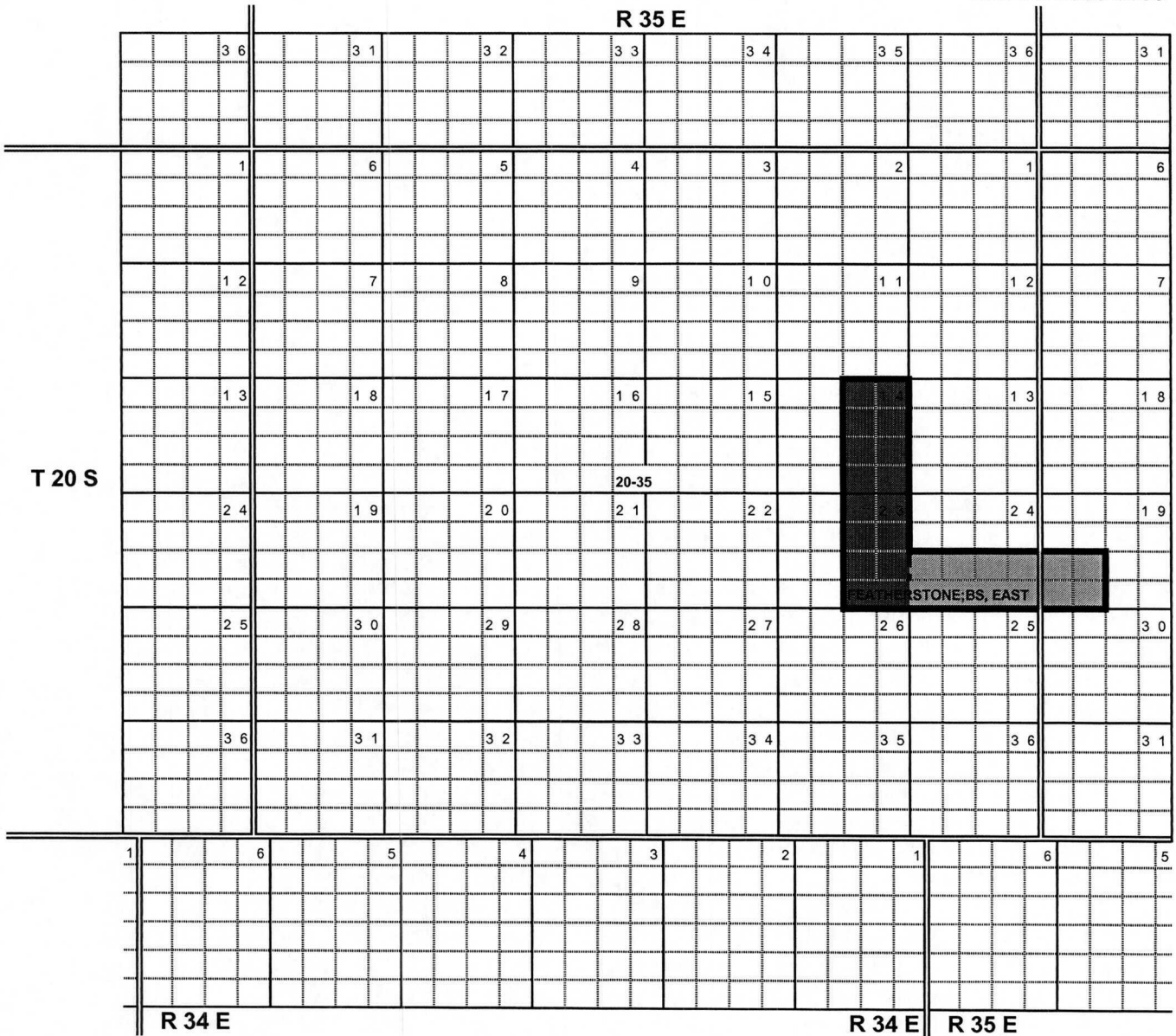
PRESENT POOL AREA



ACREAGE ADDED TO POOL T18S R33E SEC 11: SW/4

FEATHERSTONE; BONE SPRING, EAST OIL POOL
T 20 S R 35 E

POOLID 24270
LEA COUNTY
DEPTH 9000-9999



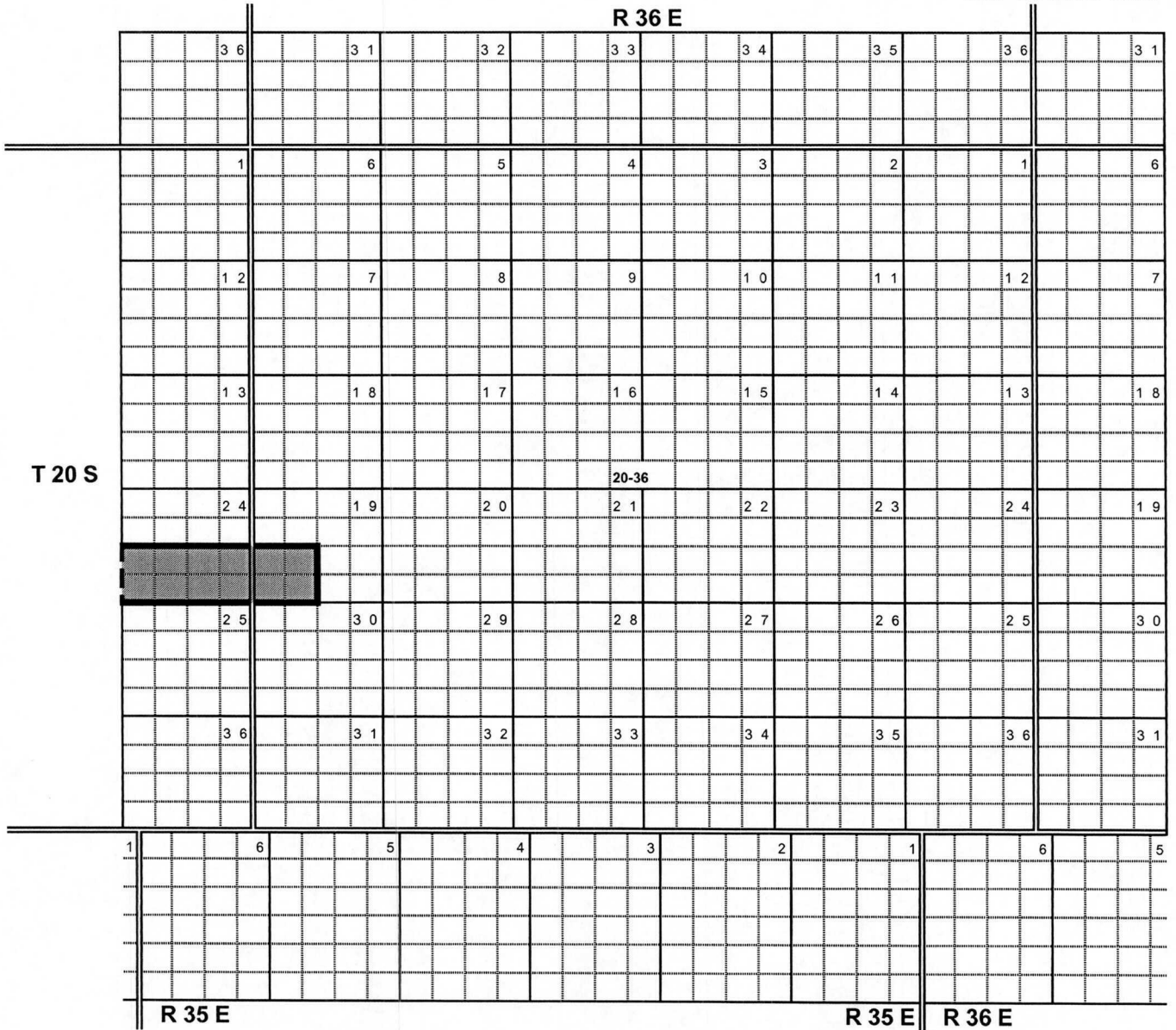
PRESENT POOL AREA



ACREAGE ADDED TO POOL T20S R35E SEC 24: S/2

FEATHERSTONE; BONE SPRING, EAST OIL POOL
T 20 S R 36 E

POOLID 24270
LEA COUNTY
DEPTH 9000-9999



PRESENT POOL AREA

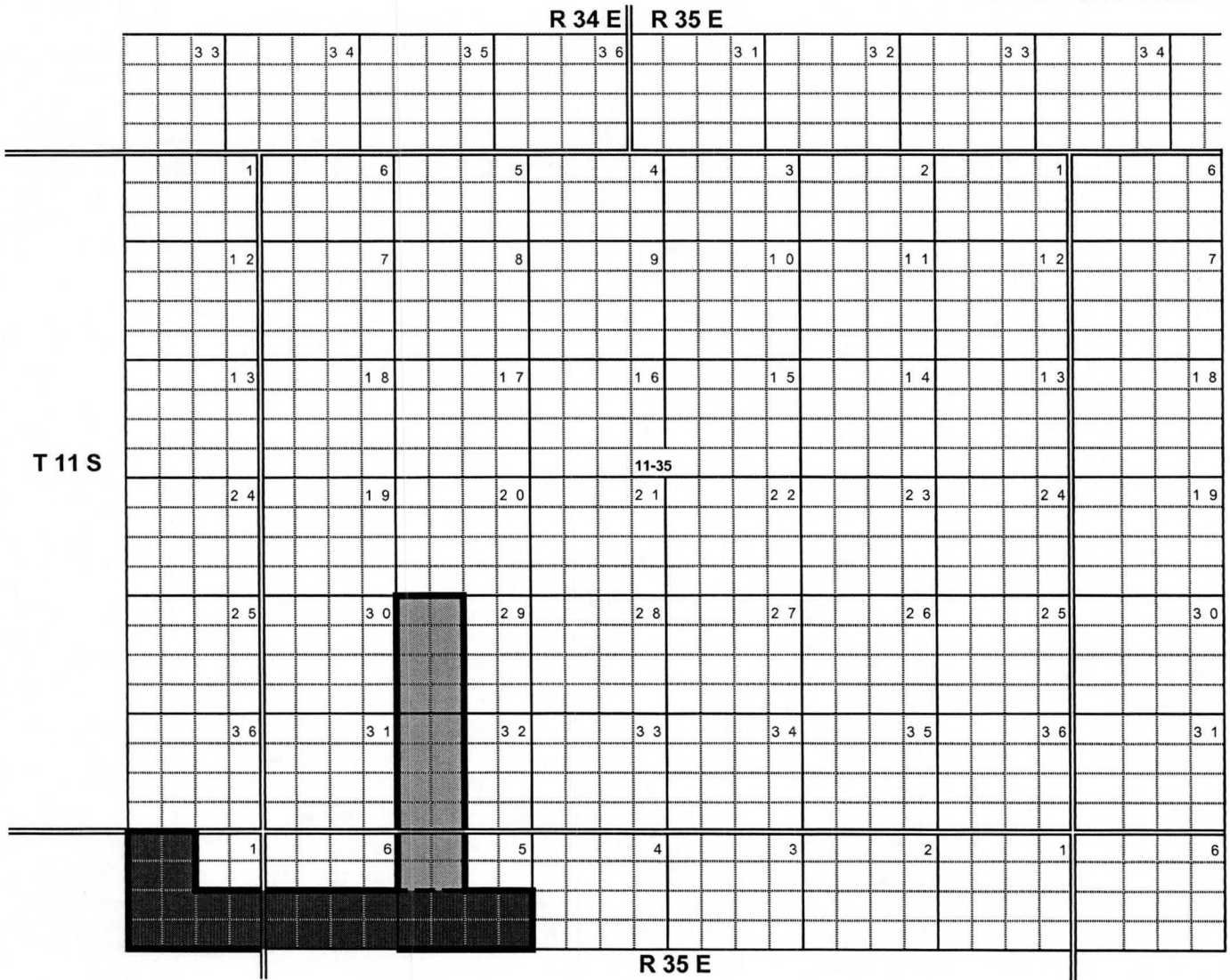


ACREAGE ADDED TO POOL T20S R36E SEC 19: SW/4

z)

FOUR LAKES;MISSISSIPPIAN (GAS) POOL
T 11 S R 35 E

POOLID 97053
LEA COUNTY
DEPTH 12000-12999



PRESENT POOL AREA



ACREAGE ADDED TO POOL

T11S R35E

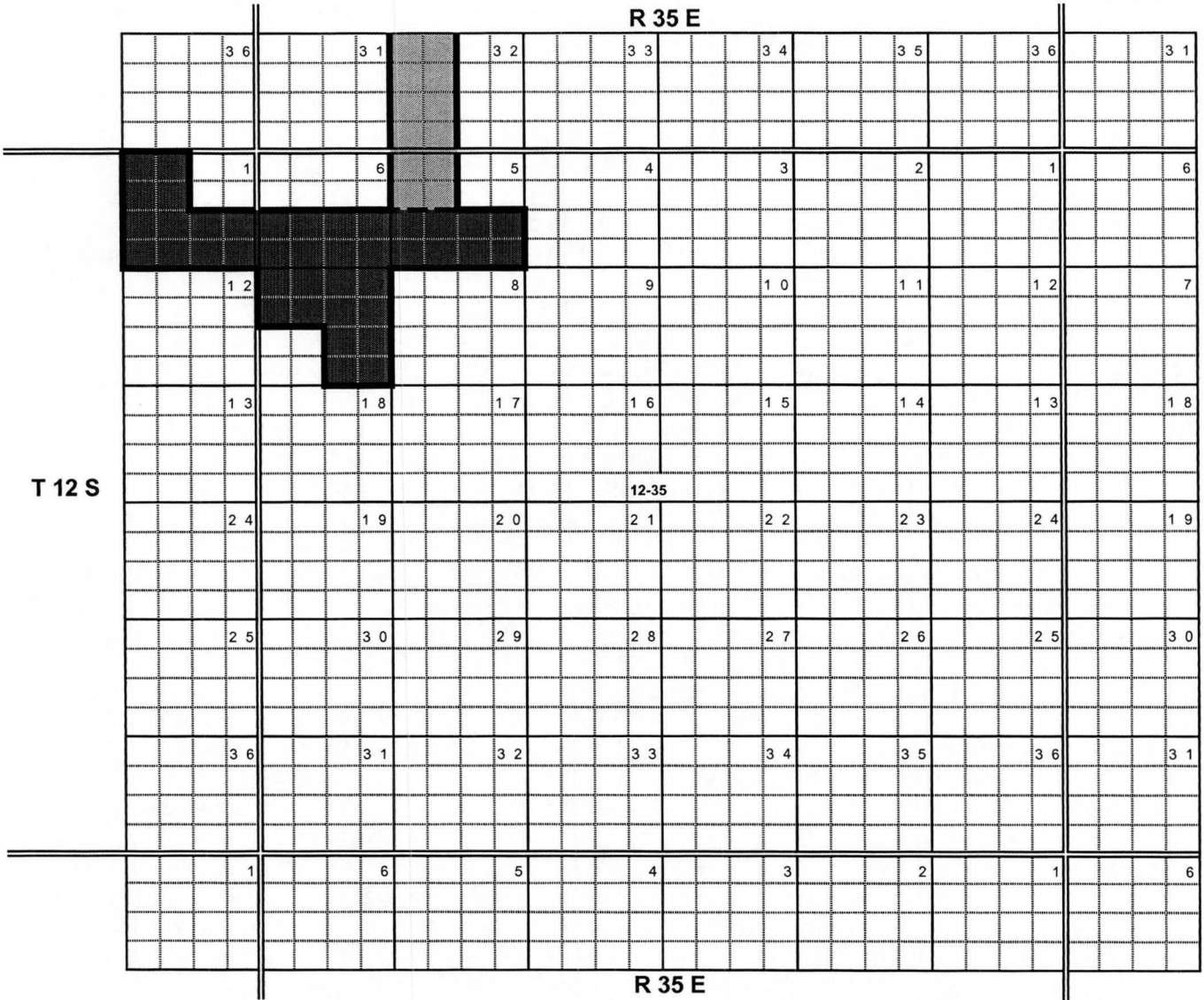
SEC 29: W/2

SEC 32: W/2

z)

FOUR LAKES;MISSISSIPPIAN (GAS) POOL
T 12 S R 35 E

POOLID 97053
LEA COUNTY
DEPTH 12000-12999



PRESENT POOL AREA

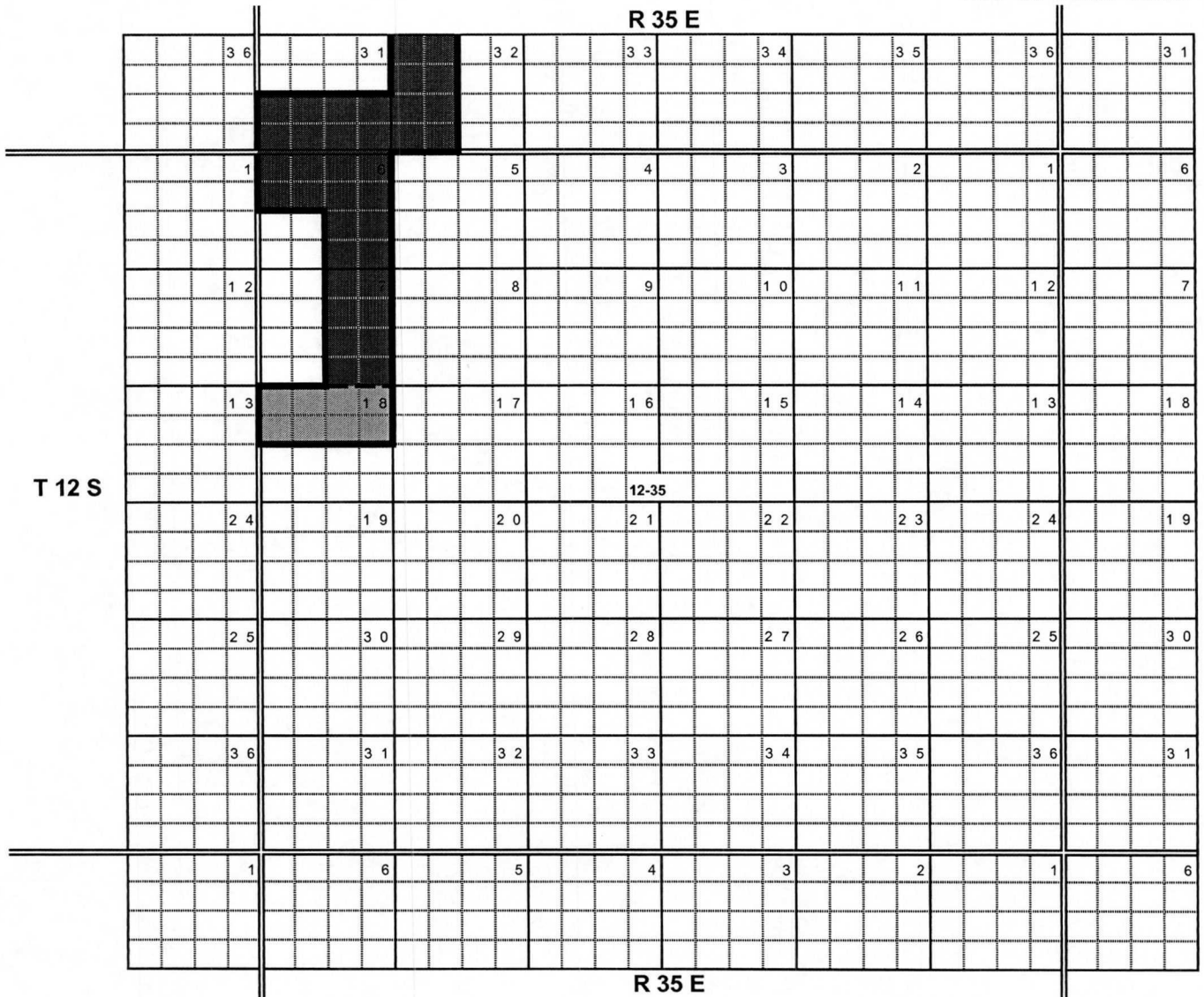


ACREAGE ADDED TO POOL T12S R35E SEC 5: NW/4


aa)

FOUR LAKES;MORROW (GAS) POOL
T 12 S R 35 E

POOLID 97082
LEA COUNTY
DEPTH 12000-12999



PRESENT POOL AREA

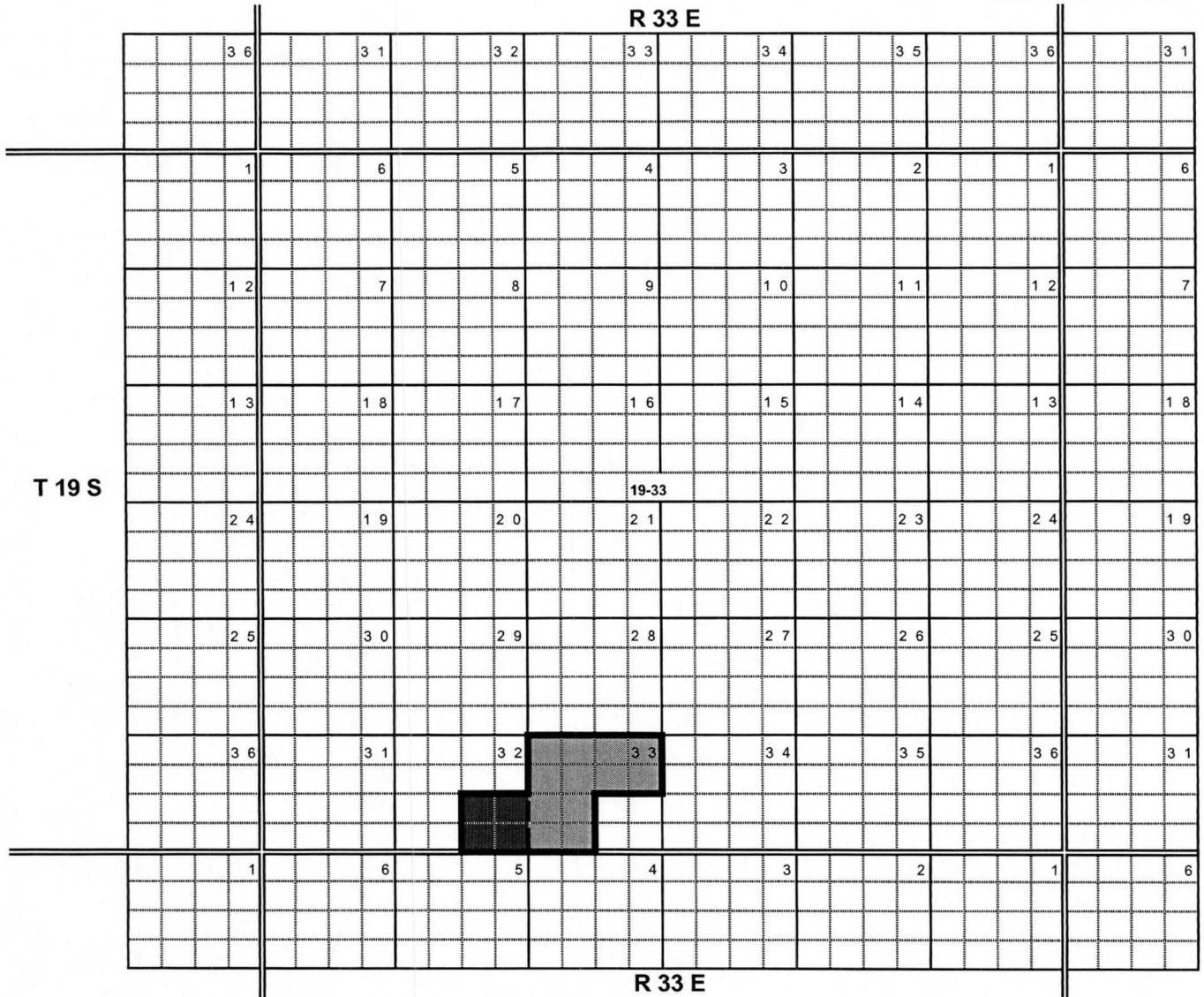


ACREAGE ADDED TO POOL T12S R35E SEC 18: N/2


bb)

GEM;DELAWARE OIL POOL
T 19 S R 33 E

POOLID 27250
LEA COUNTY
DEPTH 7000-7999



PRESENT POOL AREA

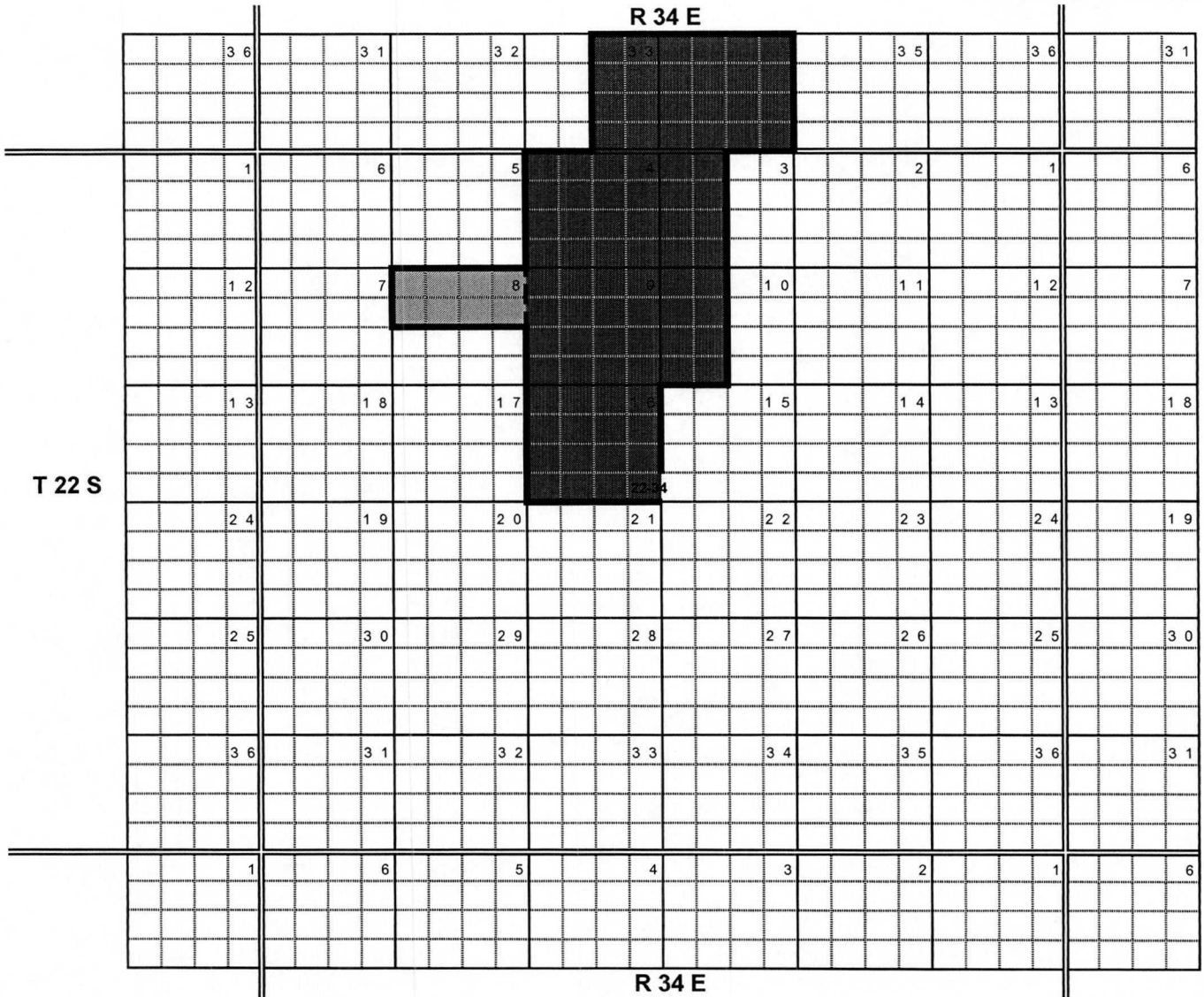


ACREAGE ADDED TO POOL T19S R33E SEC 33: N/2 and SW/4

cc)

GRAMA RIDGE;MORROW (GAS) POOL
T 22 S R 34 E

POOLID 77680
LEA COUNTY
DEPTH 12000-12999



PRESENT POOL AREA

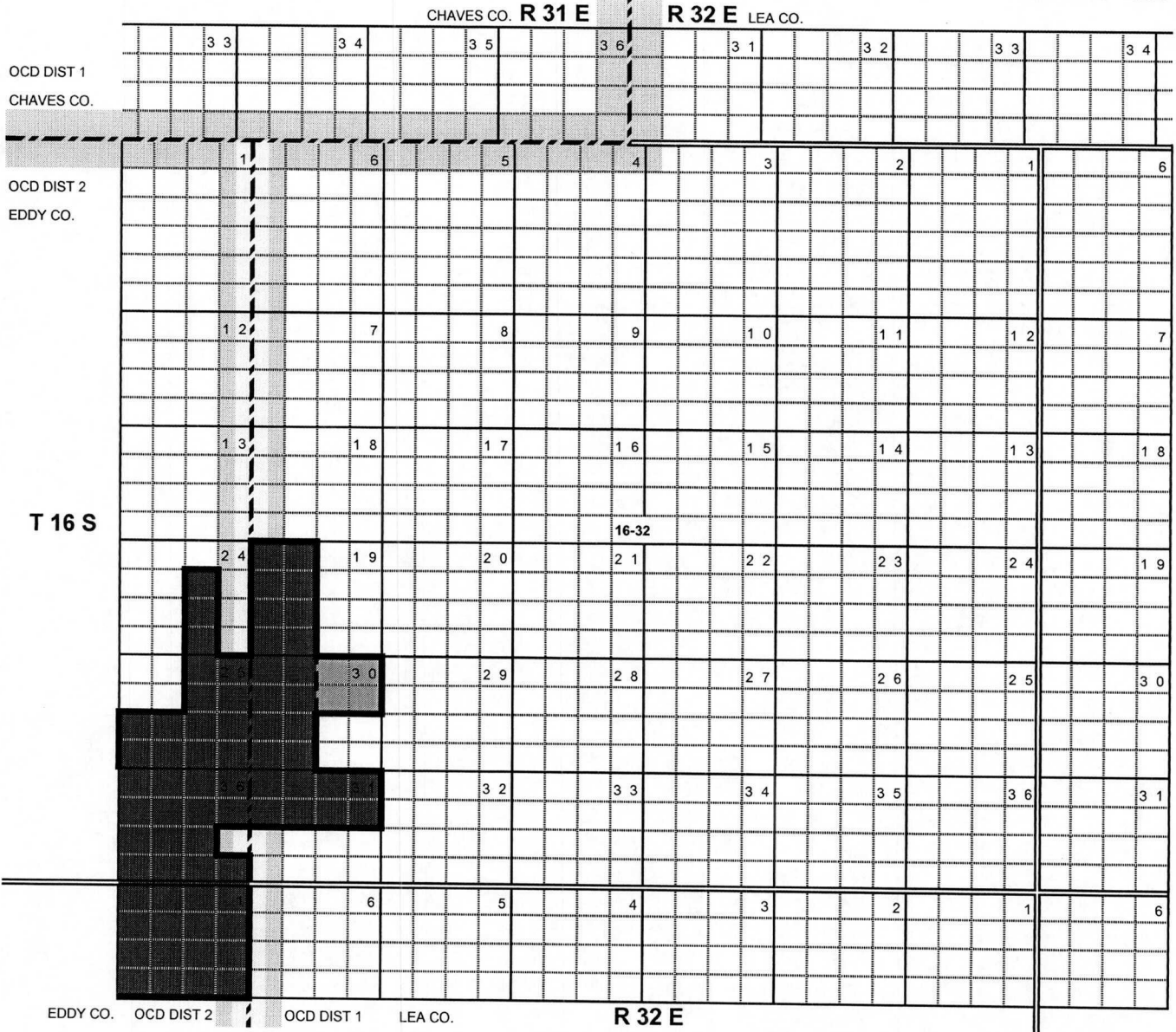


ACREAGE ADDED TO POOL T22S R34E SEC 8: N/2

dd)

GRAYBURG JACKSON;7 RVRS-QU-GB-SA OIL POOL
T 16 S R 32 E

POOLID 28509
LEA COUNTY
DEPTH 0-4999



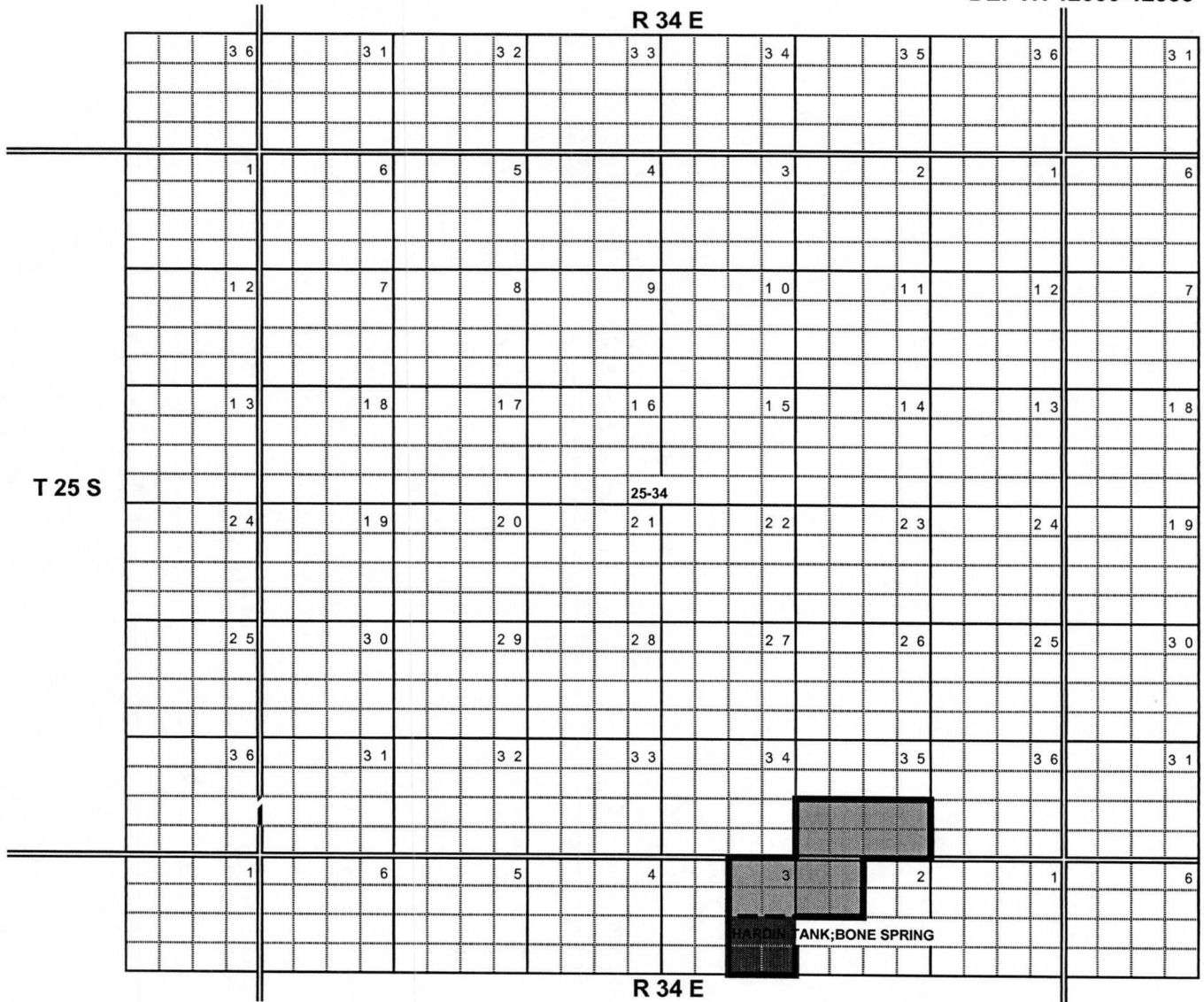
PRESENT POOL AREA




ACREAGE ADDED TO POOL T16S R32E SEC 30: NE/4

HARDIN TANK; BONE SPRING OIL POOL
T 25 S R 34 E

POOLID 96661
LEA COUNTY
DEPTH 12000-12999



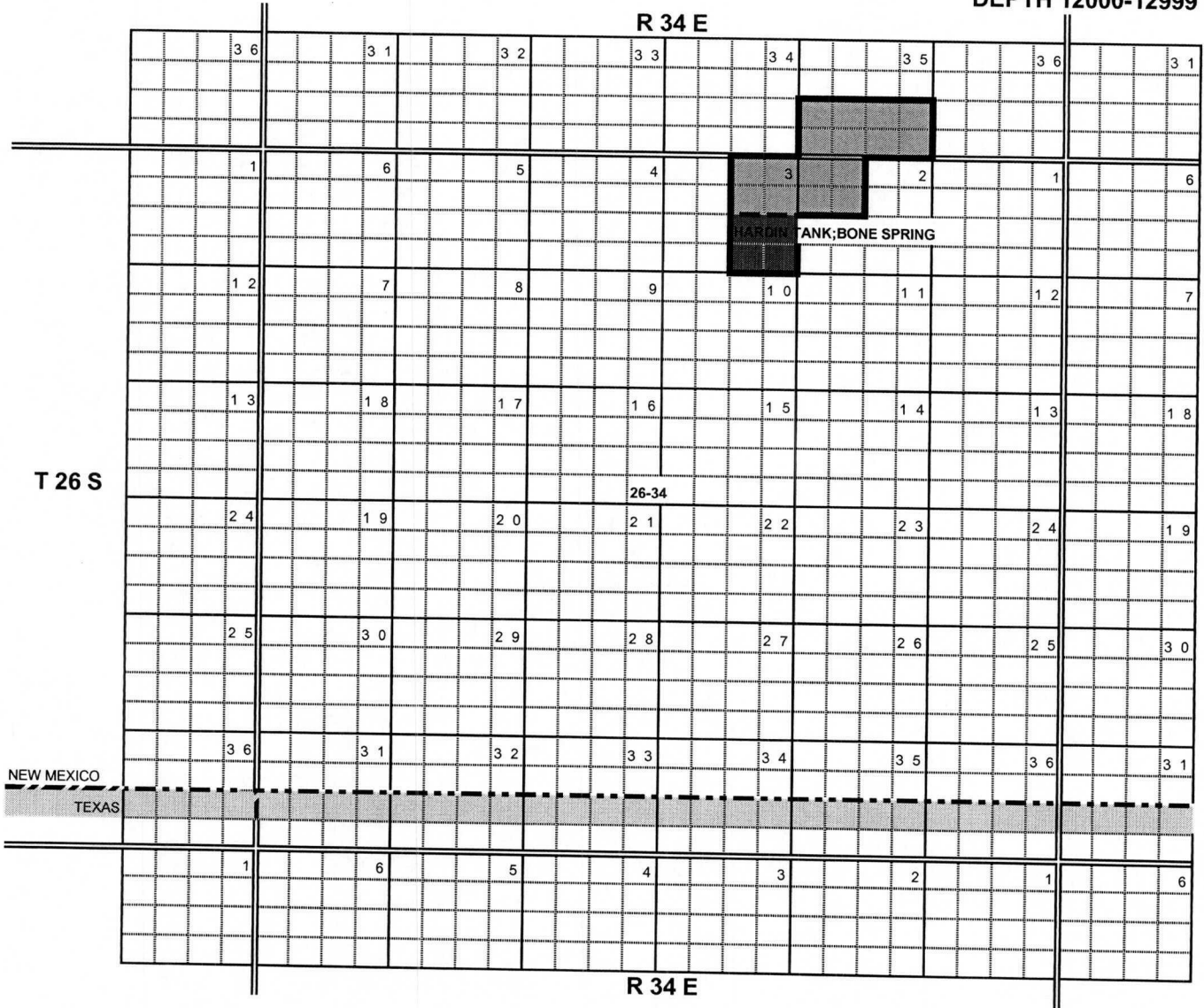
PRESENT POOL AREA



ACREAGE ADDED TO POOL T25S R34E SEC 35: S/2

HARDIN TANK; BONE SPRING OIL POOL
T 26 S R 34 E

POOLID 96661
LEA COUNTY
DEPTH 12000-12999



PRESENT POOL AREA



ACREAGE ADDED TO POOL

T26S R34E

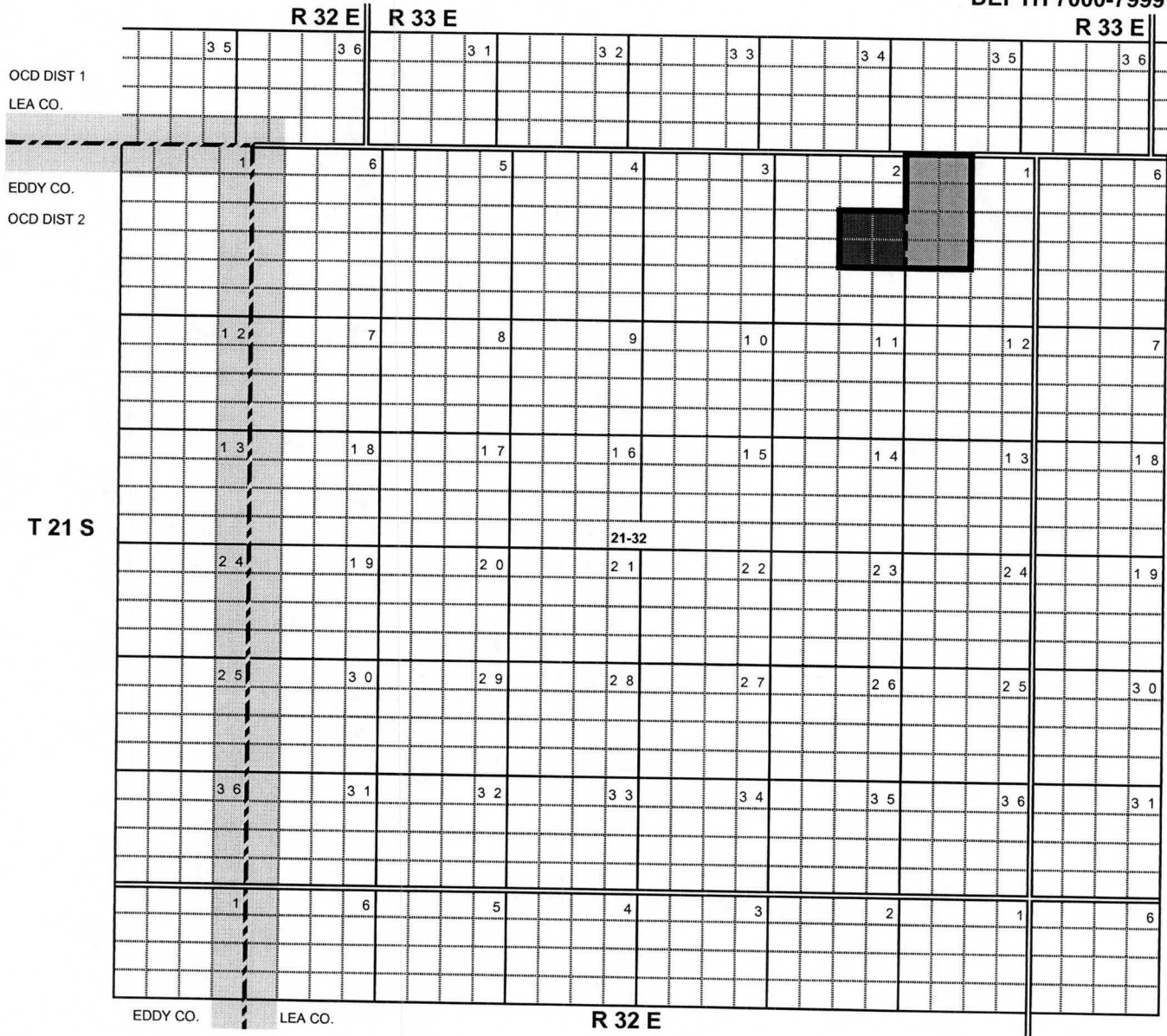
SEC 2: NW/4

SEC 3: NE/4

ff)

HAT MESA:DELAWARE, SOUTHEAST OIL POOL
T 21 S R 32 E

POOLID 97210
LEA COUNTY
DEPTH 7000-7999



PRESENT POOL AREA



ACREAGE ADDED TO POOL

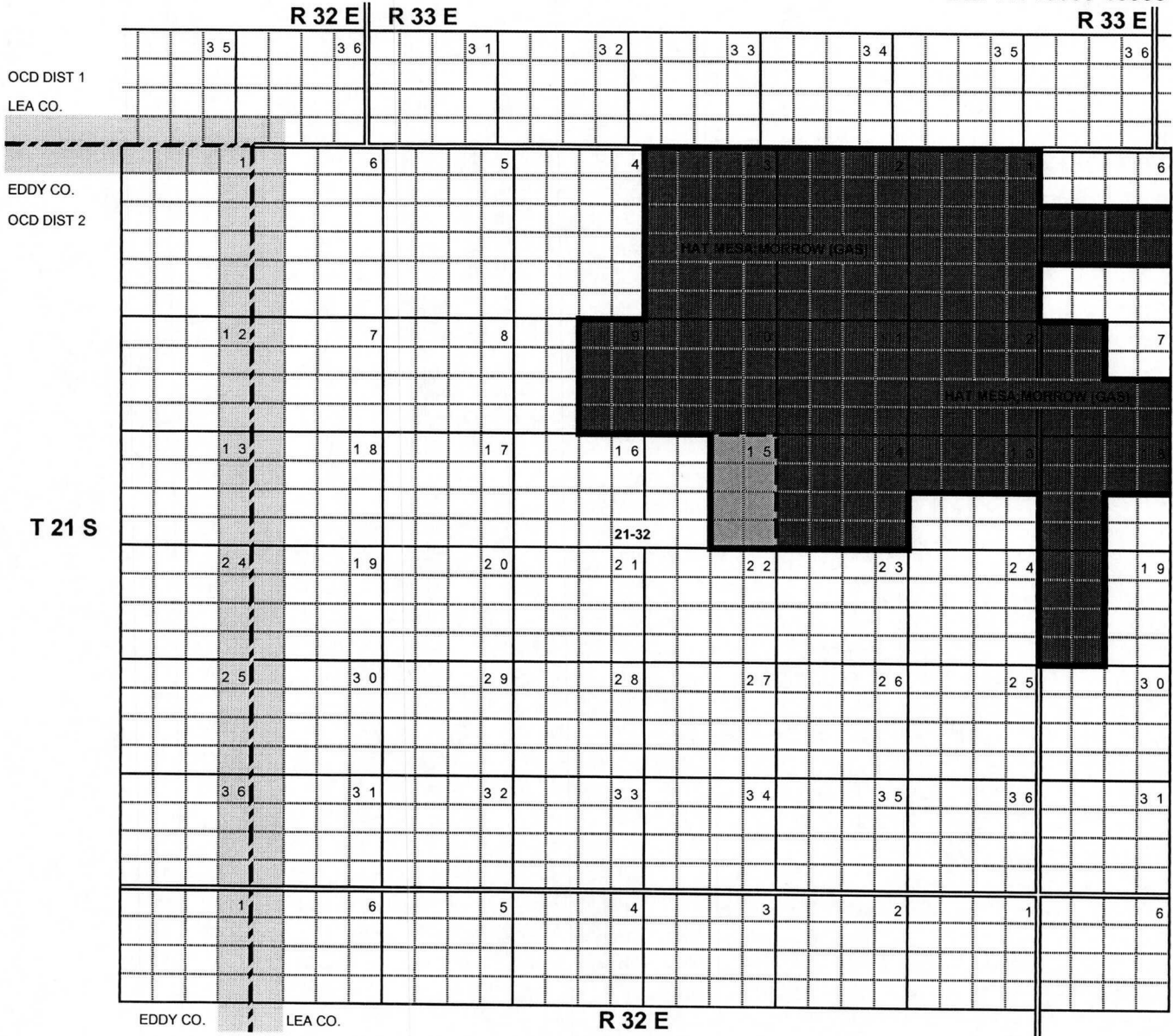
T21S R32E

SEC 1: Lots 3,4,5,6,11,12,13,14

gg)

HAT MESA;MORROW (GAS) POOL
T 21 S R 32 E

POOLID 78240
LEA COUNTY
DEPTH 13000-13999



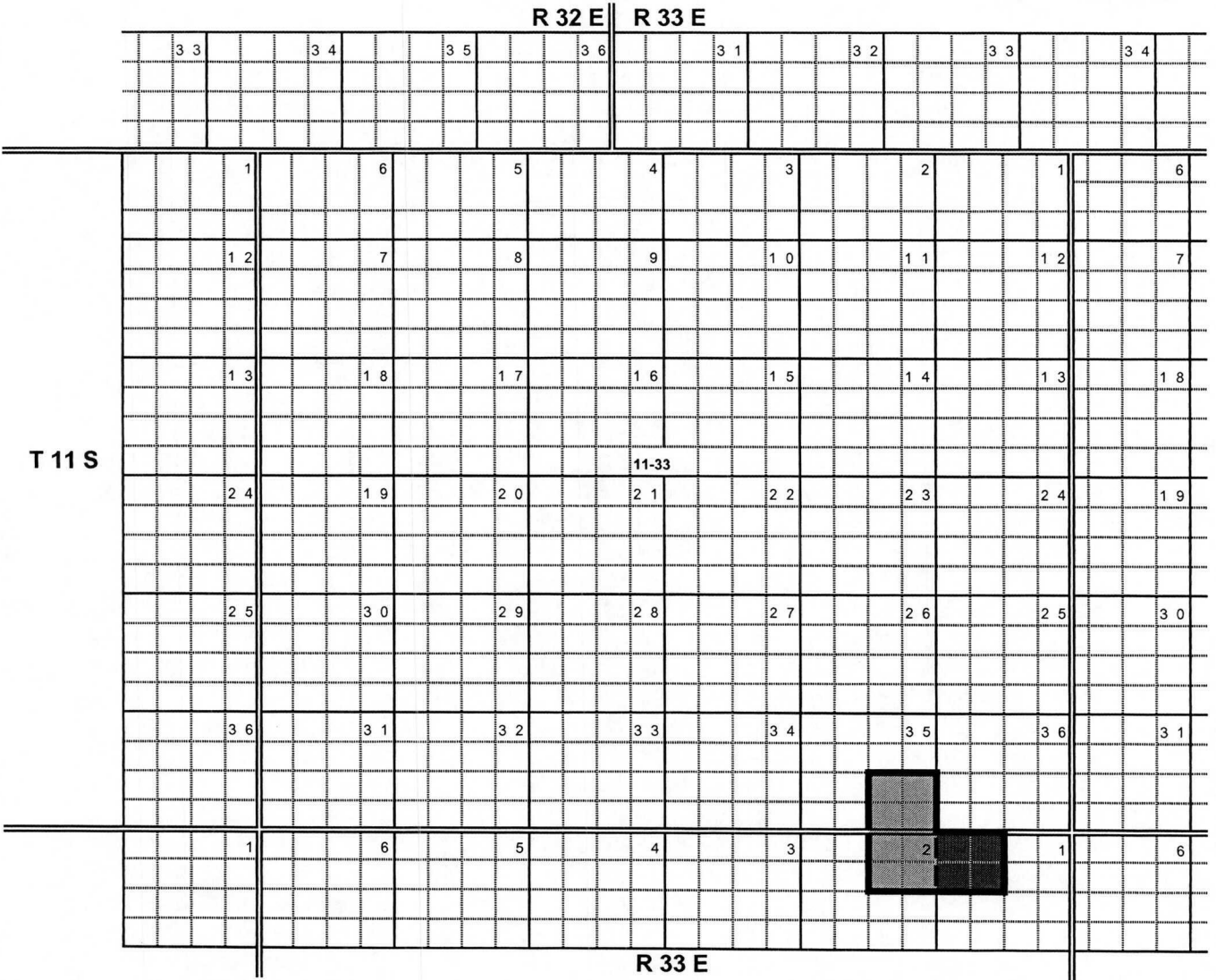
PRESENT POOL AREA



ACREAGE ADDED TO POOL T21S R32E SEC 15: E/2

HIGHTOWER;WOLFCAMP, NORTH OIL POOL
T 11 S R 33 E

POOLID 97432
LEA COUNTY
DEPTH 8000-8999



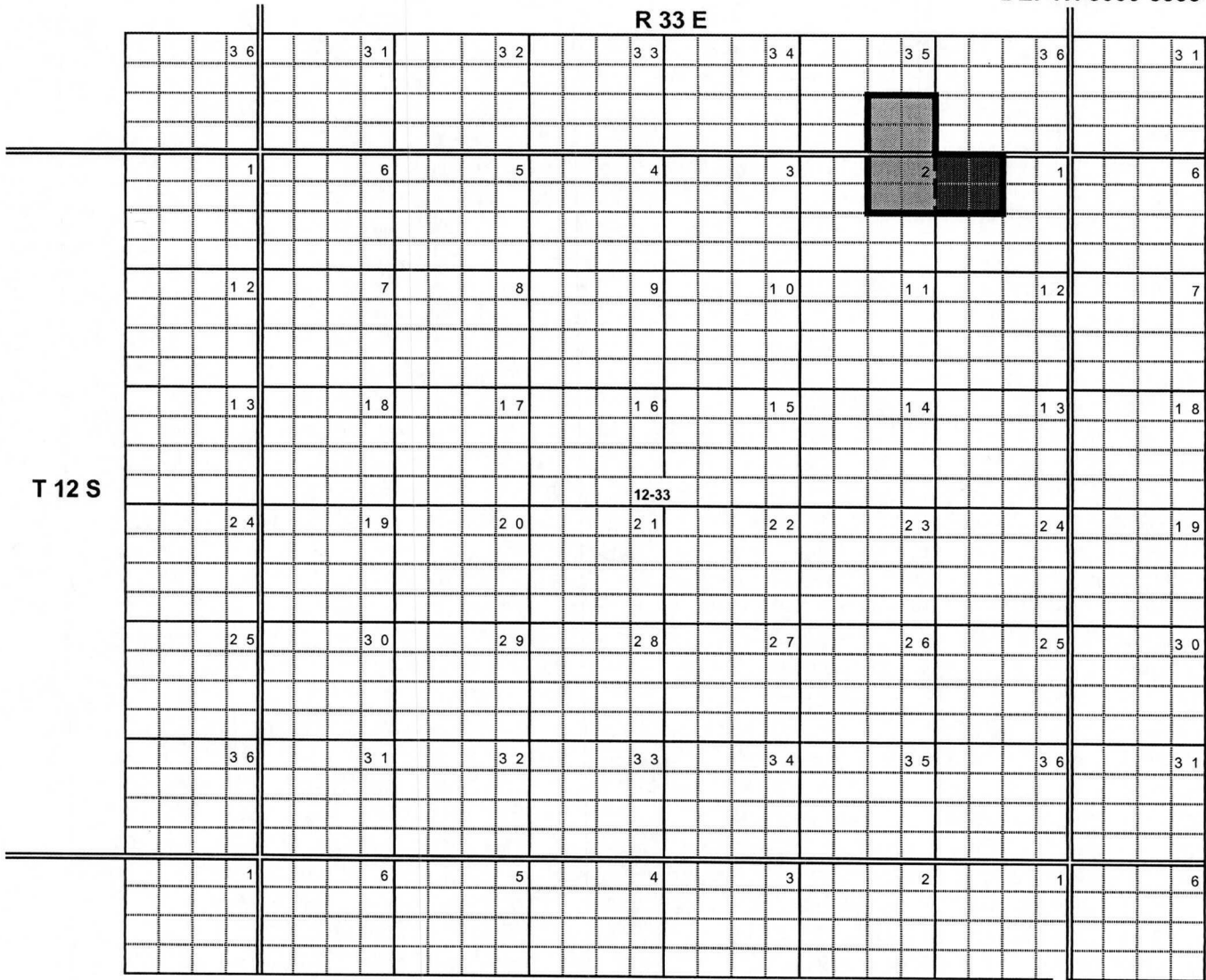
PRESENT POOL AREA



ACREAGE ADDED TO POOL T11S R33E SEC 35: SE/4

HIGHTOWER;WOLFCAMP, NORTH OIL POOL
T 12 S R 33 E

POOLID 97432
LEA COUNTY
DEPTH 8000-8999



PRESENT POOL AREA

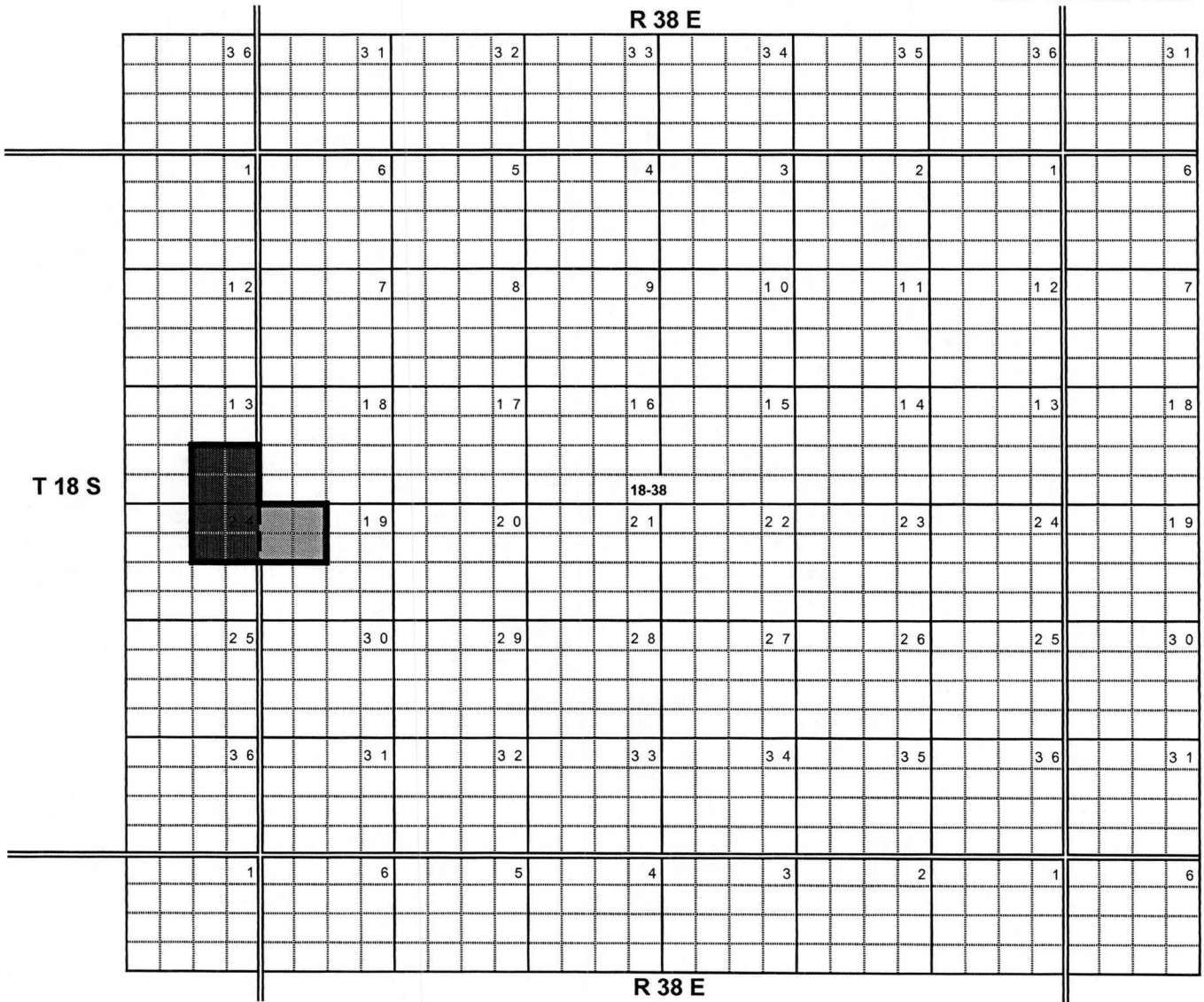


ACREAGE ADDED TO POOL T12S R33E SEC 2: NE/4

ii)

HOBBS;ABO, NORTHWEST OIL POOL
T 18 S R 38 E

POOLID 97212
LEA COUNTY
DEPTH 7000-7999



PRESENT POOL AREA

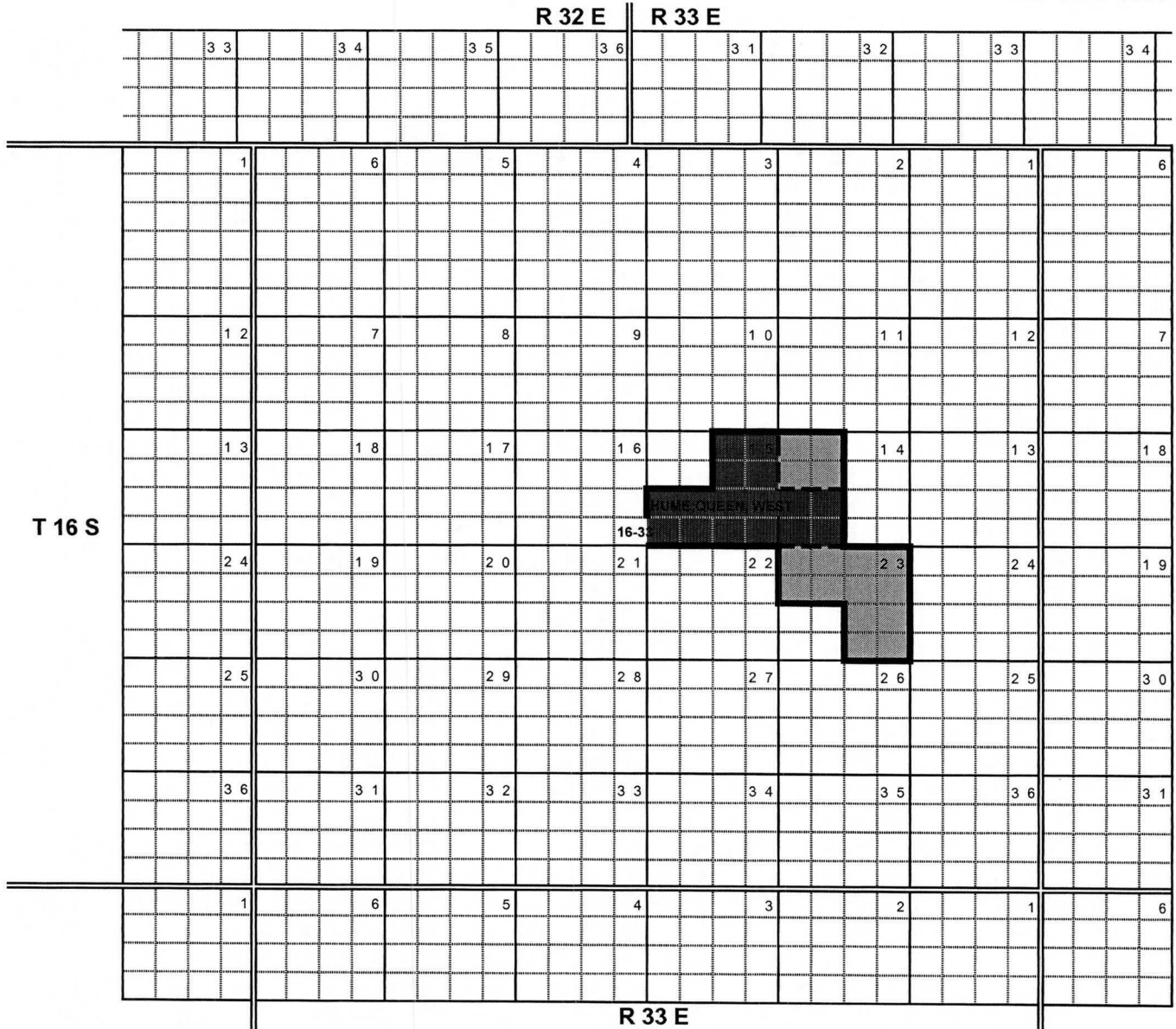


ACREAGE ADDED TO POOL T 18S R38E SEC 19: NW/4

jj)

HUME;QUEEN, WEST OIL POOL
T 16 S R 33 E

POOLID 33560
LEA COUNTY
DEPTH 0-4999



PRESENT POOL AREA



ACREAGE ADDED TO POOL

T16S R33E

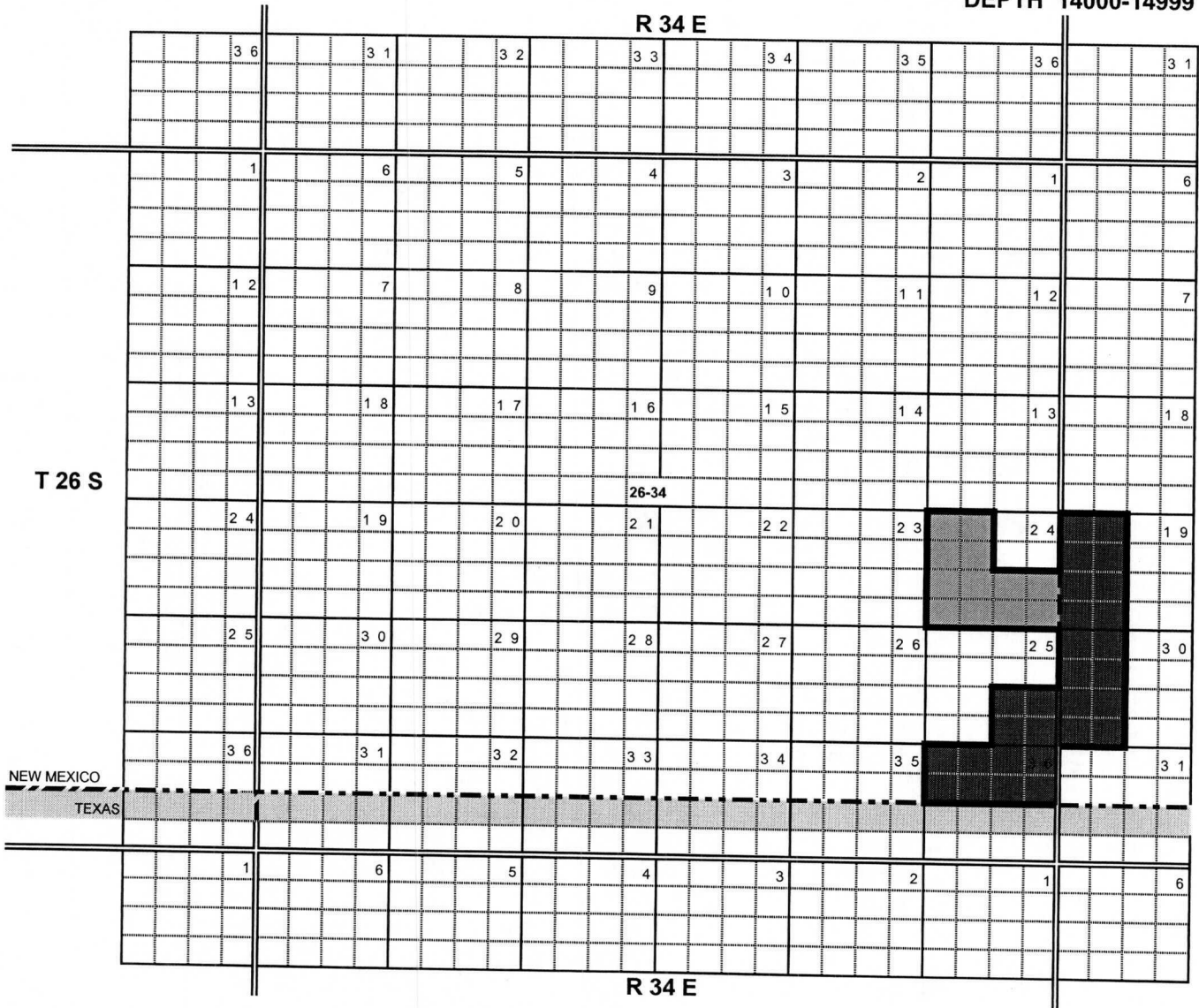
SEC 14: NW/4

SEC 23: N/2 and SE/4

kk)

JABALINA;STRAWN, SOUTHWEST (GAS) POOL
T 26 S R 34 E

POOLID 97332
LEA COUNTY
DEPTH 14000-14999



PRESENT POOL AREA

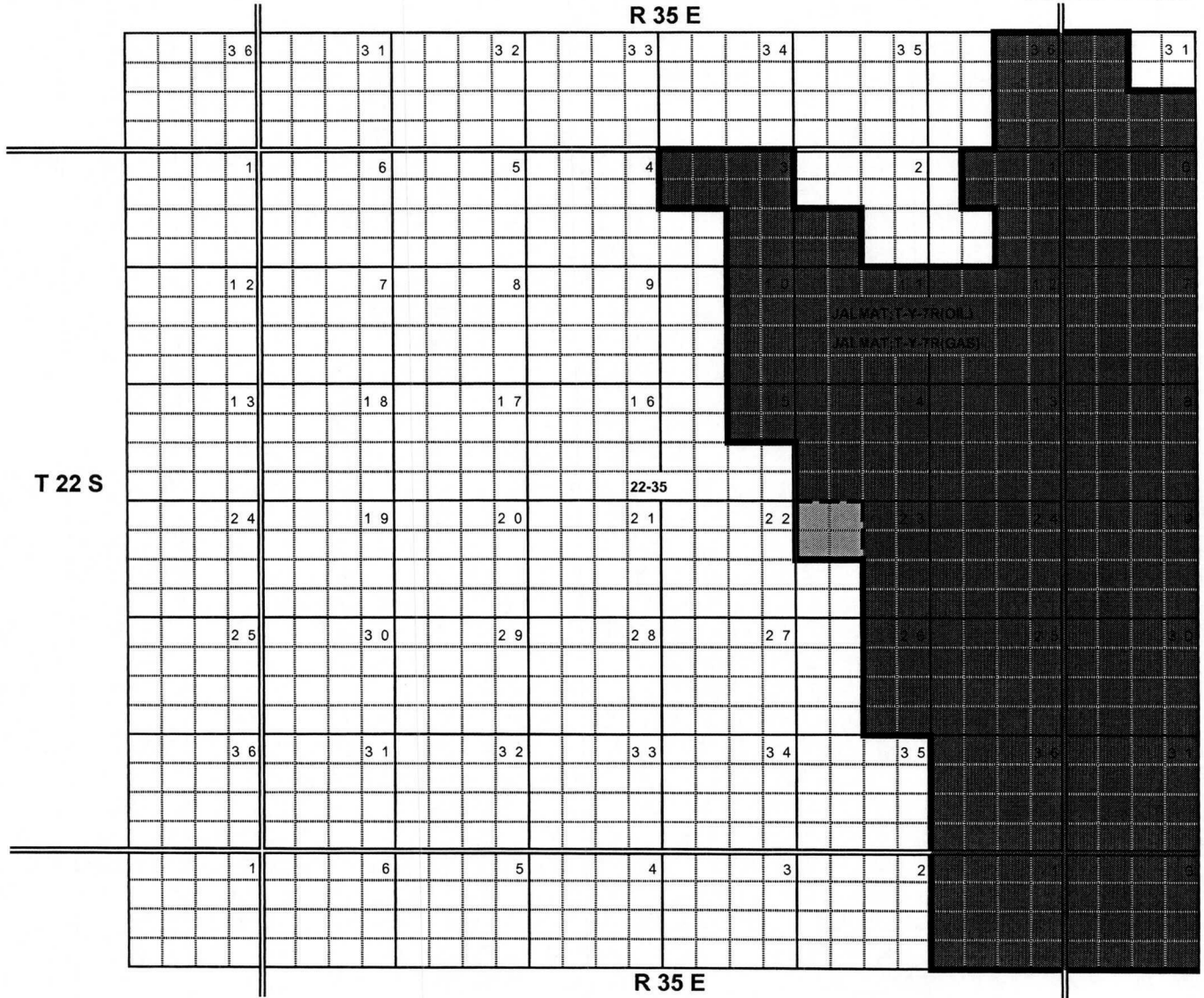


ACREAGE ADDED TO POOL T26S R34E SEC 24: SE/4 and W/2

11)

JALMAT;TAN-Y-7R (GAS) POOL
T 22 S R 35 E

POOLID Oil: 33820 Gas: 79240
LEA COUNTY
DEPTH 0-4999



PRESENT POOL AREA

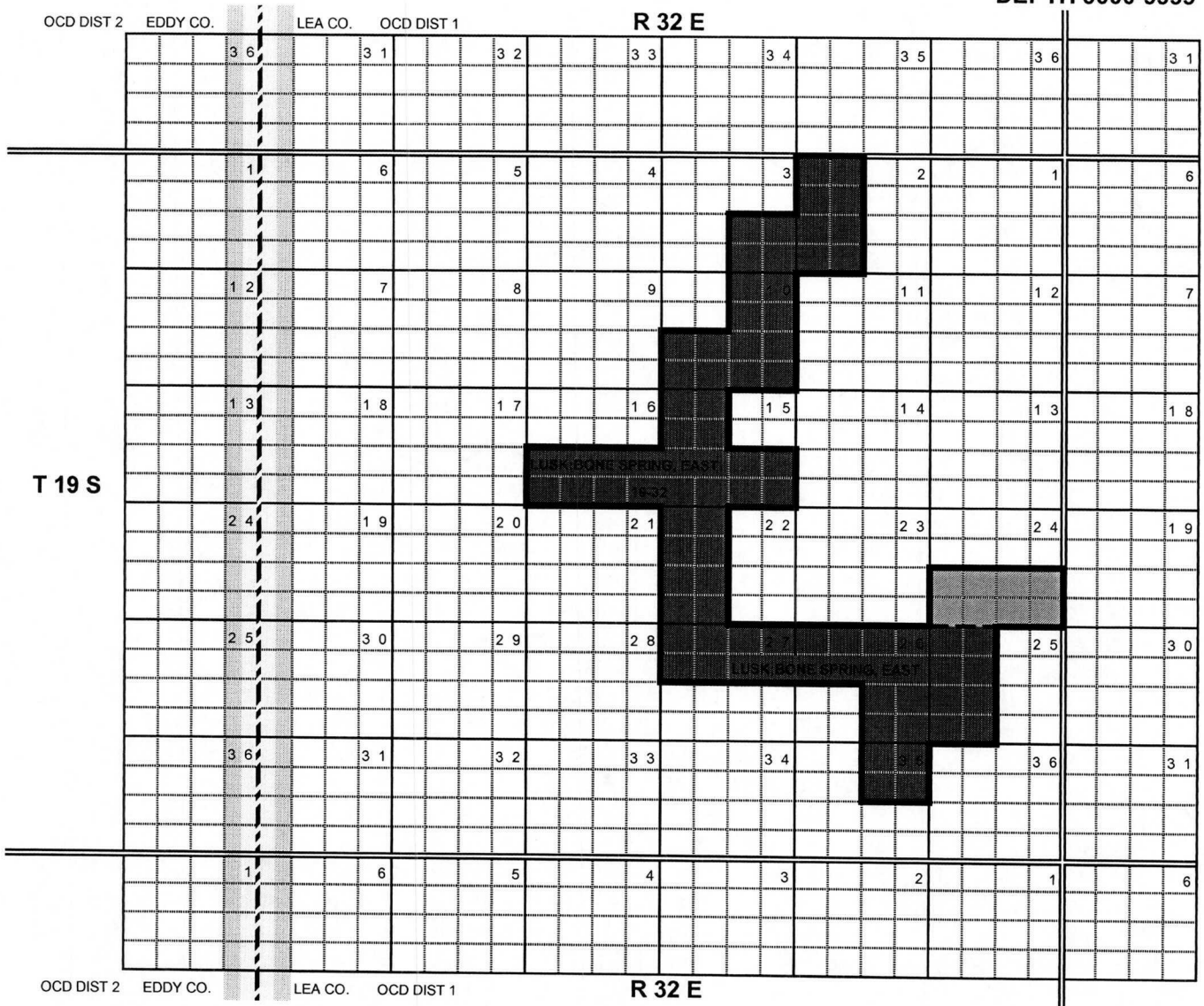


ACREAGE ADDED TO POOL T22S R35E SEC 23: NW/4

mm)

LUSK;BONE SPRING, EAST OIL POOL
T 19 S R 32 E

POOLID 41442
LEA COUNTY
DEPTH 9000-9999



PRESENT POOL AREA

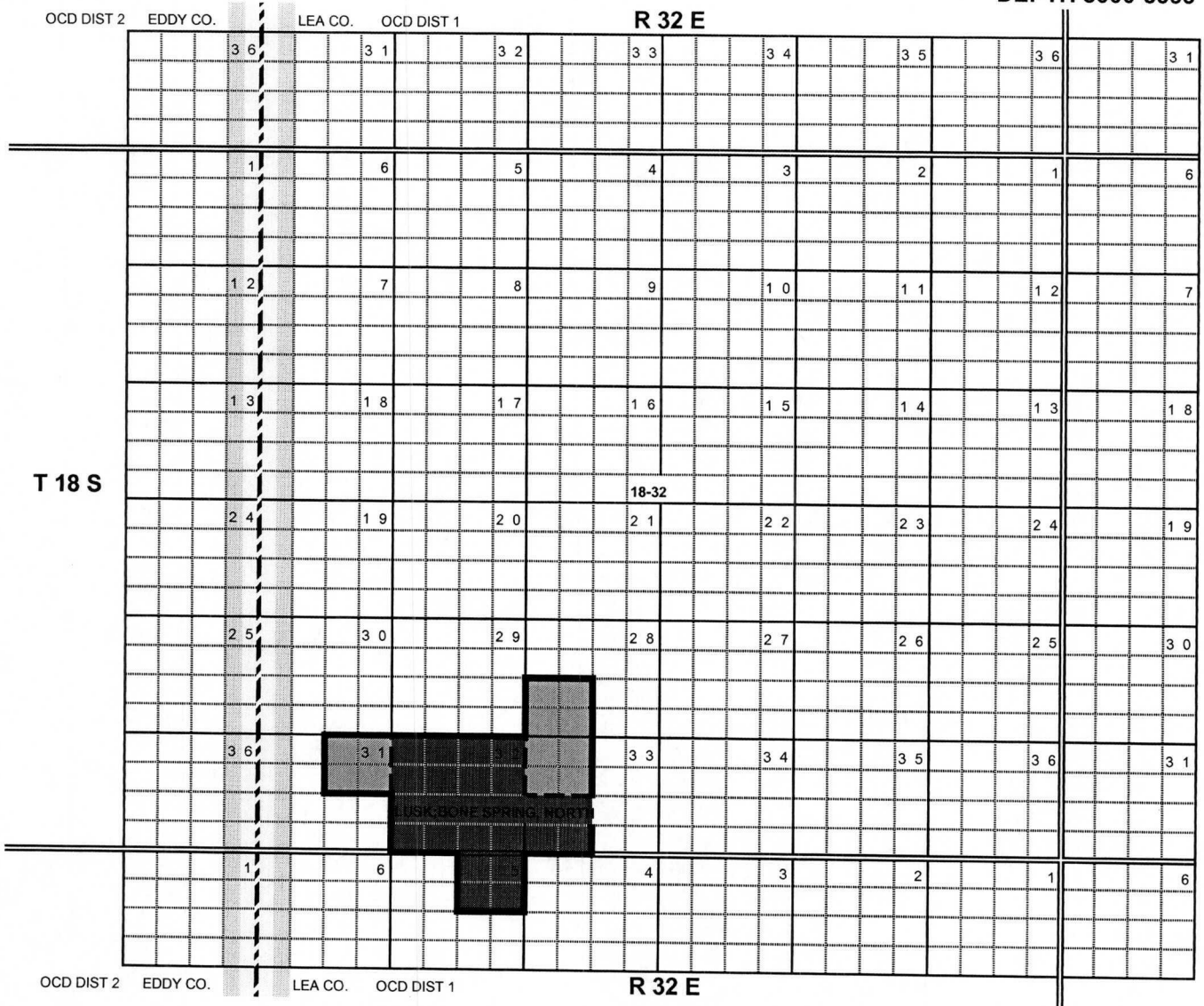


ACREAGE ADDED TO POOL T19S R32E SEC 24: S/2

nn)

LUSK;BONE SPRING, NORTH OIL POOL
T 18 S R 32 E

POOLID 41450
LEA COUNTY
DEPTH 8000-8999



PRESENT POOL AREA



ACREAGE ADDED TO POOL

T18S R32E

SEC 28: SW/4


SEC 31: NE/4

SEC 33: NW/4

oo)

LUSK;MORROW, EAST (GAS) POOL
T 19 S R 32 E

POOLID 80770
LEA COUNTY
DEPTH 13000-13999



T 19 S

19-32

LUSK;MOR, EAST (GAS)



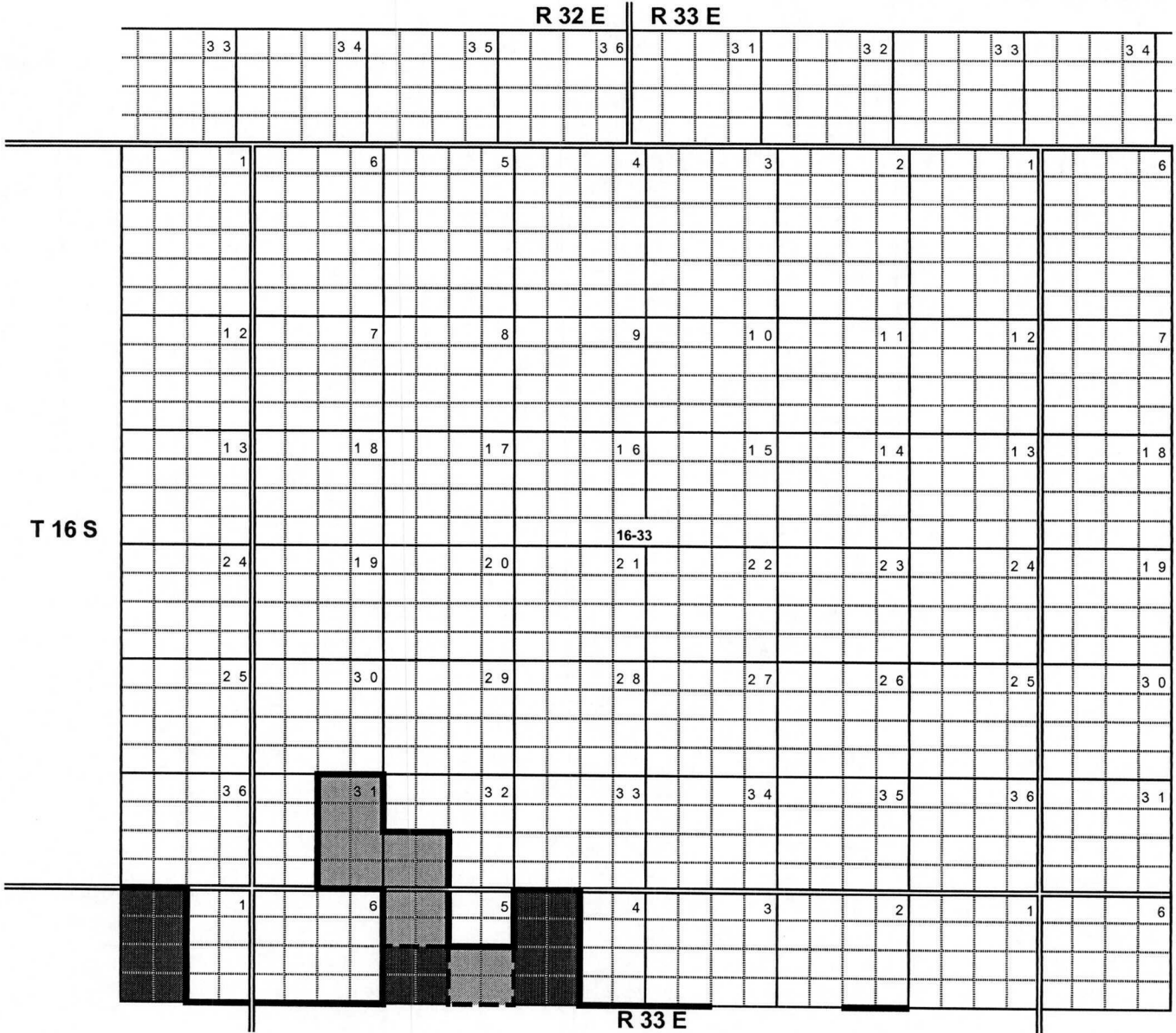
PRESENT POOL AREA



ACREAGE ADDED TO POOL T 19S R32E SEC 14: S/2

MALJAMAR;GRAYBURG-SAN ANDRES OIL POOL
T 16 S R 33 E

POOLID 43329
LEA COUNTY
DEPTH 0-4999



PRESENT POOL AREA



ACREAGE ADDED TO POOL



T16S R33E

SEC 31: E/2

SEC 32: SW/4

MALJAMAR:GRAYBURG-SAN ANDRES OIL POOL
T 17 S R 33 E

POOLID 43329
LEA COUNTY
DEPTH 0-4999



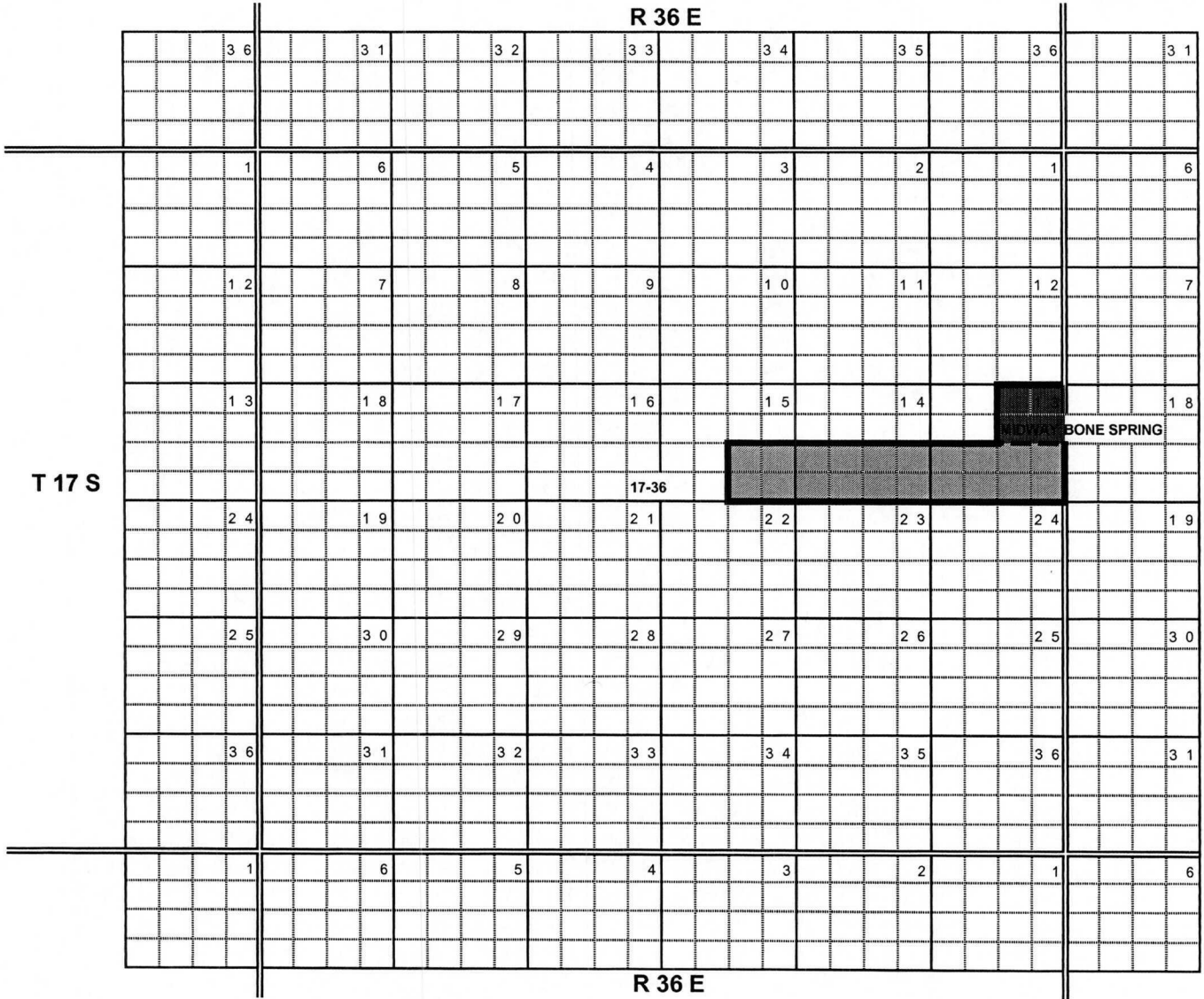
PRESENT POOL AREA

ACREAGE ADDED TO POOL T17S R33E SEC 5: NW/4 and SE/4


99)

MIDWAY;BONE SPRING OIL POOL
T 17 S R 36 E

POOLID 46310
LEA COUNTY
DEPTH 9000-9999



PRESENT POOL AREA



ACREAGE ADDED TO POOL

T17S R36E

SEC 13: S/2


SEC 14: S/2

SEC 15: SE/4


rr)

OSUDO;MORROW (GAS) POOL
T 21 S R 35 E

POOLID 82120
LEA COUNTY
DEPTH 11000-11999



PRESENT POOL AREA

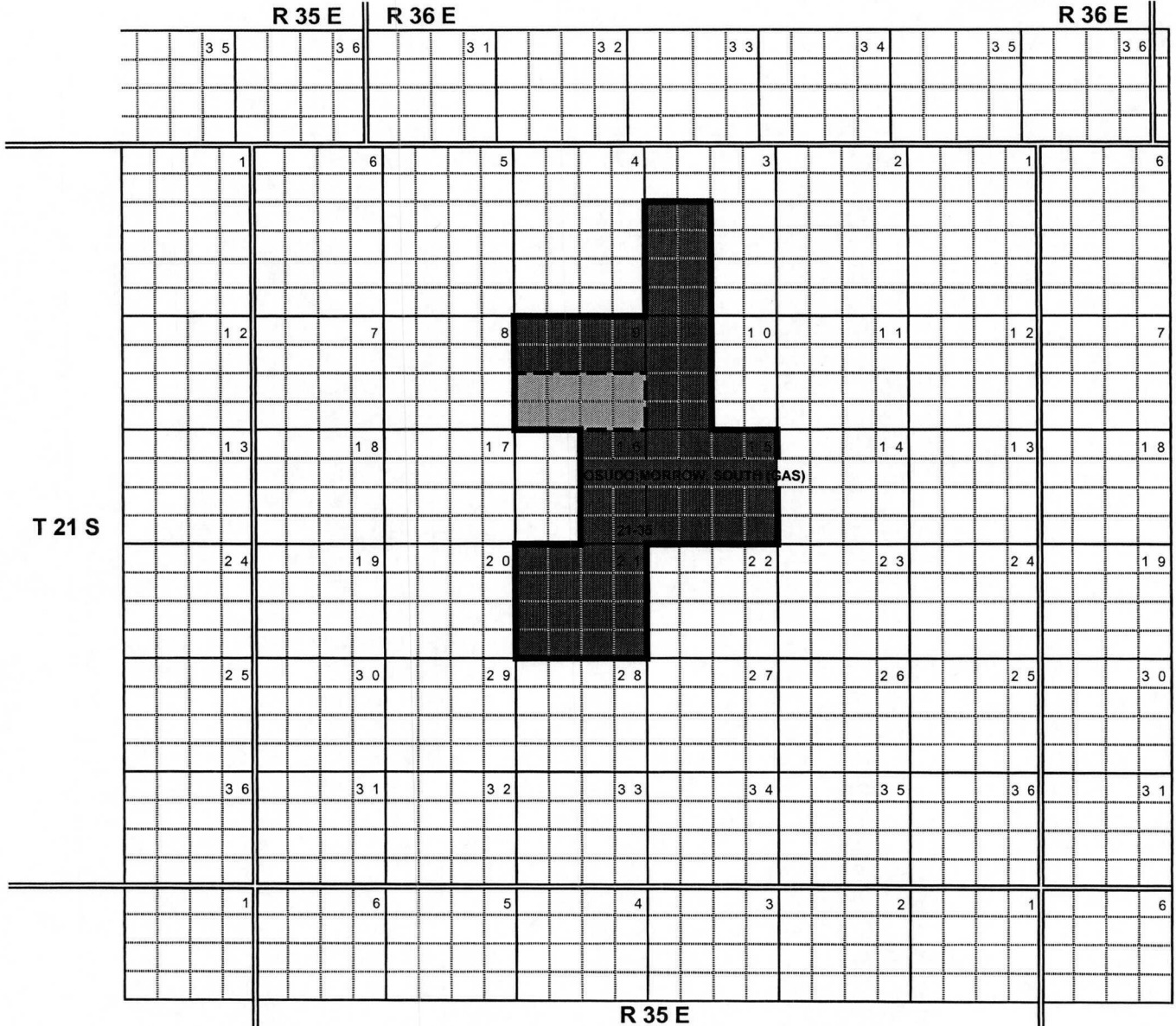


ACREAGE ADDED TO POOL T21S R35E SEC 7: E/2


ss)

OSUDO;MORROW, SOUTH (GAS) POOL
T 21 S R 35 E

POOLID 82200
LEA COUNTY
DEPTH 12000-12999



PRESENT POOL AREA


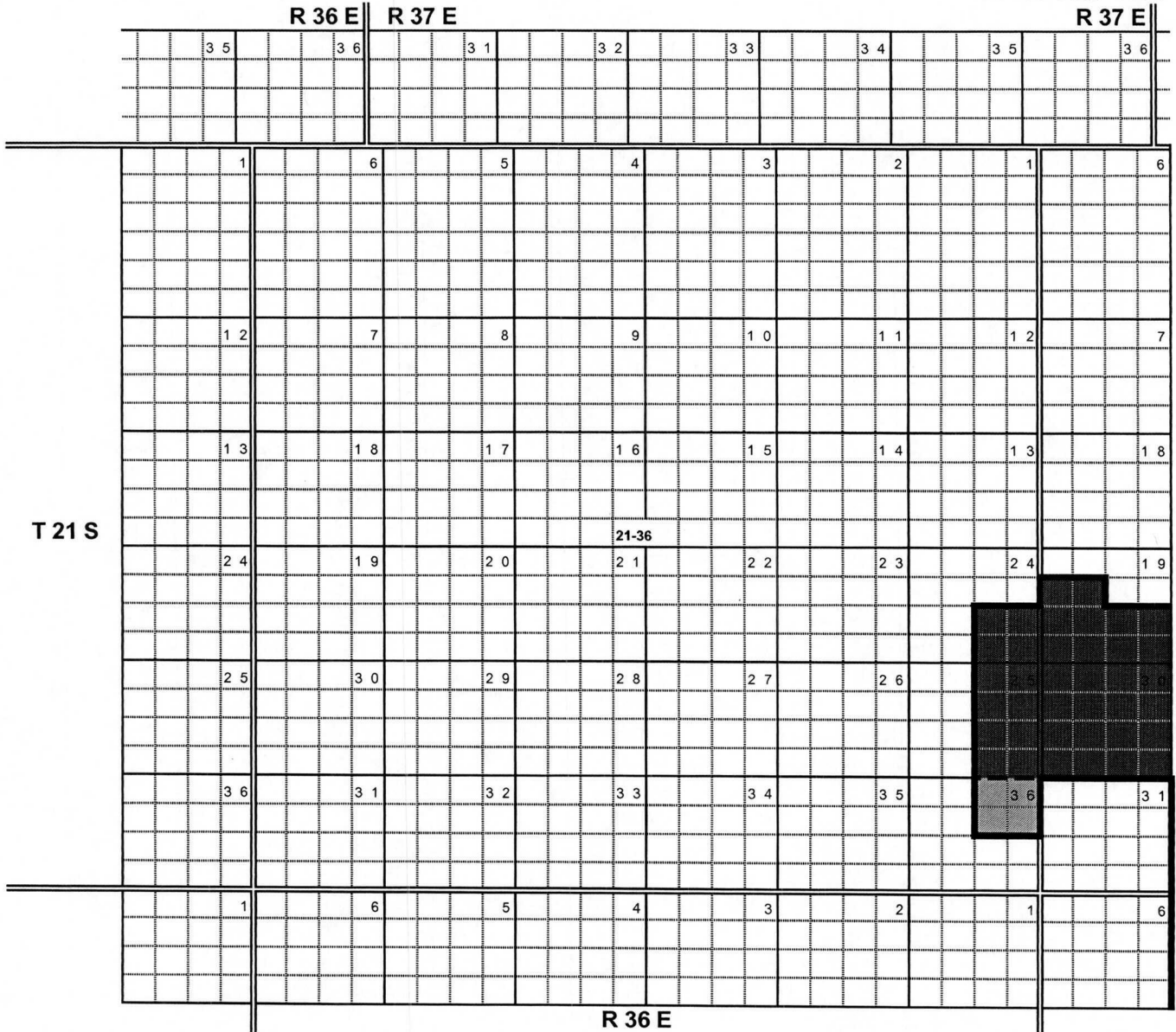


ACREAGE ADDED TO POOL T21S R35E SEC 9: S/2

tt)

PADDOCK OIL POOL
T 21 S R 36 E

POOLID 49210
LEA COUNTY
DEPTH 5000-5999



PRESENT POOL AREA

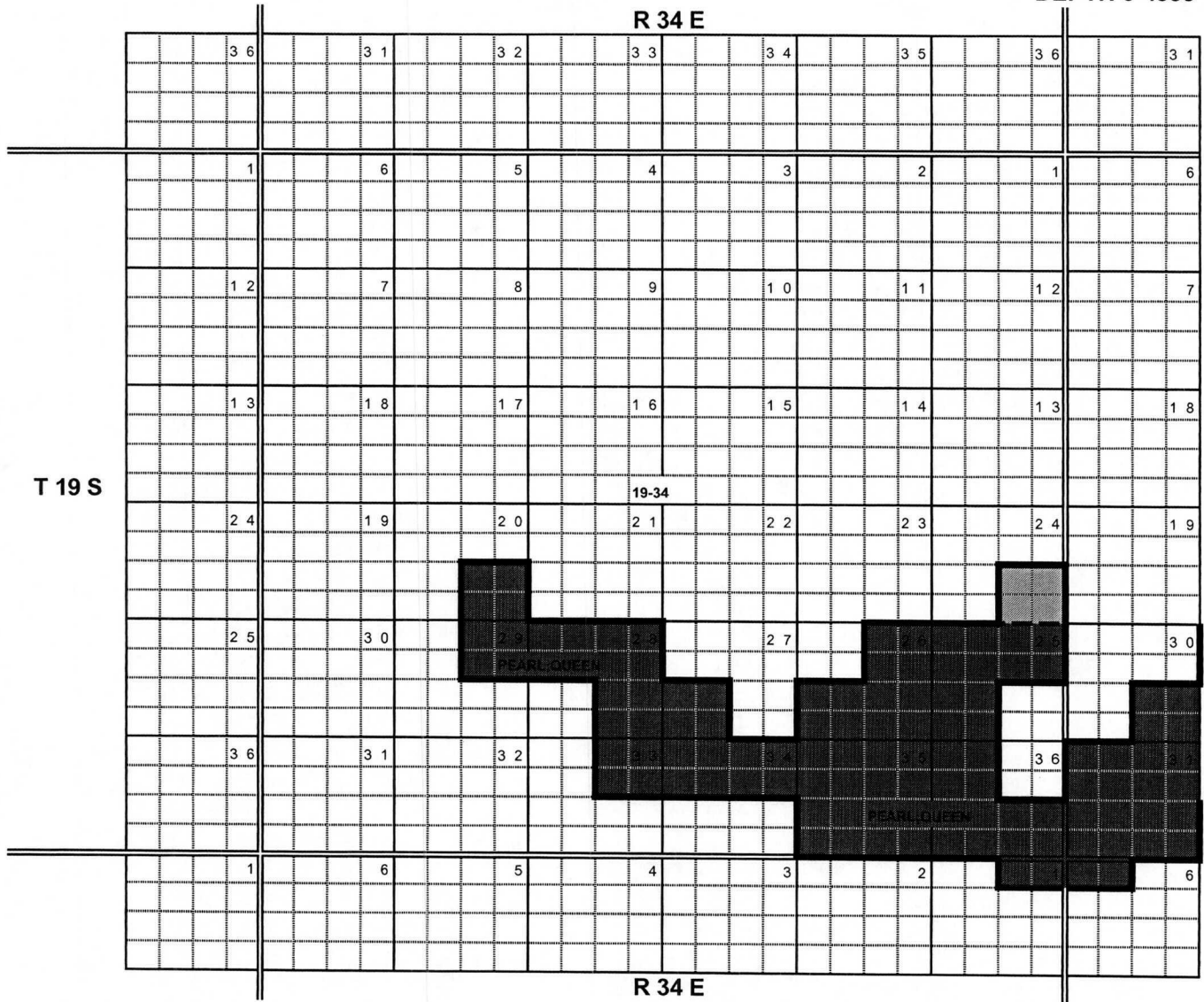


ACREAGE ADDED TO POOL T21S R36E SEC 36: NE/4

uu)

PEARL QUEEN OIL POOL
T 19 S R 34 E

POOLID 49780
LEA COUNTY
DEPTH 0-4999



PRESENT POOL AREA

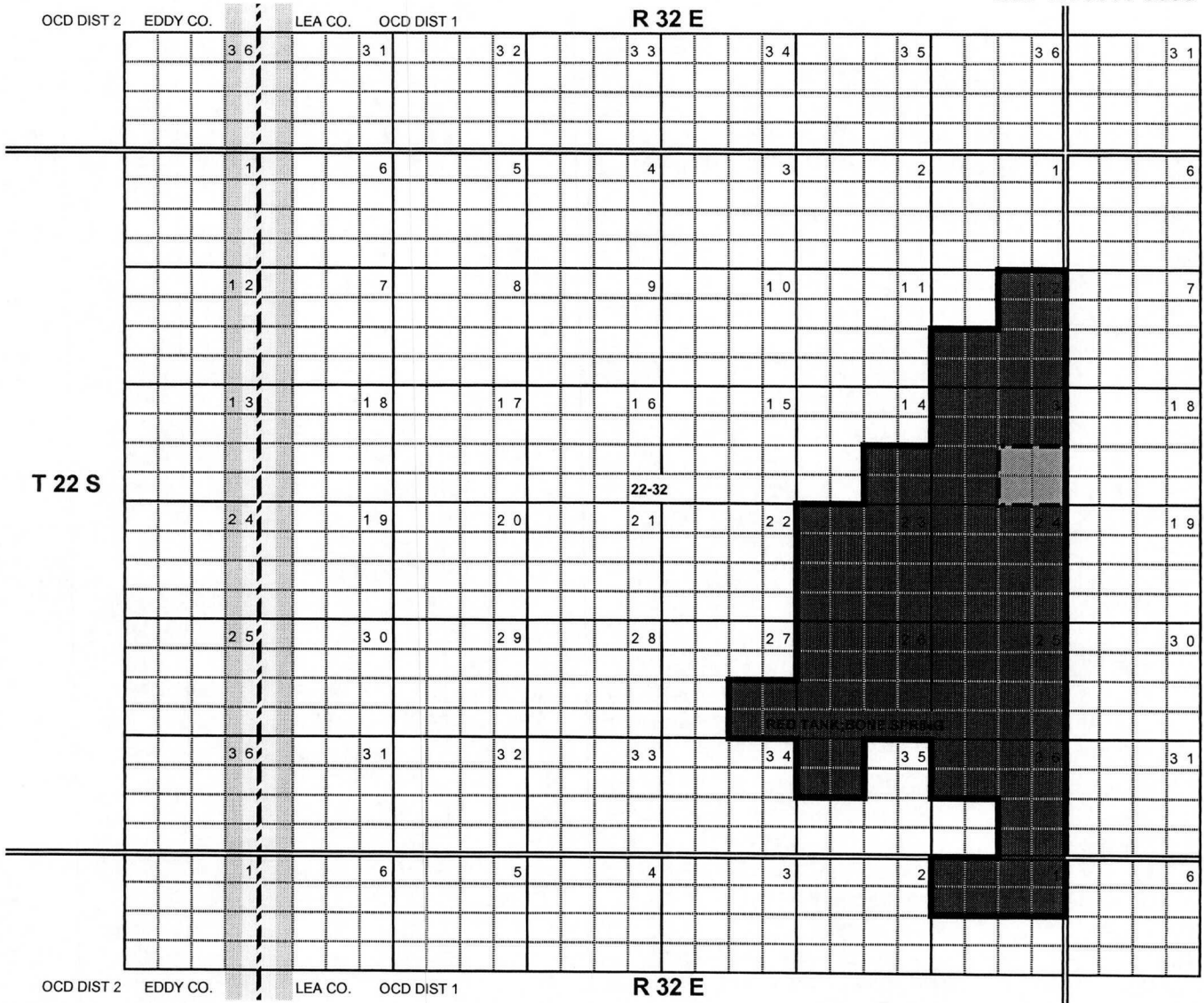


ACREAGE ADDED TO POOL T 19 S R 34 E SEC 24: SE/4

vv)

RED TANK; BONE SPRING OIL POOL
T 22 S R 32 E

POOLID 51683
LEA COUNTY
DEPTH 9000-9999



PRESENT POOL AREA

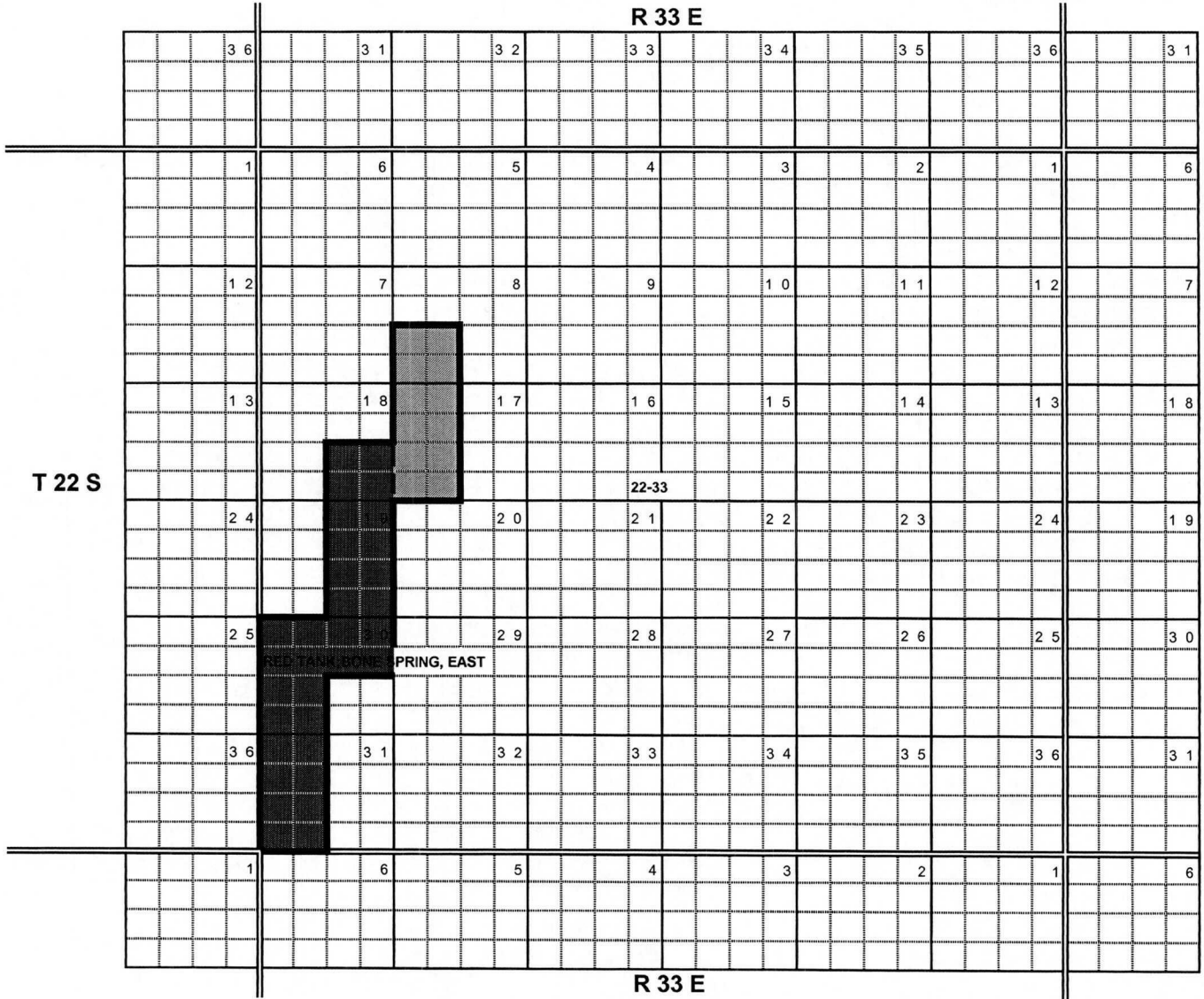


ACREAGE ADDED TO POOL T22S R32E SEC 13: SE/4

ww)

RED TANK; BONE SPRING, EAST OIL POOL
T 22 S R 33 E

POOLID 51687
LEA COUNTY
DEPTH 10000-10999



PRESENT POOL AREA



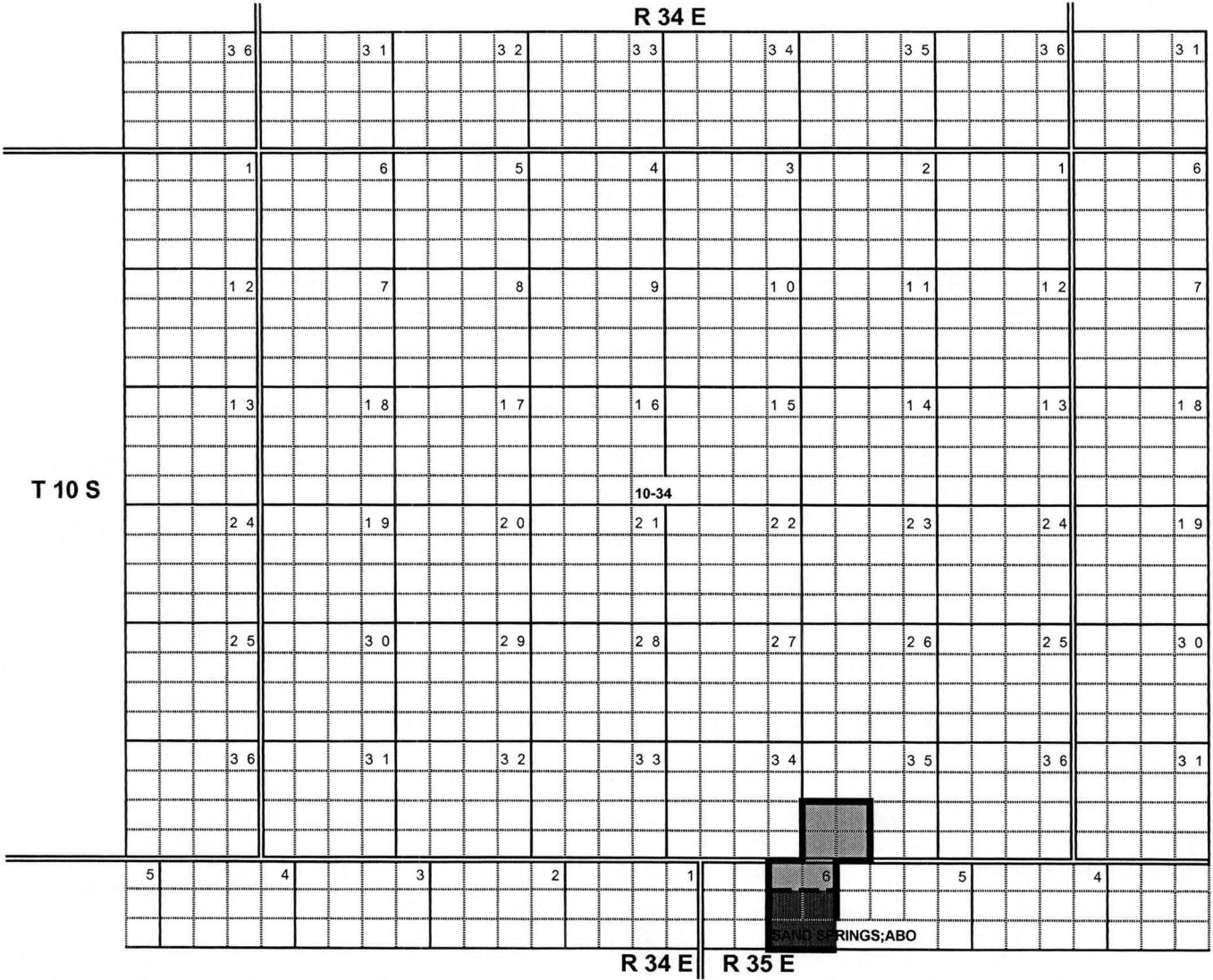
ACREAGE ADDED TO POOL

T22S R33E


SEC 8: SW/4
SEC 17: W/2

SAND SPRINGS; ABO OIL POOL
T 10 S R 34 E

POOLID 96803
LEA COUNTY
DEPTH 9000-9999



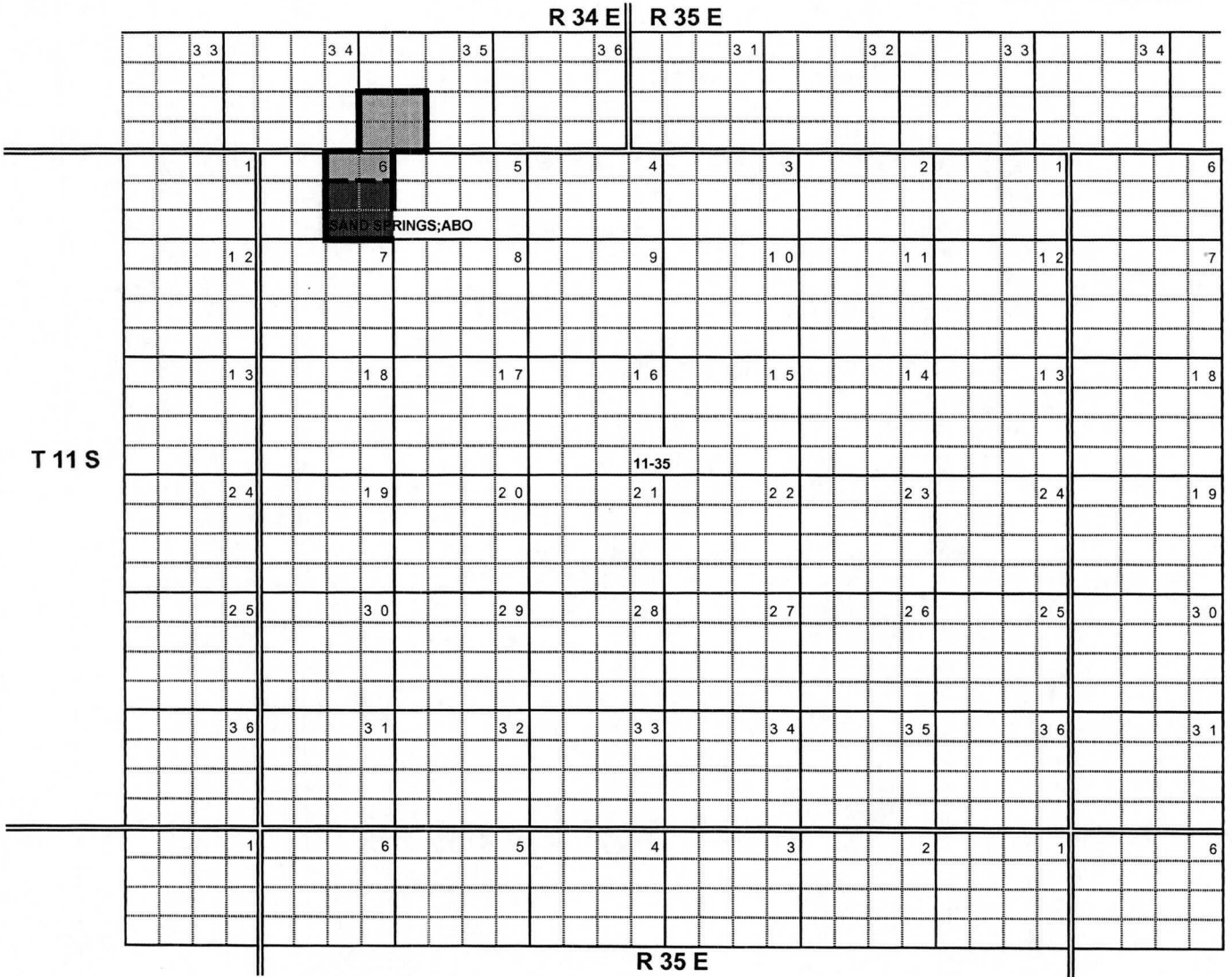
PRESENT POOL AREA



ACREAGE ADDED TO POOL T10S R34E SEC 35: SW/4

SAND SPRINGS; ABO OIL POOL
T 11 S R 35 E

POOLID 96803
LEA COUNTY
DEPTH 9000-9999



PRESENT POOL AREA

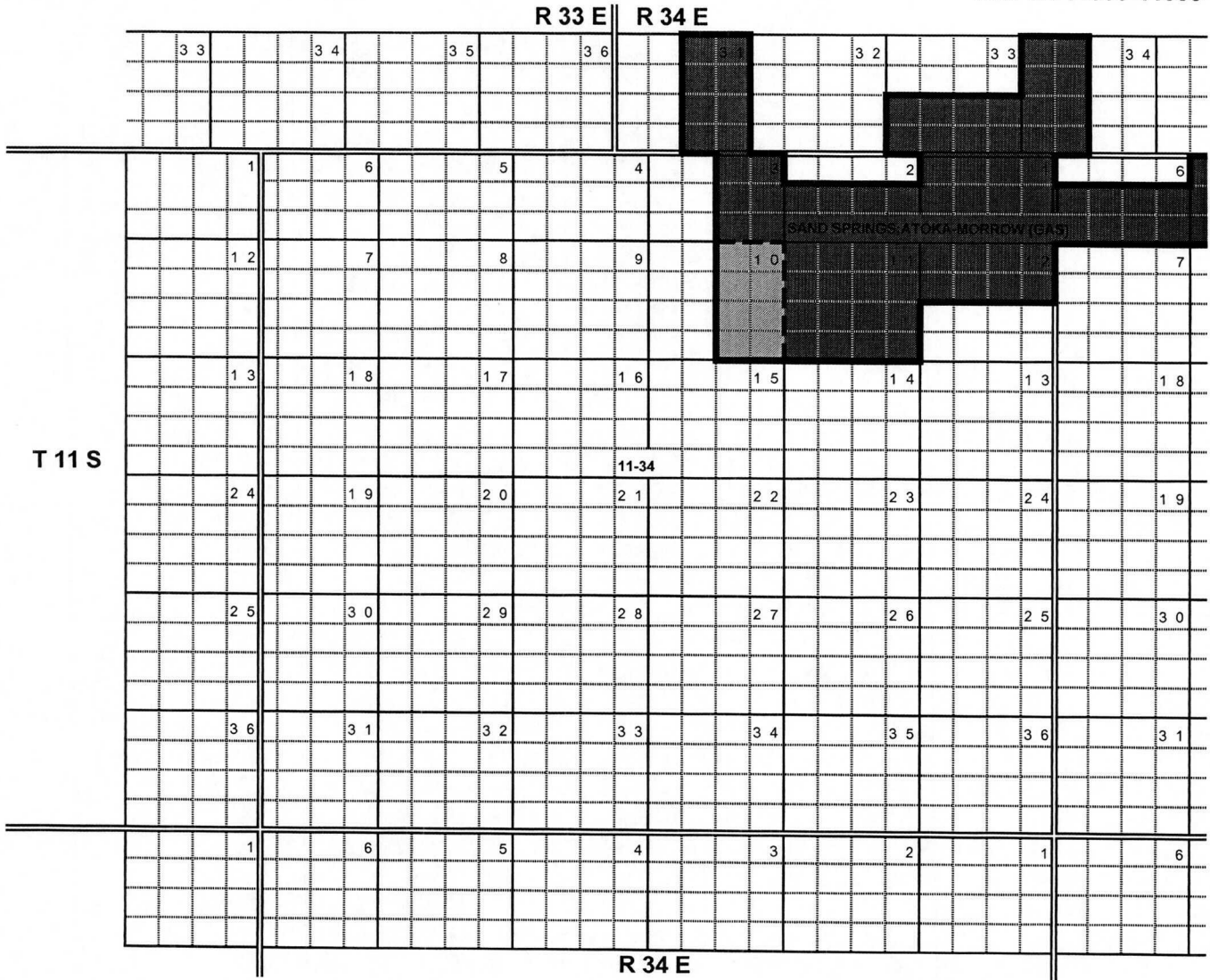


ACREAGE ADDED TO POOL T 11 S R 35 E SEC 6: Lots 1 and 2

yy)

SAND SPRINGS; ATOKA-MORROW (GAS) POOL
T 11 S R 34 E

POOLID 84871
LEA COUNTY
DEPTH 11000-11999



PRESENT POOL AREA

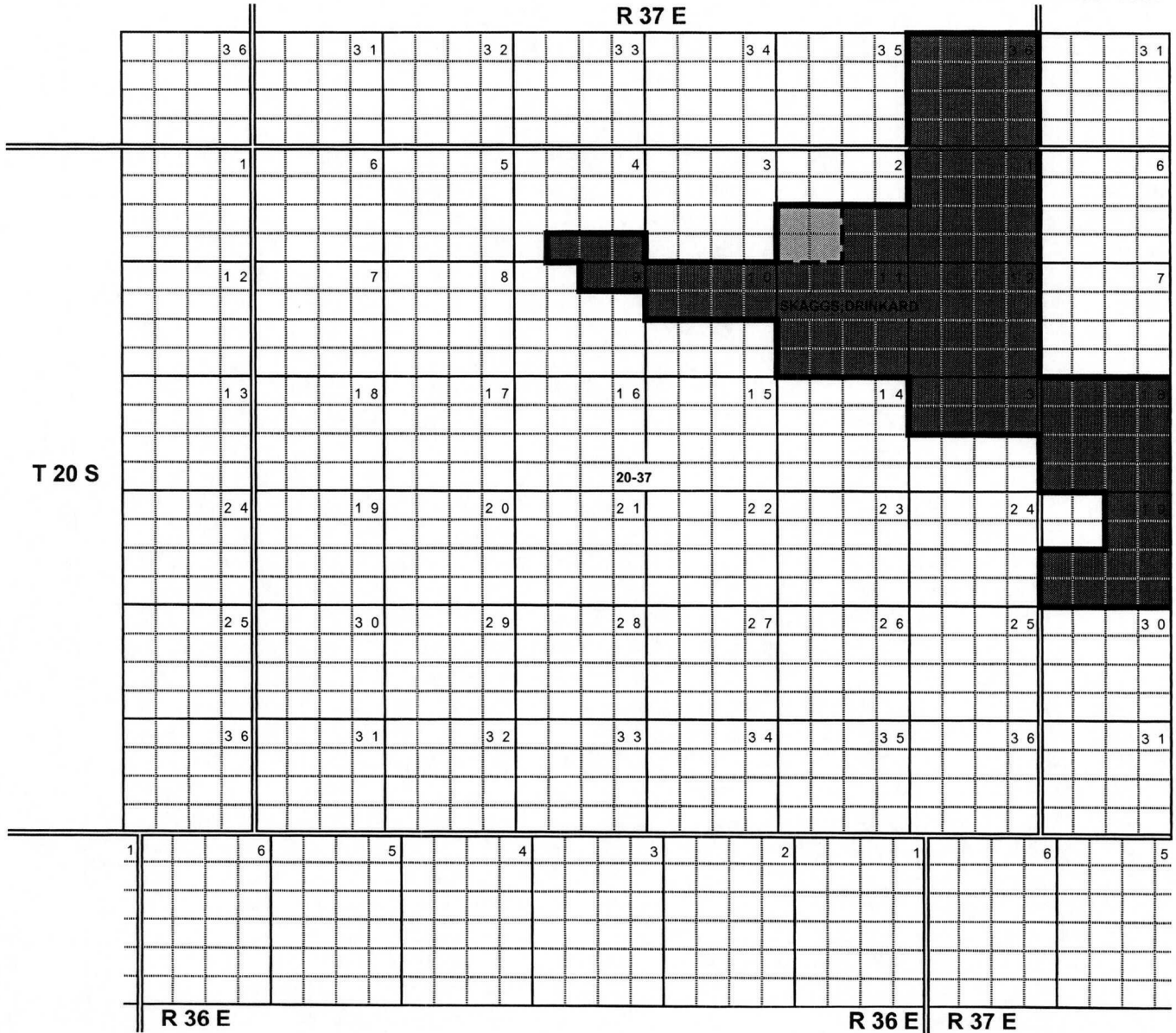


ACREAGE ADDED TO POOL T 11 S R 34 E SEC 10: E/2


zz)

SKAGGS:DRINKARD OIL POOL
T 20 S R 37 E

POOLID 57000
LEA COUNTY
DEPTH 6000-6999



PRESENT POOL AREA

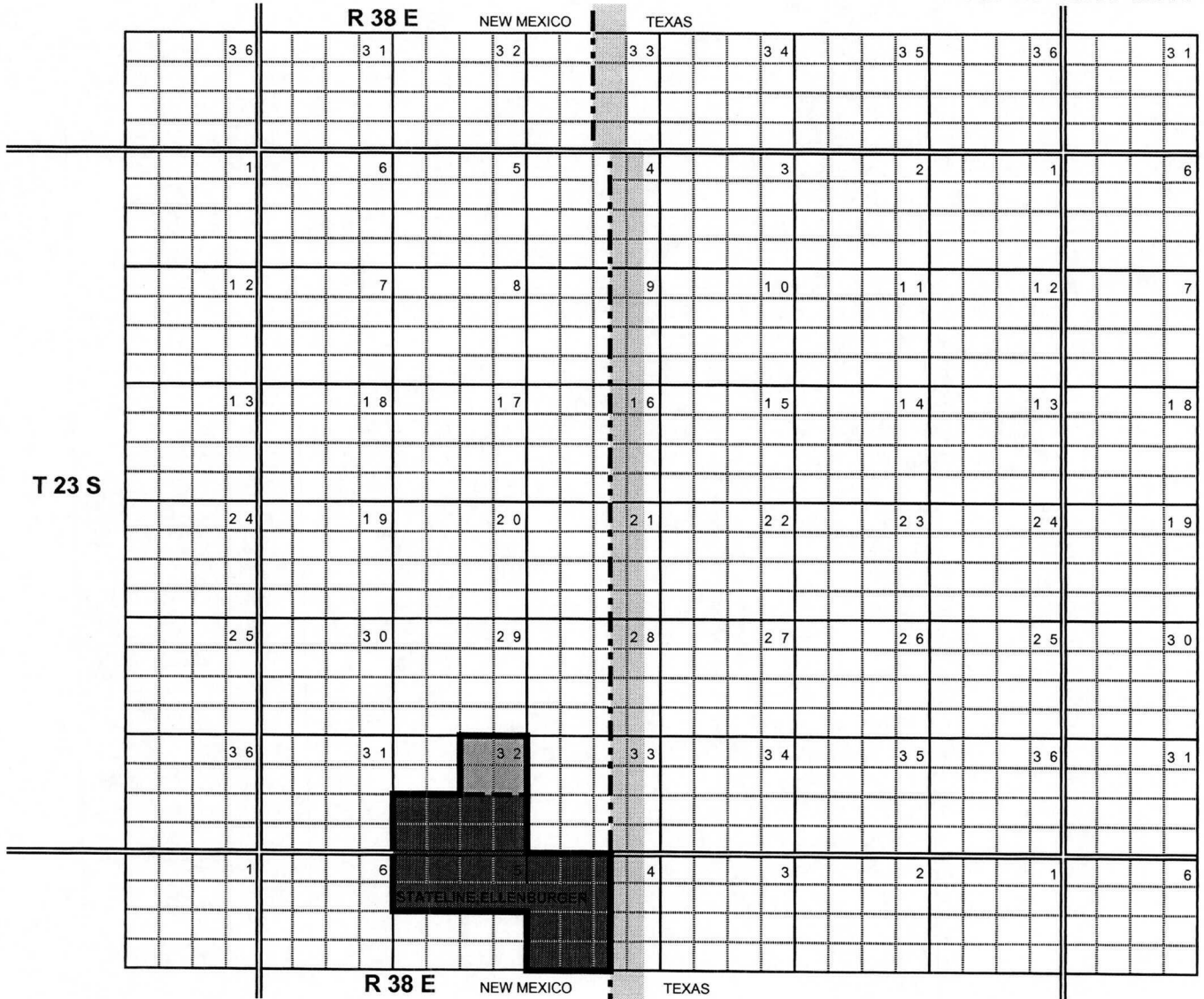


ACREAGE ADDED TO POOL T20S R37E SEC 2: SW/4

aaa)

STATELINE:ELLENBURGER OIL POOL
T 23 S R 38 E

POOLID 57810
LEA COUNTY
DEPTH 12000-12999



PRESENT POOL AREA

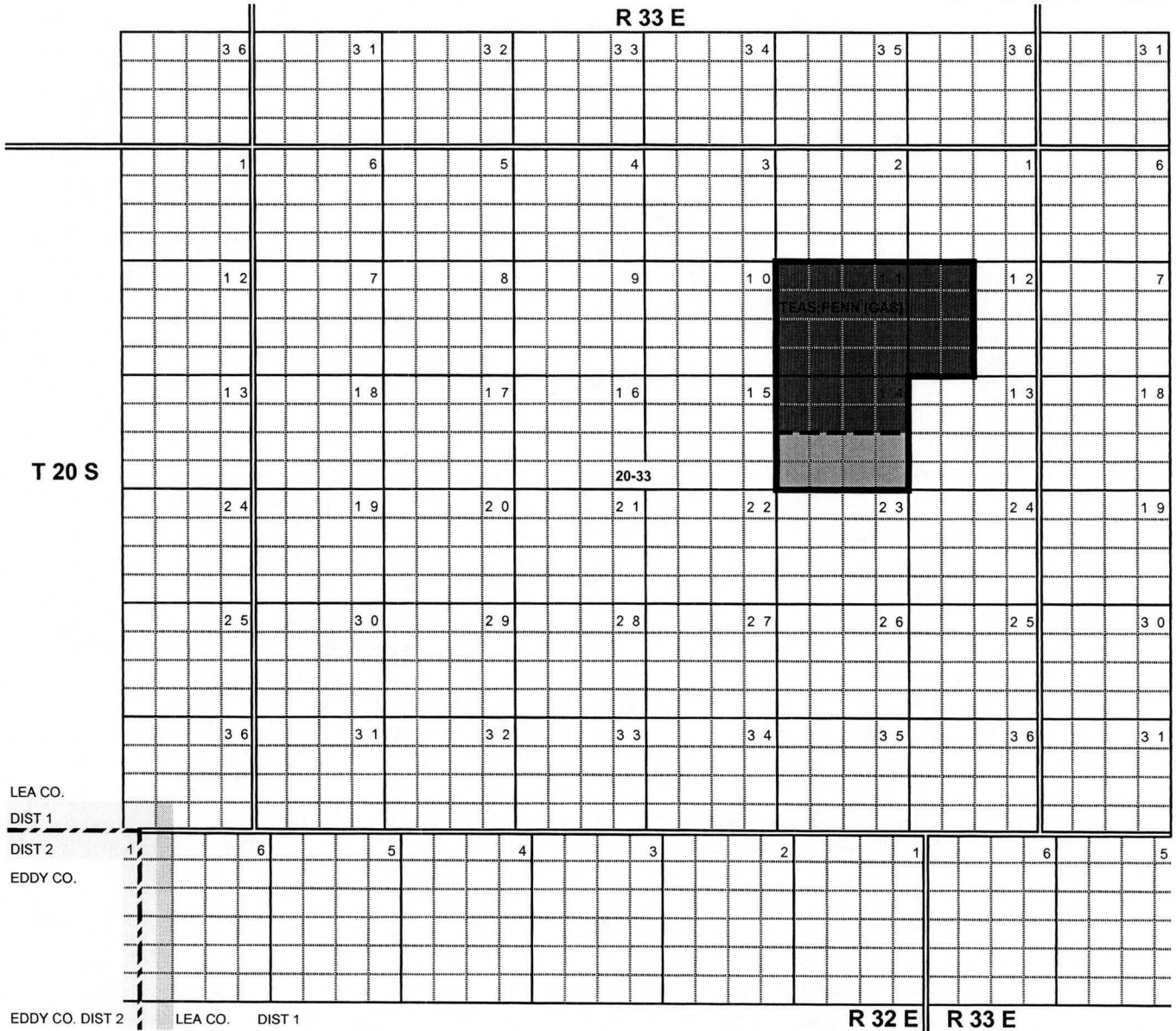


ACREAGE ADDED TO POOL T23S R38E SEC 32: NE/4

bbb)

TEAS;PENNSYLVANIAN (GAS) POOL
T 20 S R 33 E

POOLID 86040
LEA COUNTY
DEPTH 10000-10999



PRESENT POOL AREA

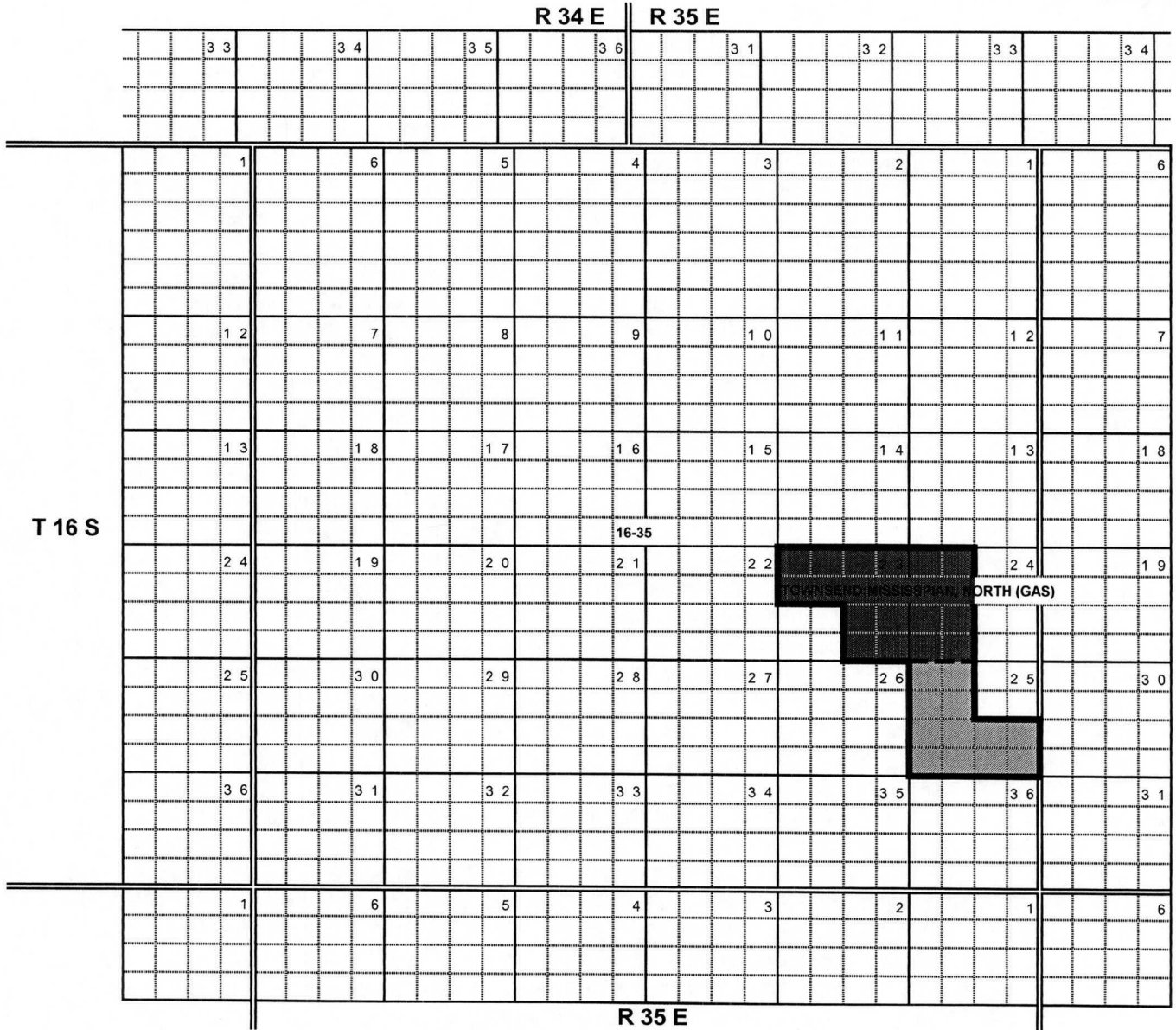


ACREAGE ADDED TO POOL T20S R33E SEC 14: S/2

ccc)

TOWNSEND;MISSISSIPPIAN, NORTH (GAS) POOL
T 16 S R 35 E

POOLID 86390
LEA COUNTY
DEPTH 11000-11999



PRESENT POOL AREA

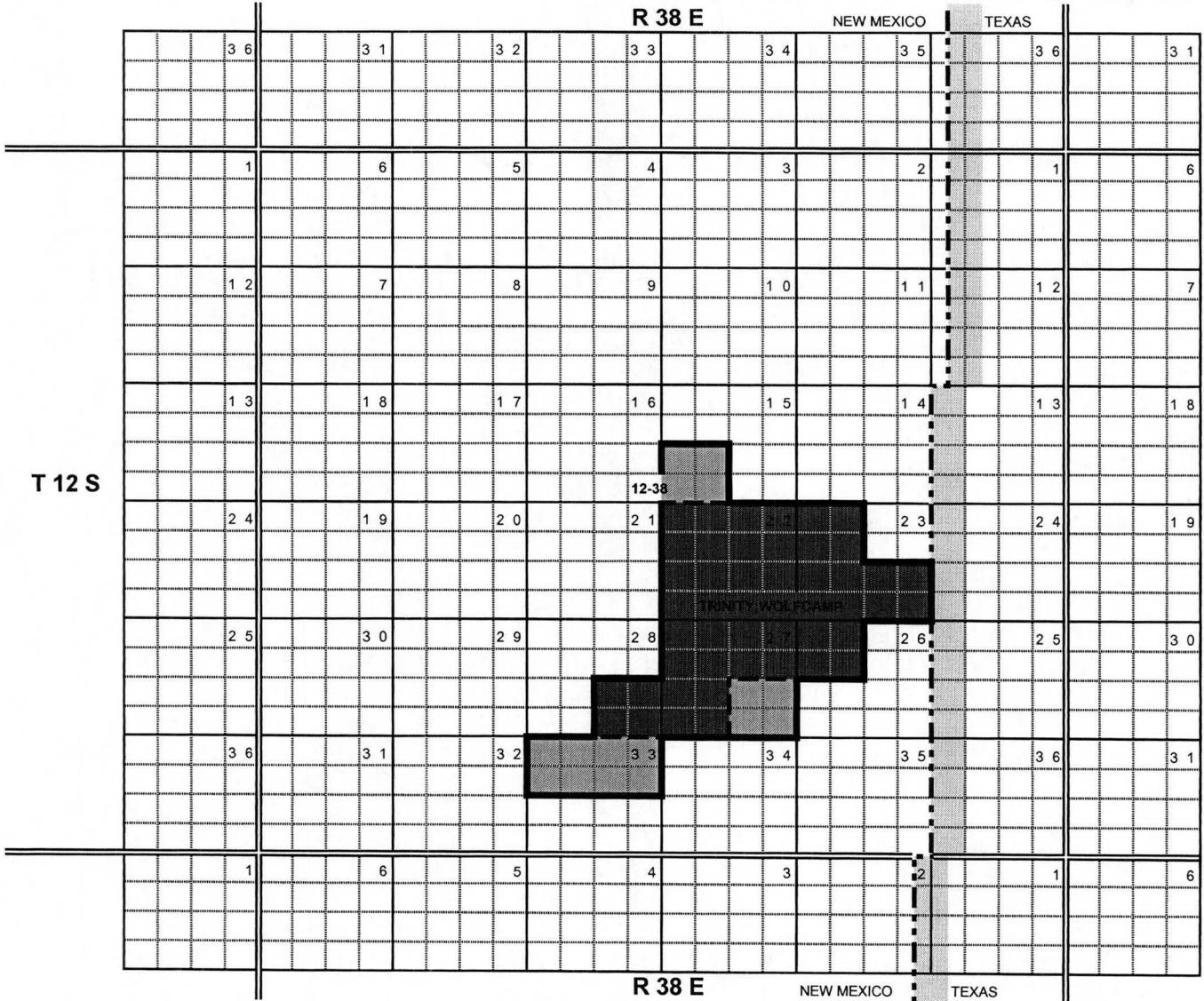


ACREAGE ADDED TO POOL T16S R35E SEC 25: NW/4 & S/2

ddd)

TRINITY;WOLFCAMP OIL POOL
T 12 S R 38 E

POOLID 59890
LEA COUNTY
DEPTH 9000-9999



T 12 S



PRESENT POOL AREA



ACREAGE ADDED TO POOL

T12S R38E

SEC 15: SW/4

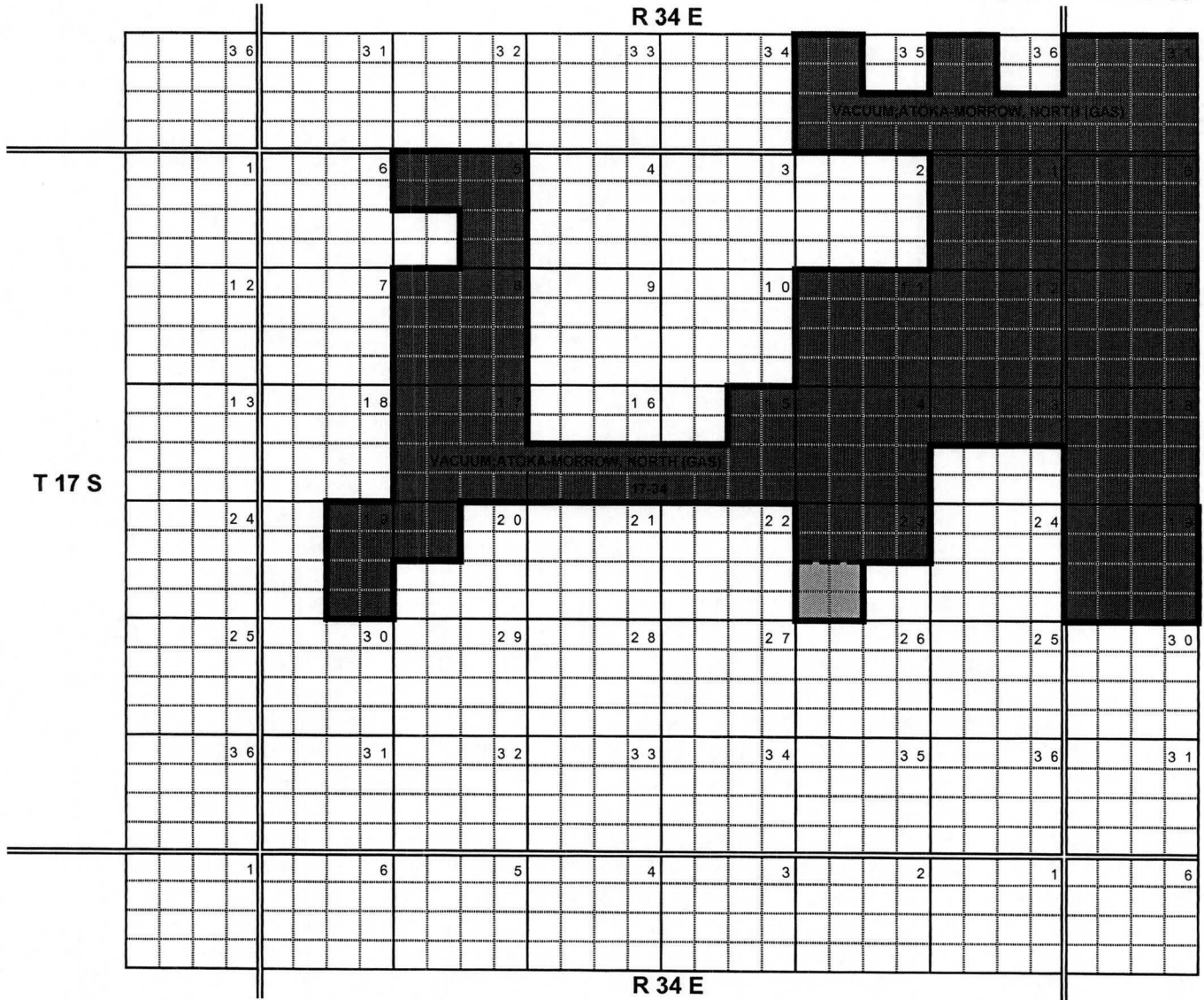
SEC 27: SE/4

SEC 33: N/2

eee)

VACUUM;ATOKA-MORROW, NORTH (GAS) POOL
T 17 S R 34 E

POOLID 86800
LEA COUNTY
DEPTH 11000-11999



PRESENT POOL AREA

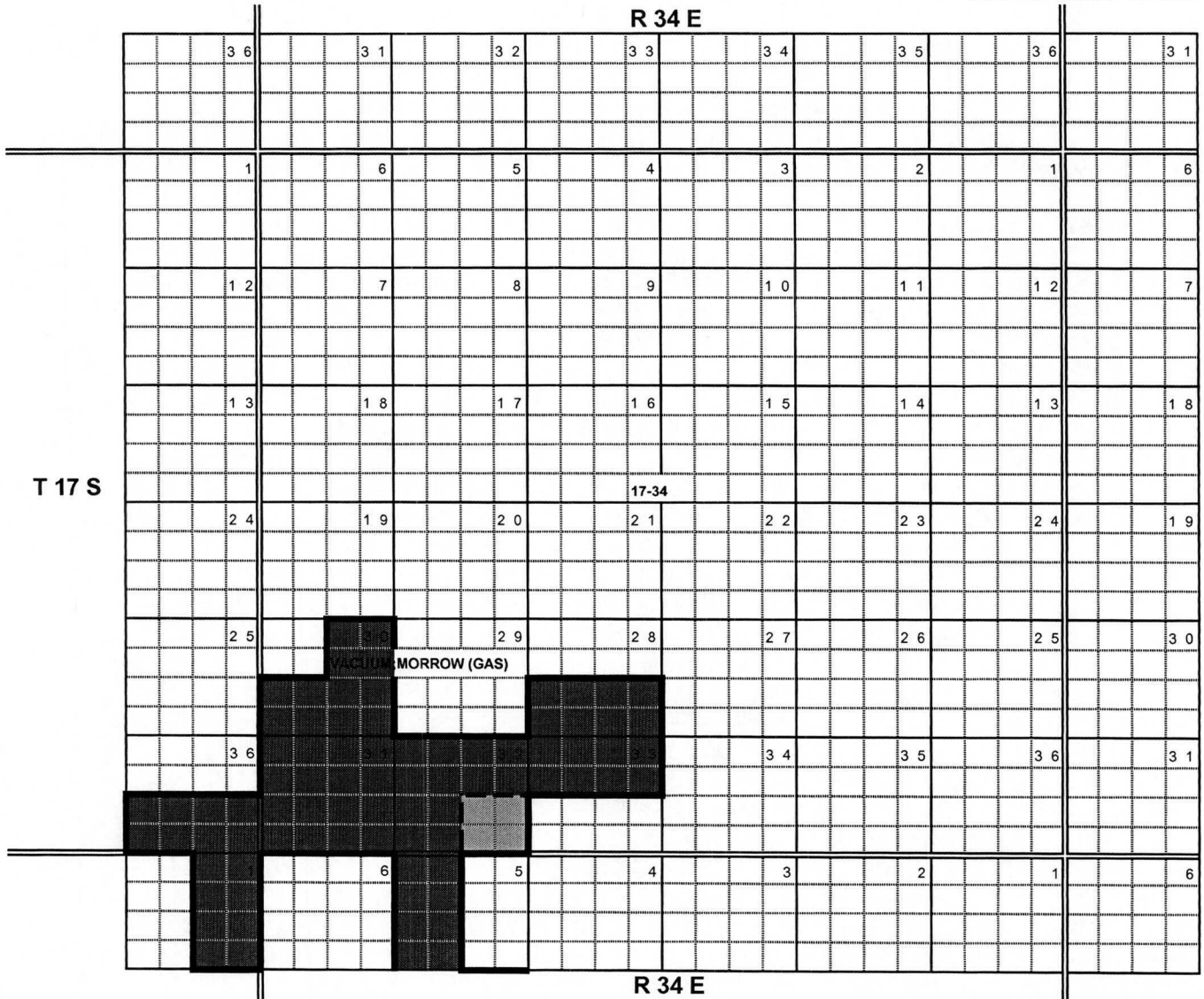


ACREAGE ADDED TO POOL T17S R34E SEC 23: SW/4

fff)

VACUUM;MORROW (GAS) POOL
T 17 S R 34 E

POOLID 86840
LEA COUNTY
DEPTH 13000-13999



PRESENT POOL AREA

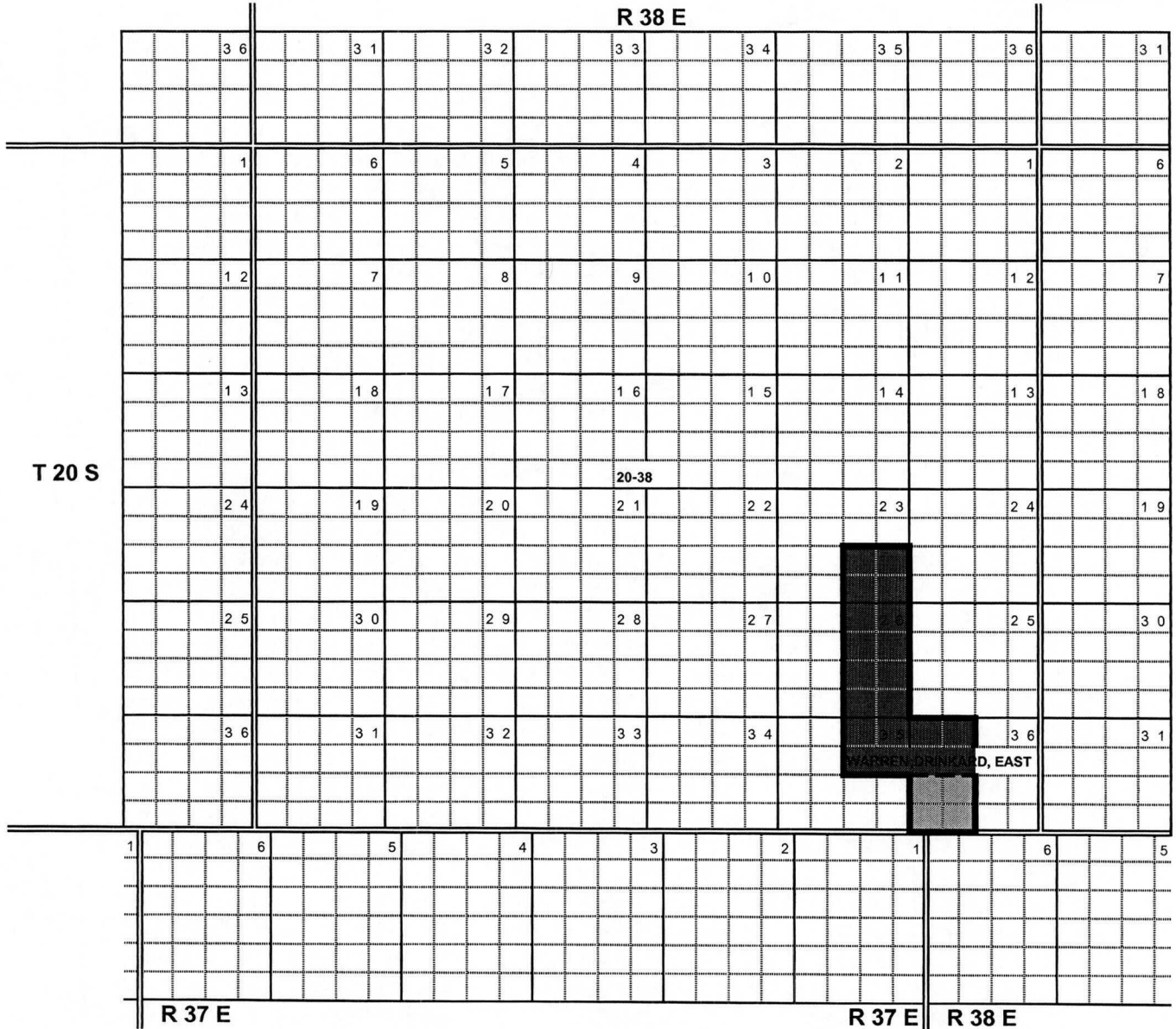


ACREAGE ADDED TO POOL T17S R34E SEC 32: SE/4


hhh)

WARREN;DRINKARD, EAST OIL POOL
T 20 S R 38 E

POOLID 63120
LEA COUNTY
DEPTH 6000-6999



PRESENT POOL AREA

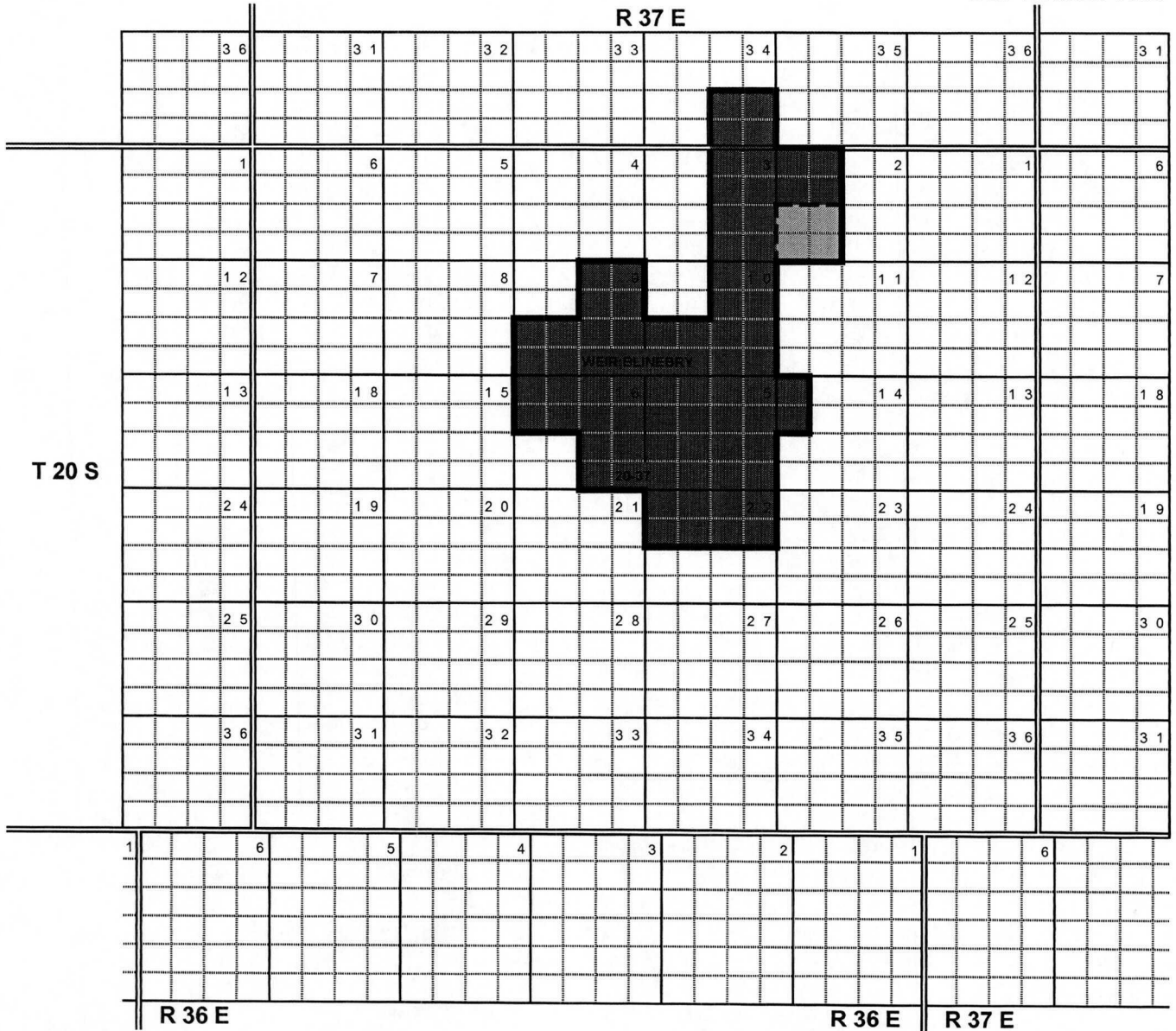


ACREAGE ADDED TO POOL T20S R38E SEC 36: SW/4


iii)

WEIR;BLINEBRY OIL POOL
T 20 S R 37 E

POOLID 63780
LEA COUNTY
DEPTH 5000-5999



PRESENT POOL AREA

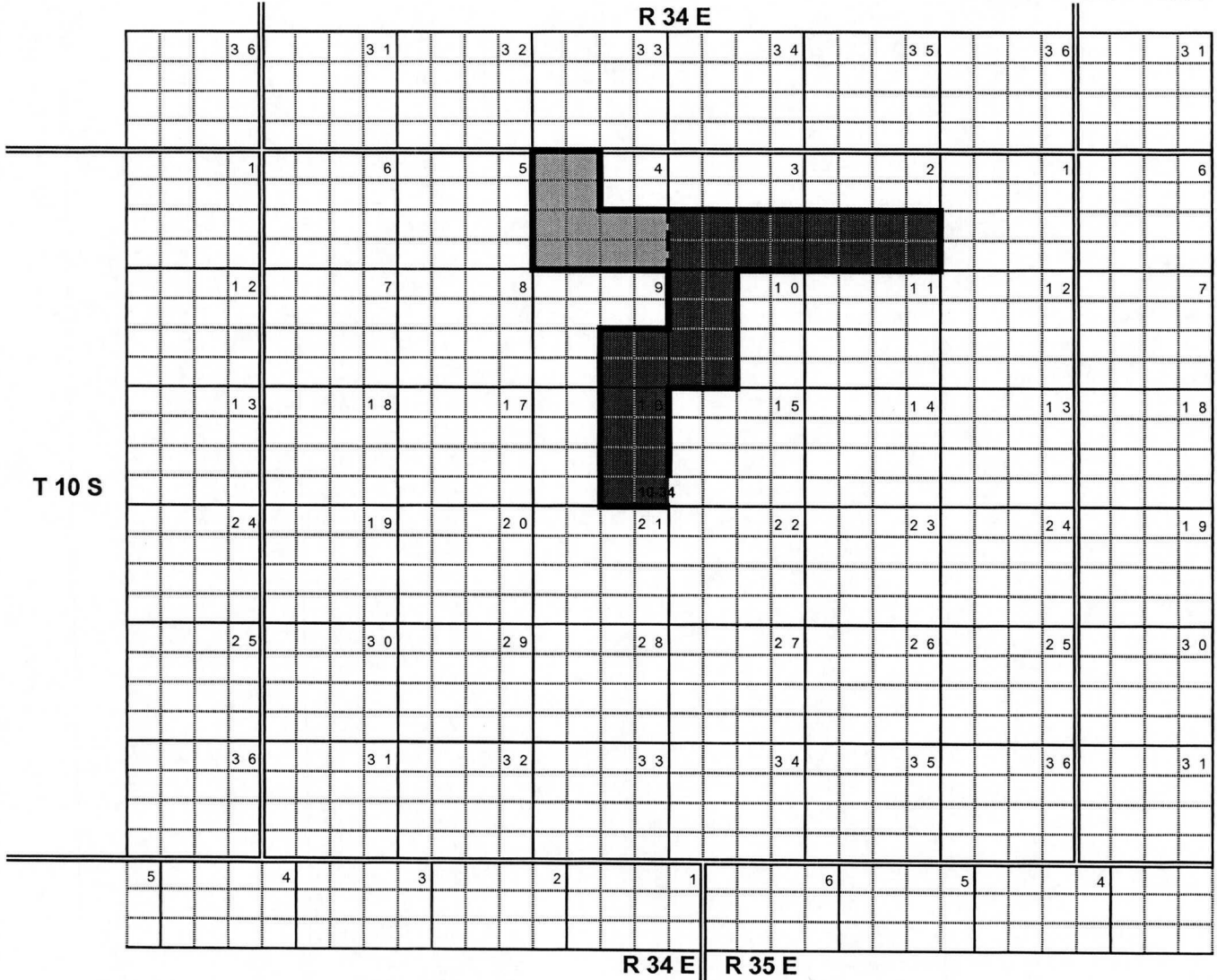


ACREAGE ADDED TO POOL T20S R37E SEC 2: SW/4

jjj)

X-4 RANCH;MORROW (GAS) POOL
T 10 S R 34 E

POOLID 97049
LEA COUNTY
DEPTH 12000-12999



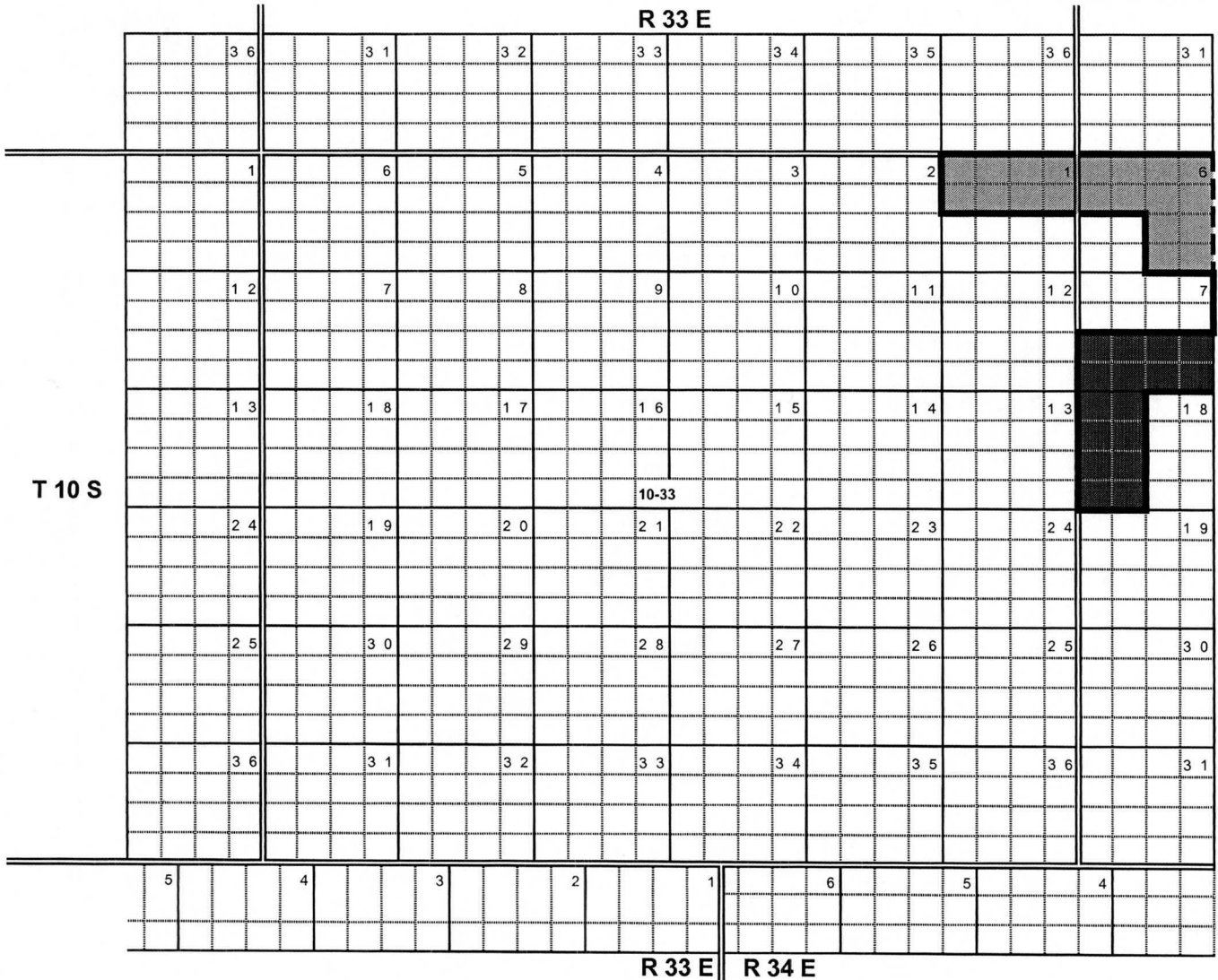
PRESENT POOL AREA




ACREAGE ADDED TO POOL T10S R34E SEC 4: W/2 and SE/4

X- 4 RANCH;MORROW, WEST (GAS) POOL
T 10 S R 33 E

POOLID 97382
LEA COUNTY
DEPTH 12000-12999



PRESENT POOL AREA



ACREAGE ADDED TO POOL T10S R33E SEC 1: N/2

