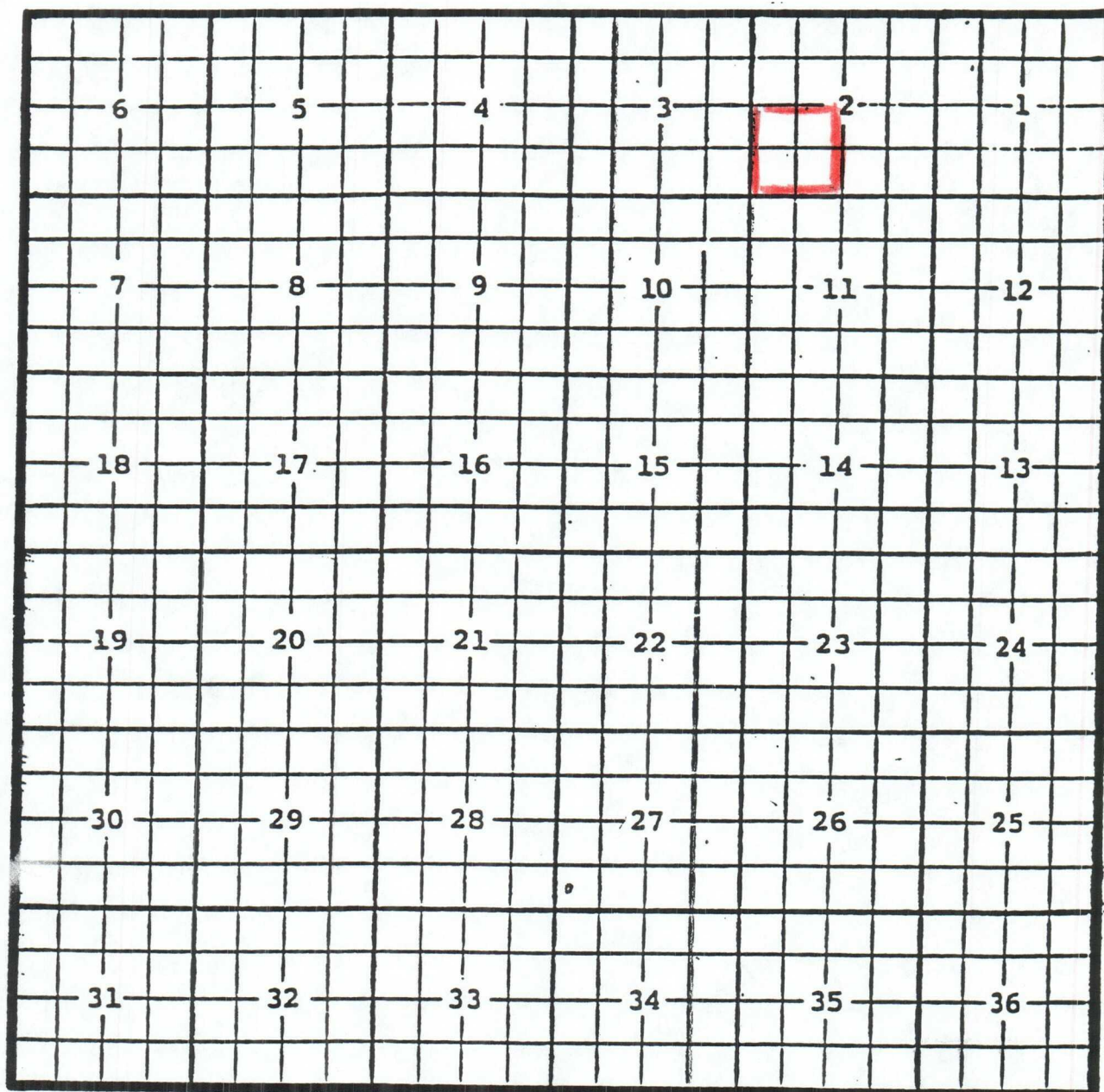


Eddy County, New Mexico

Paduca; Bone Spring Oil Pool

TOWNSHIP 25 SOUTH, RANGE 31 EAST, NMPM



Purpose: One completed oil well capable of producing.

Devon Energy Production Company, Cotton Draw Unit # 81

Location: Unit L, Sec. 2, Township 25 South, Range 31 East, NMPM

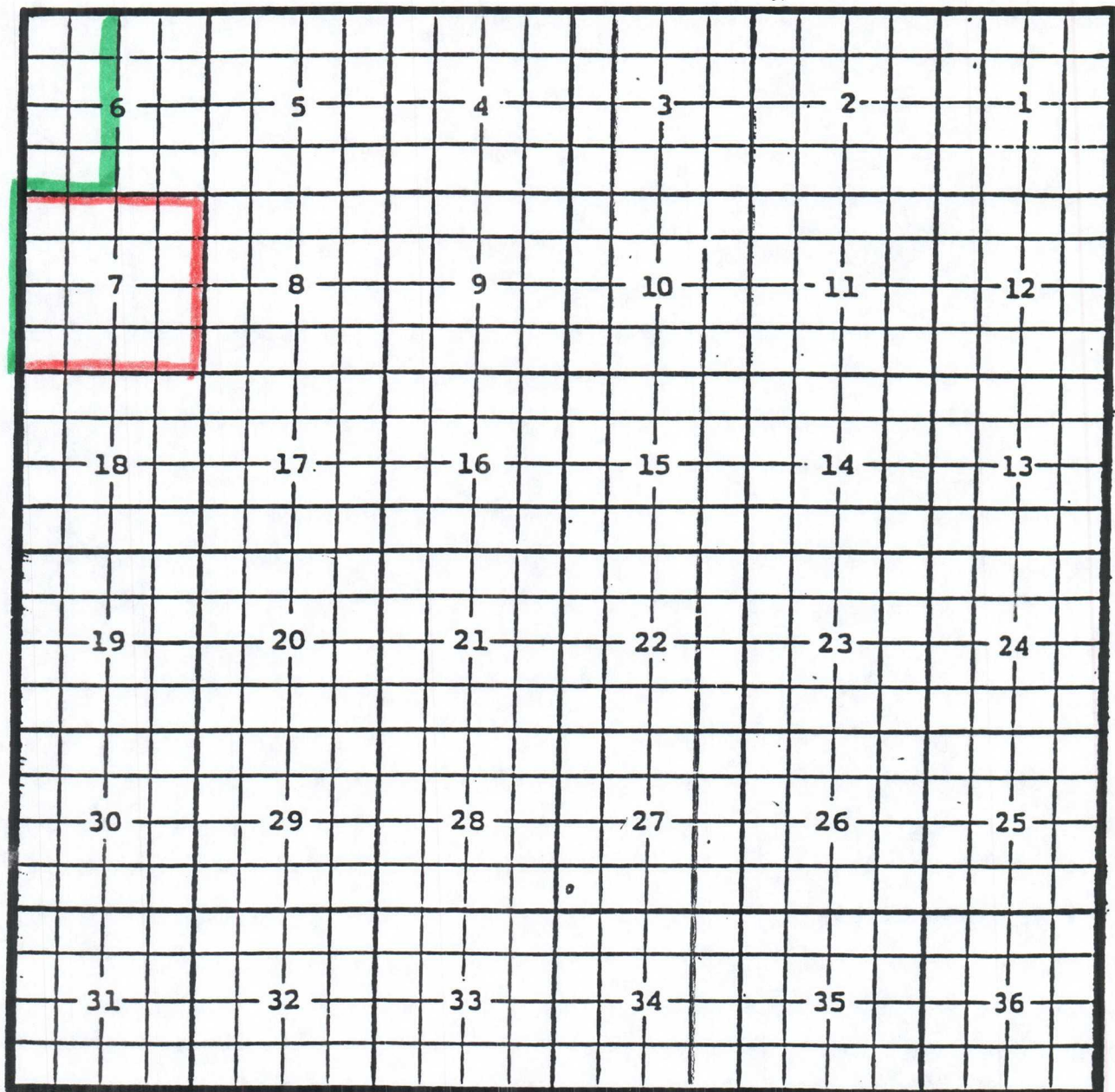
Completed 2/17/05 in the Bone Spring formation.

Top of perforations: 8725'.

Eddy County, New Mexico

Burton Flat; Strawn, East Gas Pool

TOWNSHIP 20 SOUTH, RANGE 30 EAST, NMPM



Purpose: One completed gas well capable of producing.

Marbob Energy Corporation, Collinoscopy Federal # 1

Location: Lot 4, Sec. 7, Township 20 South, Range 30 East, NMPM

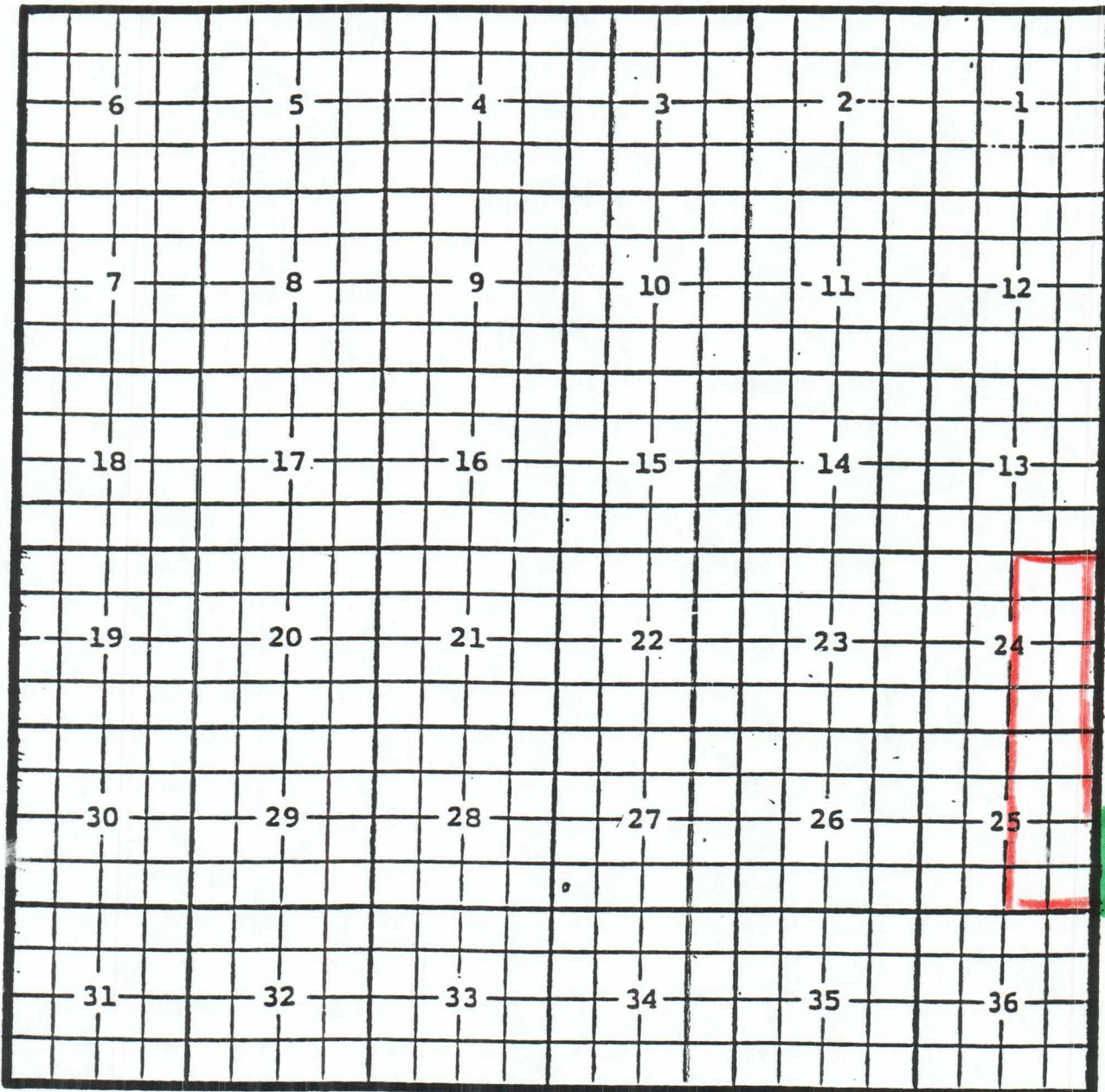
Completed 10/20/05 in the Strawn formation.

Top of perforations: 10,839'.

Eddy County, New Mexico

Cedar Lake; Atoka Oil Pool

TOWNSHIP 17 SOUTH, RANGE 30 EAST, NMPM



Purpose: One completed oil well capable of producing.

EOG Resources, Inc., Burnett Oil '24' Federal # 1

Location: Unit B, Sec. 24, Township 17 South, Range 30 East, NMPM
(Surface Location)

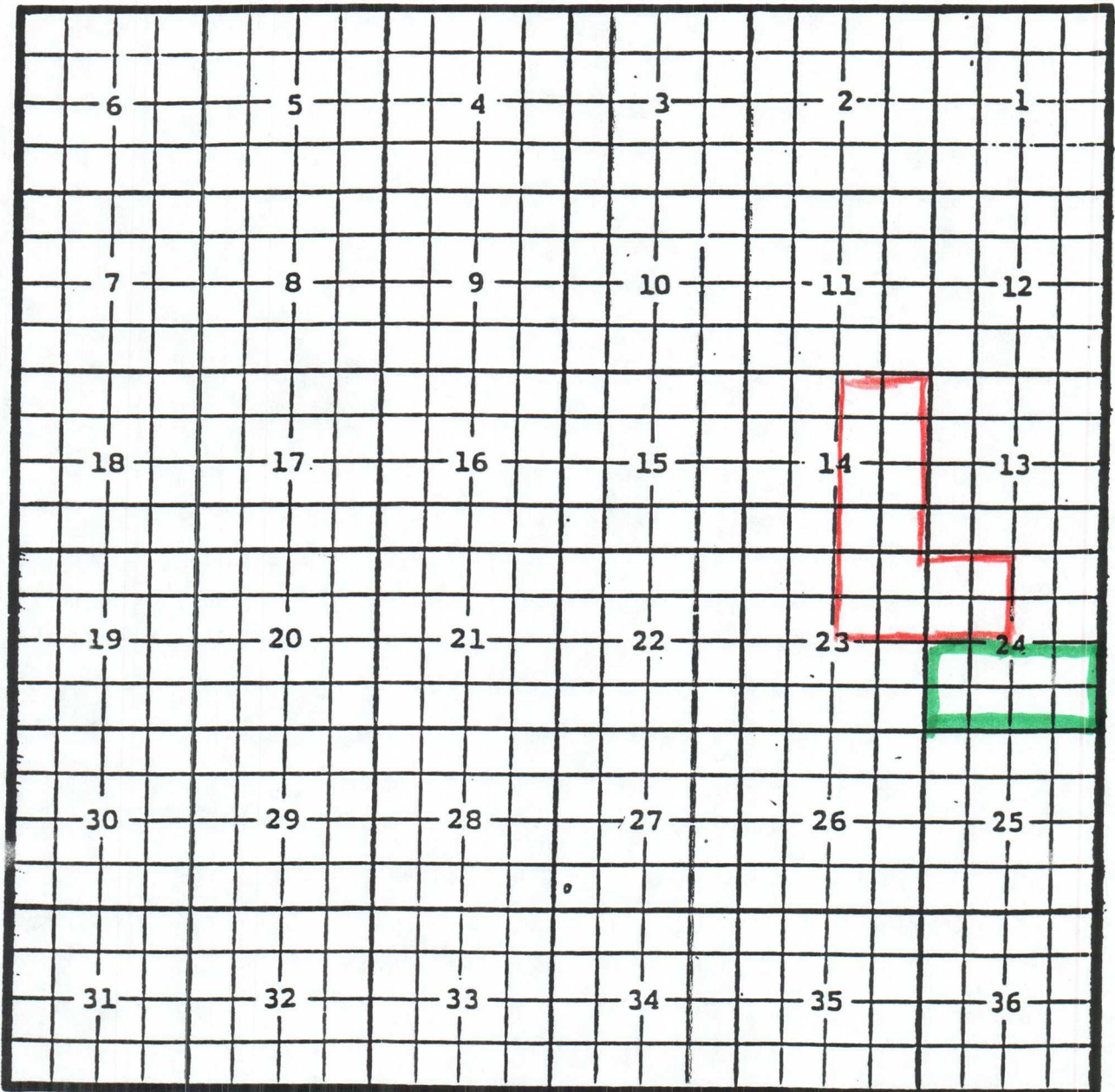
Completed 10/18/05 in the Atoka formation.

Top of perforations: 10,864'.

Eddy County, New Mexico

Collins Ranch; Wolfcamp, Northeast Gas Pool

TOWNSHIP 17 SOUTH, RANGE 24 EAST, NMPM



Purpose: One completed gas well capable of producing.

EOG Resources, Inc., Danube '14 Federal Com. # 1

Location: Unit O, Sec. 14, Township 17 South, Range 24 East, NMPM

(Surface location)

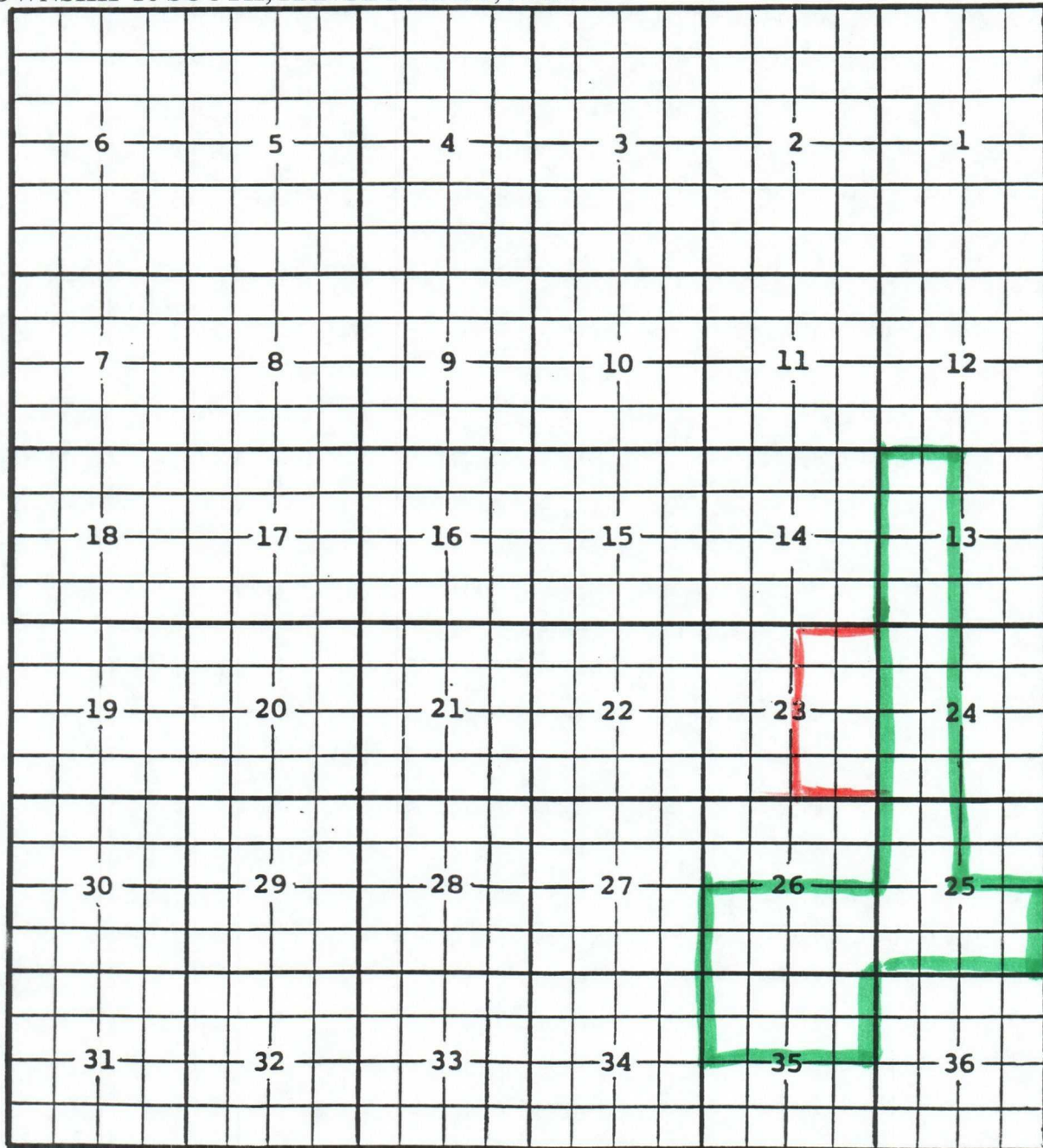
Completed 11/14/05 in the Wolfcamp formation.

Top of perforations: 5350'.

Eddy County, New Mexico

Cottonwood Creek; Wolfcamp Gas Pool

TOWNSHIP 16 SOUTH, RANGE 24 EAST, NMPM



Purpose: One completed gas well capable of producing.

EOG Resources, Inc. Rio Grande '23' Federal # 1H

Location: Unit P, Sec. 23, Township 16 South, Range 24 East, NMPM

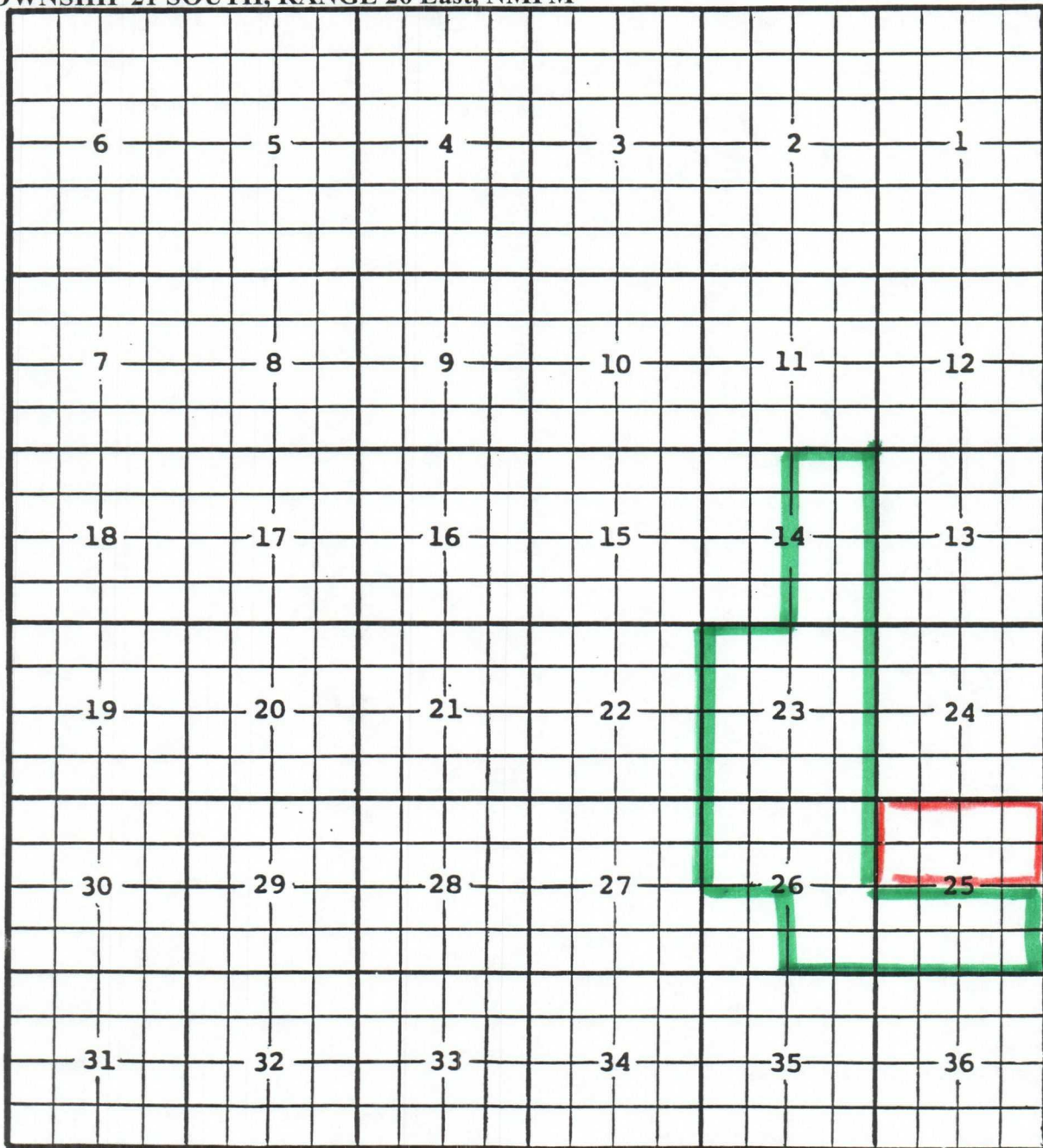
Completed 12/07/05 in the Wolfcamp formation.

Top of perforations: 5075'.

Eddy County, New Mexico

Crozier Bluff; Atoka Gas Pool

TOWNSHIP 21 SOUTH, RANGE 26 East, NMPM



Purpose: One completed gas well capable of producing.

Yates Petroleum Company, Louise 'AYI' # 2

Location: Unit B Section 25, Township 21 South, Range 26 East, NMPM

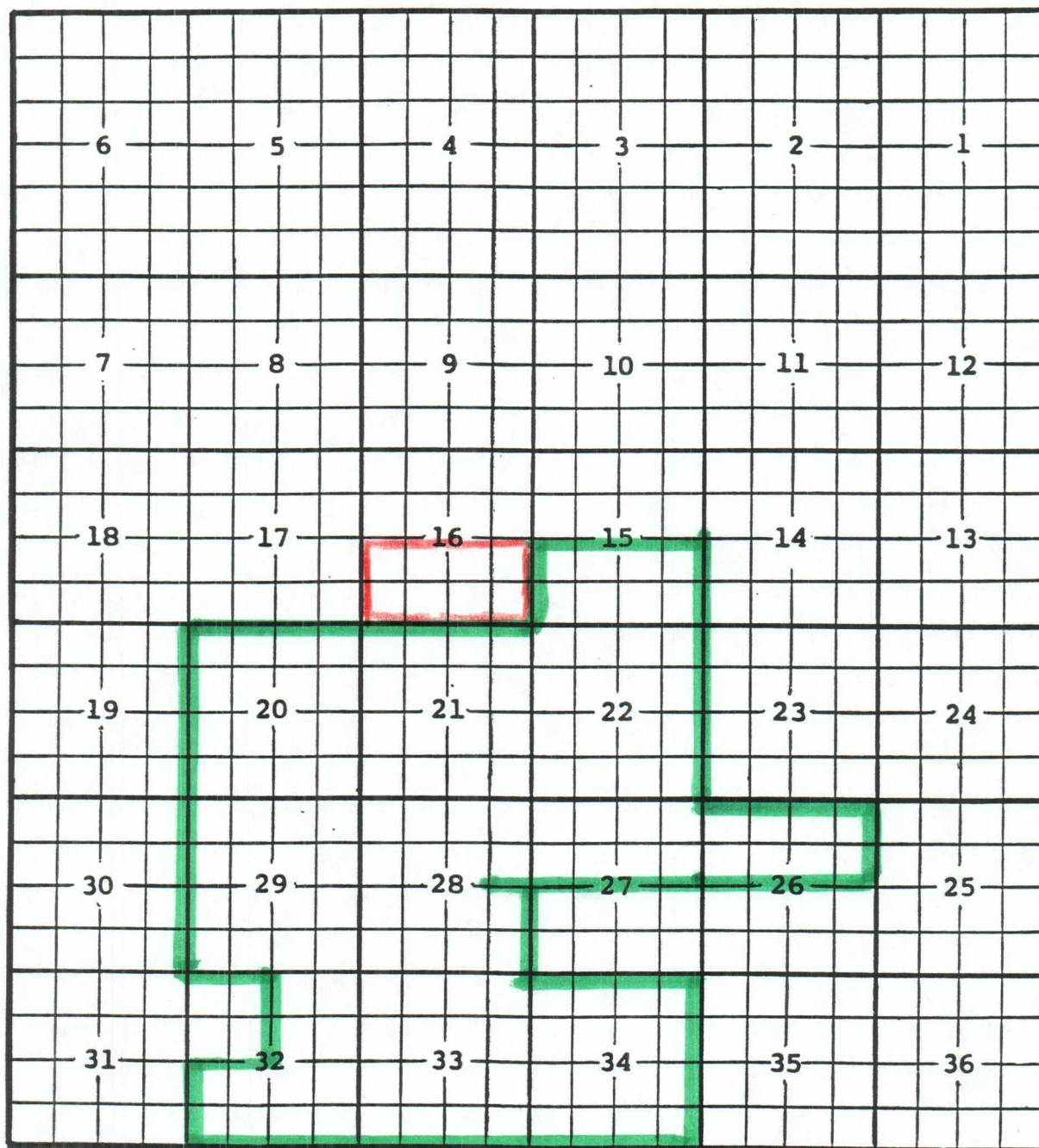
Completed 09/22/05 in the Atoka formation.

Top of perforations: 10,432'.

Eddy County, New Mexico

Dublin Ranch; Morrow Gas Pool

TOWNSHIP 22 SOUTH, RANGE 28 EAST, NMPM



Purpose: One completed gas well capable producing.

Nadel & Gussman Permian, LLC, Dinero '16' State # 4

Location: Unit N, Sec. 16, Township 22 South, Range 28 East, NMPM

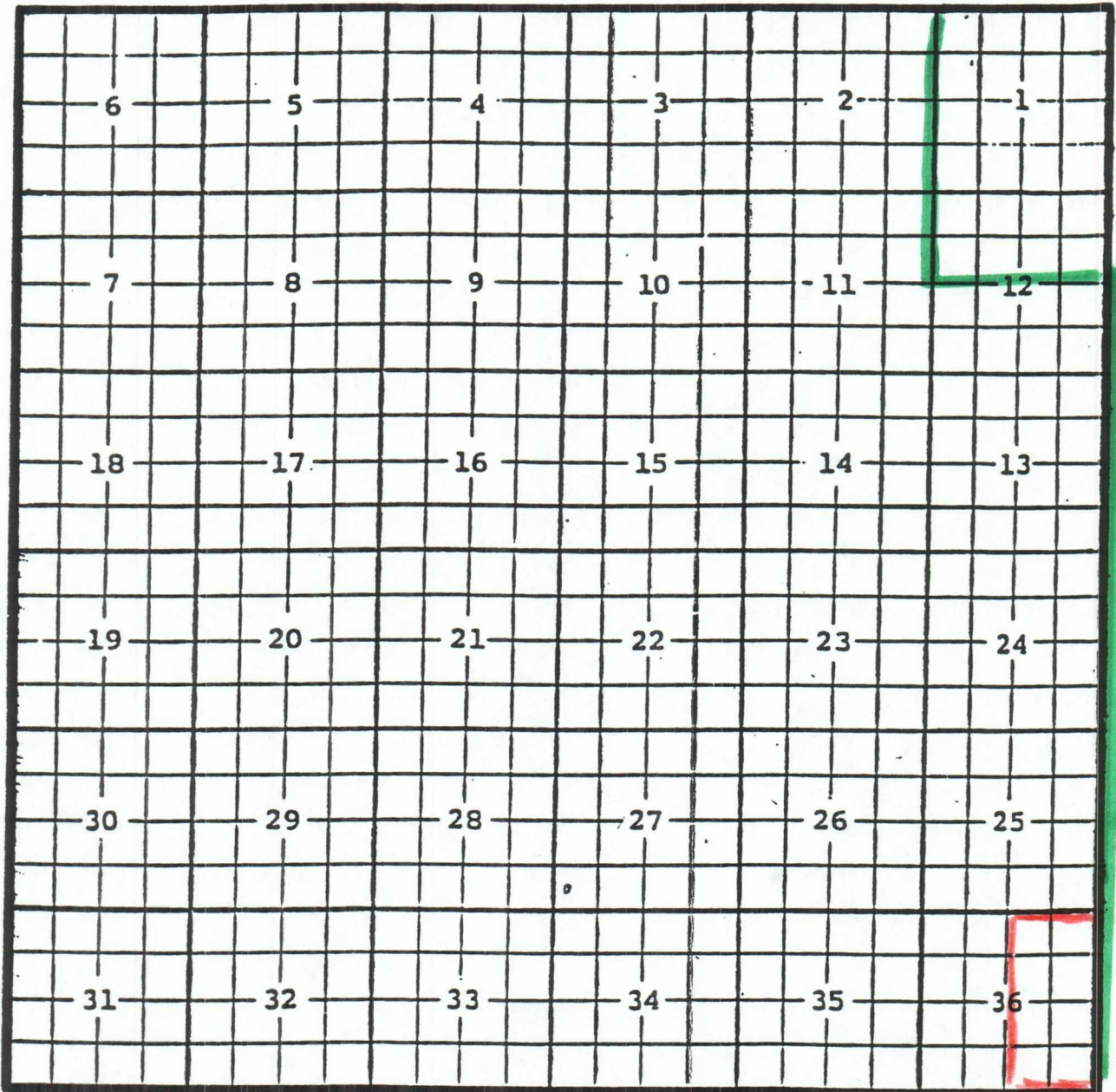
Completed 10/07/05 in the Morrow formation.

Top of perforations: 12,172'.

Eddy, New Mexico

Illinois Camp; Morrow Gas Pool

TOWNSHIP 18 SOUTH, RANGE 27 EAST, NMPM



Purpose: One completed gas well capable of producing.

EOG Resources, Inc., Rocking Horse '36' State # 1

Location: Unit B, Section 36, Township 18 South, Range 27 East. NMPM

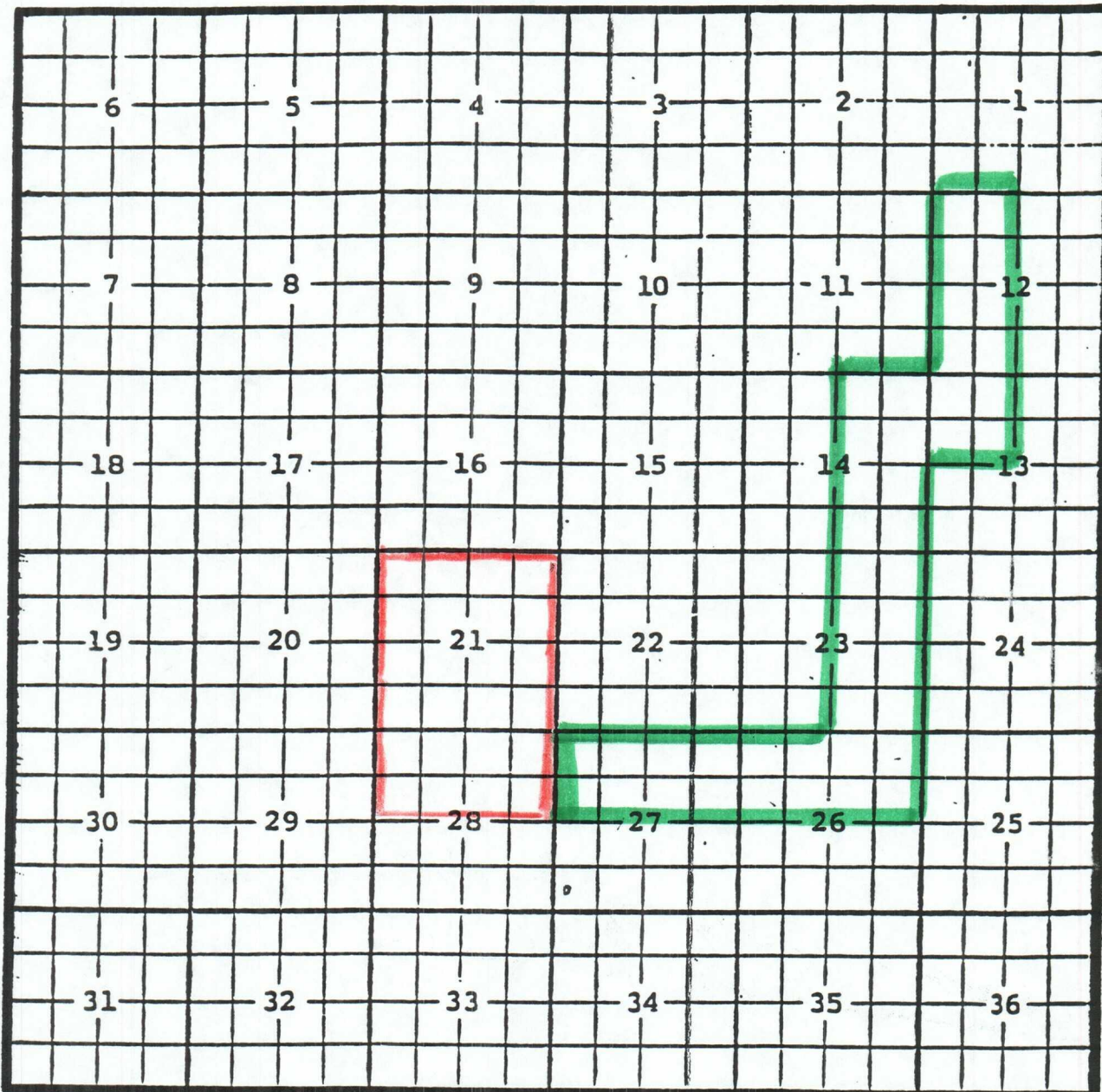
Completed on 11/23/05 in the Morrow formation.

Top of perforations: 10,211'.

Eddy County, New Mexico

Otis; Atoka Gas Pool

TOWNSHIP 22 SOUTH, RANGE 27 EAST, NMPM



Purpose: One completed gas well capable of producing.

Marbob Energy Corporation, Walterthon Fee # 1 .

Location: Unit A, Sec. 21, Township 22 South, Range 27 East, NMPM

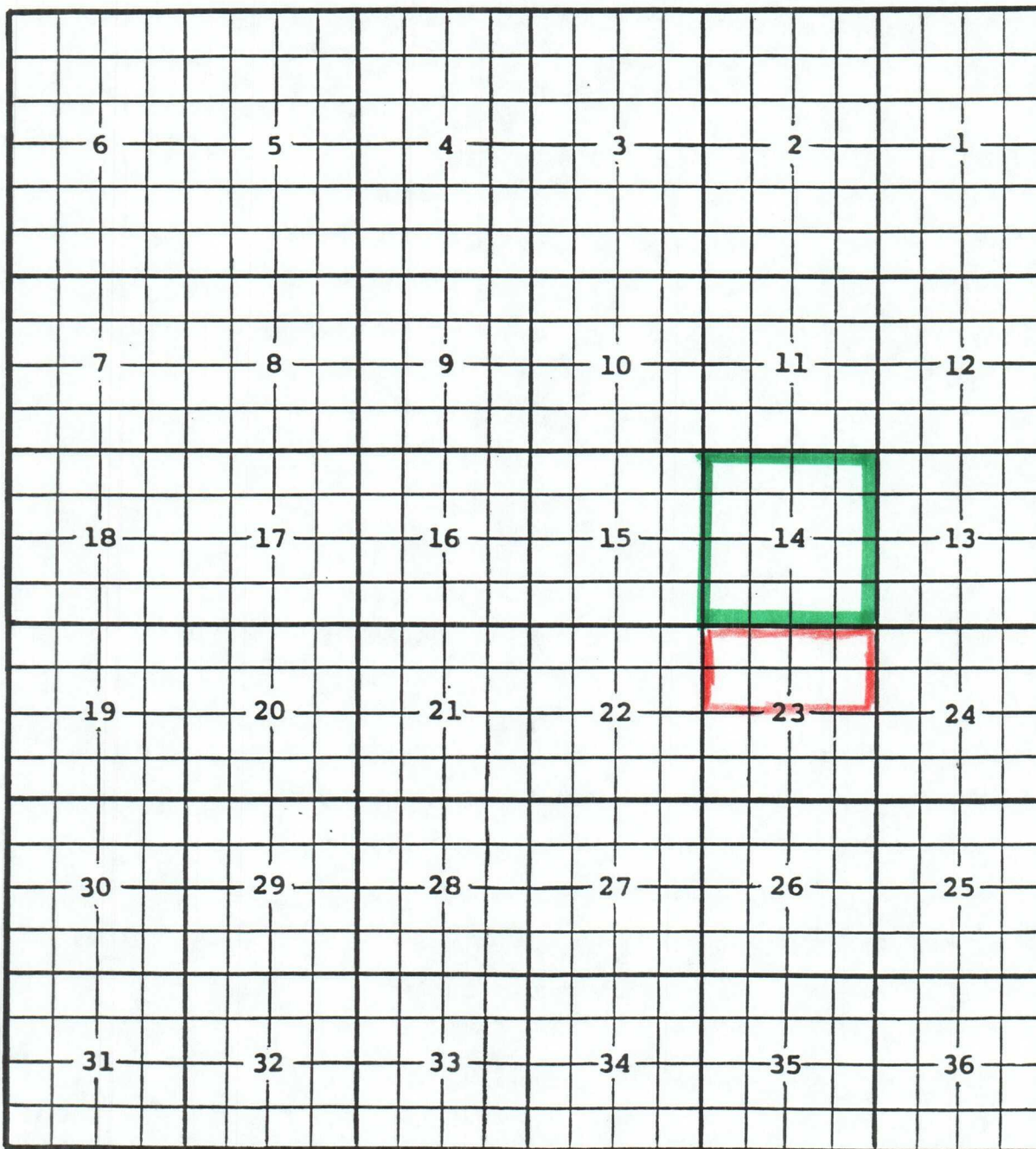
Completed 12/09/05 in the Atoka formation

Top of perforations: 11,029'.

Eddy County, New Mexico

Pecos River; Morrow Gas Pool

TOWNSHIP 16 SOUTH, RANGE 26 EAST, NMPM



Purpose: One completed gas well capable of producing.

Yates Petroleum Corporation, Clarence 'BCU' Com. # 6

Location: Unit C, Sec. 23, Township 16 South, Range 26 East, NMPM

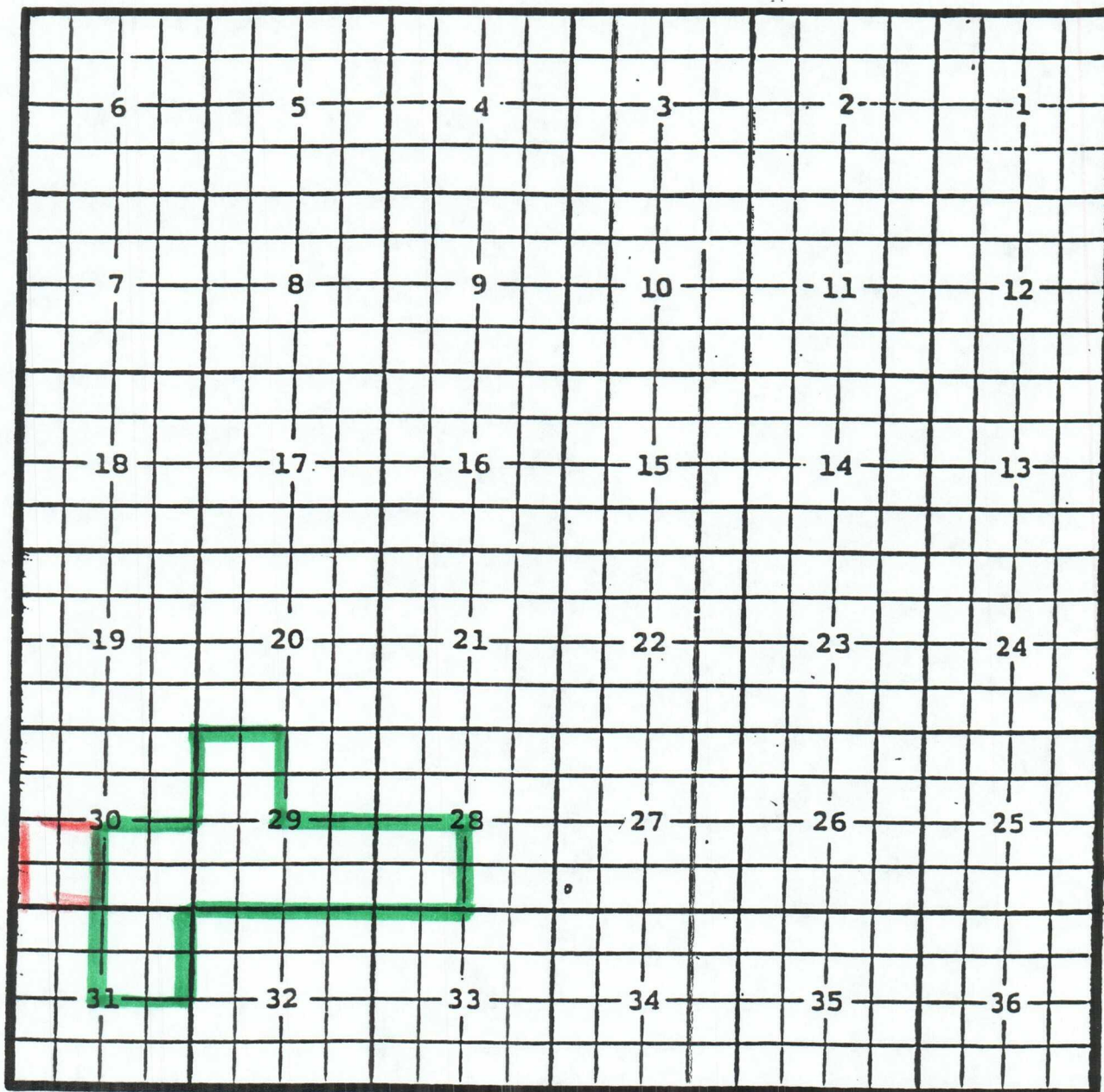
Completed 11/13/05 in the Morrow formation.

Top of perforations: 7806'.

Eddy County, New Mexico

Wye; Delaware Oil Pool

TOWNSHIP 22 SOUTH, RANGE 27 EAST, NMPM



Purpose: One completed oil well capable of producing.

Chi Operating, Inc., Hagerman # 1

Location: Unit K, Sec. 30, Township 22 South, Range 27 East, NMPM

Completed 11/01/05 in the Delaware formation.

Top of perforations: 2835'.