

**EXHIBIT A – MAP OF POLVADERA DEVELOPMENT UNIT AREA**

Attached to and made a part of that certain Resource Development Unit Agreement for the Development and Operation of the Polvadera Development Unit Area entered into by Chevron U S A Inc

**TOWNSHIP 26 SOUTH, RANGE 32 EAST, N M P M**


Section 14 All

Section 15 All

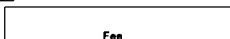
Section 23 All

Lea County New Mexico

containing **1920 00** acres more or less, and limited to the Bone Spring formation

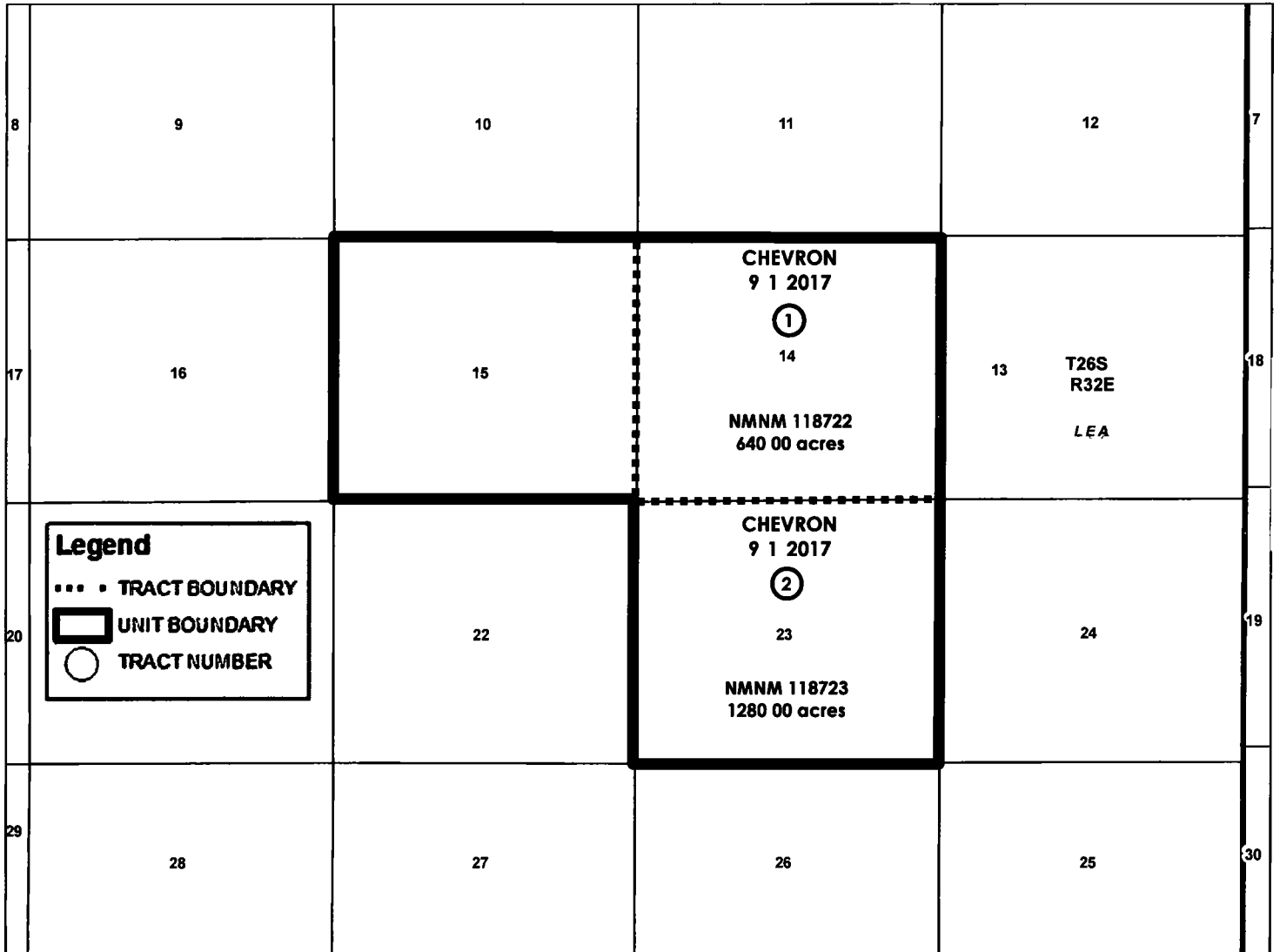


1 inch = 2 670 feet



**POLVADERA UNIT AREA  
LEA COUNTY, NEW MEXICO**

**R 32 E**



**Public Land**

**Acreage**

**1920 00**



**1 inch = 2 670 feet**

0 875 1 750 3 500 5 250  
Feet