

Affidavit of Publication


STATE OF NEW MEXICO
COUNTY OF LEA


I Daniel Russell Publisher of the Hobbs News Sun a newspaper published at Hobbs New Mexico solemnly swear that the clipping attached hereto was published in the regular and entire issue of said newspaper and not a supplement thereof for a period of 1 issue(s)

Beginning with the issue dated
March 14 2017
and ending with the issue dated
March 14 2017


Publisher

Sworn and subscribed to before me this
14th day of March 2017


Business Manager



This newspaper is duly qualified to publish legal notices or advertisements within the meaning of Section 3 Chapter 167 Laws of 1937 and payment of fees for said

LEGAL LEGAL LEGAL

LEGAL NOTICE
March 14 2017

STATE OF NEW MEXICO
ENERGY MINERALS AND NATURAL RESOURCES DEPARTMENT
OIL CONSERVATION DIVISION
SANTA FE NEW MEXICO

The State of New Mexico through its Oil Conservation Division hereby gives notice pursuant to law and the Rules and Regulations of the Division of the following public hearing to be held at 8 15 A.M. on March 30 2017 in the Oil Conservation Division Hearing Room at 1220 South St. Francis, Santa Fe New Mexico before an examiner duly appointed for the hearing. If you are an individual with a disability who is in need of a reader amplifier qualified sign language interpreter or any other form of auxiliary aid or service to attend or participate in the hearing please contact Florene Davidson at 505-476-3458 or through the New Mexico Relay Network 1 800-659 1779 by March 20 2017. Public documents including the agenda and minutes can be provided in various accessible forms. Please contact Florene Davidson if a summary or other type of accessible form is needed.

STATE OF NEW MEXICO TO:
All named parties and persons
having any right, title, interest
or claim in the following cases
and notice to the public

(NOTE: All land descriptions herein refer to the New Mexico Principal Meridian, whether or not so stated.)

To Oklahoma Exploration Co. MRC Permian Co. Chevron USA Inc. Duer Wagner Jr. Trustee Farinez Phelps Rochonne Brenneman Roy C. Allen Henry D. Lindeley III E.B. Larue, Jr. Ricks Exploration II LP, Montgomery Petroleum Inc. Kevin Flynn Kathy Whitworth John Patrick Allen Louie Charles Weaver William Horvath Sally Ann Cooper D. Morgan Firestone, Estate of Daniel M. Galbreath Heirs and devisees of Alex Warren heirs and devisees of Leatrice Warren, Betty Faye Fisher Catherine Ray Lucy Anne Ray, William Harlan Ray, Anne C. Ray Robert B. Ray, Jacquelyn R. Johnson Cascade Royalty Fund, LP Energen Resources Corp. Soagers Drilling Co. Brazos Limited Partnership Ibex Partnership Ltd. BBL Ltd. or their successors, heirs and/or devisees.

CASE 16667 Amended Application of EOG Resources, Inc. for a non-standard spacing and proration unit, approval of an unorthodox well location, compulsory pooling and approval to surface (pool-lease) commingle Lea County New Mexico. Applicant in the above-styled cause seeks an order, (1) creating a 240-acre spacing and proration unit in the Bone Spring Formation (Lea Bone Spring South Pool (37580)) comprised of the W/2 W/2 of Section 10 and the W/2 SW/4 of Section 3 Township 25 South Range 34 East NMPM Lea County New Mexico, (2) approving an unorthodox location for the wellbore, (3) pooling all mineral interests in the Bone Spring formation underlying this acreage and (4) approving EOG's request to surface commingle (pool lease commingle) production from the proposed spacing unit with production from the spacing unit in the W/2 W/2 of Section 10 and the W/2 SW/4 of Section 3 producing from the Wolfcamp Formation. Said unit will be the project area for its proposed Osprey 10 No. 602H which will be horizontally drilled from a surface location in the SW/4 SW/4 (Unit M) of Section 10 to a bottom hole location in NW/4 SW/4 (Unit L) of Section 3. The completed interval for this well will commence 330 feet from the South line 1 270 feet from the West line (Unit M) of Section 10 to a location 2 304 feet from the South line, 1 270 feet from the West line (Unit L) of Section 3. The completed interval therefore encroaches on the spacing and proration units to the East and Northeast. Also to be considered will be the cost of drilling and completing said well and the allocation of the cost thereof as well as actual operating costs and charges for supervision designation of EOG Resources Inc. as operator of the well and a 200% charge for risk involved in drilling said well. Said area is located approximately 2 miles Southwest of Baird Place New Mexico.

67100754

00190033

ADAM RANKIN
HOLLAND & HART LLC
PO BOX 2208
SANTA FE NM 87504 2208

BEFORE THE OIL CONSERVATION DIVISION
Santa Fe New Mexico
Exhibit No. 9
Submitted by
EOG RESOURCES, INC.
Hearing Date March 30, 2017

Affidavit of Publication


STATE OF NEW MEXICO
COUNTY OF LEA

I Daniel Russell Publisher of the Hobbs News Sun a newspaper published at Hobbs New Mexico solemnly swear that the clipping attached hereto was published in the regular and entire issue of said newspaper and not a supplement thereof for a period of 1 issue(s)


Beginning with the issue dated
March 14 2017
and ending with the issue dated
March 14 2017


Publisher

Sworn and subscribed to before me this
14th day of March 2017


Business Manager

My commission expires
January 29 2019



This newspaper is duly qualified to publish legal notices or advertisements within the meaning of Section 3 Chapter 167 Laws of 1937 and payment of fees for said

LEGAL NOTICE
March 14 2017

STATE OF NEW MEXICO
ENERGY MINERALS AND NATURAL RESOURCES DEPARTMENT
OIL CONSERVATION DIVISION
SANTA FE, NEW MEXICO

The State of New Mexico through its Oil Conservation Division hereby gives notice pursuant to law and the Rules and Regulations of the Division of the following public hearing to be held at 8 15 A.M. on March 30 2017 in the Oil Conservation Division Hearing Room at 1220 South St. Francis Santa Fe New Mexico before an examiner duly appoint for the hearing. If you are an individual with a disability who is in need of a reader amplifier qualified sign language interpreter or any other form of auxiliary aid or service to attend or participate in the hearing please contact Florene Davidson at 505-476-3458 or through the New Mexico Relay Network 1 800-659 1779 by March 20 2017. Public documents including the agenda and minutes can be provided in various accessible forms. Please contact Florene Davidson if a summary or other type of accessible form is needed.

STATE OF NEW MEXICO TO
All named parties and persons
having any right title interest
or claim in the following cases
and notice to the public.

(NOTE All land descriptions herein refer to the New Mexico Principal Meridian whether or not so stated.)

To Oklahoma Exploration Co. MRC Permian Co. Chevron USA Inc. Duer Wagner Jr. Trustee Ferino Phelps Rochonne Brennen Roy C. Allan Henry D. Lindsey III E.B. Larus Jr. Ricks Exploration II LP. Montgomery Petroleum Inc. Kevin Flynn Kathy Whitworth John Patrick Allen Louis Charles Weaver William Horvath Sally Ann Cooper D. Morgan Firestone Estate of Daniel M. Galbreath Heirs and devisees of Alex Warren heirs and devisees of Leatrice Warren Betty Fay Fisher Catherine Ray Lucy Anne Ray William Marian Ray Anna C Ray Robert B Ray Jacquelyn R. Johnson Cascade Royalty Fund LP Energen Resources Corp. Seegers Drilling Co. Brazos Limited Partnership Ibbex Partnership Ltd., BBL Ltd. or their successors heirs and/or devisees.

CASE 15666 Application of EOG Resources, Inc. for a non-standard spacing and proration unit, compulsory pooling and approval to surface (pool-lease) commingle Lea County, New Mexico. Applicant in the above-styled cause seeks an order (1) creating a 240-acre spacing and proration unit in the Wolfcamp Formation (WC-025-G-08-S203429P Wolfcamp Pool (88201)) comprised of the W/2 W/2 of Section 10 and the W/2 SW/4 of Section 3 Township 25 South Range 34 East NMPM Lea County New Mexico (2) approving an unorthodox location for the wellbore (3) approving EOG's request to surface commingle (pool-lease commingle) production from the proposed spacing unit with production from the spacing unit in the W/2 W/2 of Section 10 and the W/2 SW/4 of Section 3 producing from the Bone Spring Formation (Lea Bone Spring South Pool (37580)). Said unit will be the project area for its proposed Osprey 10 No 701H Well which will be horizontally drilled from a surface location in the SW/4 SW/4 (Unit M) of Section 10 to a bottom hole location in NW/4 SW/4 (Unit L) of Section 3. The completed interval for this well will comply with the 330-foot standard setbacks for oil wells. Also to be considered will be the cost of drilling and completing said well and the allocation of the cost thereof as well as actual operating costs and charges for supervision designation of EOG Resources Inc. as operator of the well and a 200% charge for risk involved in drilling said well. Said area is located approximately 2 miles Southwest of Bald Place New Mexico.

67100754

00190028

ADAM RANKIN
HOLLAND & HART LLC
PO BOX 2208
SANTA FE NM 87504 2208