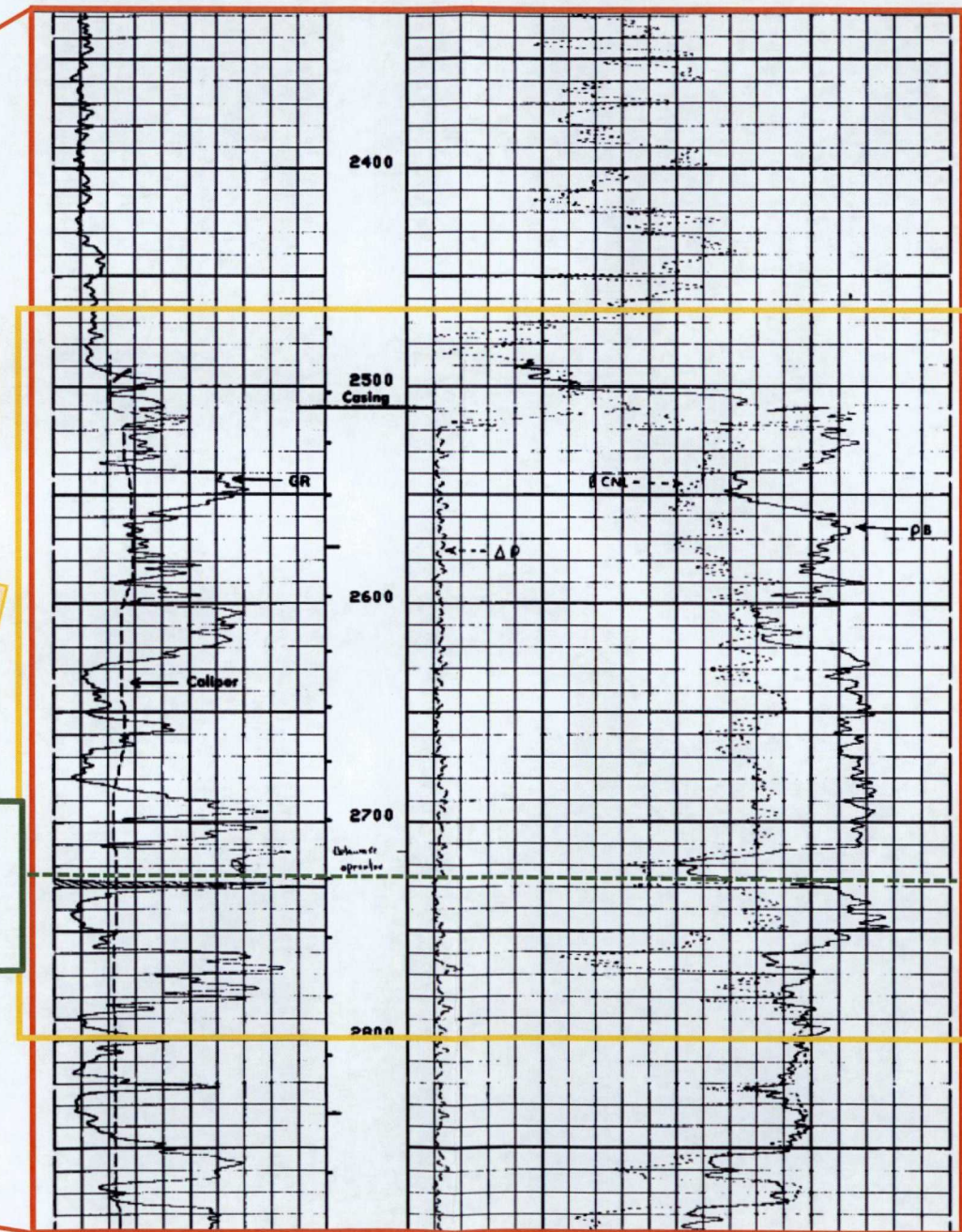
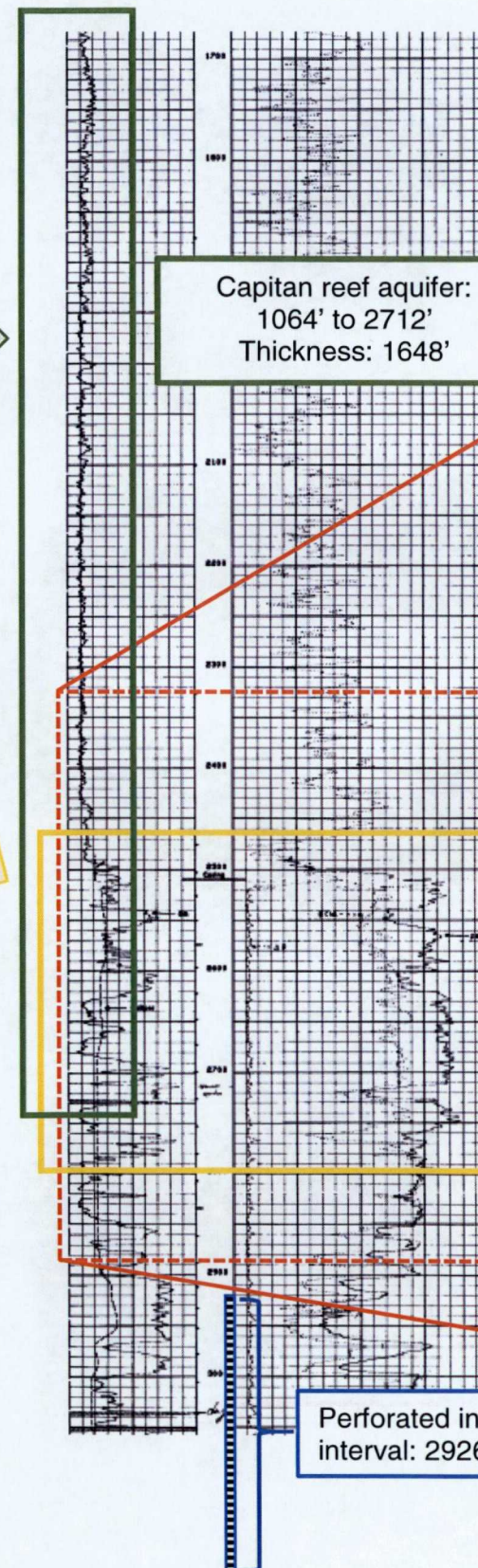
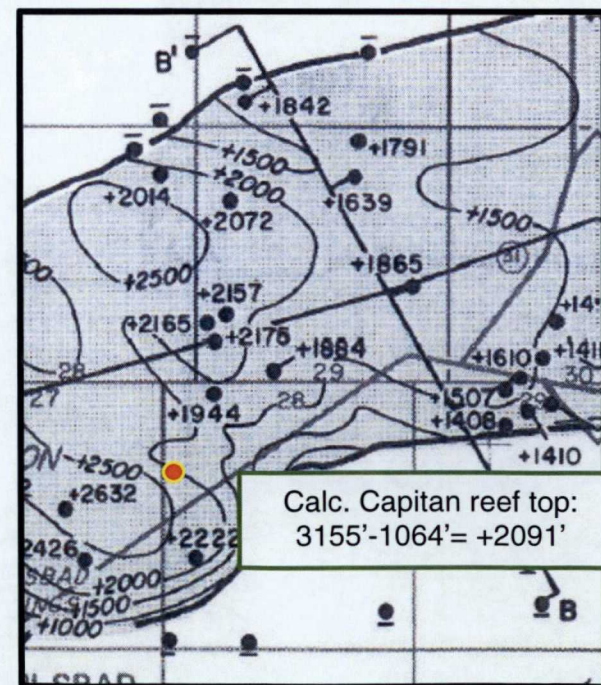
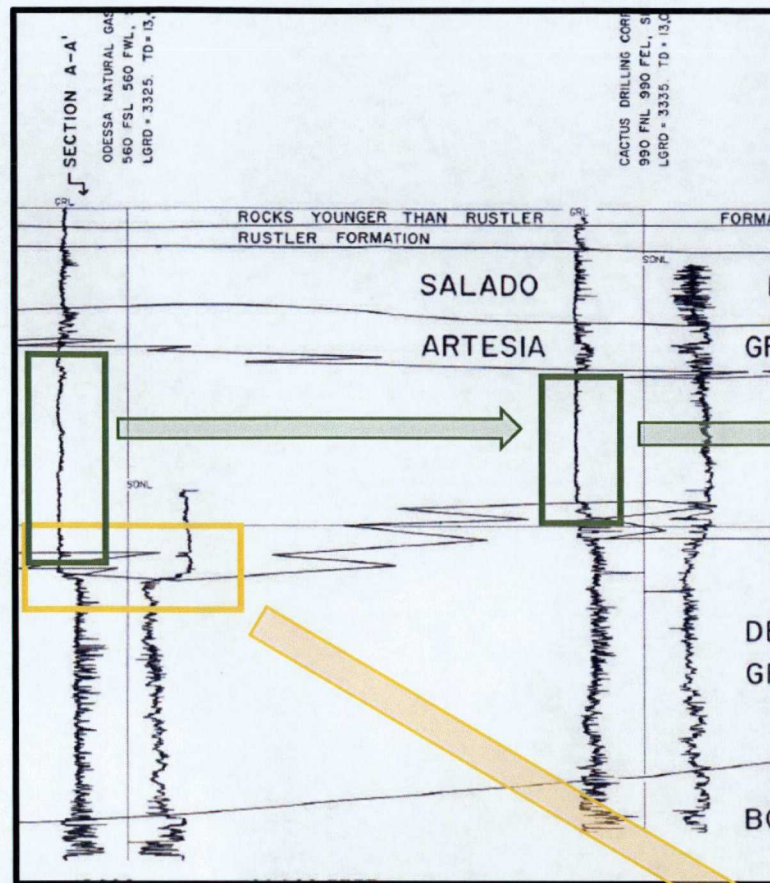


Trigg Federal Well No. 1: Division Case No. 15676



Goetze, Phillip, EMNRD

From: Sanchez, Daniel J., EMNRD
Sent: Friday, July 7, 2017 2:12 PM
To: Adam Rankin
Cc: Goetze, Phillip, EMNRD
Subject: RE: Dakota Resources

Adam,

Dakota Resources is now in compliance with Rule 5.9.

Daniel

From: Adam Rankin [mailto:AGRankin@hollandhart.com]
Sent: Thursday, July 6, 2017 11:27 AM
To: Sanchez, Daniel J., EMNRD <daniel.sanchez@state.nm.us>
Subject: Dakota Resources

Daniel,

Greetings. I am just checking in with you on two wells that were included in an ACO for Dakota Resources (OGRID 5691). Dakota recently went to hearing for approval to re-authorize injection into the Trigg Federal Well No. 1 (API No. 30-015-25006). Prior to hearing they brought 2 wells into compliance:

- New Mexico Ex State No. 2, API 30-025-29440
- Federal No. 1, API 30-025-08463

They presented evidence and testimony on the efforts to bring these wells into compliance at the hearing, and James Thompson submitted a compliance report after the hearing.

Has OCD confirmed that Dakota Resources is now in compliance with Rule 19.15.25.8?

I just want to be sure that nothing is holding up approval of the application to reauthorize injection into the Trigg well.

Many thanks!

Adam G. Rankin
Holland & Hart LLP
110 North Guadalupe Suite 1
P.O. Box 2208
Santa Fe, NM 87504
Office: (505) 988-4421
Direct: (505) 954-7294
Cell: (505) 570-0377
Fax (505) 983-6043
E-mail: agrarkin@hollandhart.com
[Download vCard](#)
[Web Bio](#)

CONFIDENTIALITY NOTICE: This message is confidential and may be privileged. If you believe that this email has been sent to you in error, please reply to the sender that you received the message in error; then please delete this e-mail. Thank you.

Inactive Well Additional Financial Assurance Report

5691 DAKOTA RESOURCES INC (I)

Total Well Count: 15

Printed On: Friday, July 07 2017

Property	Well Name	Lease Type	ULSTR	OCD Unit Letter	API	Well Type	Last Prod/Inj	Inactive Additional Bond Due	Measured Depth	Required Bond Amount	Bond Required Now	Covered By Blanket TA Bond	Bond In Place	In Violation
3393	BIG EDDY FEDERAL #098	F	F-07-21S-28E	F	30-015-24707	O	05/2017		Unknown				0	
	BIG EDDY FEDERAL #103	F	N-10-21S-28E	N	30-015-24869	O	02/2009		9225				0	
20382	FEDERAL #001	F	J-18-20S-34E	J	30-025-08463	O	05/2017		3825				0	
3397	KIM #001	P	C-21-23S-28E	C	30-015-24589	O	09/2013	10/01/2015	7200	12200	Y		12200	
19021	MELISSA #001	P	O-34-14S-35E	O	30-025-30029	O	05/2017	06/01/2019	10632	15632			0	
301631	NEW MEXICO EX STATE #002	S	B-09-17S-37E	B	30-025-29440	O	06/2011	07/01/2013	11300	16300	Y		16300	
3401	TRIGG FEDERAL #001	F	3-07-21S-28E	L	30-015-25006	S	09/2013		3366				0	
16939	WALLEN FEDERAL #001	F	D-20-20S-34E	D	30-025-23861	O	05/2017		3606				0	
	WALLEN FEDERAL #002	F	C-20-20S-34E	C	30-025-23985	S	05/2017		3540				0	
	WALLEN FEDERAL #003	F	A-19-20S-34E	A	30-025-24129	O	05/2017		3565				0	
	WALLEN FEDERAL #004	F	M-17-20S-34E	M	30-025-24291	O	05/2017		3565				0	
	WALLEN FEDERAL #005	F	P-18-20S-34E	P	30-025-25019	O	05/2017		3593				0	
	WALLEN FEDERAL #006	F	F-18-20S-34E	F	30-025-24311	O	05/2017		3612				0	
	WALLEN FEDERAL #007	F	G-18-20S-34E	G	30-025-24526	O	05/2017		3568				0	
	WALLEN FEDERAL #008Y	F	K-18-20S-34E	K	30-025-25200	O	05/2017		3562				0	

WHERE Ogrid:5691

Inactive Well List

Total Well Count: 15 Inactive Well Count: 2
Printed On: Friday, July 07 2017

District	API	Well	ULSTR	OCD Unit	OGRID	Operator	Lease Type	Well Type	Last Production	Formation/Notes	Status	TA Exp Date
2	30-015-24869	BIG EDDY FEDERAL #103	N-10-21S-28E	N	5691	DAKOTA RESOURCES INC (I)	F	O	02/2009			
2	30-015-25006	TRIGG FEDERAL #001	3-07-21S-28E	L	5691	DAKOTA RESOURCES INC (I)	F	S	09/2013			

WHERE Ogrid:5691, County:All, District:All, Township:All, Range:All, Section:All, Production(months):15, Excludes Wells Under ACOI, Excludes Wells in Approved TA Period