


**BEFORE THE OIL CONSERVATION DIVISION  
EXAMINER HEARING APRIL 5, 2018**

**CASE NOS. 16036 & 16037**

*BLUE RIBBON WCA FED COM 1H WELL  
COUNTY FAIR WCA FED COM 1H WELL*

**LEA COUNTY, NEW MEXICO**

***EXHIBIT #12  
NOTICES OF PUBLICATION***



# Affidavit of Publication


STATE OF NEW MEXICO  
COUNTY OF LEA

I, Daniel Russell, Publisher of the Hobbs News-Sun, a newspaper published at Hobbs, New Mexico, solemnly swear that the clipping attached hereto was published in the regular and entire issue of said newspaper, and not a supplement thereof for a period of 1 issue(s).

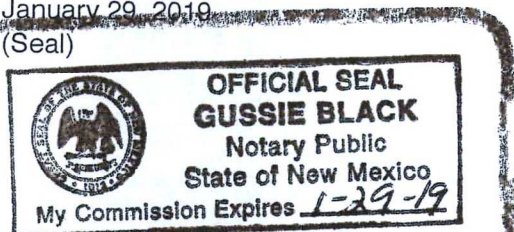
Beginning with the issue dated  
April 13, 2018  
and ending with the issue dated  
April 13, 2018.

  
Publisher

Sworn and subscribed to before me this  
13th day of April 2018.

  
Business Manager

My commission expires  
January 29, 2019  
(Seal)



This newspaper is duly qualified to publish legal notices or advertisements within the meaning of Section 3, Chapter 167, Laws of 1937 and payment of fees for said

LEGAL NOTICE  
April 13, 2018

STATE OF NEW MEXICO  
ENERGY, MINERALS AND NATURAL RESOURCES  
DEPARTMENT  
OIL CONSERVATION DIVISION  
SANTA FE, NEW MEXICO

The State of New Mexico through its Oil Conservation Division hereby gives notice pursuant to law and the Rules and Regulations of the Division of the following public hearing to be held at 8:15 A.M. on **May 3, 2018**, in the Oil Conservation Division Hearing Room at 1220 South St. Francis, Santa Fe, New Mexico, before an examiner duly appoint for the hearing. If you are an individual with a disability who is in need of a reader, amplifier, qualified sign language interpreter, or any other form of auxiliary aid or service to attend or participate in the hearing, please contact: Florene Davidson at 505-476-3458 or through the New Mexico Relay Network, 1-800-659-1779 by **April 23, 2018**. Public documents, including the agenda and minutes, can be provided in various accessible forms. Please contact Florene Davidson if a summary or other type of accessible form is needed.

STATE OF NEW MEXICO TO:  
All named parties and persons  
having any right, title, interest  
or claim in the following cases  
and notice to the public.

(NOTE: All land descriptions herein refer to the New Mexico Principal Meridian whether or not so stated.)

To: All offset owners and pooled parties, including: Advance Energy Partners, LLC; COG Acreage LP; Ameredev New Mexico, LLC; H-D Mineral Properties; Jetstream Oil and Gas Partners, LP; Enduro Operating, LLC; P.H. Golden, his heirs and devisees; Roy Privott, his heirs and devisees; Sharlie Lauren Frederiksen Schaltberger, her heirs and devisees; Richard Wilson, his heirs and devisees; Mildred Guinn Anderson, her heirs and devisees; Becky Lee Smith, her heirs and devisees; Thelma Sparking, her heirs and devisees; PetroTiger I, Ltd.; Muirfield Resources Company; West Texas A&M University; Ohio State University; Sally Runyan, her heirs and devisees; Jeff Sumner, his heirs and devisees; Jacqueline Jones, her heirs and devisees; Krystle Sumner, her heirs and devisees; Stephanie Gail Holcomb Hayward, a/k/a Stephanie Gail Holcomb, her heirs and devisees; Tap Rock Resources, LLC; Bureau of Land Management; Tierra Royalties, LLC; Encanto Minerals, LLC; Constitution Resources II, LP; Chillmark Properties, LLC.

Case No. 16036: Application of OneEnergy Partners Operating, LLC for a non-standard spacing and proration unit and compulsory pooling, Lea County, New Mexico. Applicant in the above-styled cause seeks an order (1) creating a 320.87-acre, more or less, non-standard spacing and proration unit comprised of the E/2 W/2 of Section 2 and the E/2 W/2 of Section 11, Township 25 South, Range 35 East, NMMP, Lea County, New Mexico; and (2) pooling all uncommitted mineral interests in the Wolfcamp formation underlying the non-standard spacing and proration unit. Said spacing and proration unit is to be dedicated to applicant's proposed **Blue Ribbon WCA Fed Com 1H Well**, which will be horizontally drilled from a surface location in the NE/4 NW/4 (Lot 3) of Section 2 to a standard bottom hole location in the SE/4 SW/4 (Unit N) of Section 11. The completed interval for this well will remain within the 330-foot standard offset required by the Statewide Rules set forth in 18.15.15 NMAC. Also to be considered will be the cost of drilling and completing said well and the allocation of the cost thereof as well as actual operating costs and charges for supervision, designation of OneEnergy Partners Operating, LLC as operator of the well and a 200% charge for risk involved in drilling said well. Said area is located approximately 8 miles west of Jal, New Mexico.  
#32700

67100754

00210096

HOLLAND & HART LLC  
PO BOX 2208  
SANTA FE, NM 87504-2208





# Affidavit of Publication

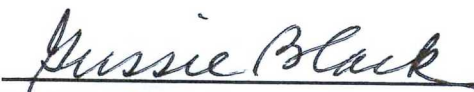
STATE OF NEW MEXICO  
COUNTY OF LEA

I, Daniel Russell, Publisher of the Hobbs News-Sun, a newspaper published at Hobbs, New Mexico, solemnly swear that the clipping attached hereto was published in the regular and entire issue of said newspaper, and not a supplement thereof for a period of 1 issue(s).


Beginning with the issue dated  
April 13, 2018  
and ending with the issue dated  
April 13, 2018.

  
Publisher

Sworn and subscribed to before me this  
13th day of April 2018.

  
Business Manager

My commission expires  
January 29, 2019  
(Seal)



This newspaper is duly qualified to publish legal notices or advertisements within the meaning of Section 3, Chapter 167, Laws of 1937 and payment of fees for said

LEGAL NOTICE  
April 13, 2018

## STATE OF NEW MEXICO ENERGY, MINERALS AND NATURAL RESOURCES DEPARTMENT OIL CONSERVATION DIVISION SANTA FE, NEW MEXICO

The State of New Mexico through its Oil Conservation Division hereby gives notice pursuant to law and the Rules and Regulations of the Division of the following public hearing to be held at 8:15 A.M. on **May 3, 2018**, in the Oil Conservation Division Hearing Room at 1220 South St. Francis, Santa Fe, New Mexico, before an examiner duly appoint for the hearing. If you are an individual with a disability who is in need of a reader, amplifier, qualified sign language interpreter, or any other form of auxiliary aid or service to attend or participate in the hearing, please contact: Florene Davidson at 505-476-3458 or through the New Mexico Relay Network, 1-800-659-1779 by **April 23, 2018**. Public documents, including the agenda and minutes, can be provided in various accessible forms. Please contact Florene Davidson if a summary or other type of accessible form is needed.

**STATE OF NEW MEXICO TO:**  
All named parties and persons  
having any right, title, interest  
or claim in the following cases  
and notice to the public.

(NOTE: All land descriptions herein refer to the New Mexico Principal Meridian whether or not so stated.)

**To: All offset owners and pooled parties, including:** Advance Energy Partners, LLC; COG Acreage LP; Amerdev New Mexico, LLC; H-D Mineral Properties; Jetstream Oil and Gas Partners, LP; Enduro Operating, LLC; P.H. Golden, his heirs and devisees; Roy Privott, his heirs and devisees; Sharlie Lauren Frederiksen Schaltberger, her heirs and devisees; Richard Wilson, his heirs and devisees; Mildred Guinn Anderson, her heirs and devisees; Becky Lee Smith, her heirs and devisees; Thelma Sparking, her heirs and devisees; PetroTiger I, Ltd.; Muirfield Resources Company; West Texas A&M University; Ohio State University; Sally Runyan, her heirs and devisees; Jeff Sumner, his heirs and devisees; Jacqueline Jones, her heirs and devisees; Krystle Sumner, her heirs and devisees; Stephanie Gail Holcomb Hayward, a/k/a Stephanie Gail Holcomb, her heirs and devisees; Tap Rock Resources, LLC; Bureau of Land Management; Tierra Royalties, LLC; Encanto Minerals, LLC; Constitution Resources II, LP; Chillmark Properties, LLC.

**Case No. 16037: Application of OneEnergy Partners Operating, LLC for a non-standard spacing and proration unit and compulsory pooling, Lea County, New Mexico.** Applicant in the above-styled cause seeks an order (1) creating a 320.91-acre, more or less, non-standard spacing and proration unit comprised of the W/2 W/2 of Section 2 and the W/2 W/2 of Section 11, Township 25 South, Range 35 East, NMPM, Lea County, New Mexico; and (2) pooling all uncommitted mineral interests in the Wolfcamp formation underlying the non-standard spacing and proration unit. Said spacing and proration unit is to be dedicated to applicant's proposed **County Fair WCA Fed Com 1H Well**, which will be horizontally drilled from a surface location in the NW/4 NW/4 (Lot 4) of Section 2 to a standard bottom hole location in the SW/4 SW/4 (Unit M) of Section 11. The completed interval for this well will remain within the 330-foot standard offset required by the Statewide Rules set forth in 18.15.15 NMAC. Also to be considered will be the cost of drilling and completing said well and the allocation of the cost thereof as well as actual operating costs and charges for supervision, designation of OneEnergy Partners Operating, LLC as operator of the well and a 200% charge for risk involved in drilling said well. Said area is located approximately 8 miles west of Jal, New Mexico.  
#32699

67100754

00210095

HOLLAND & HART LLC  
PO BOX 2208  
SANTA FE,, NM 87504-2208