

Original Application

STATE OF NEW MEXICO
DEPARTMENT OF ENERGY, MINERALS AND NATURAL RESOURCES
OIL CONSERVATION DIVISION

APPLICATION OF NGL WATER
SOLUTIONS PERMIAN, LLC
TO APPROVE SALT WATER
DISPOSAL WELL IN LEA
COUNTY, NEW MEXICO.

CASE NO. 16504

APPLICATION

NGL Water Solutions Permian, LLC ("NGL"), OGRID No. 372338, through its undersigned attorneys, hereby makes this application to the Oil Conservation Division pursuant to the provisions of N.M. Stat. Ann. § 70-2-12, for an order approving drilling of a salt water disposal well in Lea County, New Mexico. In support of this application, NGL states as follows:

(1) NGL proposes to drill the Cobra SWD #1 well at a surface location 326 feet from the North line and 718 feet from the East line of Section 19, Township 25 South, Range 36 East, NMPM, Lea County, New Mexico for the purpose of operating a salt water disposal well.

(2) NGL seeks authority to inject salt water into the Silurian-Devonian formation at a depth of 15,600' - 17,261'.

(3) NGL further seeks approval of the use of 7 inch tubing inside the surface and intermediate casings and 5 ½ inch tubing inside the liner and requests that the Division approve a maximum daily injection rate for the well of 50,000 bbls per day.

(4) NGL anticipates using an average pressure of 2,340 psi for this well, and it requests that a maximum pressure of 3,120 psi be approved for the well.

(5) A proposed C-108 for the subject well is attached hereto in Attachment A.

(6) The granting of this application will avoid the drilling of unnecessary wells, will prevent waste, and will protect correlative rights.

WHEREFORE, NGL requests that this application be set for hearing before an Examiner of the Oil Conservation Division on November 1, 2018; and that after notice and hearing, the Division enter its order approving this application.


Respectfully submitted,

MODRALL, SPERLING, ROEHL, HARRIS
& SISK, P.A.

By: Jennifer Bradfute
Jennifer Bradfute
Deana Bennett
Post Office Box 2168
500 Fourth Street NW, Suite 1000
Albuquerque, New Mexico 87103-2168
Telephone: 505.848.1800
Attorneys for Applicant

CASE NO. 154: Application of NGL Water Solutions Permian, LLC for approval of salt water disposal well in Lea County, New Mexico. Applicant seeks an order approving disposal into the Silurian-Devonian formation through the Cobra SWD #1 well a surface location 326 feet from the North line and 718 feet from the East line of Section 19, Township 25 South, Range 36 East, NMPM, Lea County, New Mexico for the purpose of operating a salt water disposal well. The target injection interval is the Silurian-Devonian formation at a depth of 15,600' - 17,261'. NGL further seeks approval of the use of 7 inch tubing inside the surface and intermediate casings and 5 ½ inch tubing inside the liner and requests that the Division approve a maximum daily injection rate for the well of 50,000 bbls per day. Said area is located approximately 6 miles west of Jal, New Mexico.

APPLICATION FOR AUTHORIZATION TO INJECT

- I. PURPOSE: Secondary Recovery Pressure Maintenance X Disposal Storage
Application qualifies for administrative approval? X Yes No
- II. OPERATOR: NGL WATER SOLUTIONS PERMIAN, LLC
ADDRESS: 1509 W WALL ST // STE 306 // MIDLAND, TX 79701
CONTACT PARTY: SARAH JORDAN PHONE: (432) 685-0005 x1989
- III. WELL DATA: Complete the data required on the reverse side of this form for each well proposed for injection.
Additional sheets may be attached if necessary.
- IV. Is this an expansion of an existing project? Yes X No
If yes, give the Division order number authorizing the project: _____
- V. Attach a map that identifies all wells and leases within two miles of any proposed injection well with a one-half mile radius circle drawn around each proposed injection well. This circle identifies the well's area of review.
- VI. Attach a tabulation of data on all wells of public record within the area of review which penetrate the proposed injection zone. Such data shall include a description of each well's type, construction, date drilled, location, depth, record of completion, and a schematic of any plugged well illustrating all plugging detail.
- VII. Attach data on the proposed operation, including:
1. Proposed average and maximum daily rate and volume of fluids to be injected;
 2. Whether the system is open or closed;
 3. Proposed average and maximum injection pressure;
 4. Sources and an appropriate analysis of injection fluid and compatibility with the receiving formation if other than reinjected produced water; and,
 5. If injection is for disposal purposes into a zone not productive of oil or gas at or within one mile of the proposed well, attach a chemical analysis of the disposal zone formation water (may be measured or inferred from existing literature, studies, nearby wells, etc.).
- *VIII. Attach appropriate geologic data on the injection zone including appropriate lithologic detail, geologic name, thickness, and depth. Give the geologic name, and depth to bottom of all underground sources of drinking water (aquifers containing waters with total dissolved solids concentrations of 10,000 mg/l or less) overlying the proposed injection zone as well as any such sources known to be immediately underlying the injection interval.
- IX. Describe the proposed stimulation program, if any.
- *X. Attach appropriate logging and test data on the well. (If well logs have been filed with the Division, they need not be resubmitted).
- *XI. Attach a chemical analysis of fresh water from two or more fresh water wells (if available and producing) within one mile of any injection or disposal well showing location of wells and dates samples were taken.
- XII. Applicants for disposal wells must make an affirmative statement that they have examined available geologic and engineering data and find no evidence of open faults or any other hydrologic connection between the disposal zone and any underground sources of drinking water.
- XIII. Applicants must complete the "Proof of Notice" section on the reverse side of this form.
- XIV. Certification: I hereby certify that the information submitted with this application is true and correct to the best of my knowledge and belief.
- NAME: Christopher B. Weyand TITLE: Consulting Engineer
SIGNATURE:  DATE: 10/1/2018
E-MAIL ADDRESS: chris@lonquist.com
- * If the information required under Sections VI, VIII, X, and XI above has been previously submitted, it need not be resubmitted. Please show the date and circumstances of the earlier submittal: _____

DISTRIBUTION: Original and one copy to Santa Fe with one copy to the appropriate District Office

Amended Application

**STATE OF NEW MEXICO
DEPARTMENT OF ENERGY, MINERALS AND NATURAL RESOURCES
OIL CONSERVATION DIVISION**

**AMENDED APPLICATION OF NGL WATER
SOLUTIONS PERMIAN, LLC
TO APPROVE SALT WATER
DISPOSAL WELL IN LEA
COUNTY, NEW MEXICO.**

CASE NO. 16504

AMENDED APPLICATION

NGL Water Solutions Permian, LLC ("NGL"), OGRID No. 372338, through its undersigned attorneys, hereby submits this amended application to the Oil Conservation Division pursuant to the provisions of N.M. Stat. Ann. § 70-2-12, for an order approving drilling of a salt water disposal well in Lea County, New Mexico. In support of this application, NGL states as follows:

- (1) NGL originally submitted its application proposing to drill the Cobra SWD #1 well on October 2, 2018.
- (2) NGL is providing this amended application to update the proposed location for drilling the well.
- (3) NGL proposes to drill the Cobra SWD #1 at a surface location 325 feet from the North line and 268 feet from the East line of Section 19, Township 25 South, Range 36 East, NMPM, Lea County, New Mexico for the purpose of operating a salt water disposal well.
- (4) NGL is proposing this change in location to accommodate the operations of an offset oil and gas operator.
- (5) Apart from the change in location, NGL makes no further changes to the NGL application currently filed with the Division.

(6) A revised plat, revised maps of the area of review, and a revised lists of wells and operators within the one-mile area of review are attached hereto in Attachment A.

(7) The granting of this application will avoid the drilling of unnecessary wells, will prevent waste, and will protect correlative rights.

(8) This case has been continued to the April 18, 2019 docket.

WHEREFORE, NGL requests that, after notice and hearing, the Division enter its order approving this application.

Respectfully submitted,

MODRALL, SPERLING, ROEHL, HARRIS
& SISK, P.A.

By: Deana M. Bennett

Deana M. Bennett
Post Office Box 2168
500 Fourth Street NW, Suite 1000
Albuquerque, New Mexico 87103-2168
Telephone: 505.848.1800
Attorneys for Applicant

CASE NO. 16504: Amended Application of NGL Water Solutions Permian, LLC for approval of salt water disposal well in Lea County, New Mexico. Applicant seeks an order approving disposal into the Silurian-Devonian formation through the Cobra SWD #1 well a surface location 325 feet from the North line and 268 feet from the East line of Section 19, Township 25 South, Range 36 East, NMPM, Lea County, New Mexico for the purpose of operating a salt water disposal well. The target injection interval is the Silurian-Devonian formation at a depth of 15,600' - 17,261'. NGL further seeks approval of the use of 7 inch tubing inside the surface and intermediate casings and 5 ½ inch tubing inside the liner and requests that the Division approve a maximum daily injection rate for the well of 50,000 bbls per day. Said area is located approximately 6 miles west of Jal, New Mexico.

District I
 1625 N French Dr., Hobbs, NM 88240
 Phone (575) 393-6161 Fax (575) 393-0720
 District II
 311 S First St., Artesia, NM 88210
 Phone (575) 748-1283 Fax (575) 748-9720
 District III
 1000 Rio Brazos Road, Aztec, NM 87410
 Phone (505) 434-6178 Fax (505) 434-6170
 District IV
 1220 S St. Francis Dr., Santa Fe, NM 87505
 Phone (505) 476-1460 Fax (505) 476-1462

State of New Mexico
 Energy, Minerals & Natural Resources Department
OIL CONSERVATION DIVISION
 1220 South St. Francis Dr.
 Santa Fe, NM 87505

Form C-102
 Revised August 1,
 2011
 Submit one copy to appropriate
 District Office

☒ AMENDED REPORT
 Moved Location

WELL LOCATION AND ACREAGE DEDICATION PLAT

¹ API Number		² Pool Code 97869	³ Pool Name SWD; Devonian-Silurian
⁴ Property Code	⁵ Property Name COBRA SWD		⁶ Well Number 1
⁷ OGRID No. 372338	⁸ Operator Name NGL WATER SOLUTIONS PERMIAN, LLC		⁹ Elevation 3130.00'±

" Surface Location



BL or lot no.	Section	Township	Range	Lot Idn	Feet from the	North/South line	Feet from the	East/West line	County
A	19	25 S	36 E	N/A	325'	NORTH	268'	EAST	LEA

" Bottom Hole Location If Different From Surface

BL or lot no.	Section	Township	Range	Lot Idn	Feet from the	North/South line	Feet from the	East/West line	County

¹¹ Dedicated Acres	¹² Joint or Infill	¹³ Consolidation Code	¹⁴ Order No.

No allowable will be assigned to this completion until all interests have been consolidated or a non-standard unit has been approved by the division.

SECTION 19	PROPOSED COBRA SWD 1 NMSP-E (NAD27) N: 409,687.64' E: 821,120.88' NMSP-E (NAD83) N: 409,748.03' E: 862,308.11' Lat: N32°07'20.01" Long: W103°17'47.59"	" OPERATOR CERTIFICATION I hereby certify that the information contained herein is true and complete to the best of my knowledge and belief, and that this organization either owns a working interest or undivided mineral interest in the land including the proposed bottom hole location or has a right to drill this well at this location pursuant to a contract with an owner of such a mineral or working interest, or to a voluntary pooling agreement or a compulsory pooling order heretofore entered by the division.  Signature Date 3/20/2019 John Moltz Printed Name john.moltz@lonquist.com E-mail Address
	" SURVEYOR CERTIFICATION I hereby certify that the well location shown on this plat was plotted from field notes of actual surveys made by me or under my supervision, and that the same is true and correct to the best of my belief. 02/07/19 Date of Survey Signature and Seal of Professional Surveyor  25114 Certificate Number	

