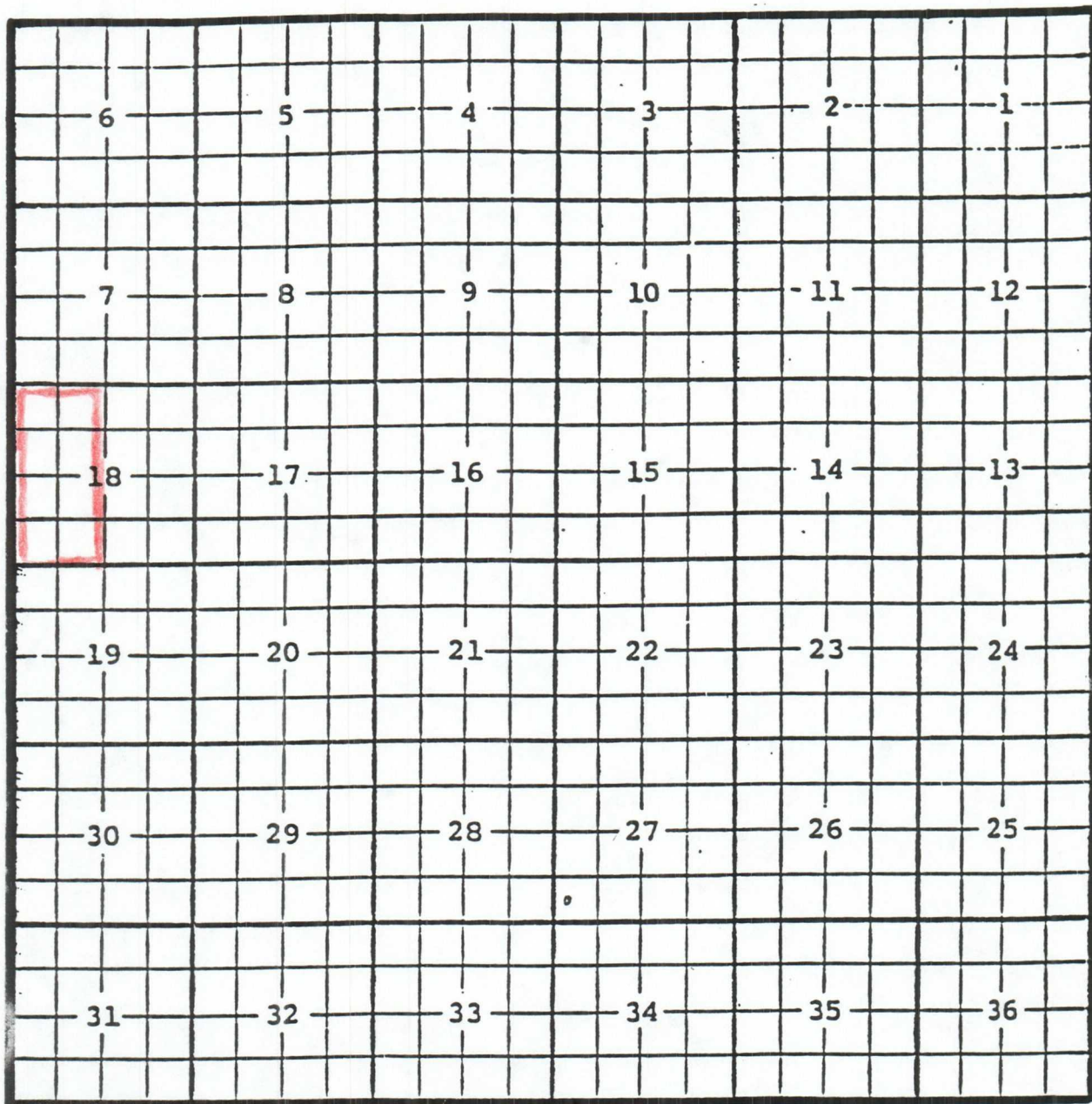


Eddy, New Mexico

Rio Penasco; Wolfcamp Gas Pool

TOWNSHIP 18 SOUTH, RANGE 24 EAST, NMPM



Purpose: One completed gas well capable of producing.

Mack Energy Corporation, Brazos State # 1

Location: Unit D, Section 18, Township 18 South, Range 24 East. NMPM

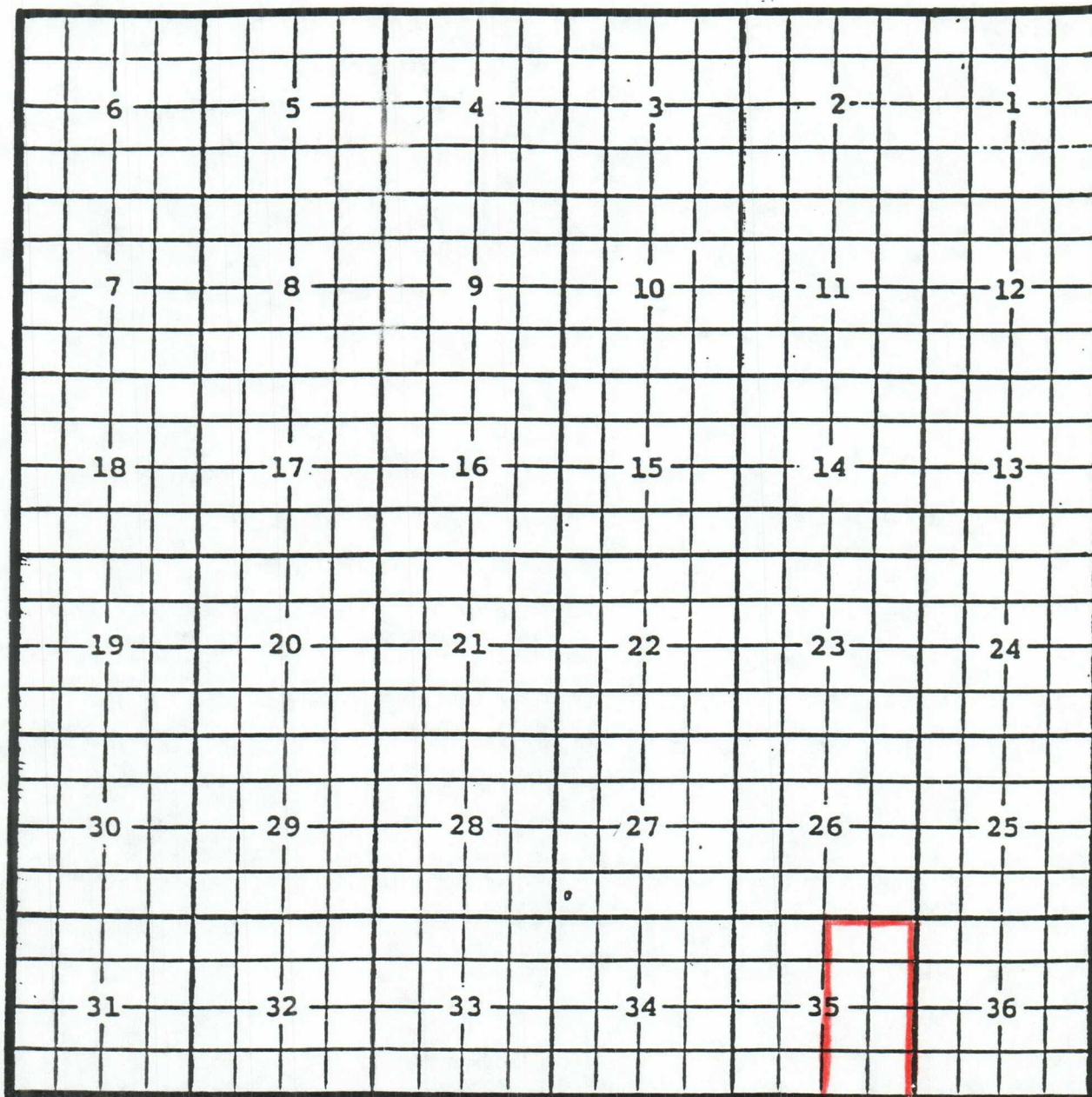
Completed on 12/14/05 in the Wolfcamp formation.

Top of perforations: 5479'.

Eddy County, New Mexico

Black River; Wolfcamp, East Gas Pool

TOWNSHIP 23 SOUTH, RANGE 27 East, NMPM



2

11
NE/4

Purpose: One completed gas well capable of producing.

Yates Petroleum Corporation, Palo Duro 'BCO' State Com. # 1

Location: Unit I, Section 35, Township 23 South, Range 27 East, NMPM

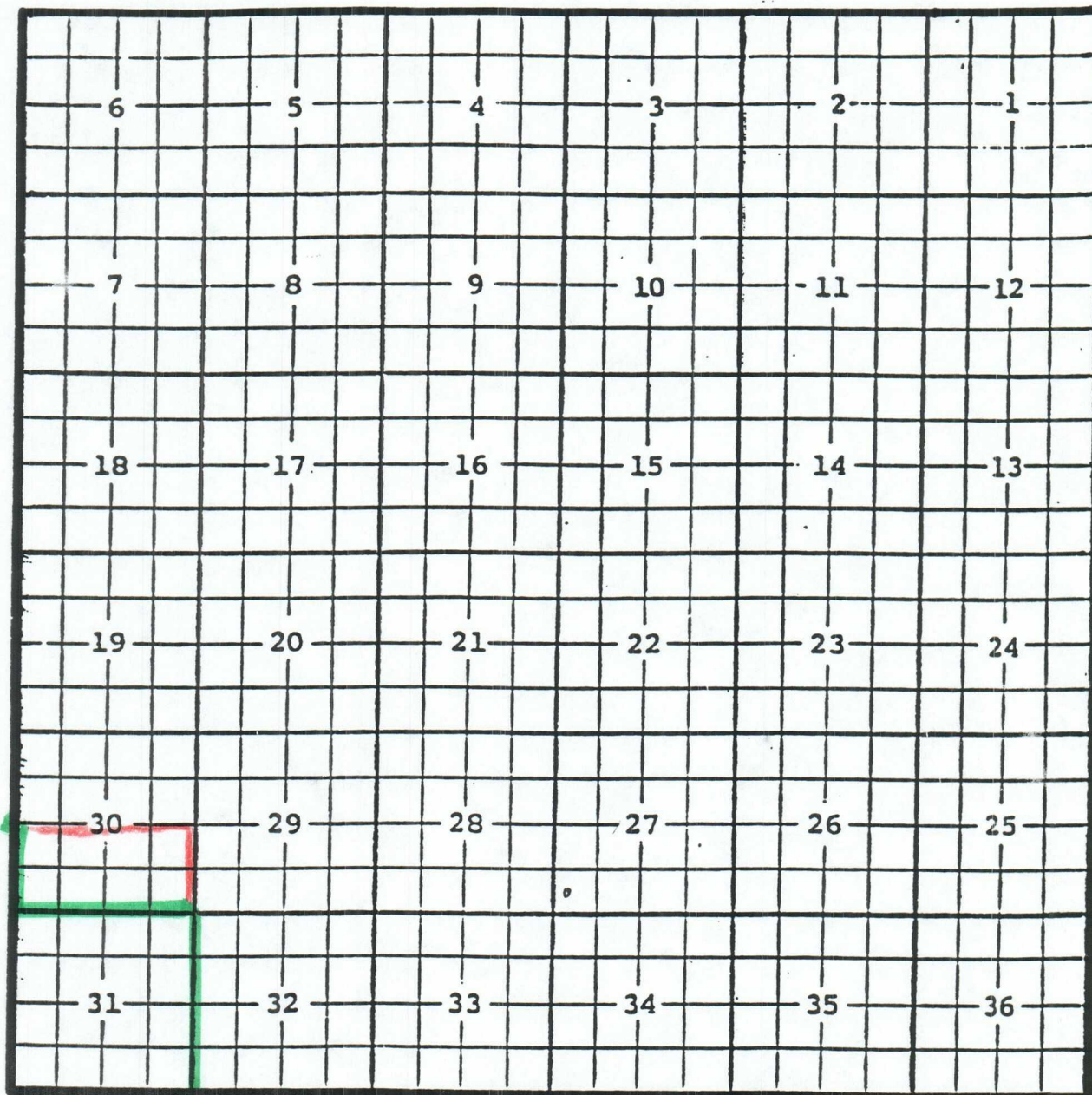
Completed 01/12/06 in the Wolfcamp formation.

Top of perforations: 10,249'.

Chaves County, New Mexico

Buffalo Valley; Pennsylvanian Gas Pool

TOWNSHIP 14 SOUTH, RANGE 28 EAST, NMPM



Purpose: One completed gas well capable of producing.

Marbob Energy Corporation, Irish Stout State # 1

Location: Unit N, Sec. 30, Township 14 South, Range 28 East, NMPM

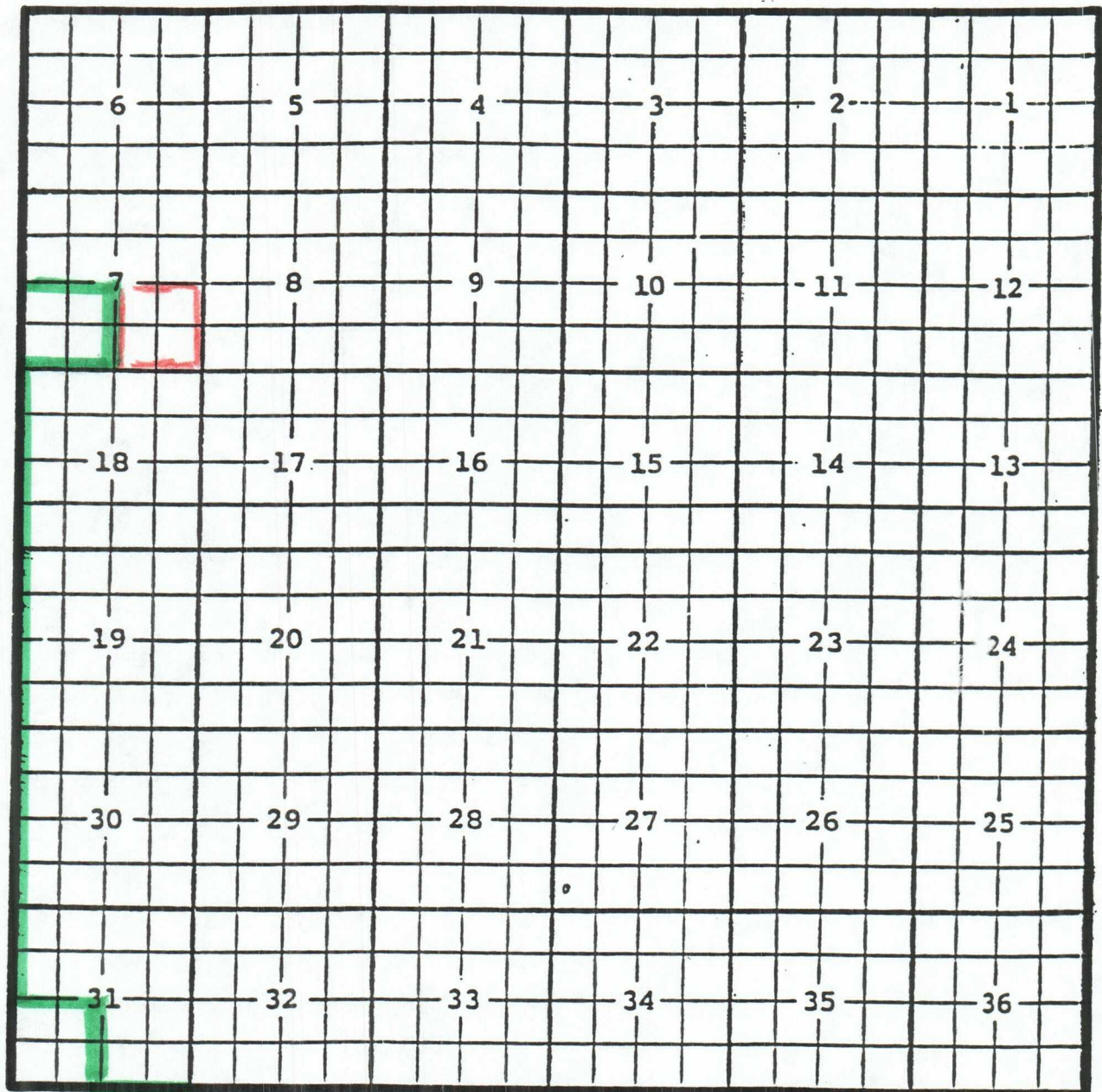
Completed 1/30/06 in the Pennsylvanian system.

Top of perforations: 7976'.

Eddy County, New Mexico

Cabin Lake; Delaware Oil Pool

TOWNSHIP 22 SOUTH, RANGE 31 EAST, NMPM



Purpose: One completed oil well capable of producing.

Yates Petroleum Corporation, Llama ALL Federal # 5

Location: Unit O, Sec. 7, Township 22 South, Range 31 East, NMPM

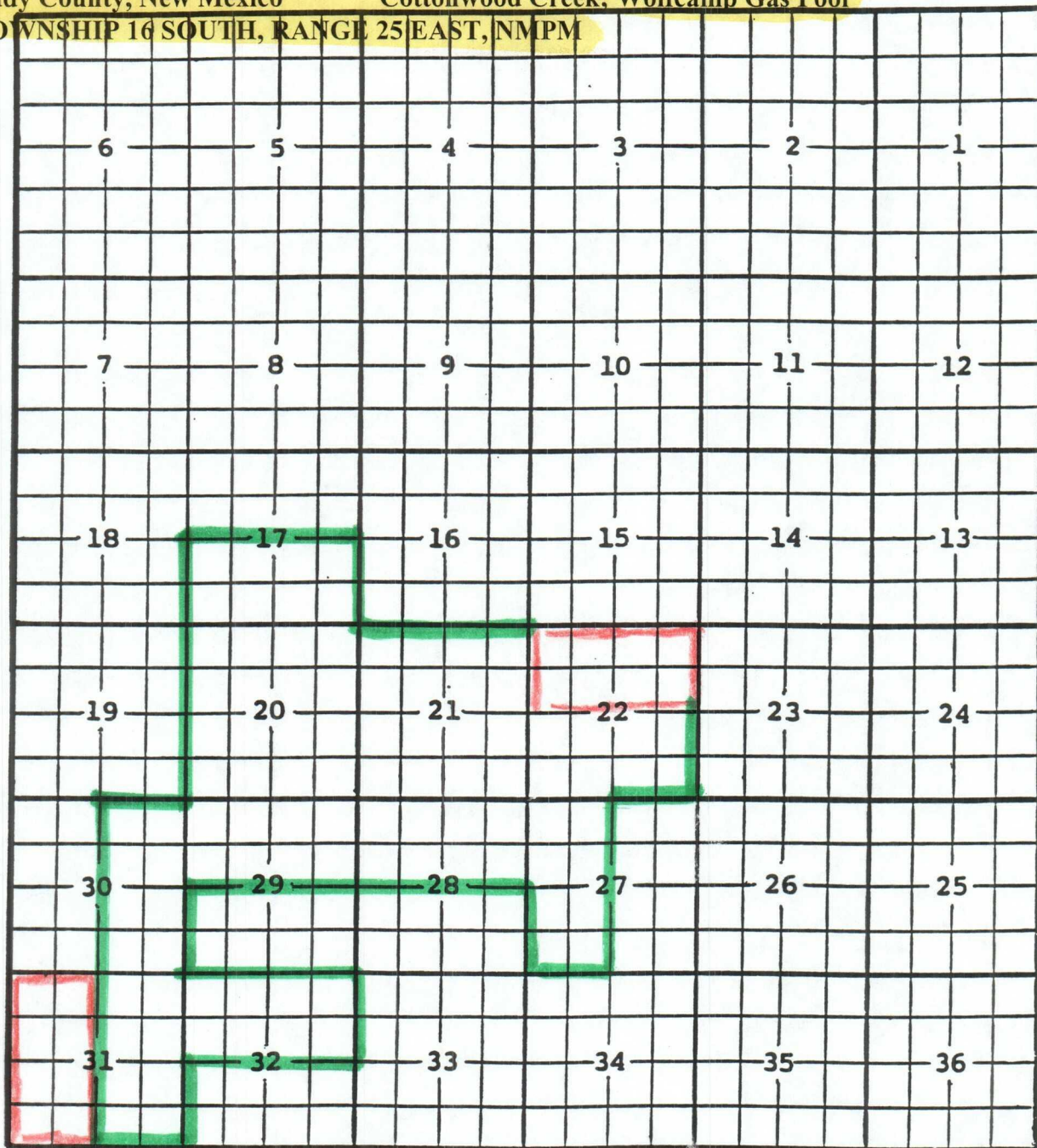
Completed 1/24/06 in the Delaware formation.

Top of perforations: 5632'.

Eddy County, New Mexico

Cottonwood Creek; Wolfcamp Gas Pool

TOWNSHIP 16 SOUTH, RANGE 25 EAST, NMPM



Purpose: Two completed gas well capable of producing.

1) LCX Energy, LLC, 1625 State # 221

Location: Unit A, Sec. 22, Township 16 South, Range 25 East, NMPM
Completed 11/08/05 in the Wolfcamp formation.

Top of perforations: 5235'

2) LCX Energy, LLC, 1625 State # 311

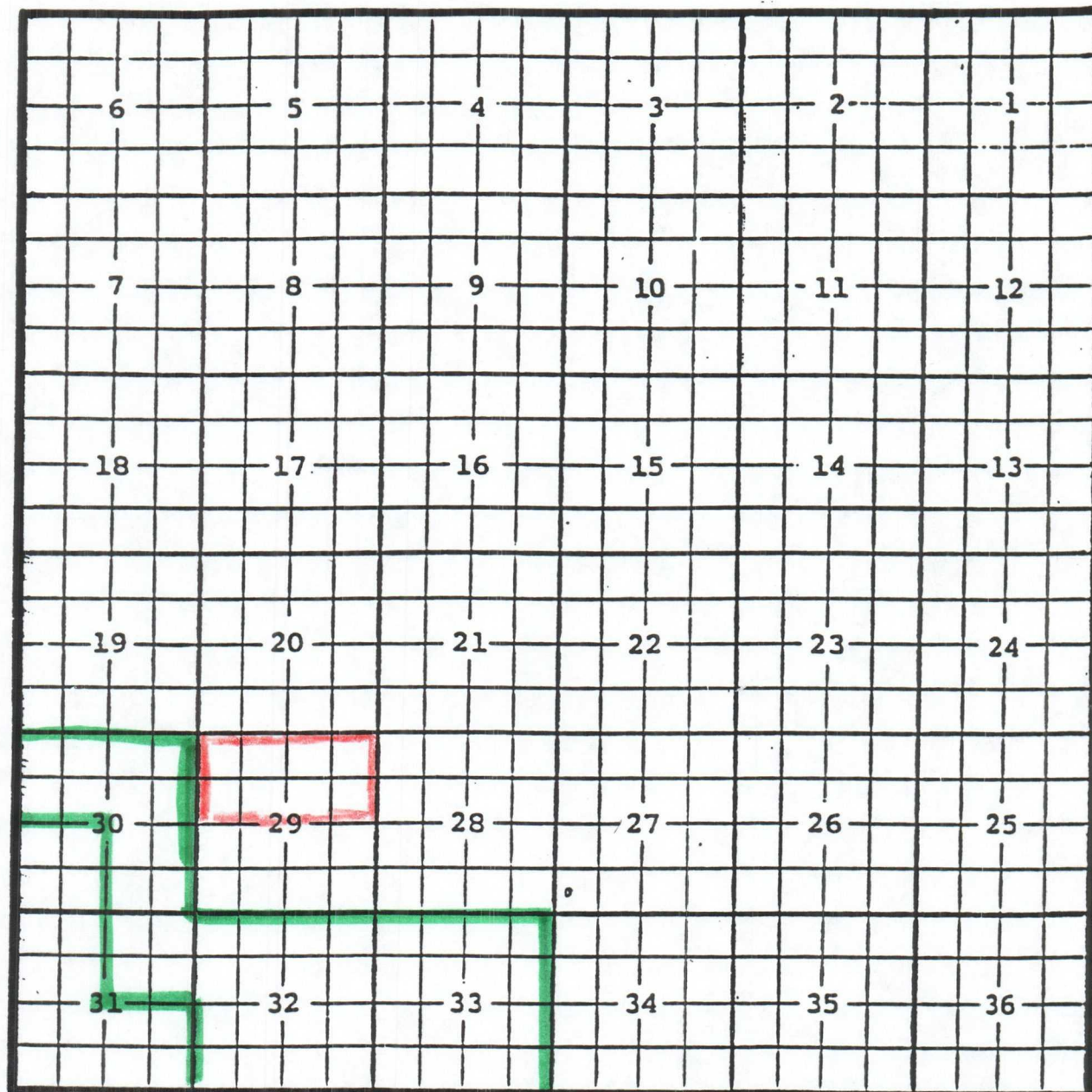
Location: Unit N, Sec. 31, Township 16 South, Range 25 East, NMPM
Completed 2/20/06 in the Wolfcamp formation.

Top of perforations: 5100'

Eddy County, New Mexico

Cemetery; Wolfcamp Gas Pool

TOWNSHIP 20 SOUTH, RANGE 25 EAST, NMPM



Purpose: One completed gas well capable of producing.

Fasken Oil and Ranch, Ltd., Howell '29 Com. # 1

Location: Unit G, Sec. 29, Township 20 South, Range 25 East, NMPM

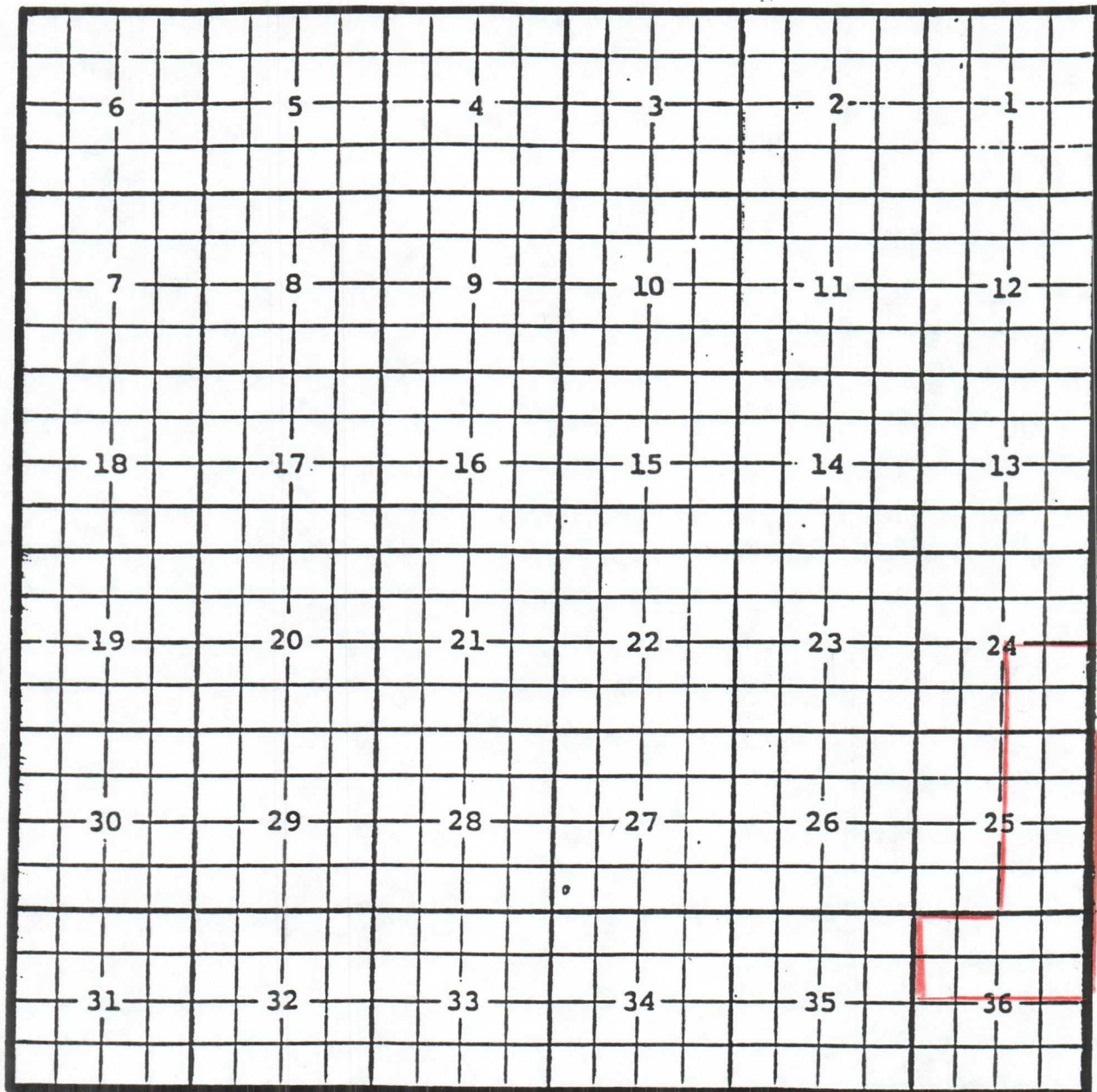
Completed 12/09/05 in the Wolfcamp formation.

Top of perforations: 7190'.

Chaves County, New Mexico

Coyote; Wolfcamp Gas Pool

TOWNSHIP 11 SOUTH, RANGE 26 EAST, NMPM



Purpose: One completed gas well capable of producing.

Yates Petroleum Corporation, Sonar 'BGO' State Com. # 1

Location: Unit G, Sec. 36, Township 11 South, Range 26 East, NMPM

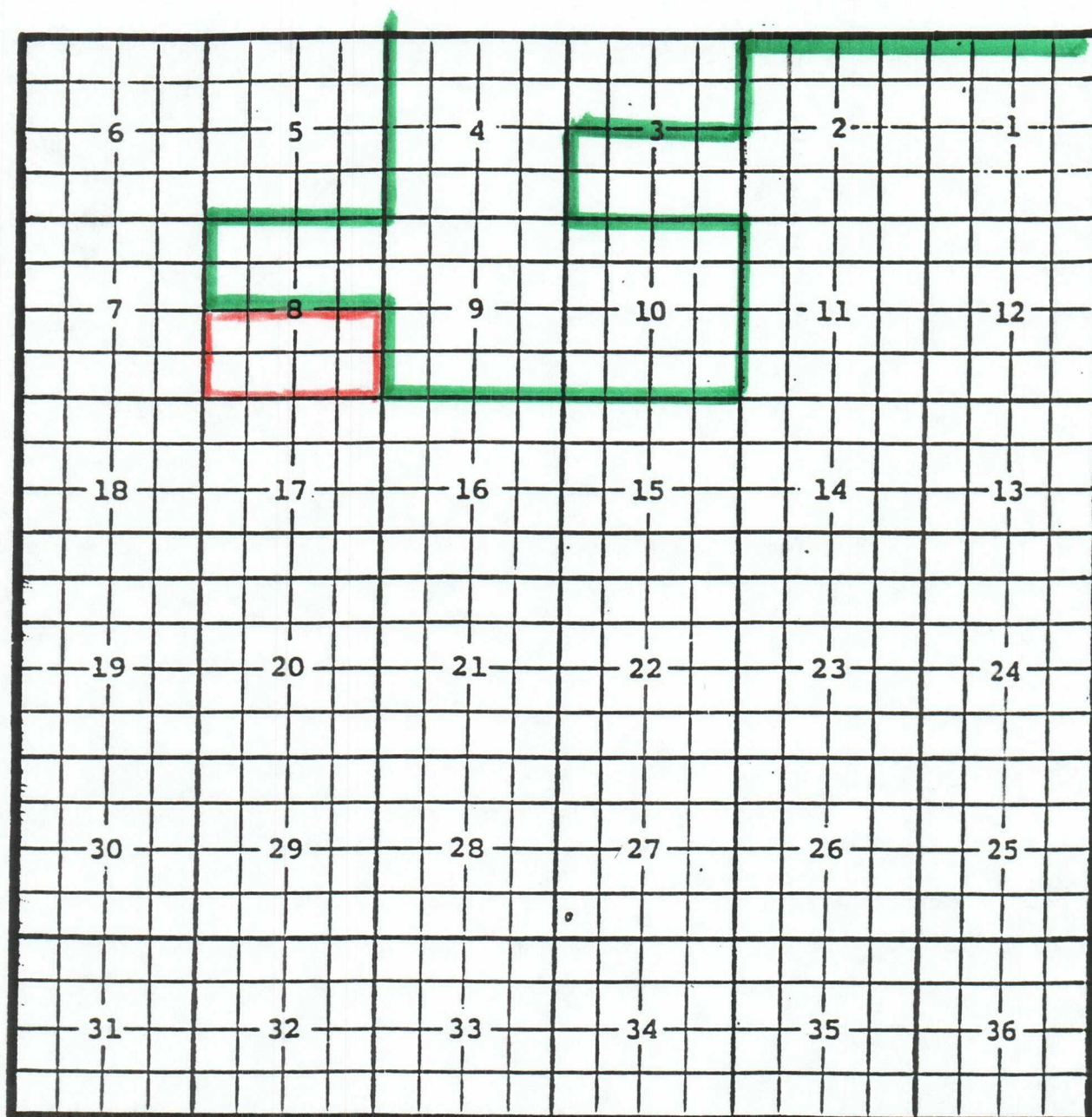
Completed 2/08/06 in the Wolfcamp formation.

Top of perforations: 5172'.

Eddy County, New Mexico

Crow Flats; Morrow, Southeast Gas Pool

TOWNSHIP 17 SOUTH, RANGE 28 EAST, NMPM



Purpose: One completed gas well capable of producing.

Murchison Oil & gas, Inc., Quail State Com. # 1

Location: Unit P, Sec. 8, Township 17 South, Range 28 East, NMPM

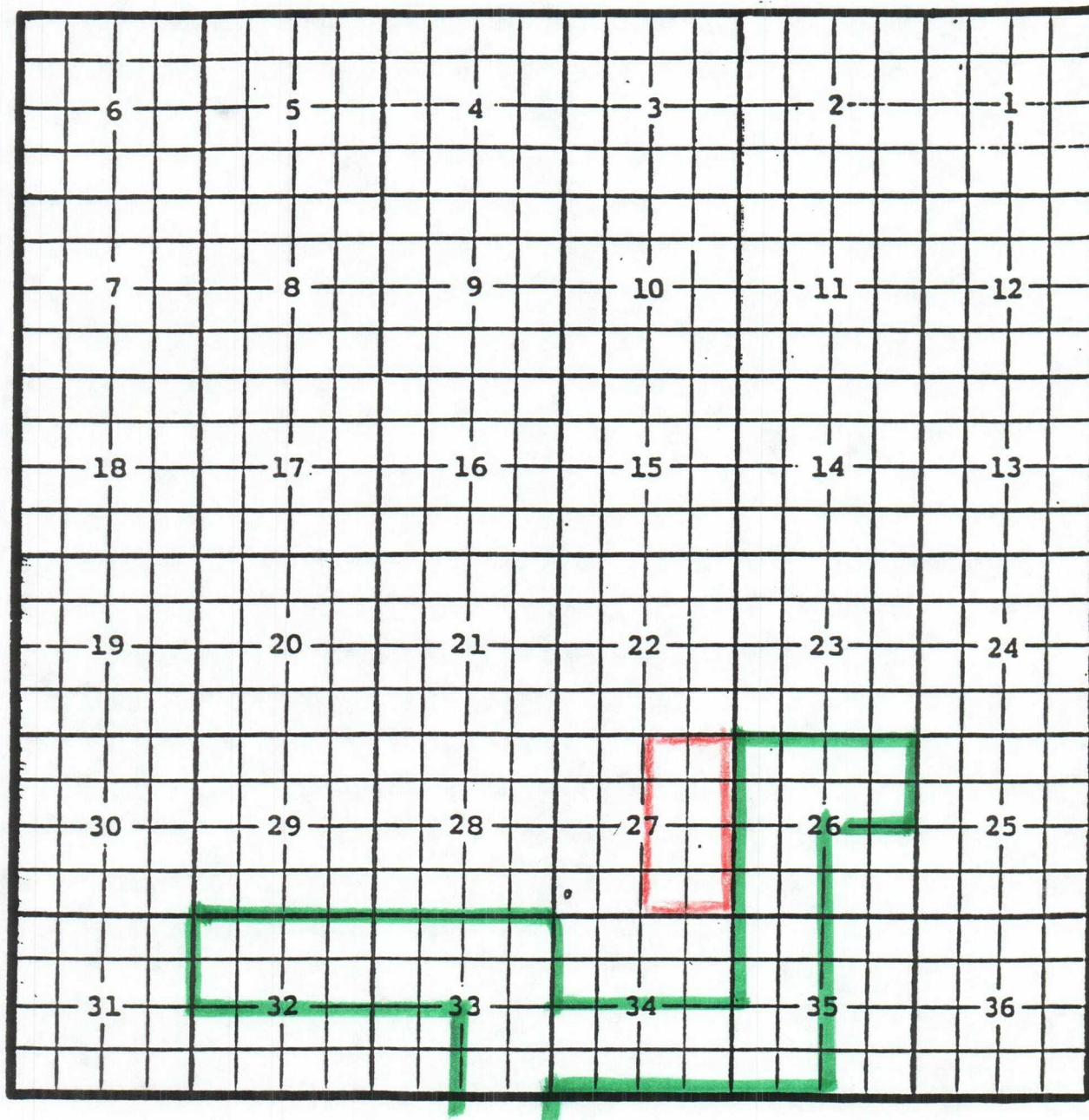
Completed 1/10/06 in the Morrow formation.

Top of perforations: 9661'.

Chaves County, New Mexico

Foor Ranch; Wolfcamp, Northwest Gas Pool

TOWNSHIP 8 SOUTH, RANGE 26 EAST, NMPM



Purpose: One completed gas well capable of producing.

Yates Petroleum Corporation, Filaree 'AEL' Federal # 8

Location: Unit H, Sec. 27, Township 8 South, Range 26 East, NMPM

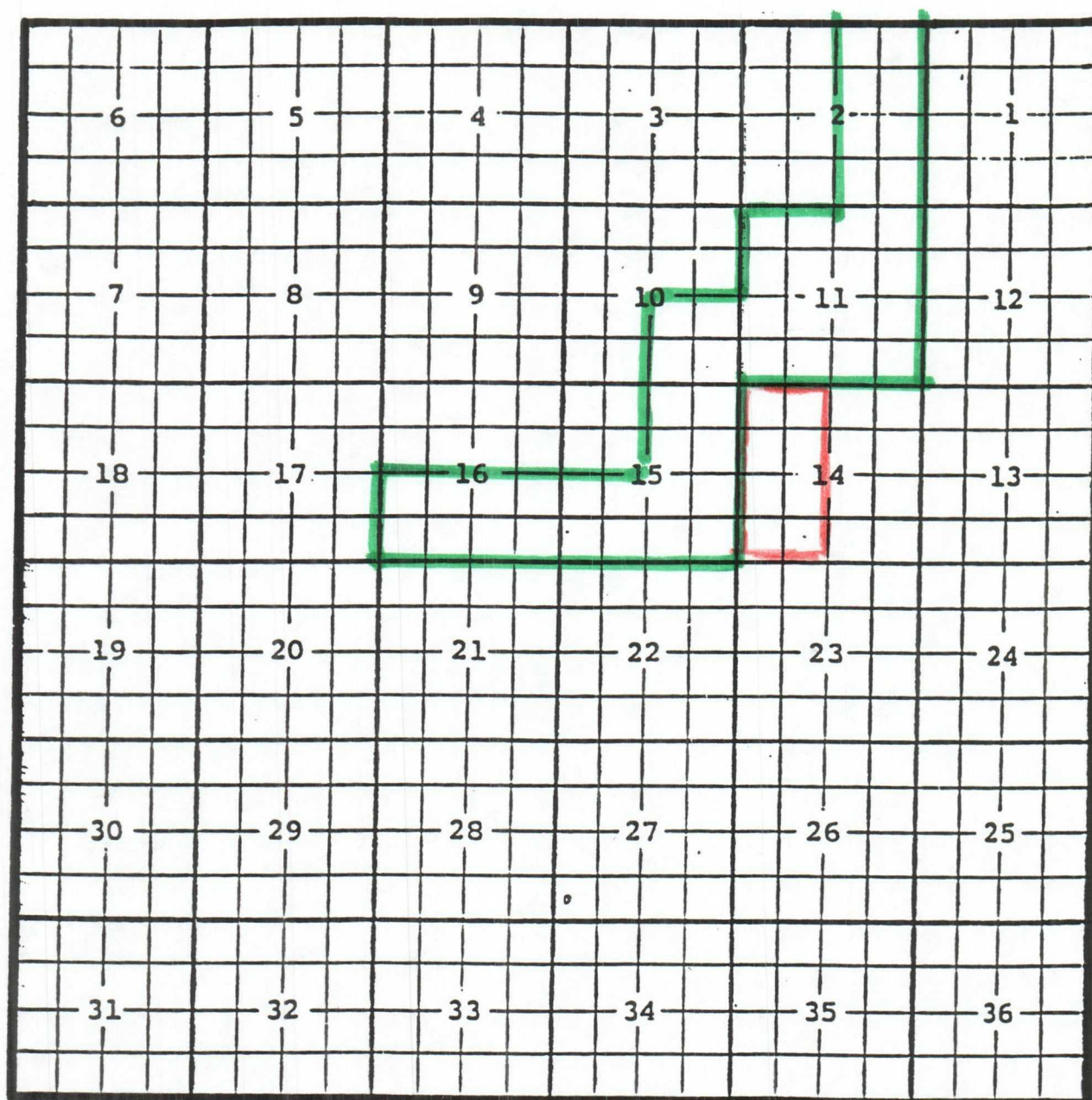
Completed 1/18/06 in the Wolfcamp formation.

Top of perforations: 5166'.

Eddy County, New Mexico

Four Mile Draw; Morrow Gas Pool

TOWNSHIP 19 SOUTH, RANGE 26 East, NMPM



Purpose: One completed gas well capable of producing.

Pogo Producing Company, Lake Wood '14' # 2

Location: Unit E, Section 14, Township 19 South, Range 26 East, NMPM

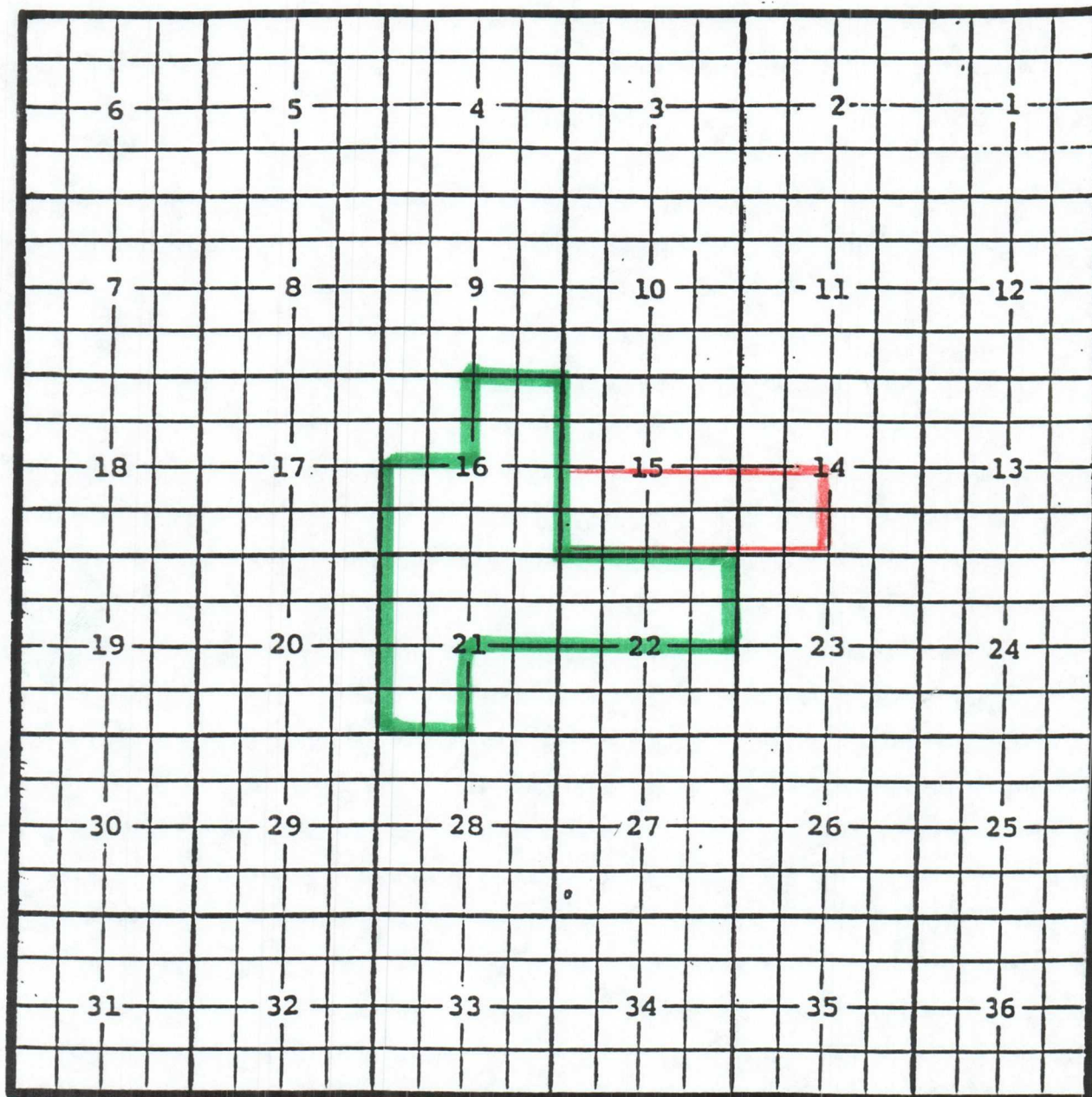
Completed 02/09/06 in the Morrow formation.

Top of perforations: 9564'.

Eddy County, New Mexico

Fren; Paddock Oil Pool

TOWNSHIP 17 SOUTH, RANGE 31 EAST, NMPM



Purpose: One completed oil well capable of producing.

Chevron USA Inc., Skelly Unit # 960

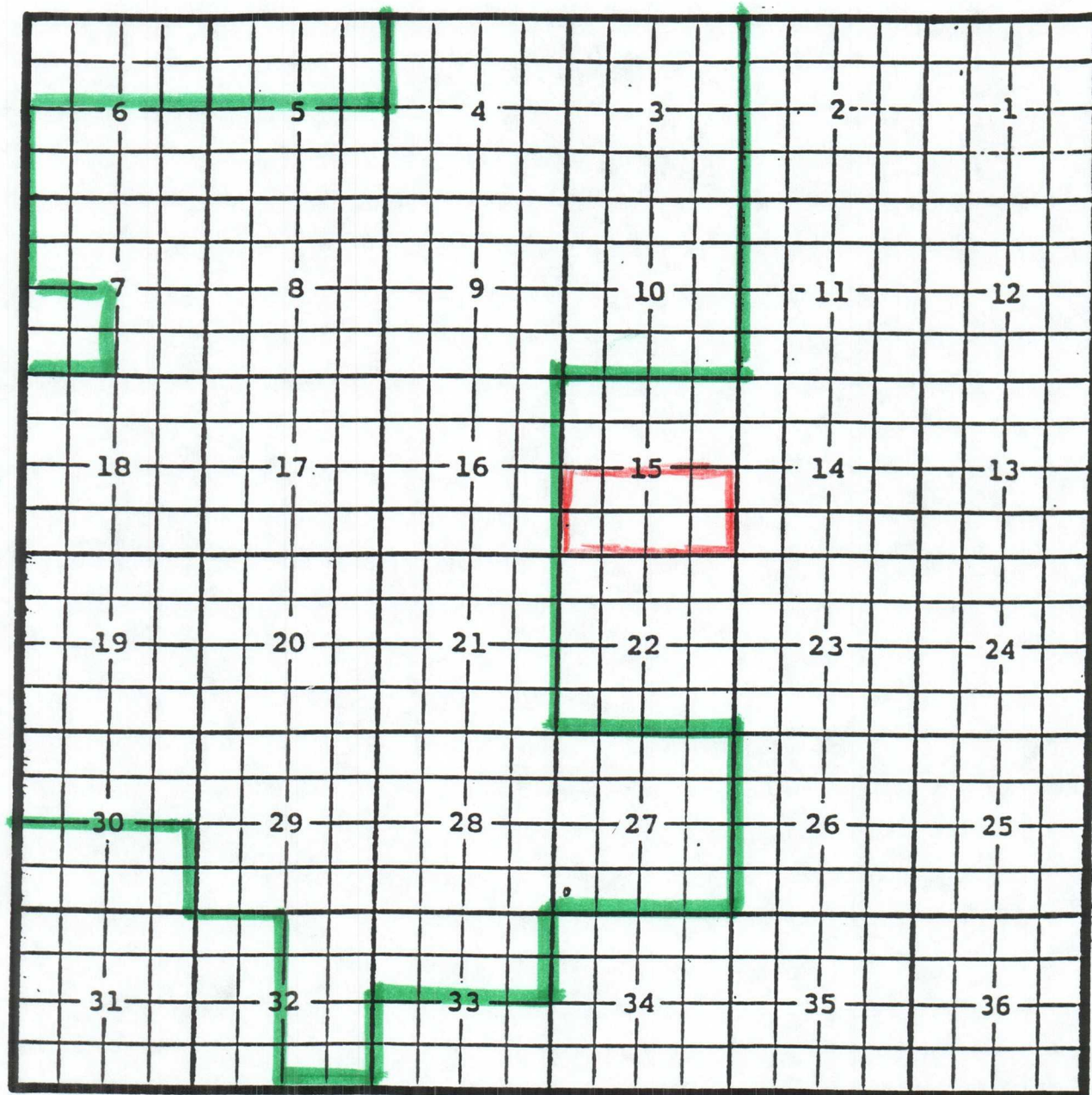
Location: Unit L, Sec. 14, Township 17 South, Range 31 East, NMPM

Completed 1/10/06 in the Paddock formation.

Top of perforations: 5146'

Happy Valley; Morrow Gas Pool

Happy Valley; Morrow Gas Pool



Purpose: One completed gas well capable of producing.

Thompson, J. Cleo, Montura Federal Com. # 1

Location: Unit N, Sec. 15, Township 22 South, Range 26 East, NMPM

Completed 8/25/05 in the Morrow formation.

Top of perforations: 11,372'.

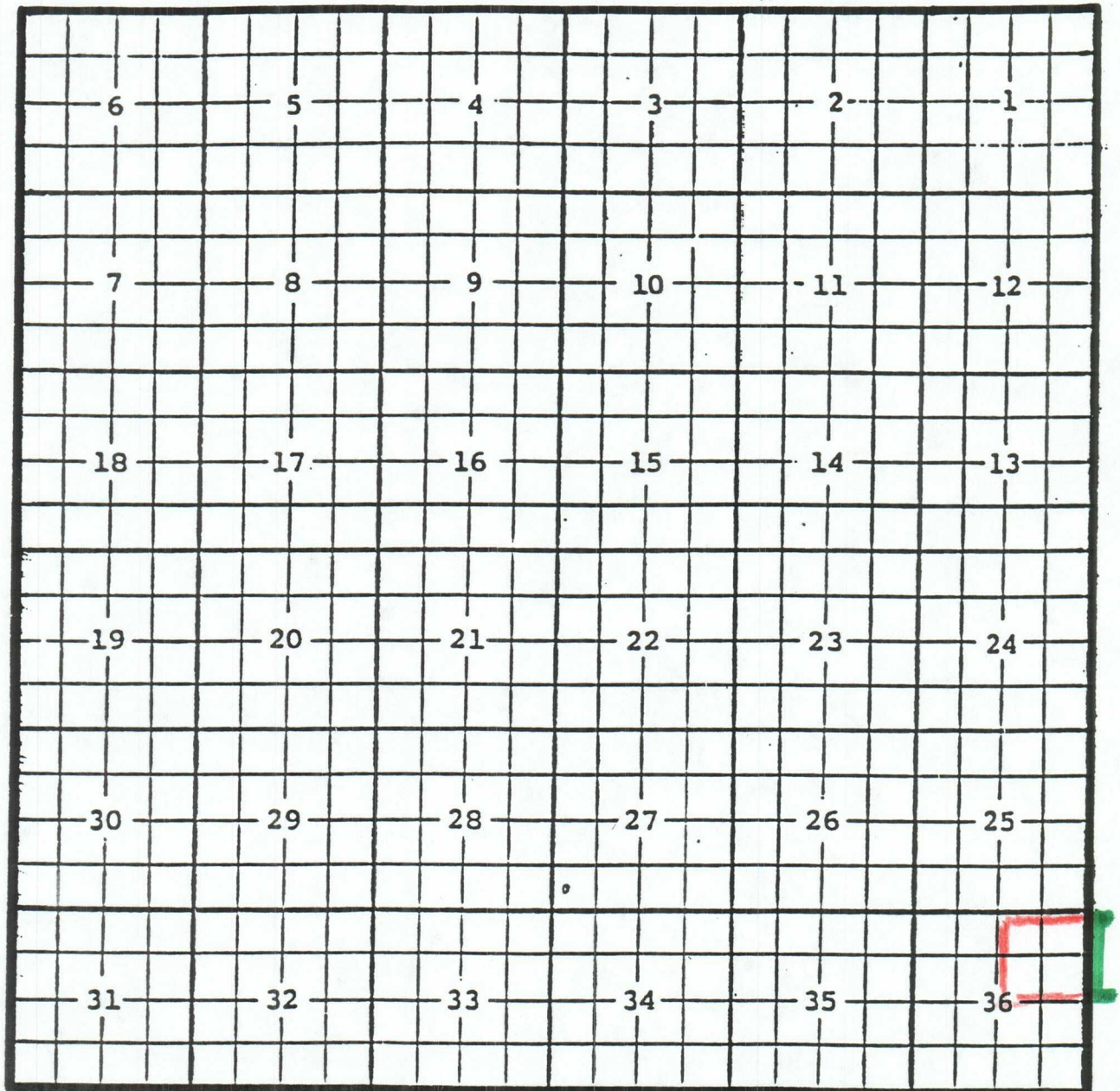
Malaga; Morrow Gas Pool

A 36x6 grid with numbers 1-36. A green path is drawn, starting at 1, going down to 2, then right to 3, 4, 5, 6, 7, 8, 9, 10, 11, 12, 13, 14, 15, 16, 17, 18, 19, 20, 21, 22, 23, 24, 25, 26, 27, 28, 29, 30, 31, 32, 33, 34, 35, 36. A red square is drawn around the number 21.

Top of perforations: 12,718'.

Eddy County, New Mexico
Pool

Nash Draw; Delaware/ Bone Spring (Avalon Sand) Oil
TOWNSHIP 24 SOUTH, RANGE 29 EAST, NMPM



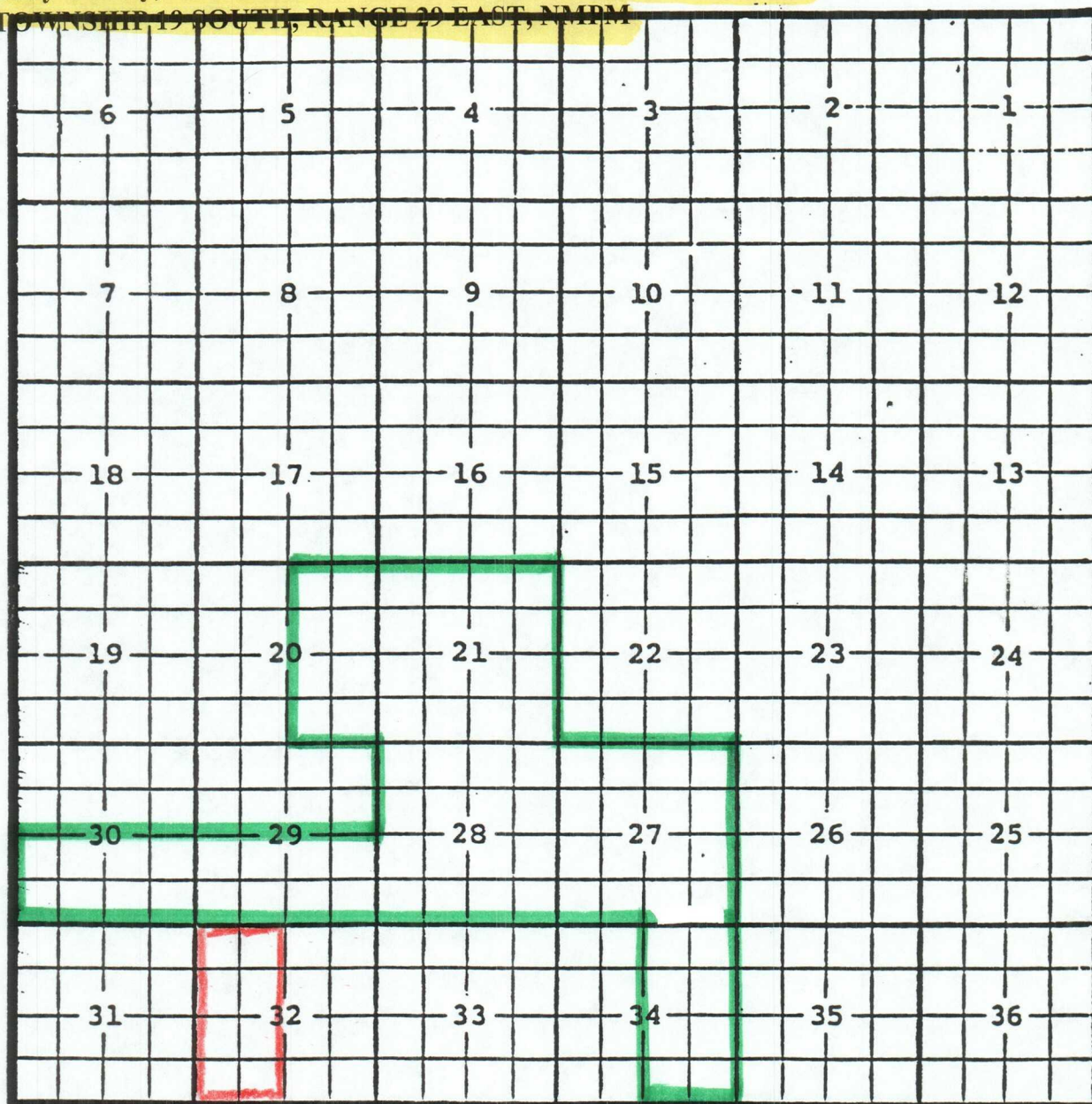
Purpose: One completed oil well capable producing.

Bass Enterprises Production Company, Horned Toad '36' State # 7
Location: Unit G, Sec. 36, Township 24 South, Range 29 East, NMPM
Completed 01/25/06 in the Delaware formation.
Top of perforations: 6978'.

Eddy County, New Mexico

Parkway; Atoka, West Gas Pool

TOWNSHIP 19 SOUTH, RANGE 29 EAST, NMPM



Purpose: One completed gas well capable of producing.

Mewbourne Oil Company, Marlin 32 State # 1

Location: Unit L, Sec. 32, Township 19 South, Range 29 East, NMPM

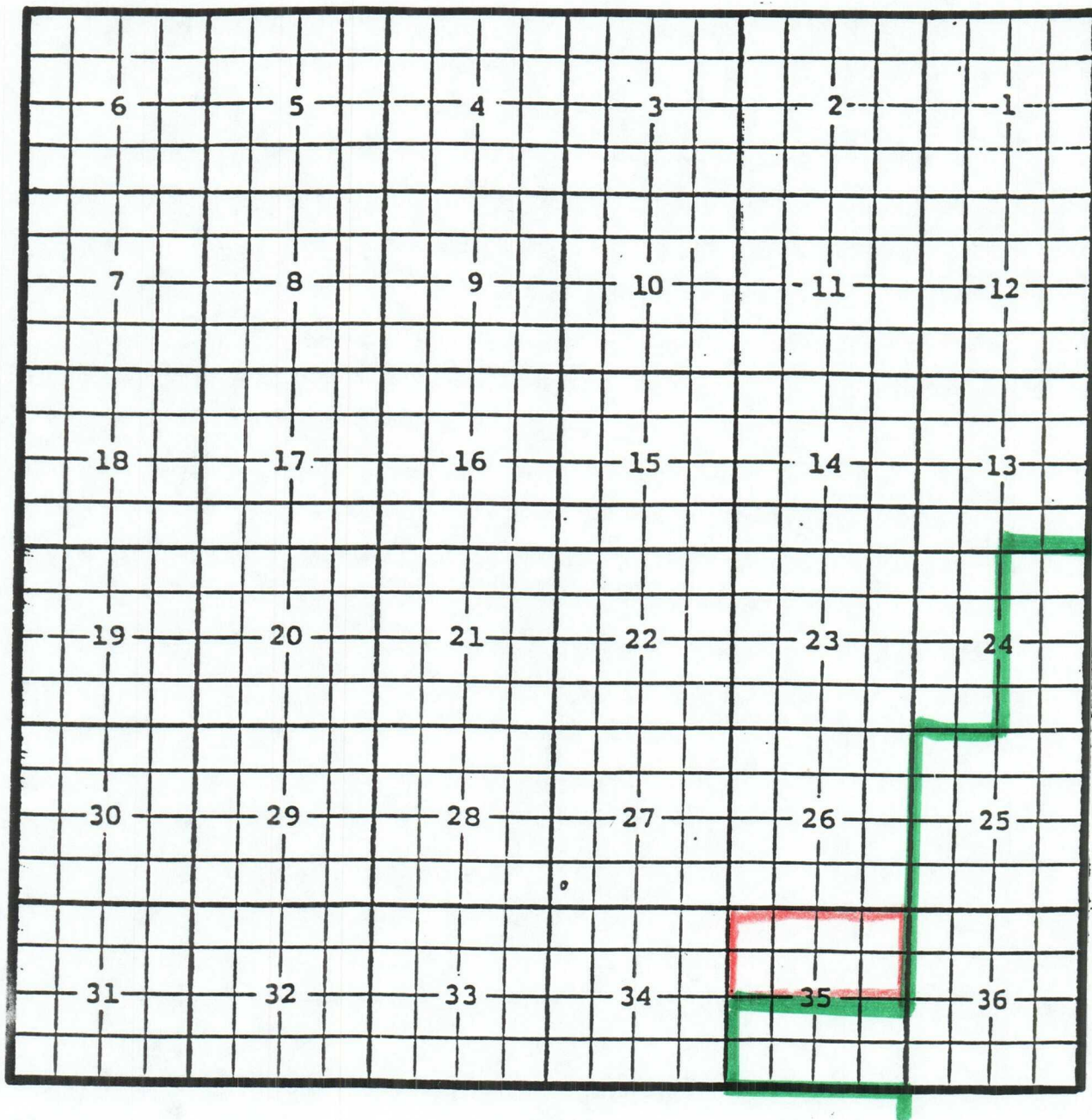
Completed 1/19/06 in the Atoka formation.

Top of perforations: 10,566'.

Eddy County, New Mexico

Penasco Draw; Morrow Gas Pool

TOWNSHIP 18 SOUTH, RANGE 24 EAST, NMPM



Purpose: One completed gas well capable of producing.

Murchison Oil & Gas, Inc., Red Tank State Com. # 1

Location: Unit D, Section 35, Township 18 South, Range 24 East. NMPM

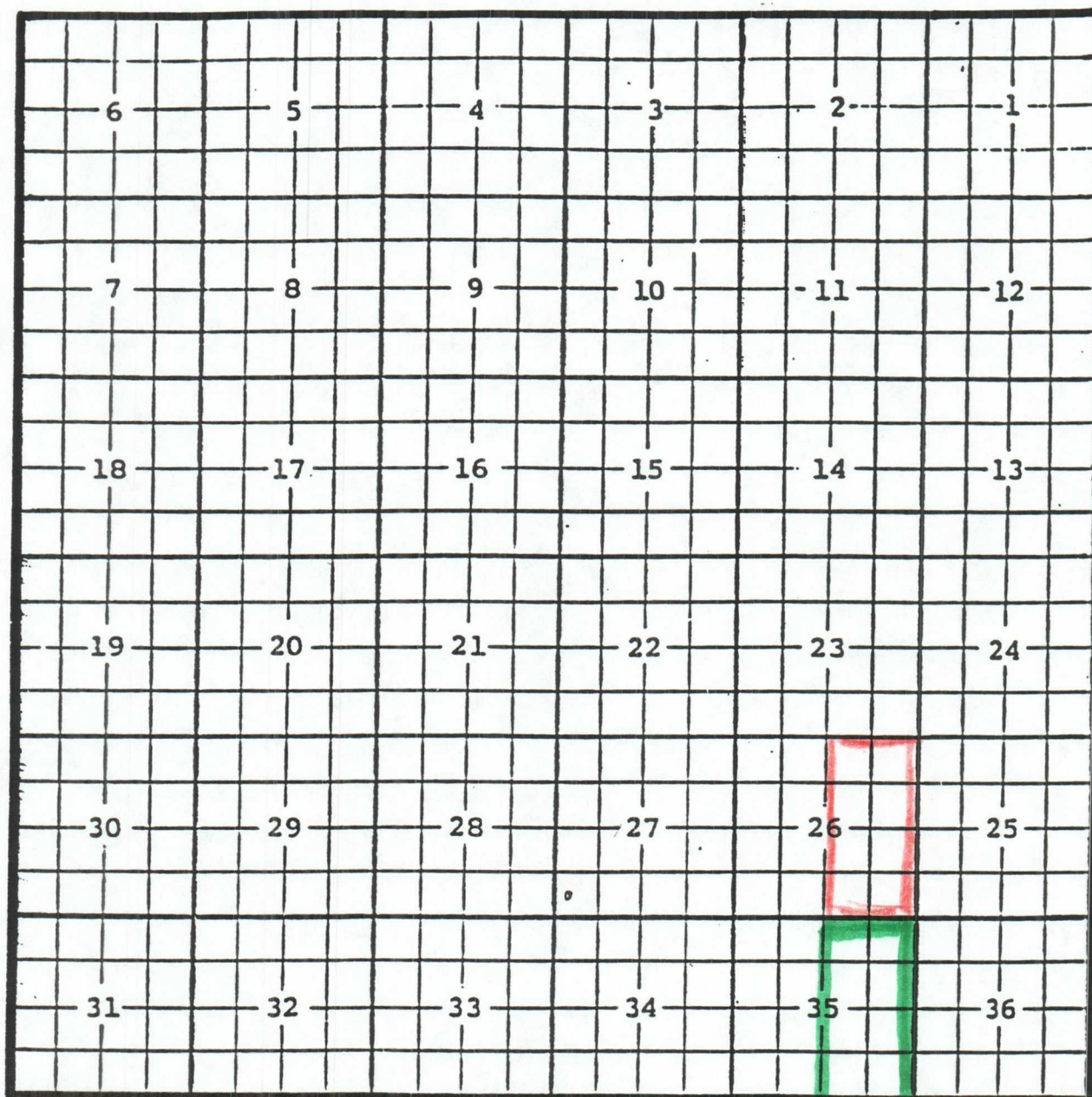
Completed on 2/08/06 in the Morrow formation.

Top of perforations: 8524'.

Eddy County, New Mexico

Sulfate Draw; Wolfcamp Gas Pool

TOWNSHIP 24 SOUTH, RANGE 27 EAST, NMPM



Purpose: One completed gas well capable of producing.

Yates Petroleum Corporation, Humidor State Unit # 2

Location: Unit J, Sec. 26, Township 24 South, Range 27 East, NMPM

Completed 1/10/06 in the Wolfcamp formation.

Top of perforations: 10,374'.