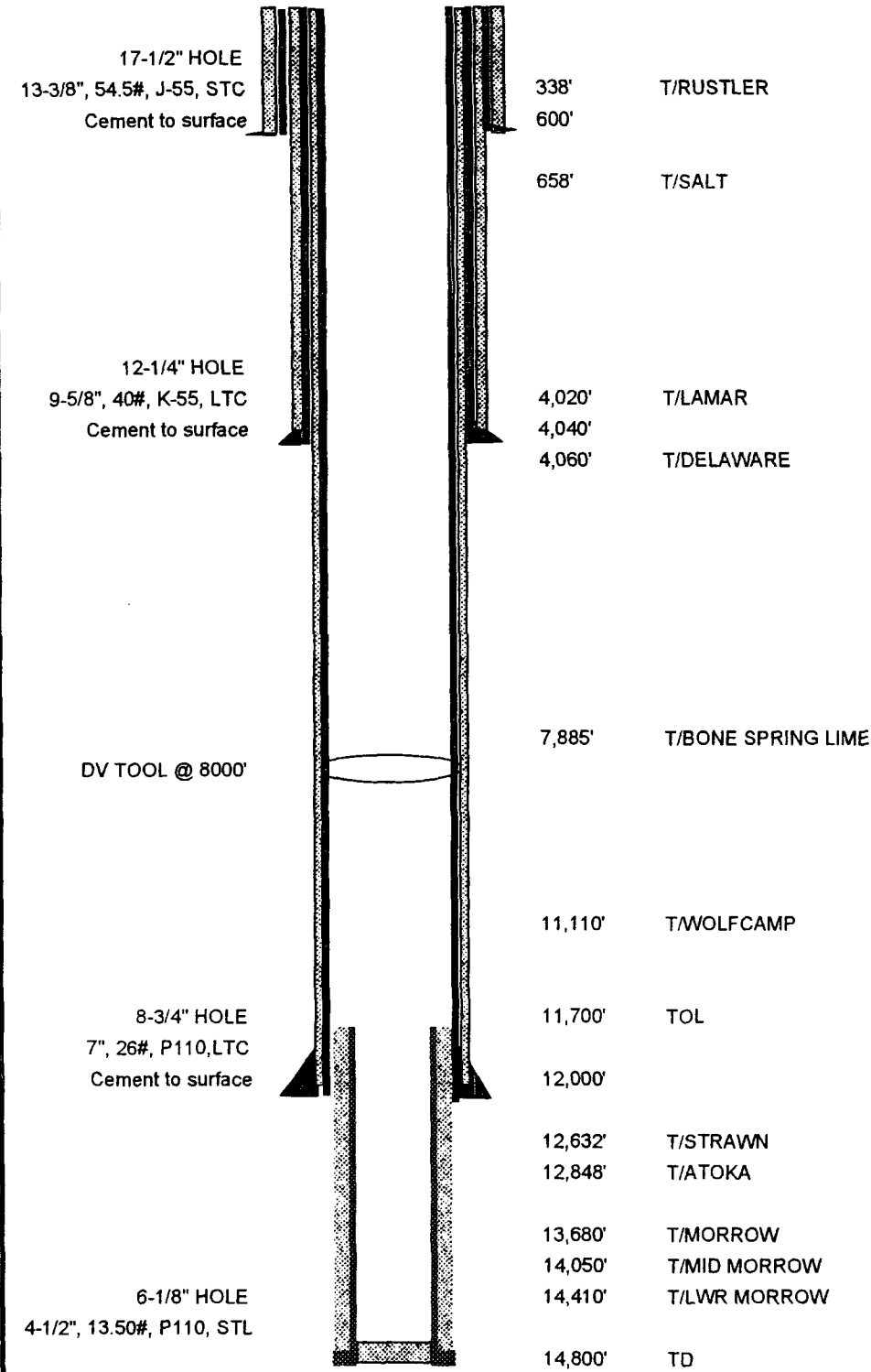



PROPOSED



BEFORE THE OIL CONSERVATION COMMISSION
Santa Fe, New Mexico
Case Nos. 13367 Exhibit No. 10
Submitted by:
Bass Enterprises Production Co.
Hearing Date: June 5, 2006

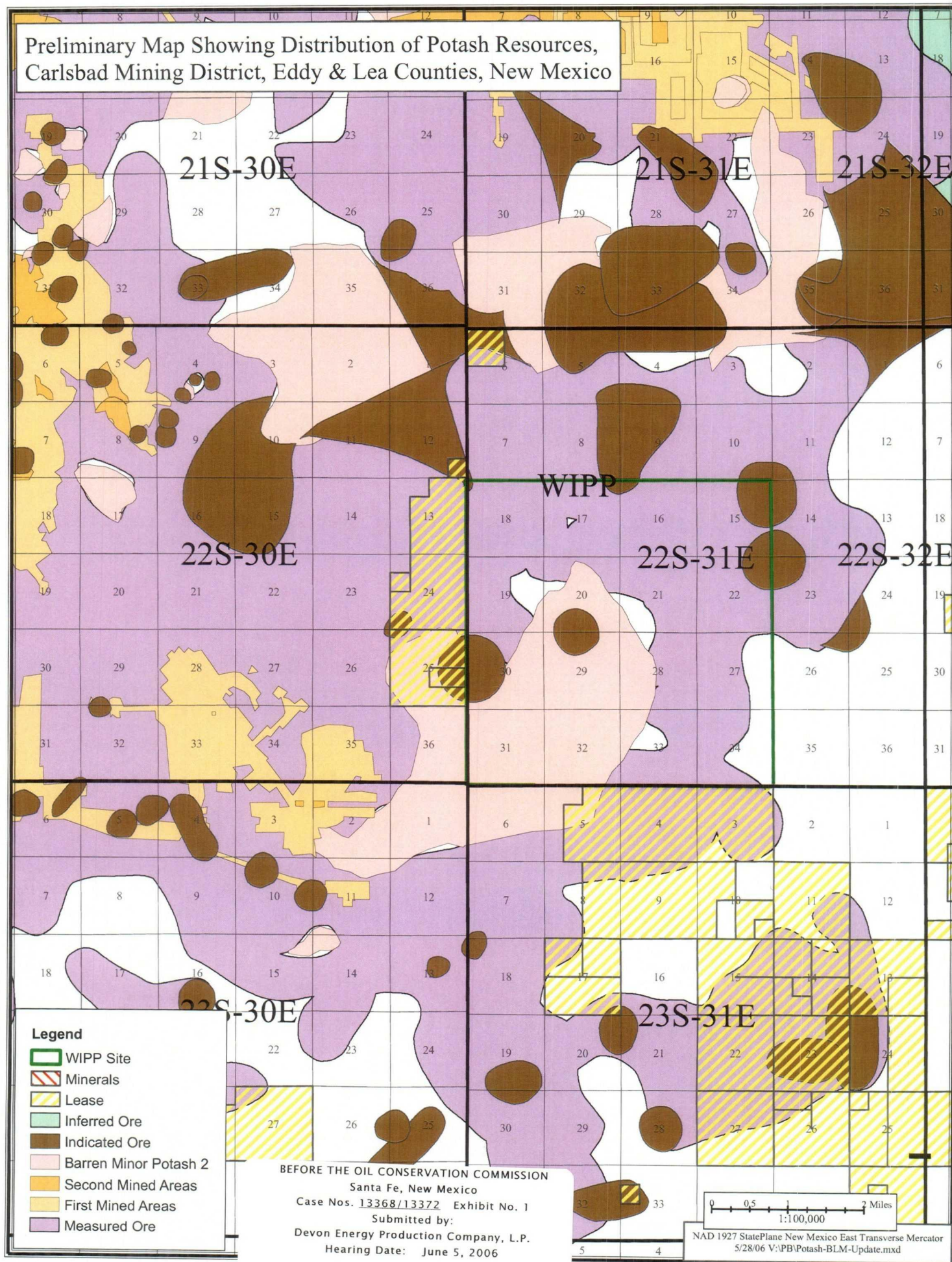
FIELD:	LOS MEDANOS (MORROW)	LEASE NAME:	JAMES RANCH UNIT #93
LOCATION:	660' FNL & 660' FEL, SECTION 7, T23S, R31E	ELEVATION:	GL 3295', KB 3320' (est)
COUNTY:	EDDY COUNTY, NM	PROPOSED TD:	14,800'
Build Angle @ KPO and depth:	NA	KOP TVD:	NA
		MAX ANGLE:	5 deg.
Drilling Company & Rig:	Approved By:		
Prepared by: bgh/mac	Last Revision Date: November 30, 2004	Approval Date:	

This is a Patc



Landscape Feed
New Form Follows...

Preliminary Map Showing Distribution of Potash Resources,
Carlsbad Mining District, Eddy & Lea Counties, New Mexico



Legend

- WIPP Site
- Minerals
- Lease
- Inferred Ore
- Indicated Ore
- Barren Minor Potash 2
- Second Mined Areas
- First Mined Areas
- Measured Ore

BEFORE THE OIL CONSERVATION COMMISSION
Santa Fe, New Mexico
Case Nos. 13368/13372 Exhibit No. 1
Submitted by:
Devon Energy Production Company, L.P.
Hearing Date: June 5, 2006

0 0.5 1 2 Miles
1:100,000

NAD 1927 StatePlane New Mexico East Transverse Mercator
5/28/06 V:\PB\Potash-BLM-Update.mxd

Eddy Co., NM

devon.

14
22S-30E

13

18

22S-31E

WILLIAM JEFF GLENN ET UX TRUSTEES
KENNETH MARK SMITH ET UX
WILLIAM C. SMITH ET UX
GEORGIA L. BERGSTEN

23

James Ranch Unit
(Eastern Edge)

24

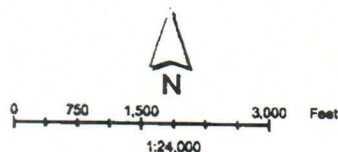
19

26

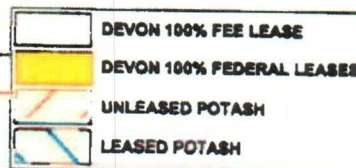
25

30

W.I.P.P. SITE



BEFORE THE OIL CONSERVATION COMMISSION
Santa Fe, New Mexico
Case Nos. 13368/13372 Exhibit No. 2
Submitted by:
Devon Energy Production Company, L.P.
Hearing Date: June 5, 2006



Map prepared for Ken Gray by Data Corp on November 18th, 2004
Geology map prepared by Data Corp
Main: Base/Alaska Map/Devon, Missouri, EDDYCOO, Hearing_22S30E.mxd
NAD_1983_StatePlane_New_Mexico_East_FIPS_3001
Transverse_Mercator