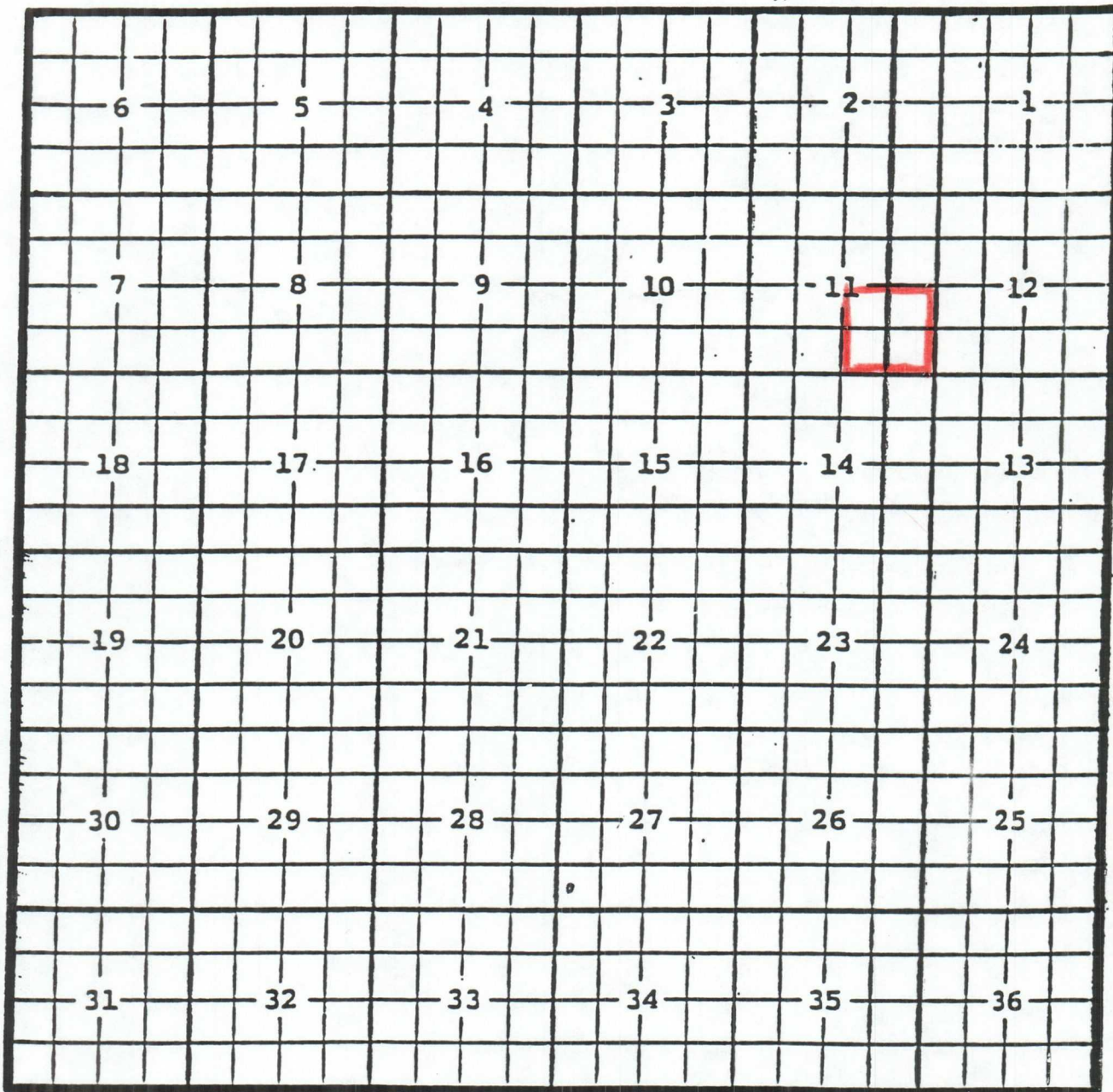


Eddy County, New Mexico

Bear Grass Draw; Chester Oil Pool

TOWNSHIP 18 SOUTH, RANGE 29 EAST, NMPM



Purpose: One completed oil well capable of producing.

Mewbourne Oil Company, Pavo '11' State Com. # 1

Location: Unit I, Sec. 11, Township 18 South, Range 29 East, NMPM

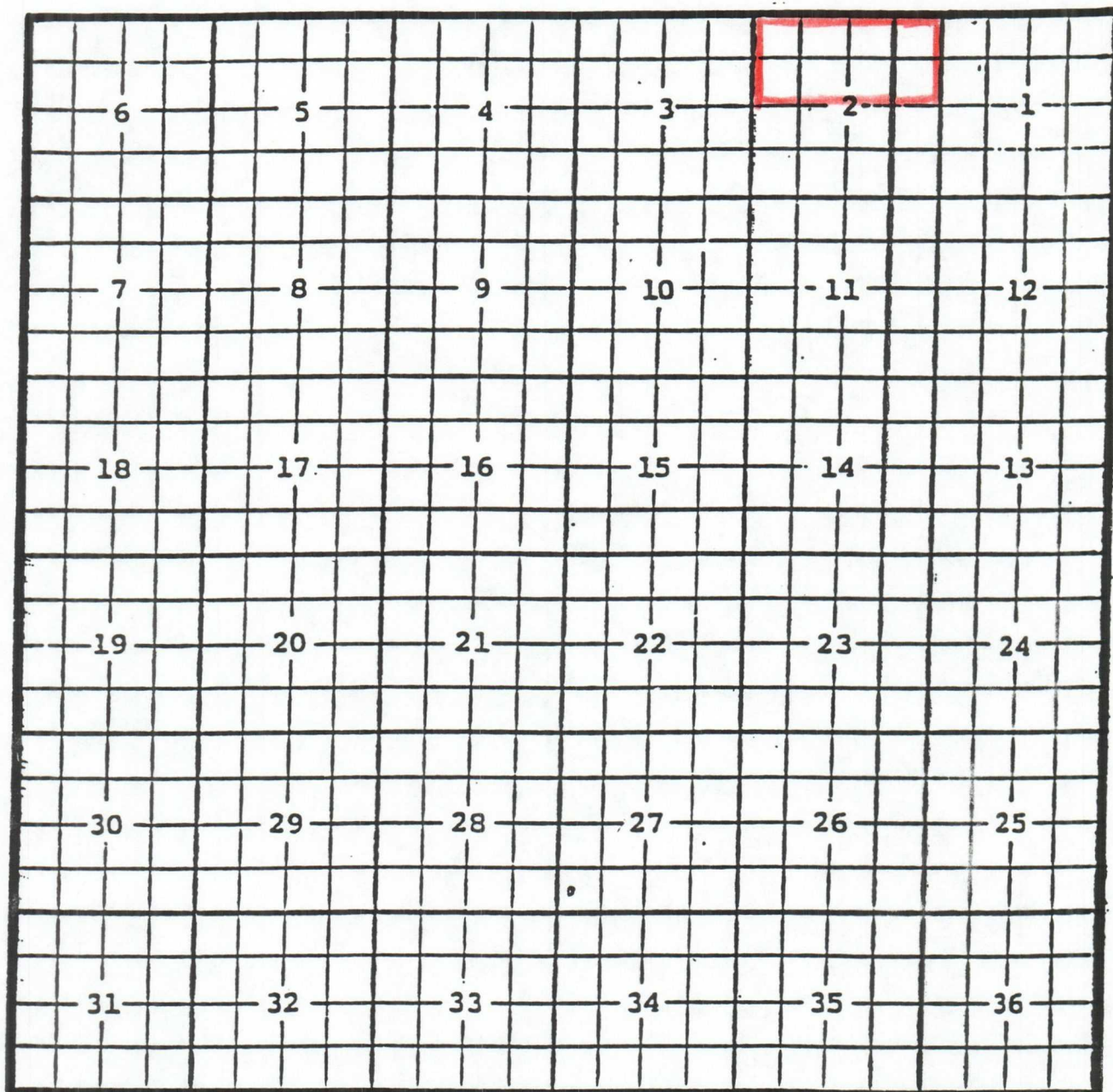
Completed 4/21/06 in the Chester formation.

Top of perforations: 11,538'.

Eddy County, New Mexico

Cottonwood Spring; Atoka; Gas Pool

TOWNSHIP 26 SOUTH, RANGE 25 EAST, NMPM



Purpose: One completed gas well capable of producing.

Samson Resources, Inc., Pine Spring '2' State # 1

Location: Unit E, Sec. 2, Township 26 South, Range 25 East, NMPM

Completed 5/31/06 in the Atoka formation.

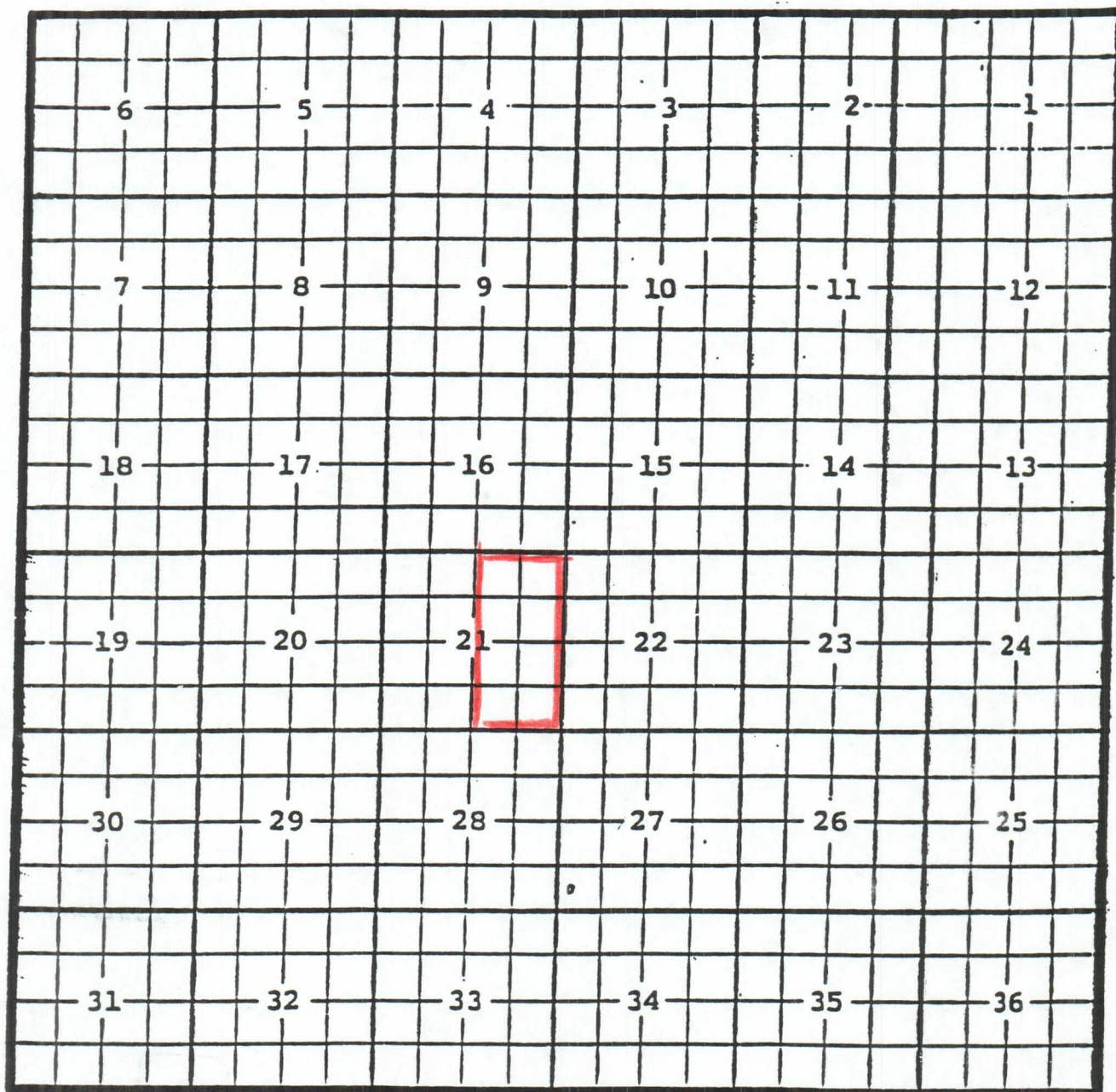
Top of perforations: 10,814'.



Chaves County, New Mexico

Greenfield; Wolfcamp Gas Pool

TOWNSHIP 13 SOUTH, RANGE 27 EAST, NMPM



Purpose: One completed gas well capable of producing.

B C Operating, Inc., Buffalo Hunt 21 # 1

Location: Unit O, Sec. 21, Township 13 South, Range 27 East, NMPM

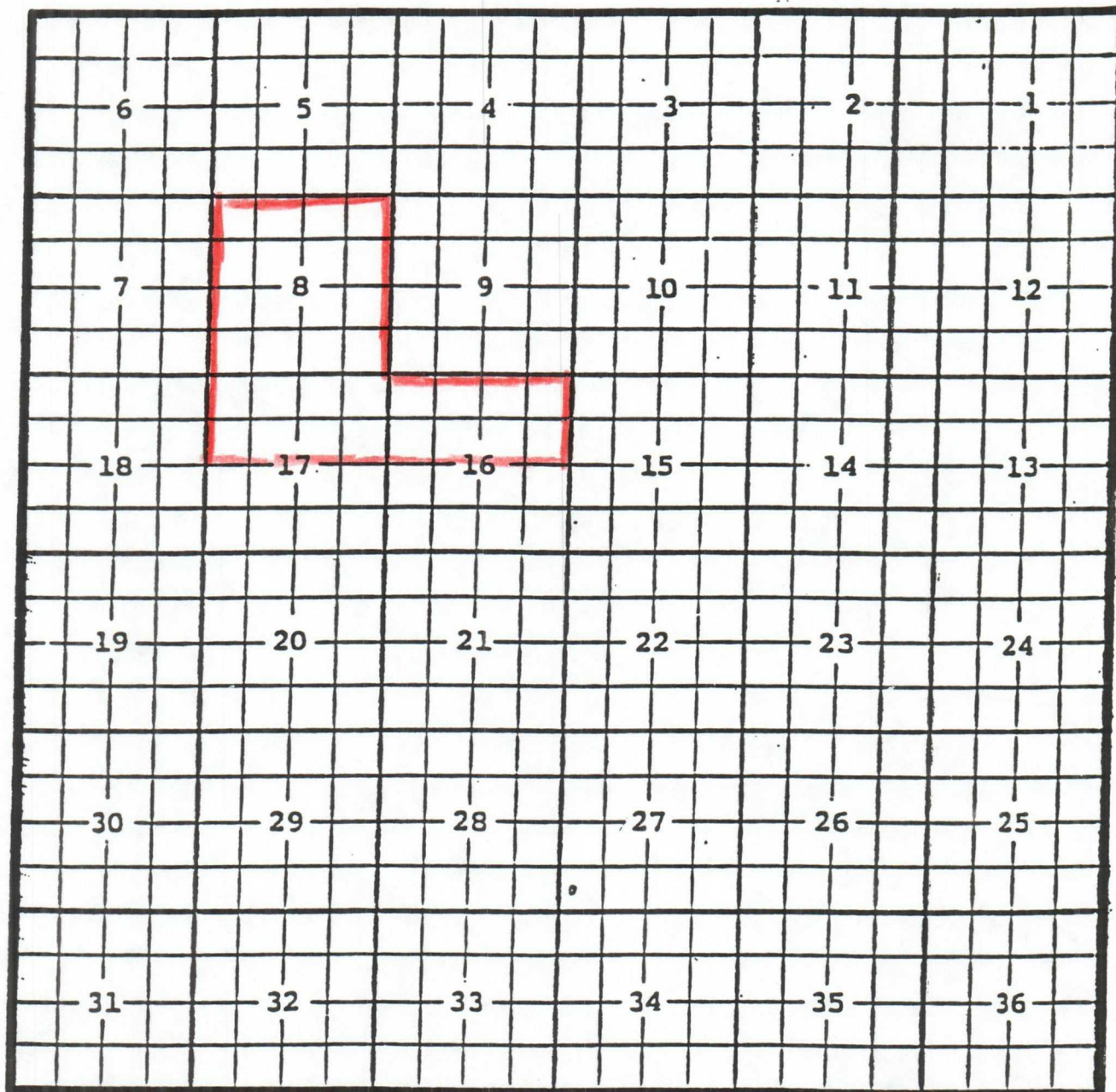
Completed 5/09/06 in the Wolfcamp formation.

Top of perforations: 5955'.

Eddy County, New Mexico

Rocky Arroyo; Atoka, Northeast Gas Pool

TOWNSHIP 22 SOUTH, RANGE 22 EAST, NMPM



Purpose: Two completed gas wells capable of producing.

Clayton Williams Energy, Inc., State '16-4' #1

Location: Unit D, Sec. 16, Township 22 South, Range 22 East, NMPM

Completed 2/17/06 in the Atoka formation.

Top of perforations: 8604'.

Clayton Williams Energy, Inc., Rocky Arroyo Federal # 1

Location: Unit A, Sec. 8, Township 22 South, Range 22 East, NMPM

Completed 4/18/06 in the Atoka formation.

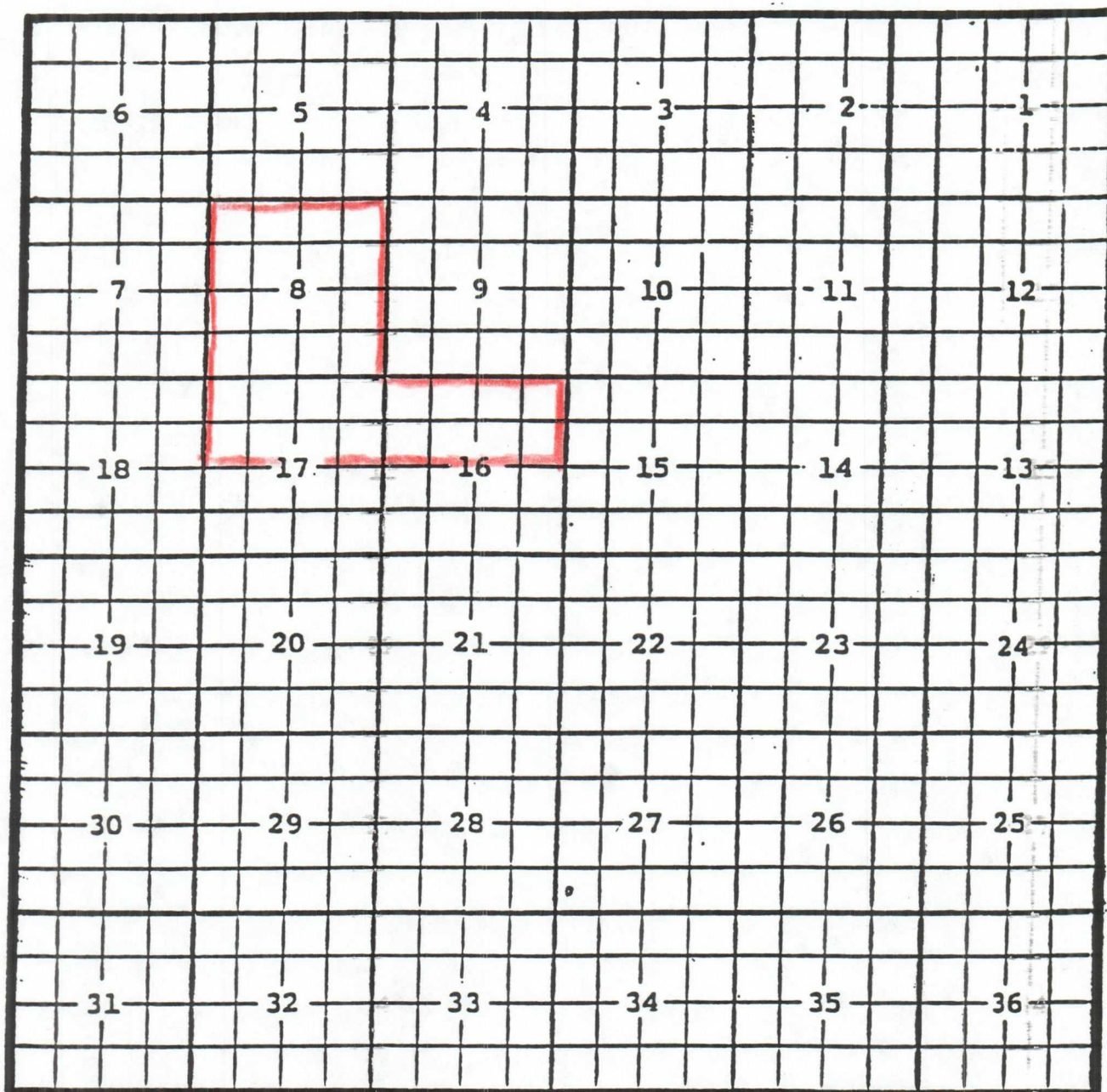
Top of perforations: 8512'.



Eddy County, New Mexico

Rocky Arroyo; Strawn Gas Pool

TOWNSHIP 22 SOUTH, RANGE 22 EAST, NMPM



Purpose: Two completed gas wells capable of producing.

Clayton Williams Energy, Inc., State '16-4' #1

Location: Unit D, Sec. 16, Township 22 South, Range 22 East, NMPM

Completed 2/17/06 in the Strawn formation.

Top of perforations: 8312'.

Clayton Williams Energy, Inc., Rocky Arroyo Federal # 1

Location: Unit A, Sec. 8, Township 22 South, Range 22 East, NMPM

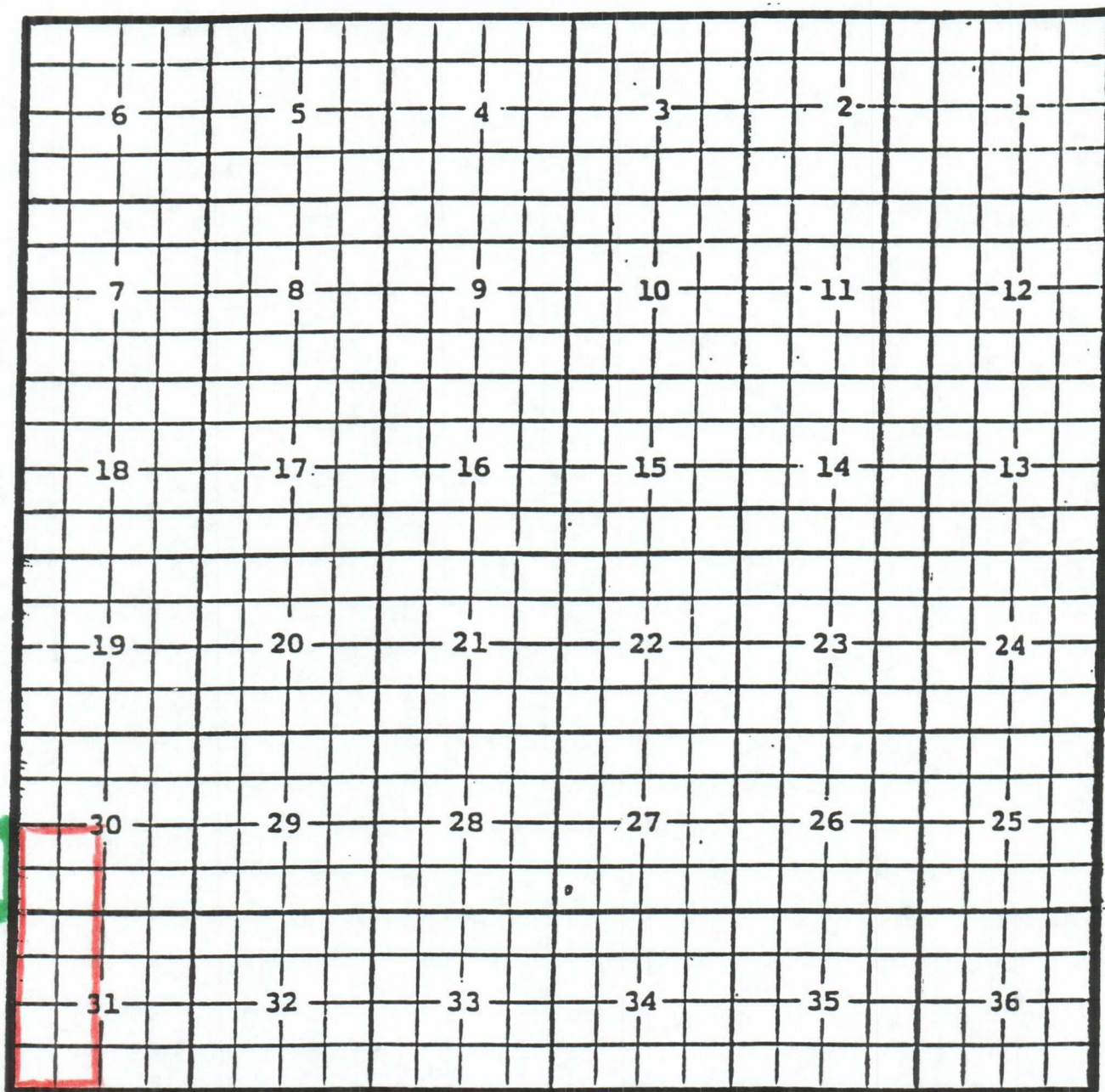
Completed 4/18/06 in the Strawn formation.

Top of perforations: 8280'.

Eddy County, New Mexico

Black River; Atoka, North Gas Pool

TOWNSHIP 23 SOUTH, RANGE 27 EAST, NMPM



Purpose: One completed gas well capable of producing.

Marbob Energy Corporation, TLC State Com. # 1

Location: Unit E, Sec. 31, Township 23 South, Range 27 East, NMPM

Completed 4/26/06 in the Atoka formation.

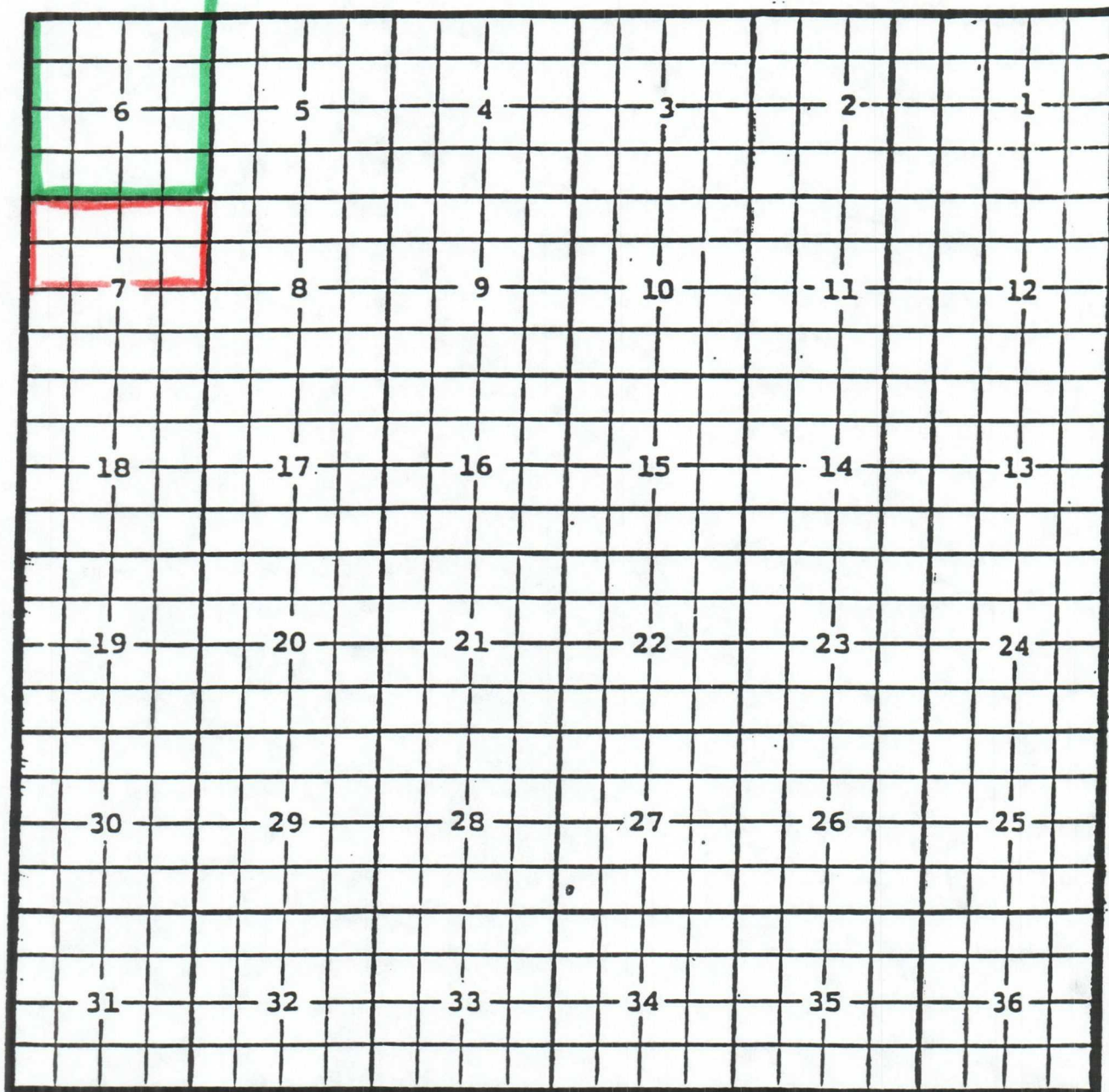
Top of perforations: 11,348'.



Eddy County, New Mexico

Carlsbad; Morrow, East Gas Pool

TOWNSHIP 22 SOUTH, RANGE 28 East, NMPM



Purpose: One completed gas well capable of producing.

Bass Enterprises Production Company, Indian Draw Deep '7' Com. # 1

Location: Unit F, Section 7, Township 22 South, Range 28 East, NMPM

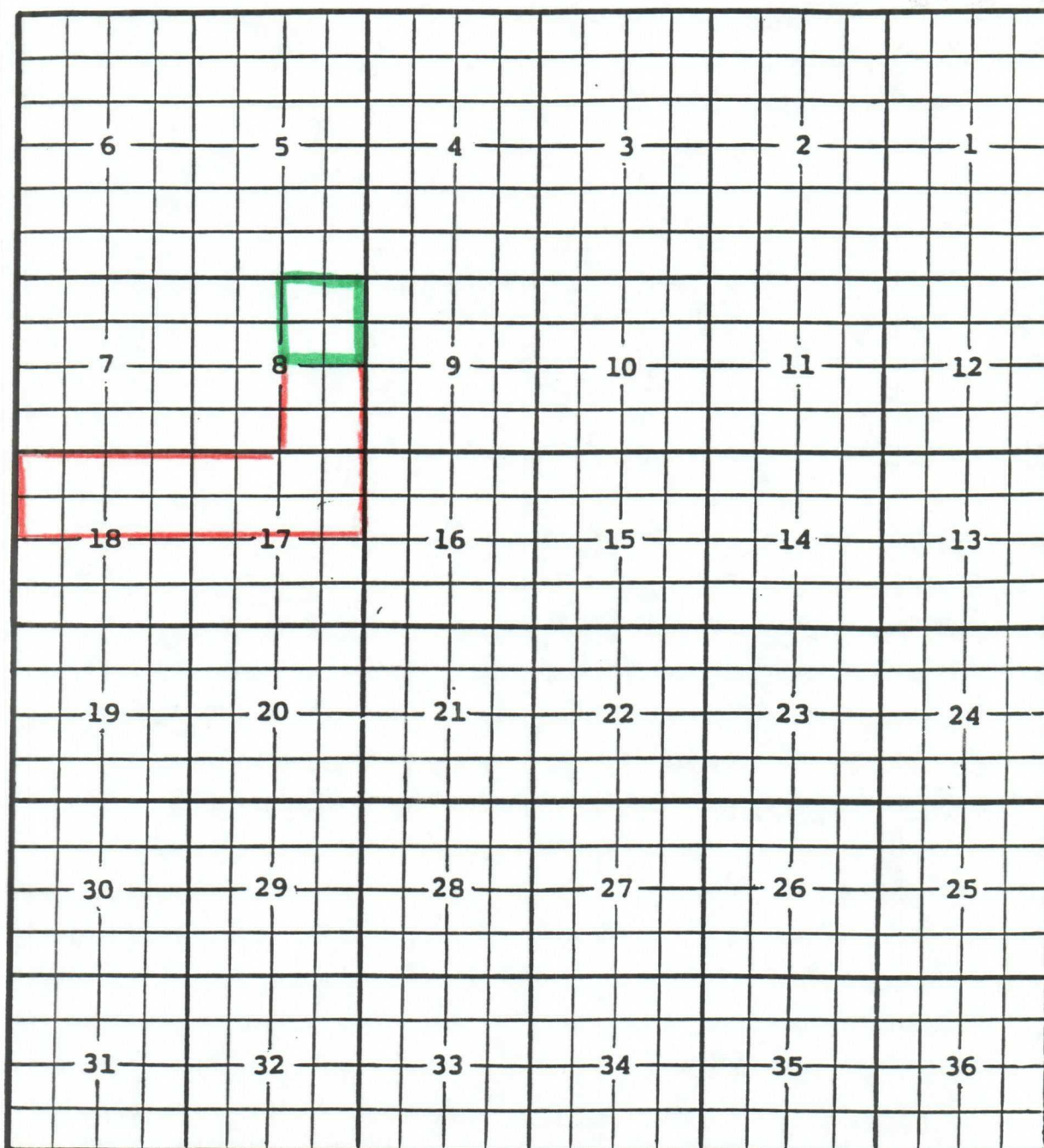
Completed 04/21/06 in the Morrow formation.

Top of perforations: 11,806'.

Eddy County, New Mexico

Cedar Hills; Bone Spring Oil Pool

TOWNSHIP 21 SOUTH, RANGE 27 EAST, NMPM



**Purpose:** One completed oil well capable producing.

**Harvard Petroleum Corporation, Federal 'OO' # 3**

**Location:** Unit G, Sec. 18 Township 21 South, Range 27 East, NMPM

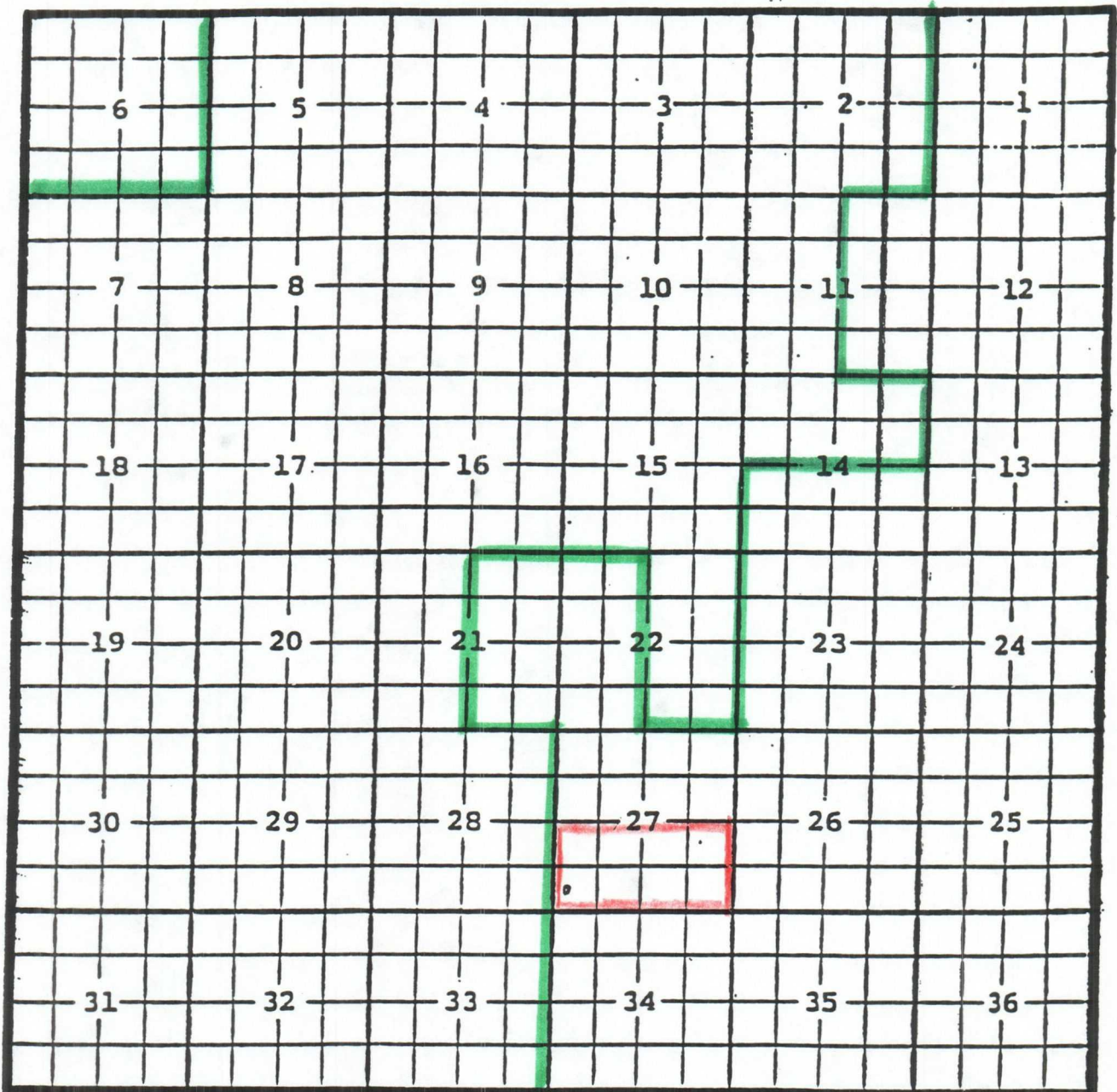
**Completed** 04/29/06 in the Bone Spring formation.

**Top of perforations:** 5016'.



TOWNSHIP 20 SOUTH, RANGE 25 EAST, NMPM

## Cemetary; Morrow Gas Pool



**Purpose:** One completed gas well capable producing.

**Echo Production, Inc., Stiletto '27' Federal # 1**

**Location: Unit M, Sec. 27, Township 20 South, Range 25 East, NMPM**

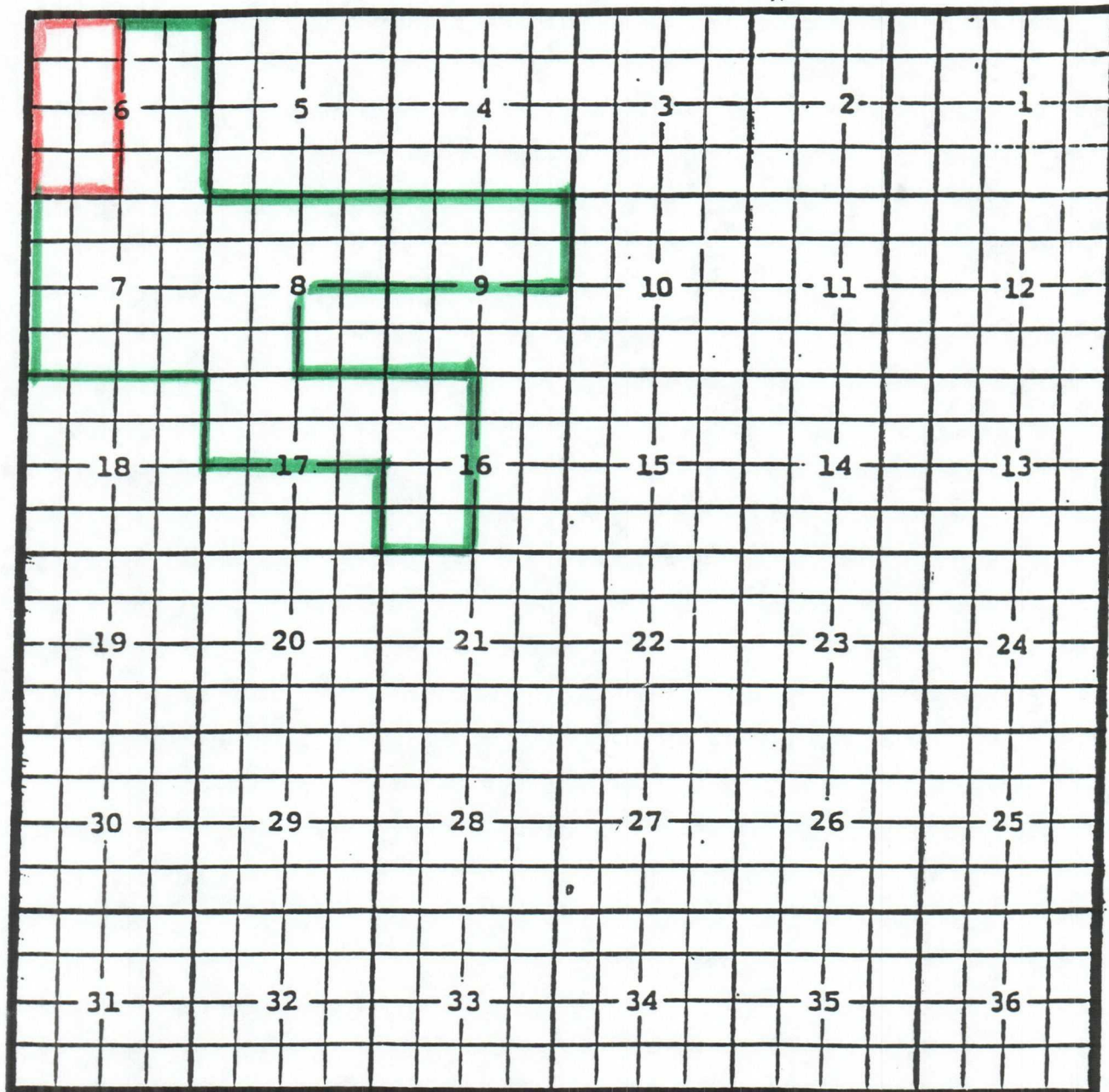
Completed 04/16/06 in the Morrow formation.

**Top of perforations: 9595'.**

Eddy County, New Mexico

Chosa Draw; Morrow Gas Pool

TOWNSHIP 25 SOUTH, RANGE 26 EAST, NMPM



**Purpose:** One completed gas well capable of producing.

**Gruy Petroleum Management Company, Adrienne '6' Federal # 1**

**Location:** Unit C, Section 6, Township 25 South, Range 26 East. NMPM

**Completed on 3/18/06 in the Morrow Spring formation.**

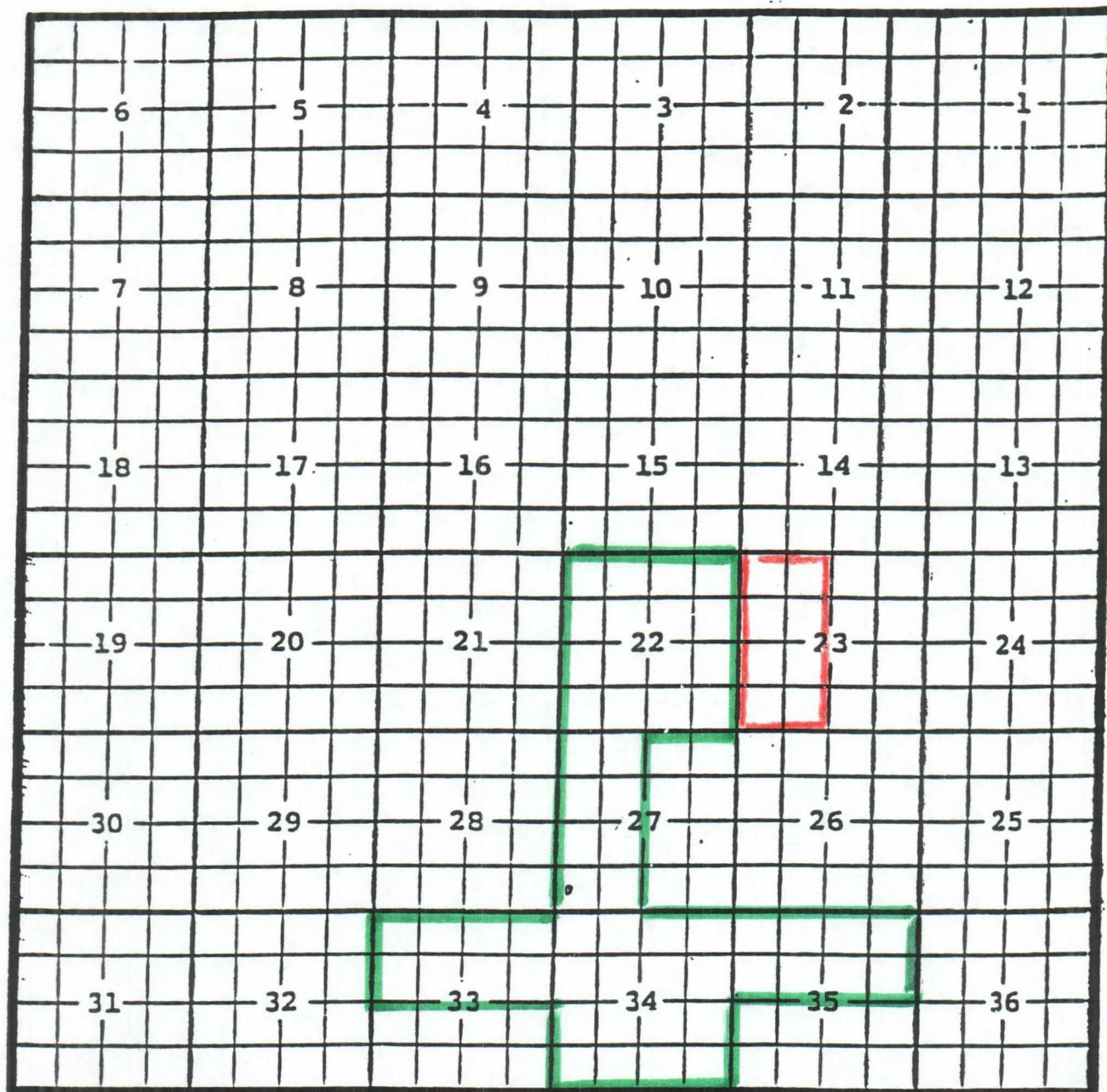
**Top of perforations: 11,676'.**



Eddy, New Mexico

Collins Ranch; Wolfcamp Gas Pool

TOWNSHIP 17 SOUTH, RANGE 24 EAST, NMPM



Purpose: One completed gas well capable of producing.

EOG Resources, Inc., Platte '23' Fee # 2H

Location: Unit N, Section 23, Township 17 South, Range 24 East. NMPM

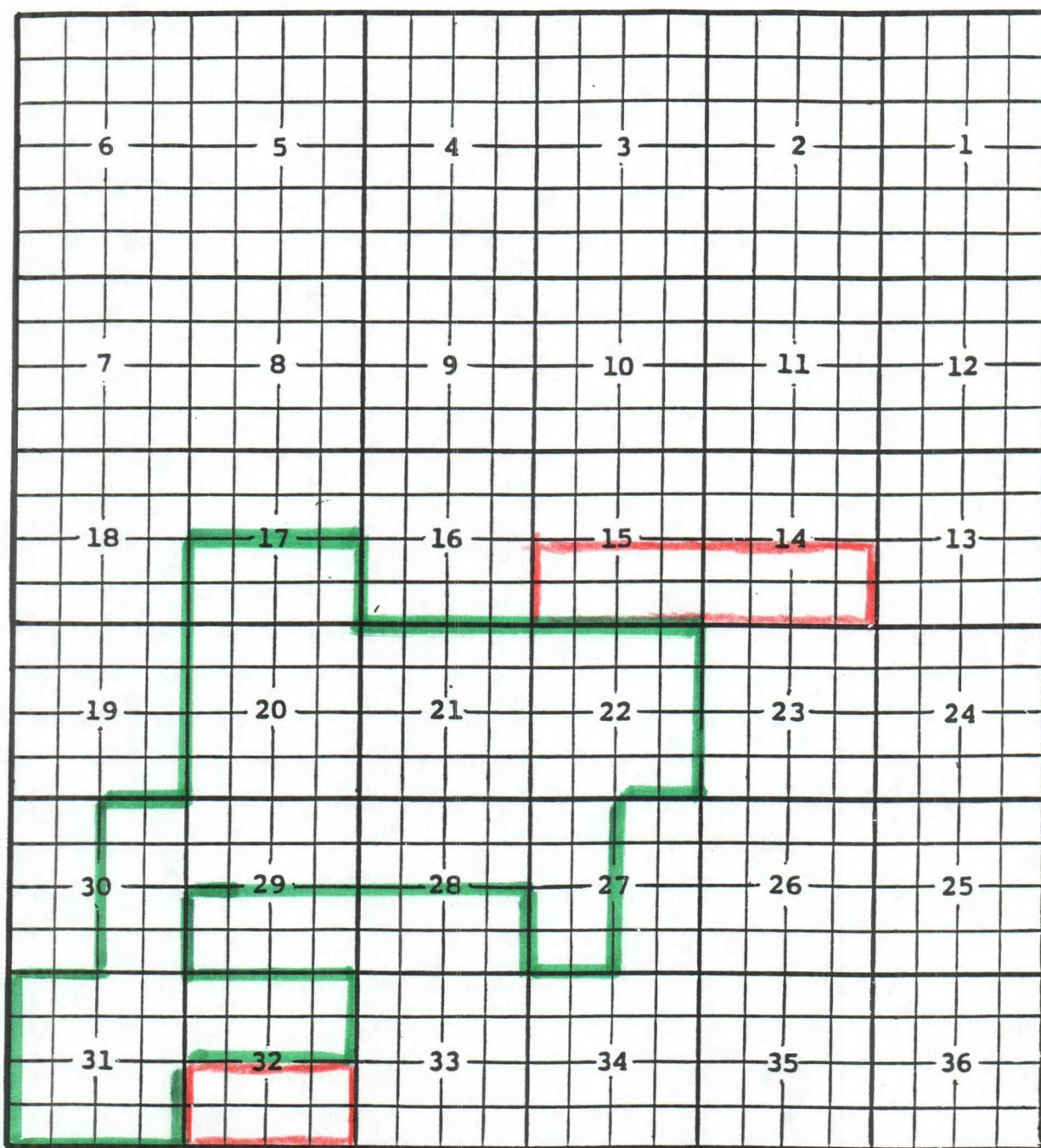
Completed on 5/05/06 in the Wolfcamp formation.

Top of perforations: 5200'.

Eddy County, New Mexico

Cottonwood Creek; Wolfcamp Gas Pool

TOWNSHIP 16 SOUTH, RANGE 25 EAST, NMPM



Purpose: Two completed gas wells capable of producing.

LCX Energy, LLC, '1625' Sallee # 141

Location: Unit M, Sec. 14, (Surface Location)

Township 16 South, Range 25 East, NMPM

Completed 2/16/06 in the Wolfcamp formation

Top of perforations: 5400'.

LCX Energy, LLC, '1625' Federal Com. # 322

Location: Unit I, Sec. 32, Township 16 South, Range 25 East, NMPM

Completed 2/22/06 in the Wolfcamp formation

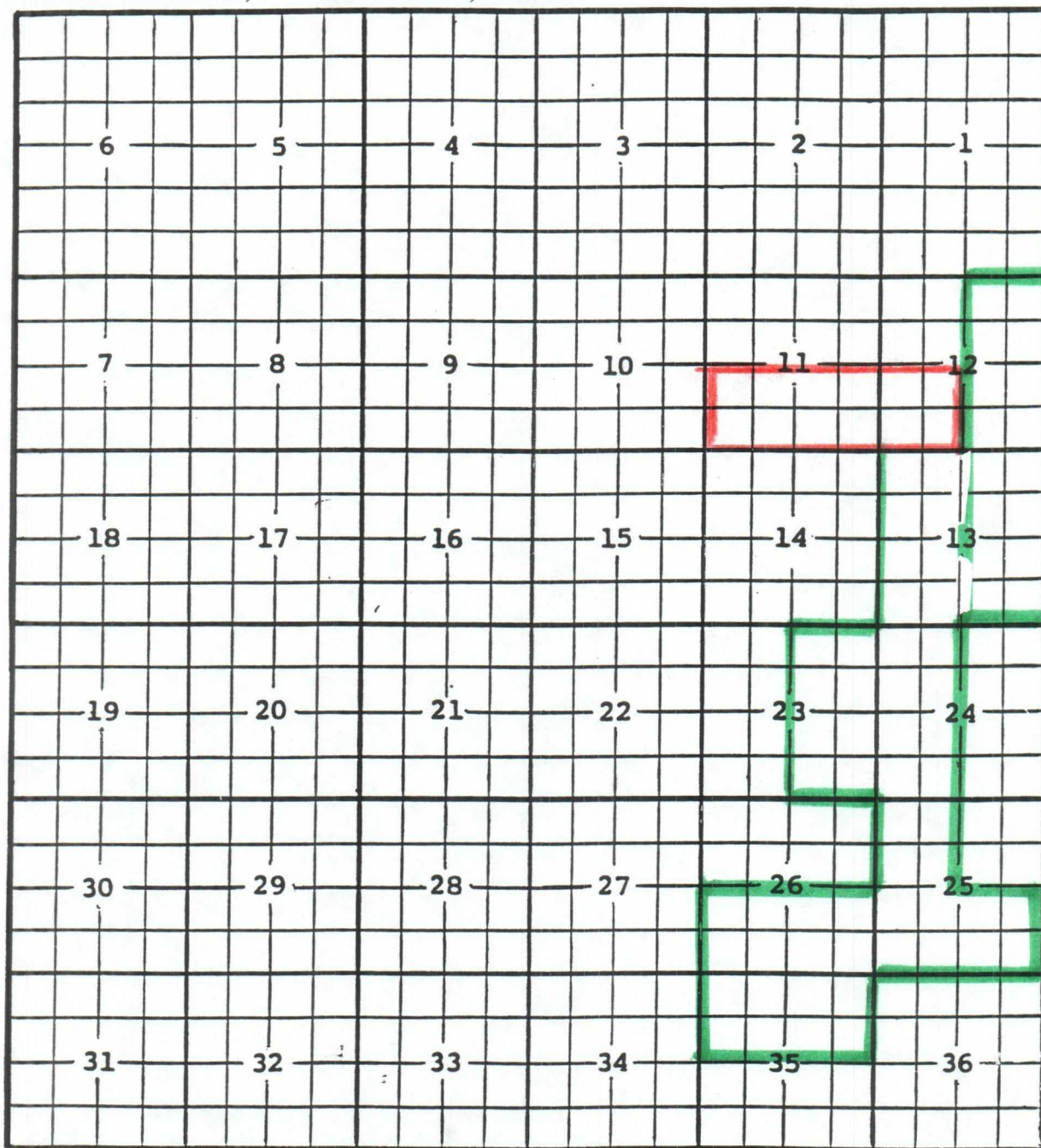
Top of perforations: 5260'.



Eddy County, New Mexico

Cottonwood Creek; Wolfcamp, West Gas Pool

TOWNSHIP 16 SOUTH, RANGE 24 EAST, NMPM



Purpose: One completed gas well capable of producing.

EOG Resources, Inc., Brazos 'B 11' Fee # 1H

Location: Unit I, Sec. 11, Township 16 South, Range 24 East, NMPM  
(Surface location)

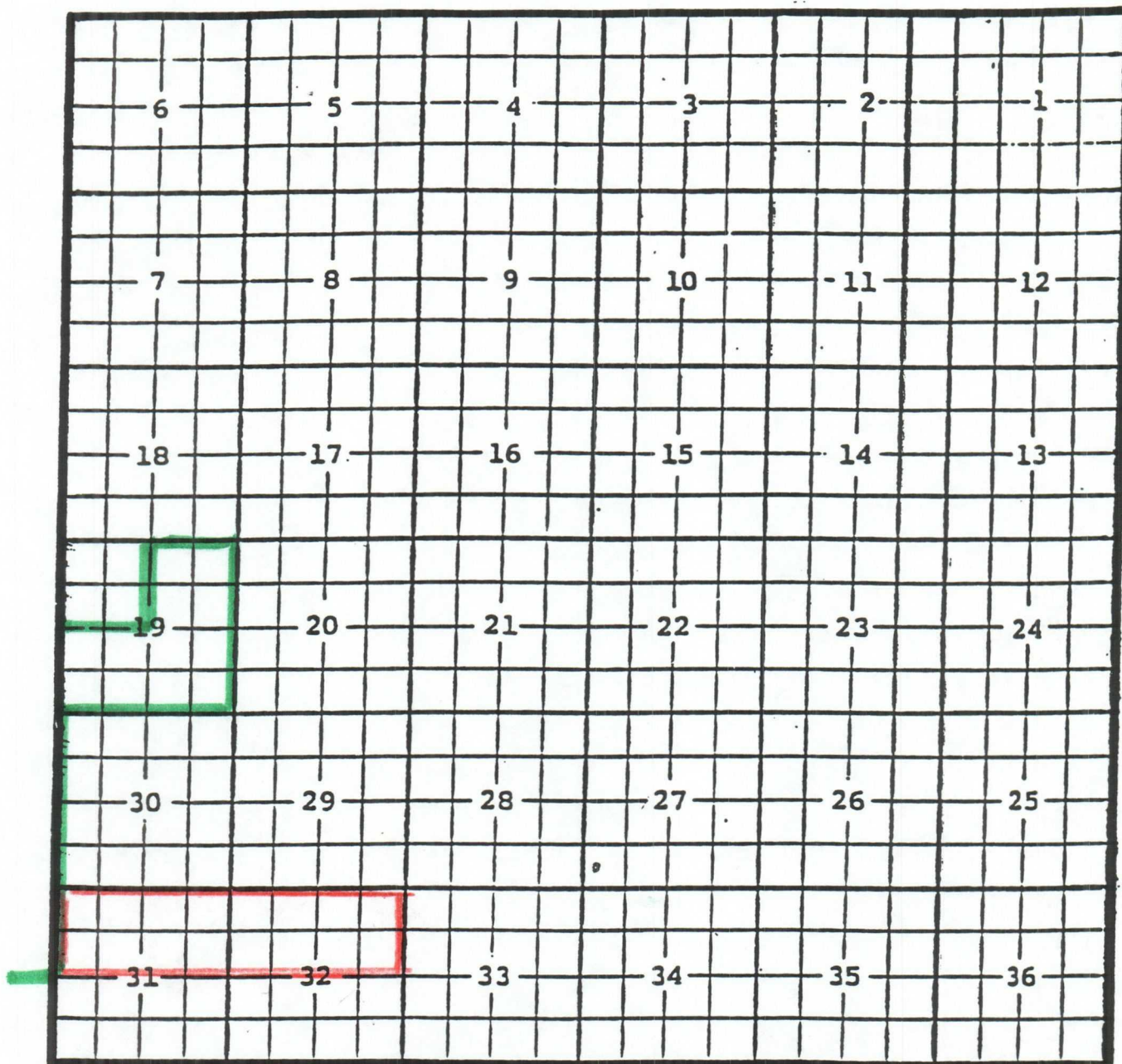
Completed 5/17/06 in the Wolfcamp formation.

Top of perforations: 4875'.

Chaves County, New Mexico

Coyote; Wolfcamp Gas Pool

TOWNSHIP 11 SOUTH, RANGE 27 EAST, NMPM



Purpose: One completed gas well capable of producing.

Yates Petroleum Corporation, Lacrosse Unit # 1

Location: Unit D, Sec. 32, Township 11 South, Range 27 East, NMPM

Completed 3/21/06 in the Wolfcamp formation.

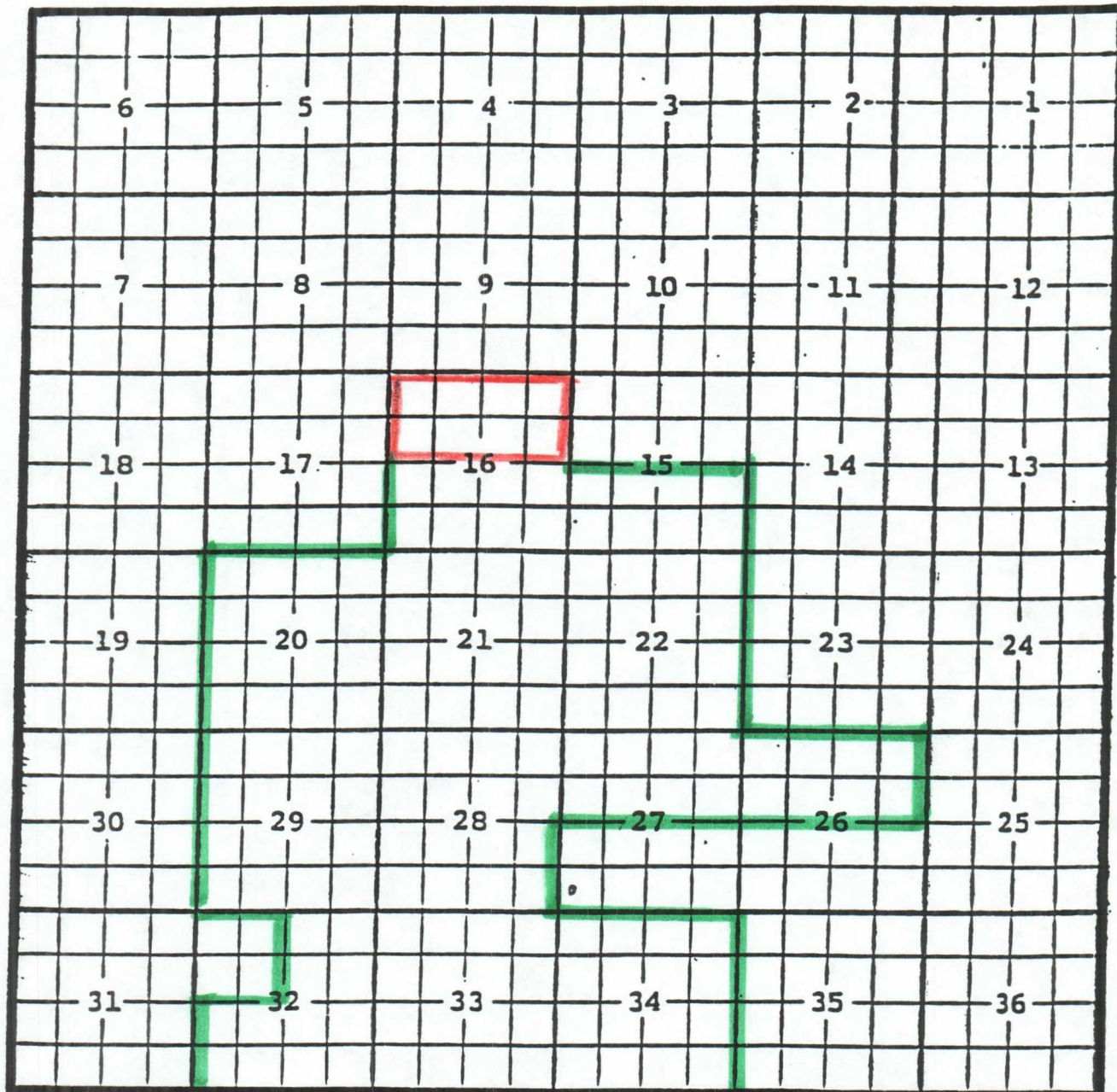
Top of perforations: 5298'.



Eddy County, New Mexico

Dublin Ranch; Morrow Gas Pool

TOWNSHIP 22 SOUTH, RANGE 28 EAST, NMPM



**Purpose:** One completed gas well capable of producing.

**Nadel and Gussman Permian, LLC, Dinero State #5**

**Location:** Unit G, Sec. 16, Township 22 South, Range 28 East, NMPM

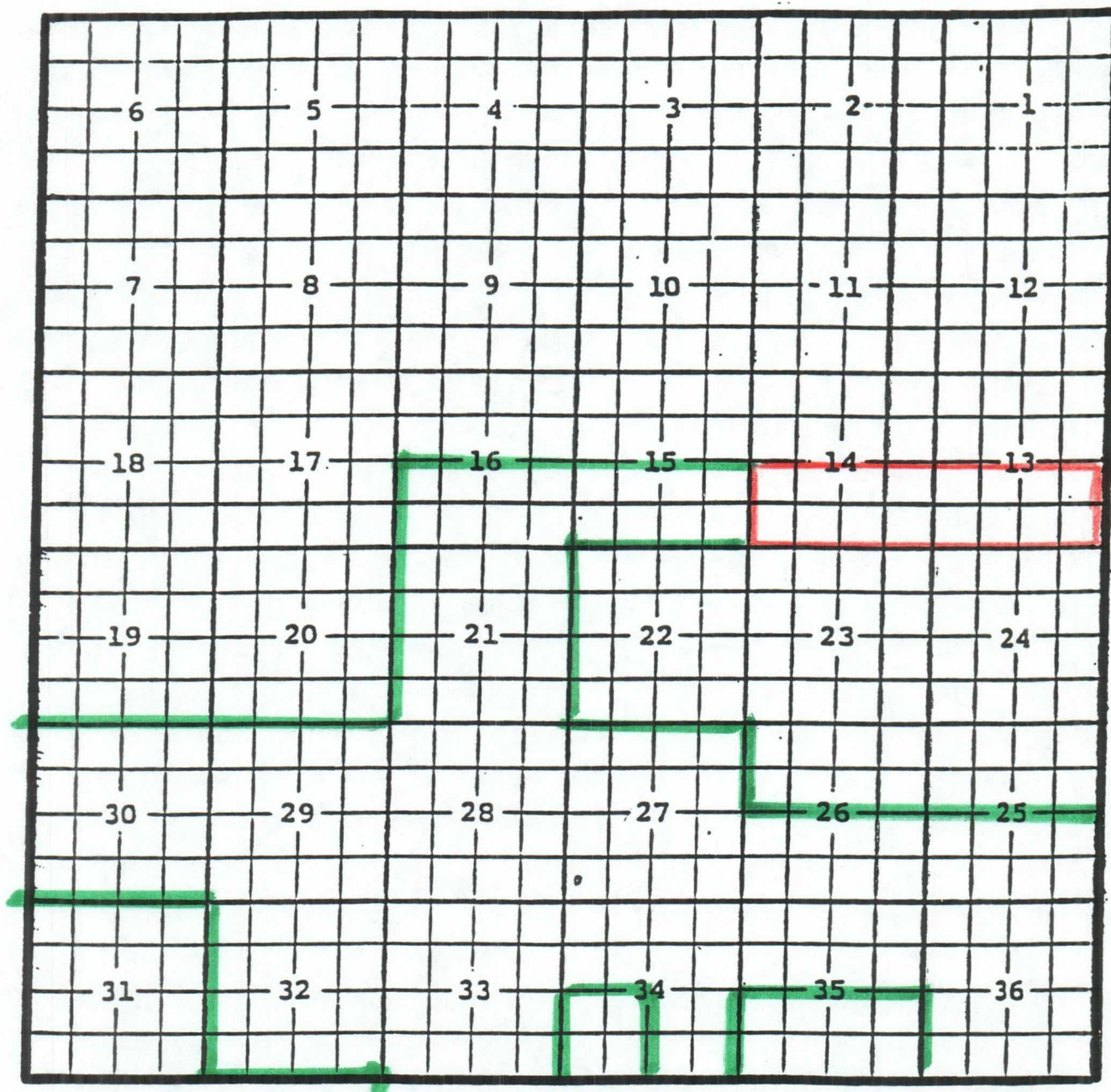
**Completed** 4/25/06 in the Morrow formation.

**Top of perforations:** 12,034'.

Eddy County, New Mexico

Eagle Creek; Strawn Gas Pool

TOWNSHIP 17 SOUTH, RANGE 25 EAST, NMPM



Purpose: One completed gas well capable of producing.

Yates Petroleum Corporation, Frey ' BIR' # 1

Location: Unit P, Sec. 13, Township 17 South, Range 25 East, NMPM

Completed 4/23/06 in the Strawn formation.

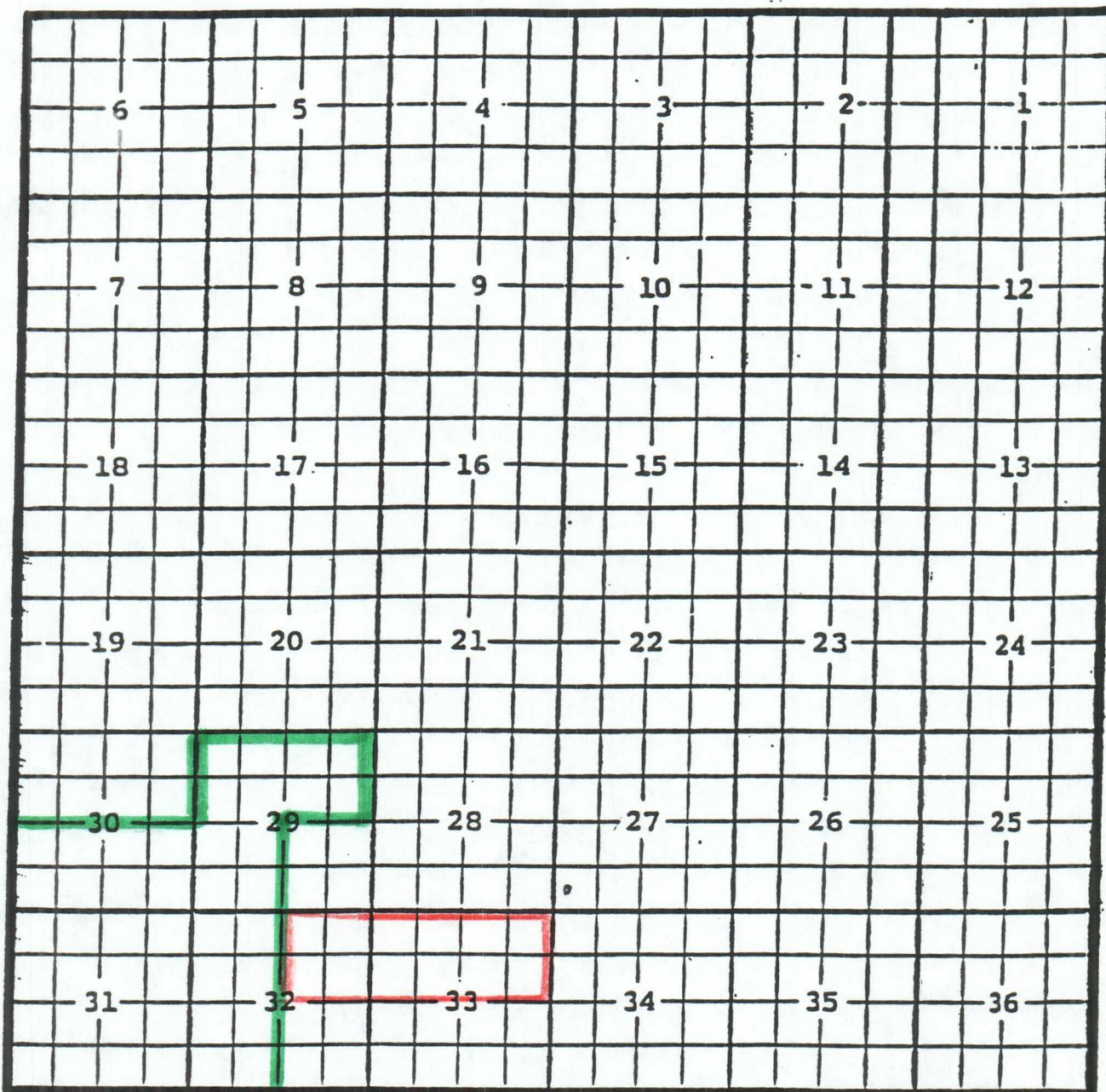
Top of perforations: 7640'.



Eddy County, New Mexico

Eagle Creek; Strawn Gas Pool

TOWNSHIP 17 SOUTH, RANGE 26 EAST, NMPM



**Purpose:** One completed gas well capable of producing.

**Yates Petroleum Corporation, Kennedy 'JQ' #2**

**Location:** Unit B, Sec. 33, Township 17 South, Range 26 East, NMPM

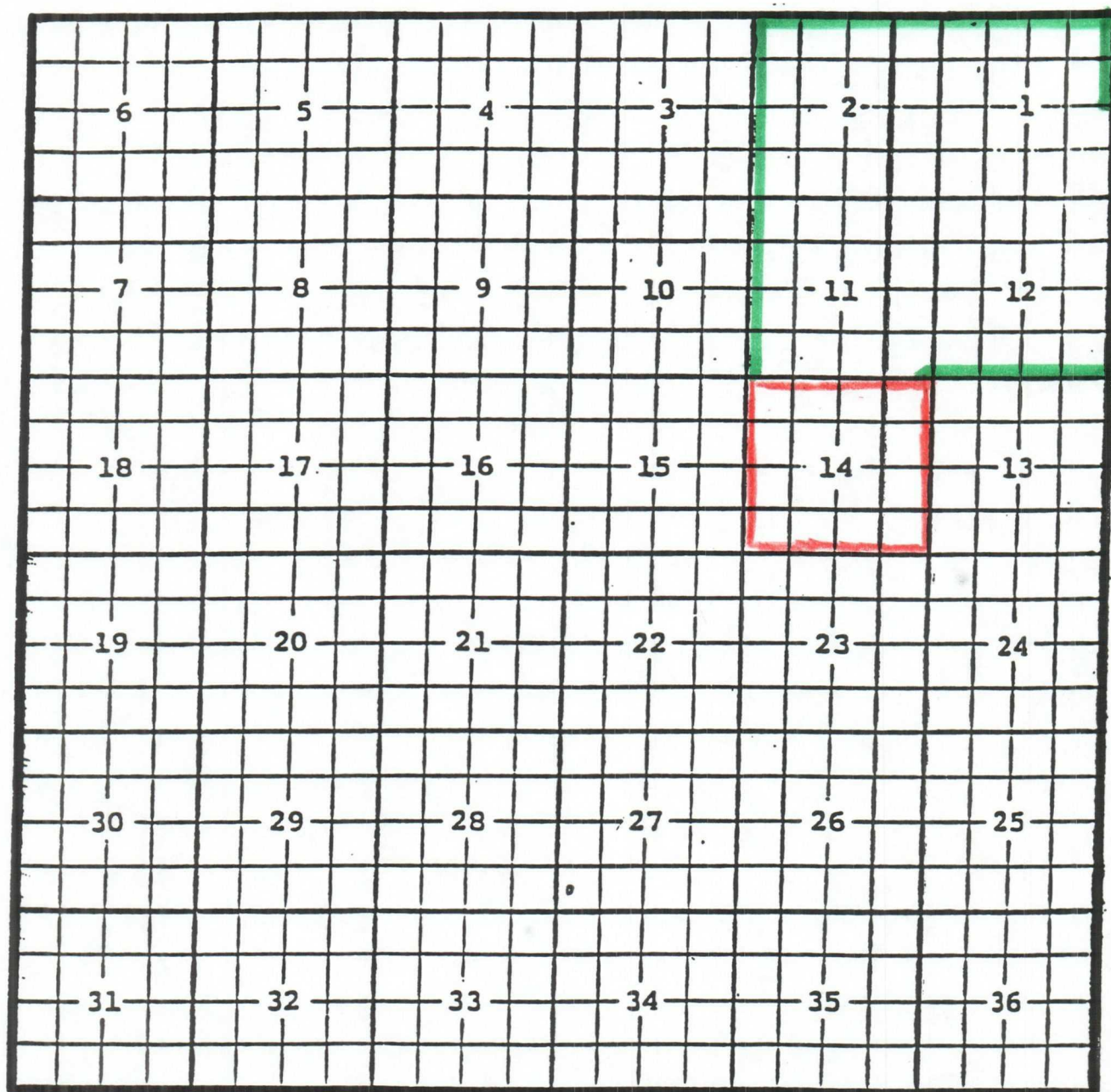
**Completed** 4/28/06 in the Strawn formation.

**Top of perforations:** 8202'.

Eddy County, New Mexico

Empire; Morrow, South Gas Pool

TOWNSHIP 17 SOUTH, RANGE 28 EAST, NMPM



Purpose: One completed gas well capable of producing.

Murchsion Oil & Gas, Inc., Puma # 1

Location: Unit B, Sec. 14, Township 17 South, Range 28 East, NMPM

Completed 5/30/06 the Morrow formation.

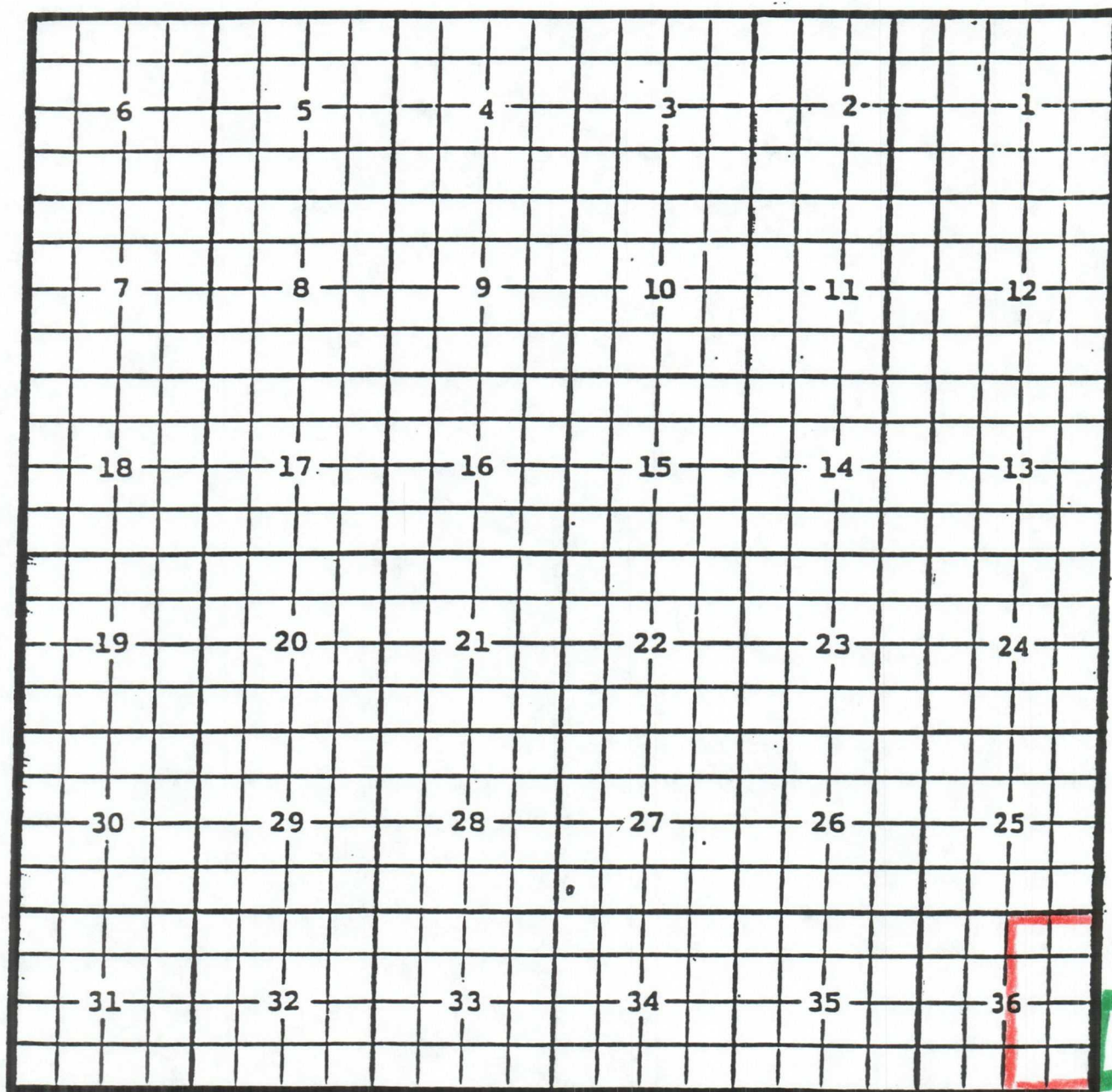
Top of perforations: 9969'.



Eddy County, New Mexico

Gatuna Canyon; Bone Spring Oil Pool

TOWNSHIP 19 SOUTH, RANGE 30 EAST, NMPM



**Purpose:** One completed oil well capable of producing.

**Marbob Energy Corporation, Salada Vista State # 1**

**Location:** Unit A, Sec. 36, Township 19 South, Range 30 East, NMPM

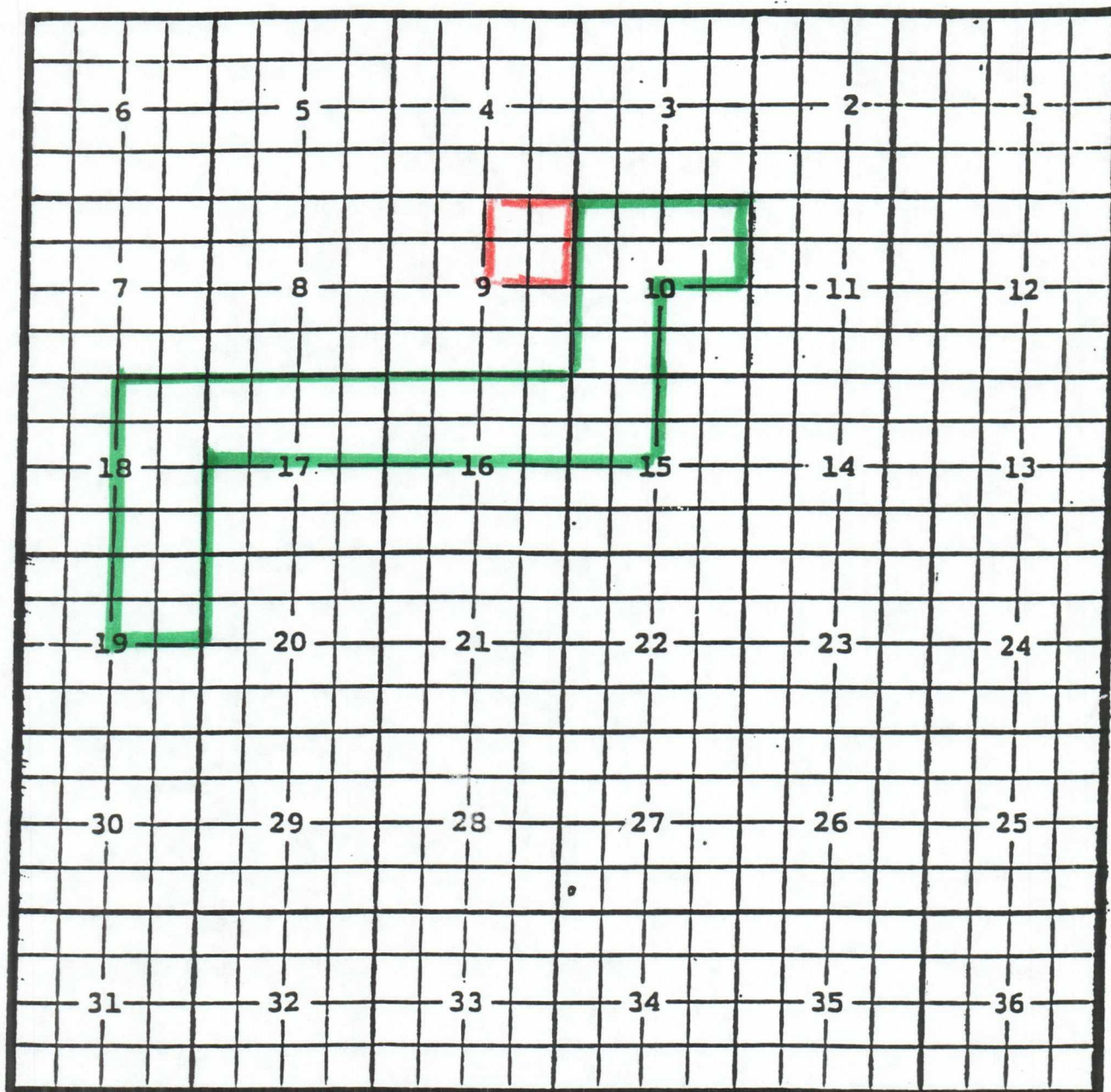
**Completed 06/07/06 the Bone Spring formation.**

**Top of perforations: 8800'.**

Eddy County, New Mexico

Henshaw; Wolfcamp, Southeast Oil Pool

TOWNSHIP 17 SOUTH, RANGE 31 EAST, NMPM



**Purpose:** One completed oil well capable of producing.

**Marbob Energy Corporation, Crow Federal #1**

**Location:** Unit A, Sec. 9, Township 17 South, Range 31 East, NMPM

**Completed** 5/31/06 in the Wolfcamp formation.

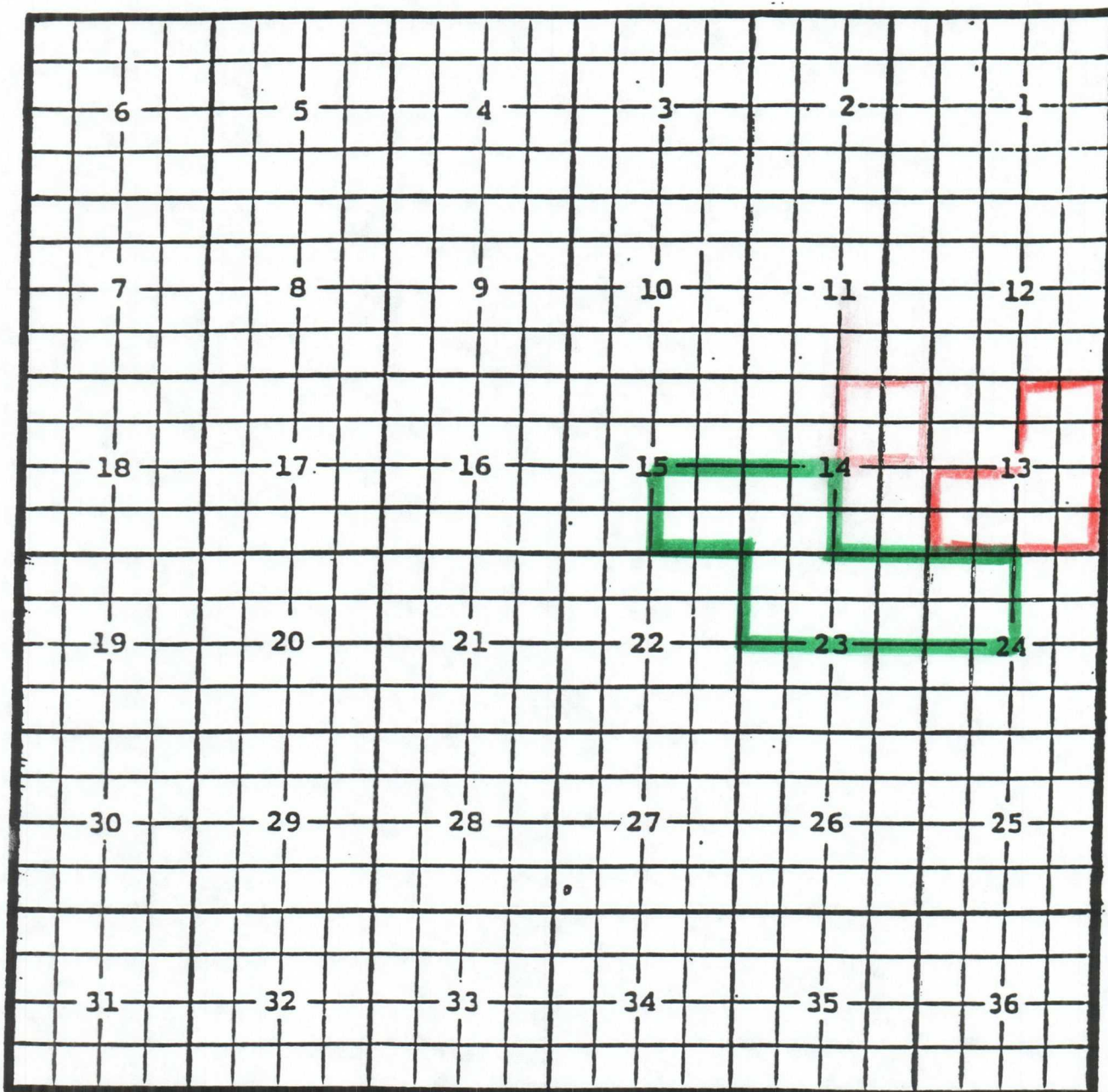
**Top of perforations:** 8413'.



Eddy County, New Mexico

Lusk; Bone Spring, West Oil Pool

TOWNSHIP 19 SOUTH, RANGE 31 EAST, NMPM



Purpose: One completed oil well capable of producing.

Marbob Energy Corporation, Trapper '13' Federal # 2

Location: Unit A, Sec. 13, Township 19 South, Range 31 East, NMPM

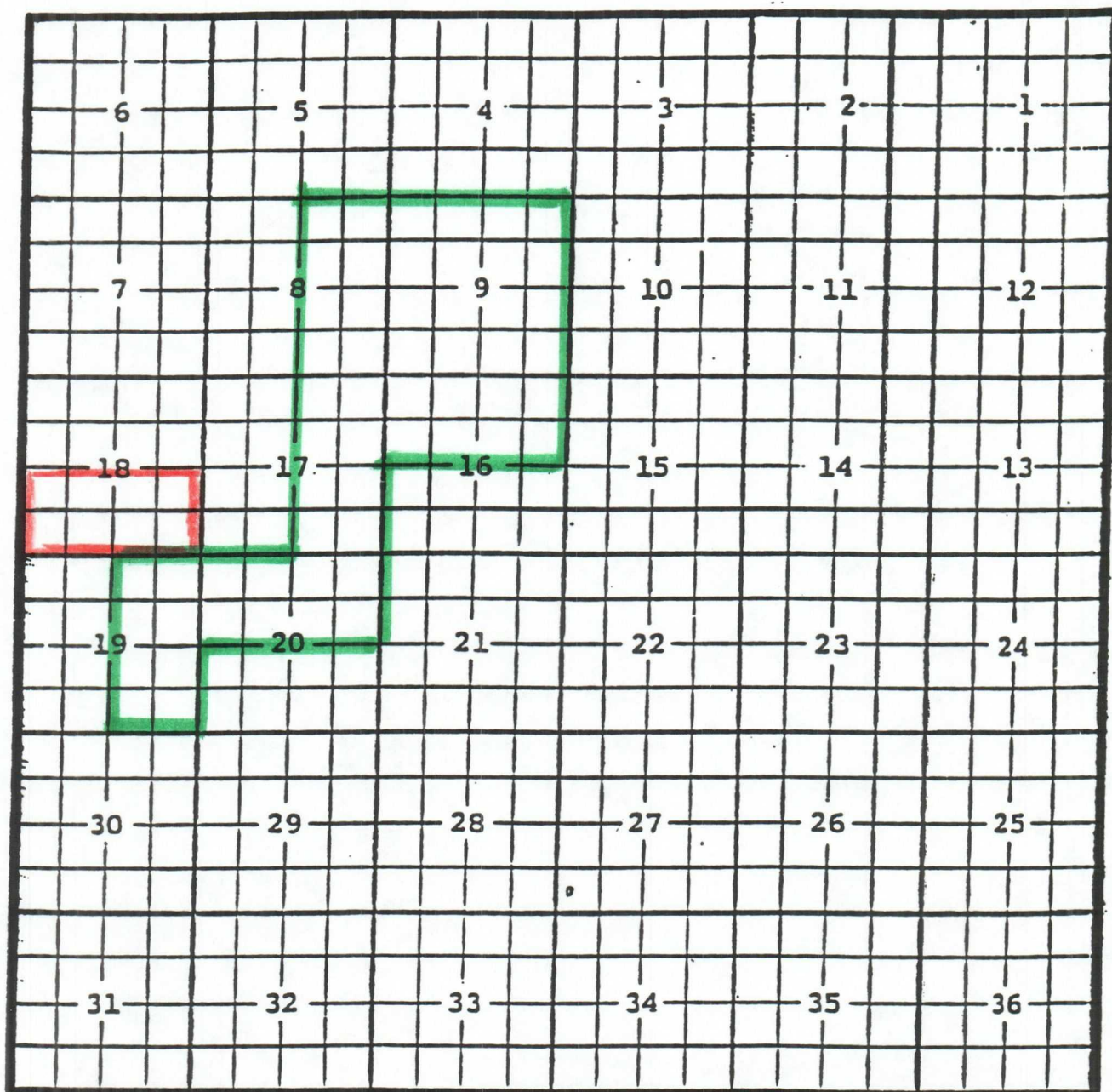
Completed 5/18/06 in the Bone Spring formation

Top of perforations: 10,234'.

Eddy County, New Mexico

Malaga; Morrow, West Gas Pool

TOWNSHIP 24 SOUTH, RANGE 28 EAST, NMPM



Purpose: One completed gas well capable of producing.

Marbob Energy Corporation, Congo Federal # 1

Location: Unit P, Sec. 18, Township 24 South, Range 28 East, NMPM

Completed 2/01/06 in the Morrow formation

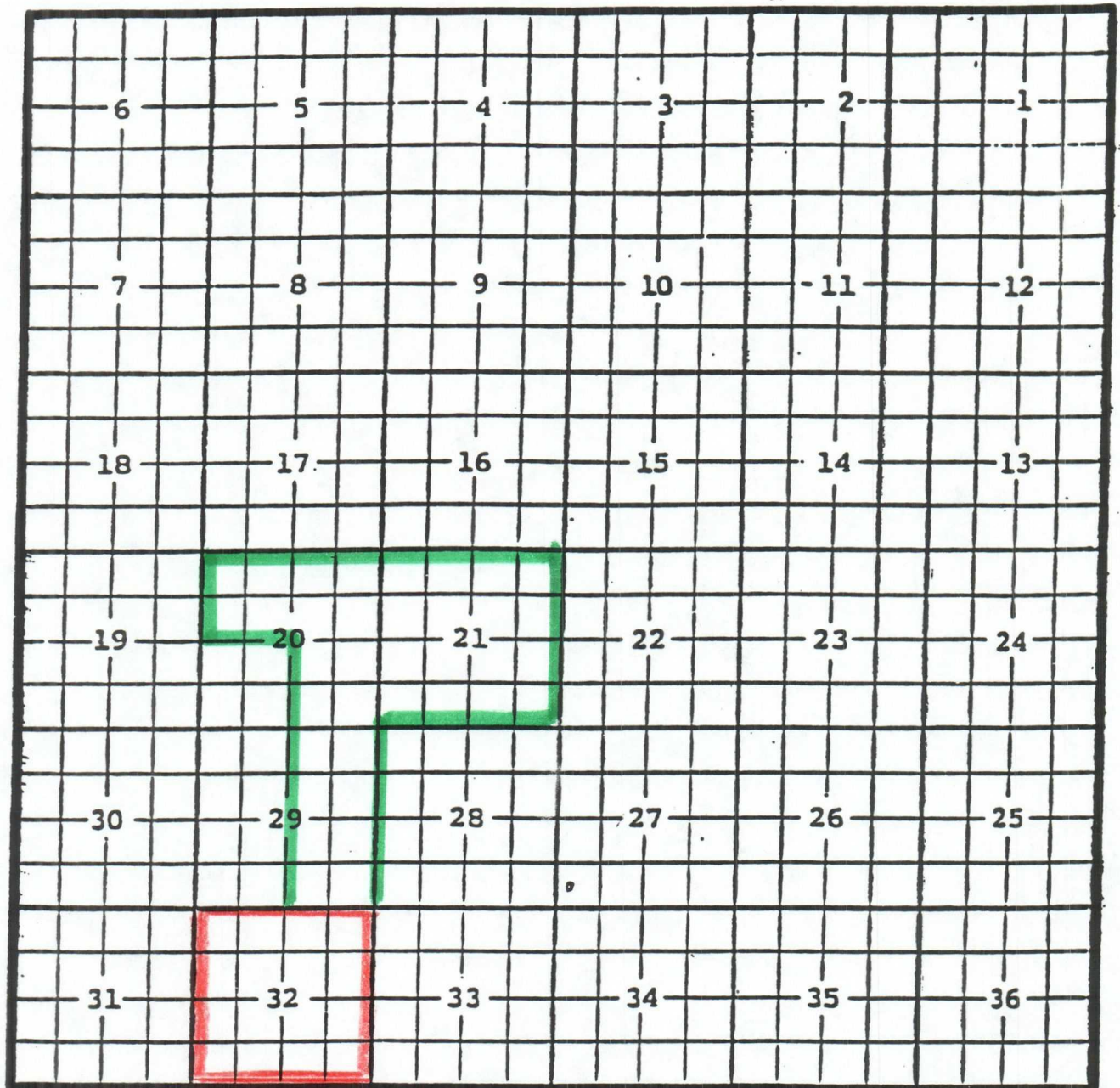
Top of perforations: 12,074'.



Eddy County, New Mexico

McMillan; Atoka Gas Pool

TOWNSHIP 19 SOUTH, RANGE 27 EAST, NMPM



Purpose: One completed gas well capable of producing.

Marbob Energy Corporation, Pecos '32' State #3

Location: Unit N, Sec. 32, Township 19 South, Range 27 East, NMPM

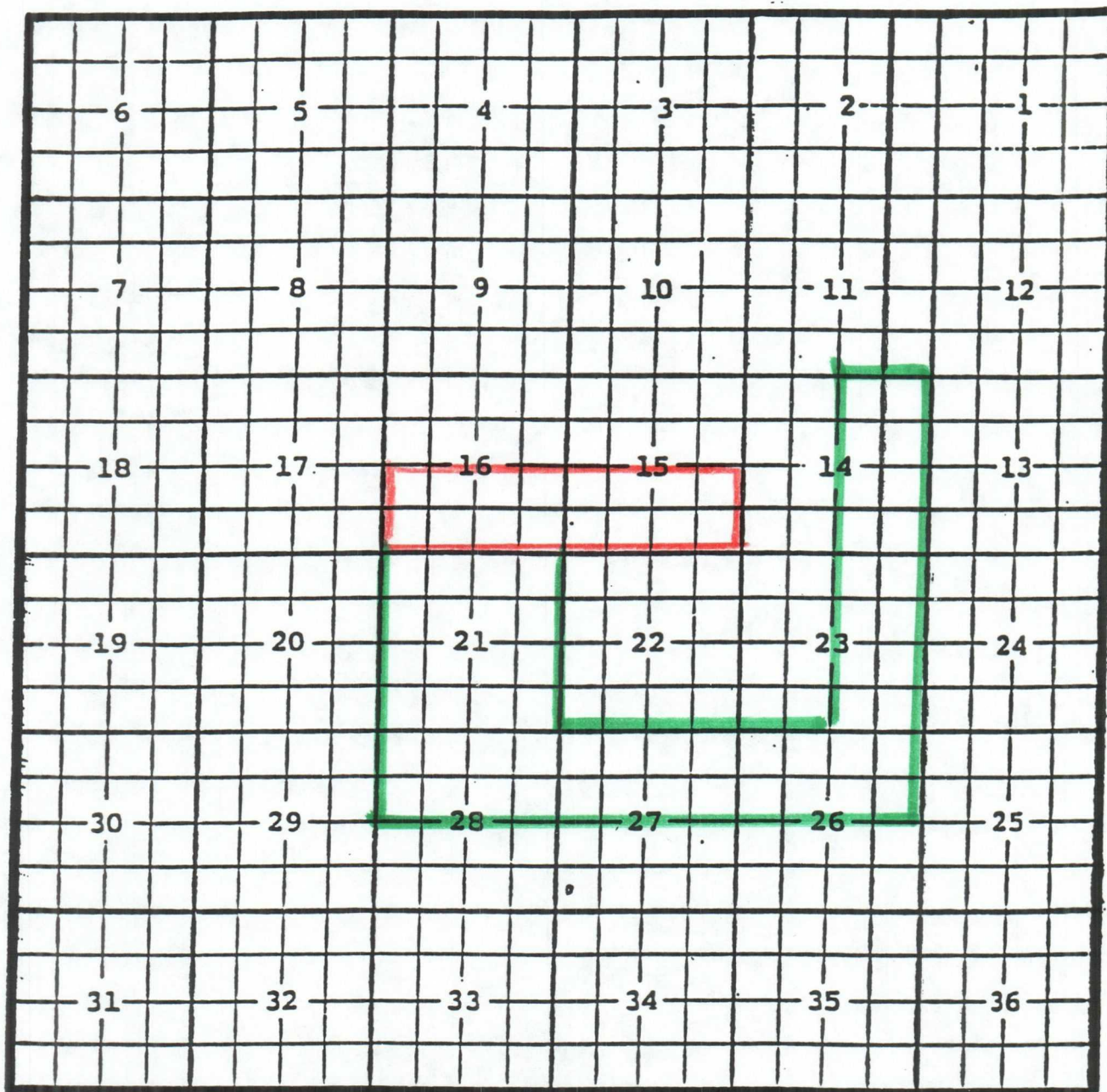
Completed 03/01/06 in the Atoka formation

Top of perforations: 9655'.

Eddy County, New Mexico

Otis; Atoka Gas Pool

TOWNSHIP 22 SOUTH, RANGE 27 EAST, NMPM



**Purpose:** One completed gas well capable of producing.

**Cimerex Energy Co. of Colorado, Forni # 5**

**Location:** Unit J, Sec. 15, Township 22 South, Range 27 East, NMPM

**Completed** 03/24/06 in the Atoka formation.

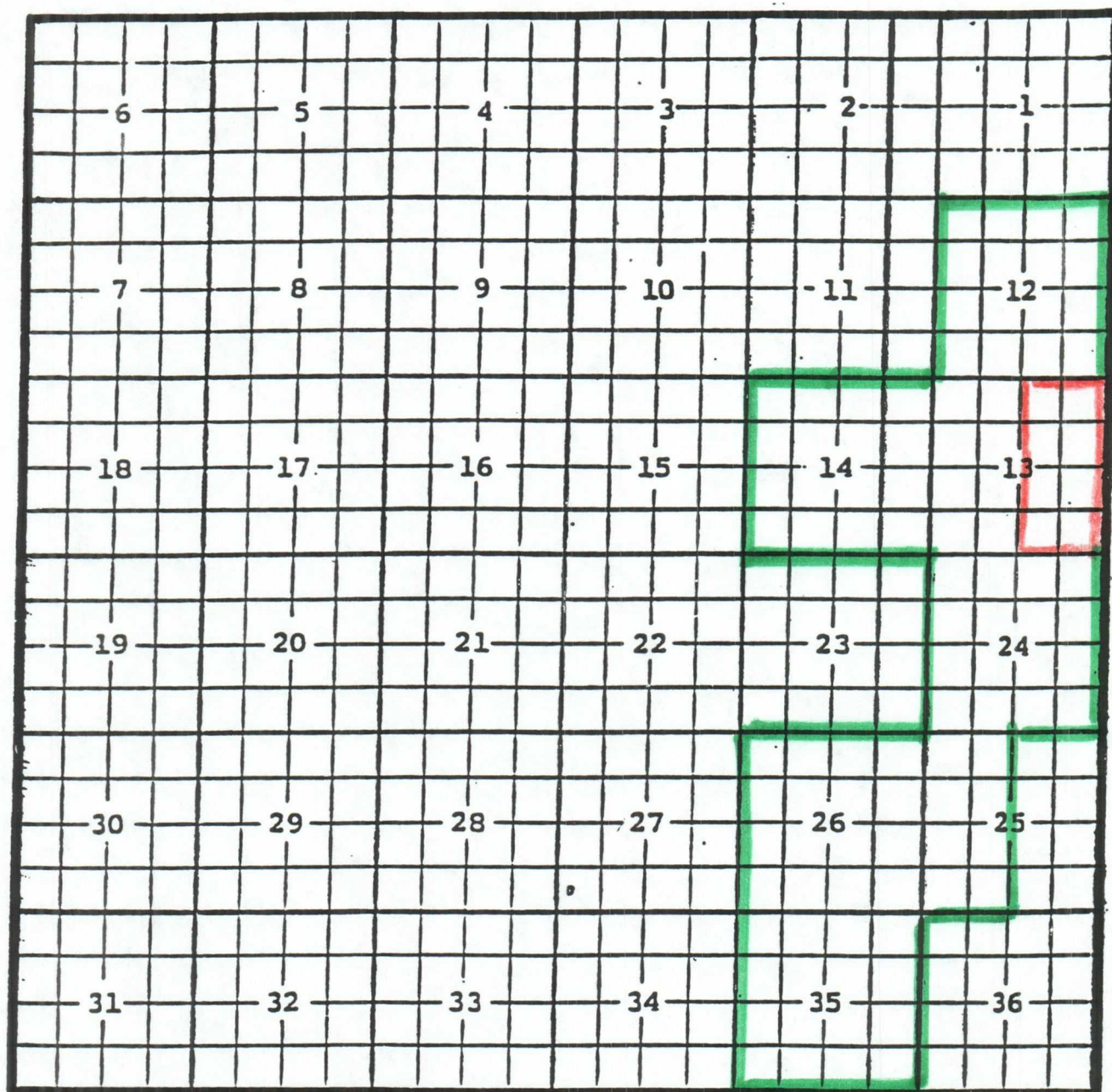
**Top of perforations:** 10,921'.



Eddy County, New Mexico

Otis; Morrow Gas Pool

TOWNSHIP 22 SOUTH, RANGE 27 EAST, NMPM



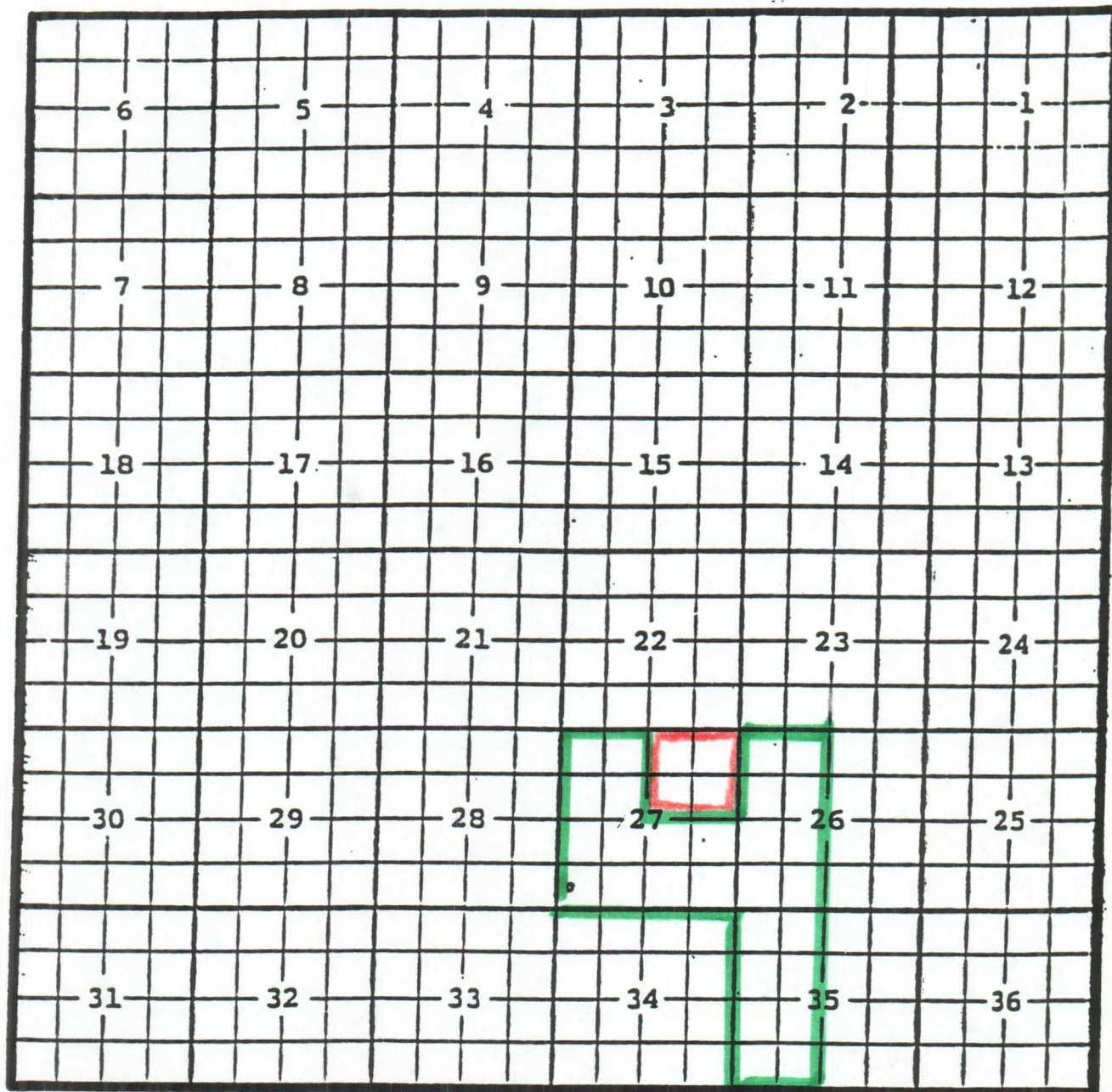
Purpose: One completed gas well capable of producing.

Devon Energy Corporation, LP, Indian Draw '13' Federal # 3

Location: Unit A, Sec. 13, Township 22 South, Range 27 East, NMPM

Completed 05/13/06 in the Morrow formation.

Top of perforations: 11,630'.

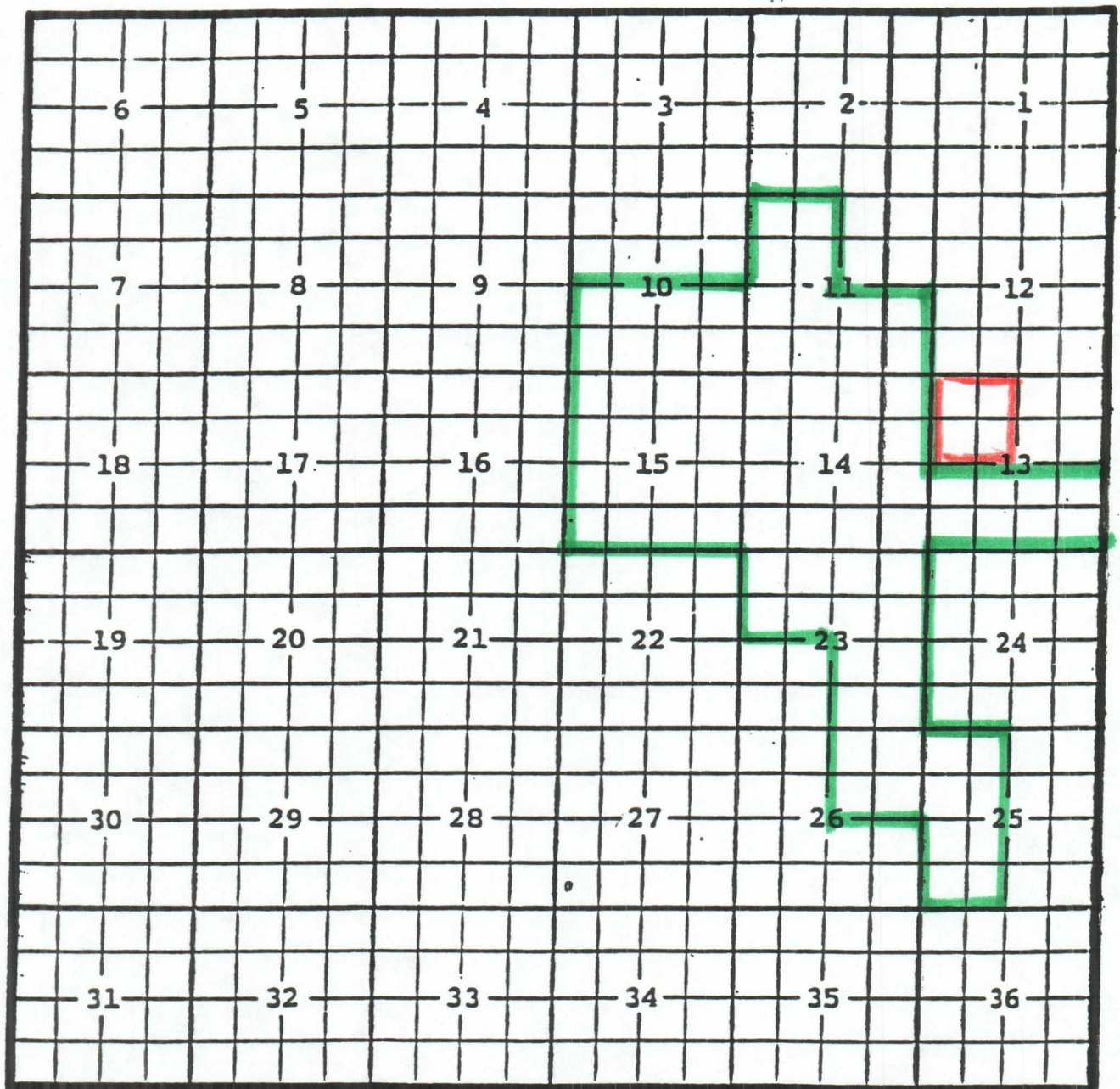




Eddy County, New Mexico

Pierce Crossing; Bone Spring, East Oil Pool

TOWNSHIP 24 SOUTH, RANGE 29 EAST, NMPM



**Purpose:** One completed oil well capable of producing.

**Yates Petroleum Corporation, Corral Draw 'AQH' Federal # 2**

**Location:** Unit F, Sec. 13, Township 24 South, Range 29 East, NMPM

**Completed on 04/12/06 in the Bone Spring formation.**

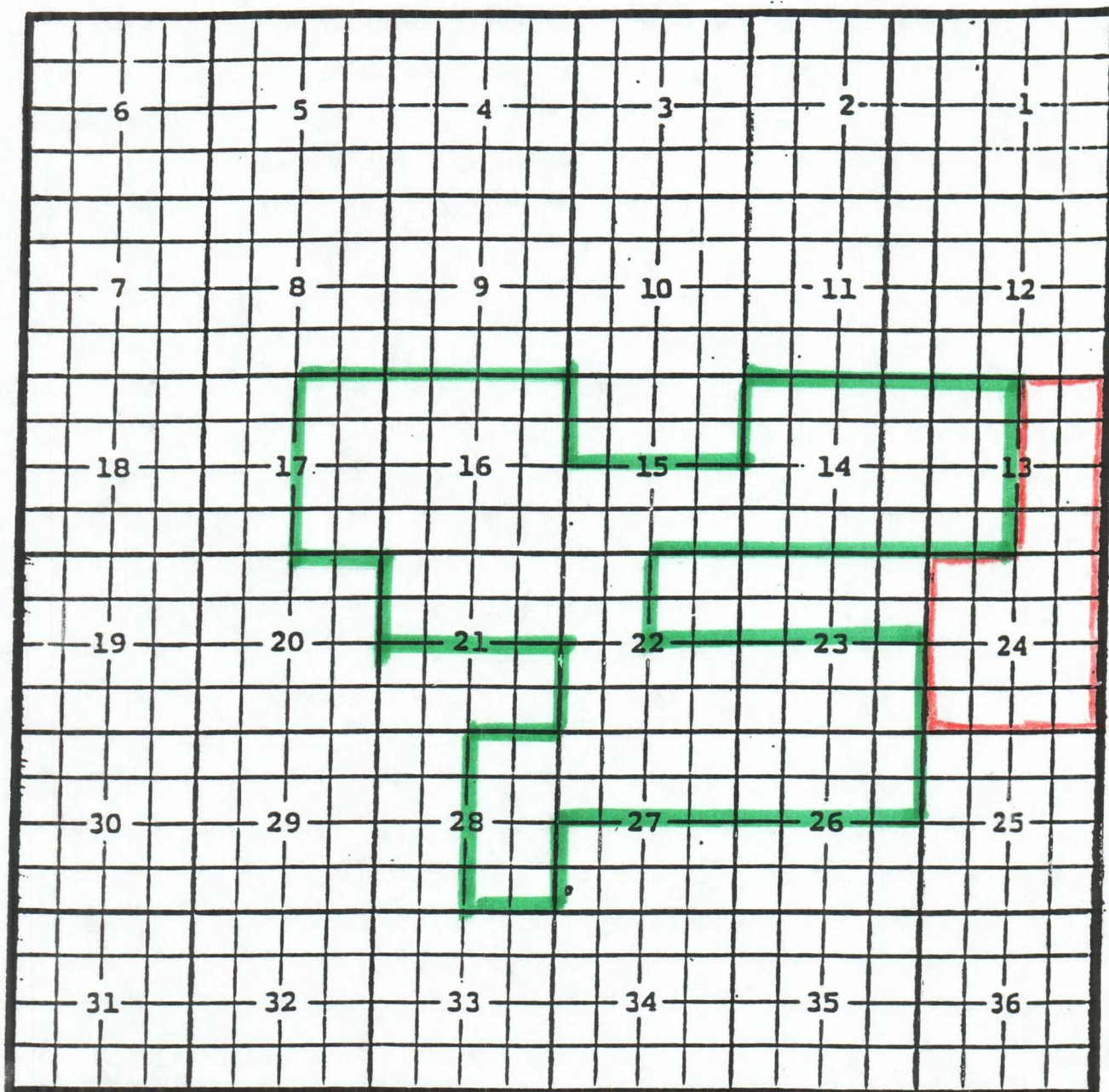
**Top of perforations: 8092'.**



Eddy County, New Mexico

Red-Lake; Atoka-Morrow Gas Pool

TOWNSHIP 18 SOUTH, RANGE 27 EAST, NMPM



Purpose: Two completed gas wells capable of producing.

*Whiptail*

Yates Drilling Company, W. State Com. # 1

Location: Unit A, Sec. 24, Township 18 South, Range 27 East, NMPM

Completed 05/19/06 in the Atoka-Morrow formation.

Top of perforations: 10,200'.

OXY USA WTP Limited Partnership, OXY Whiptail State # 1

Location: Unit O, Sec. 13, Township 18 South, Range 27 East, NMPM

Completed 03/01/06 in the Atoka-Morrow formation.

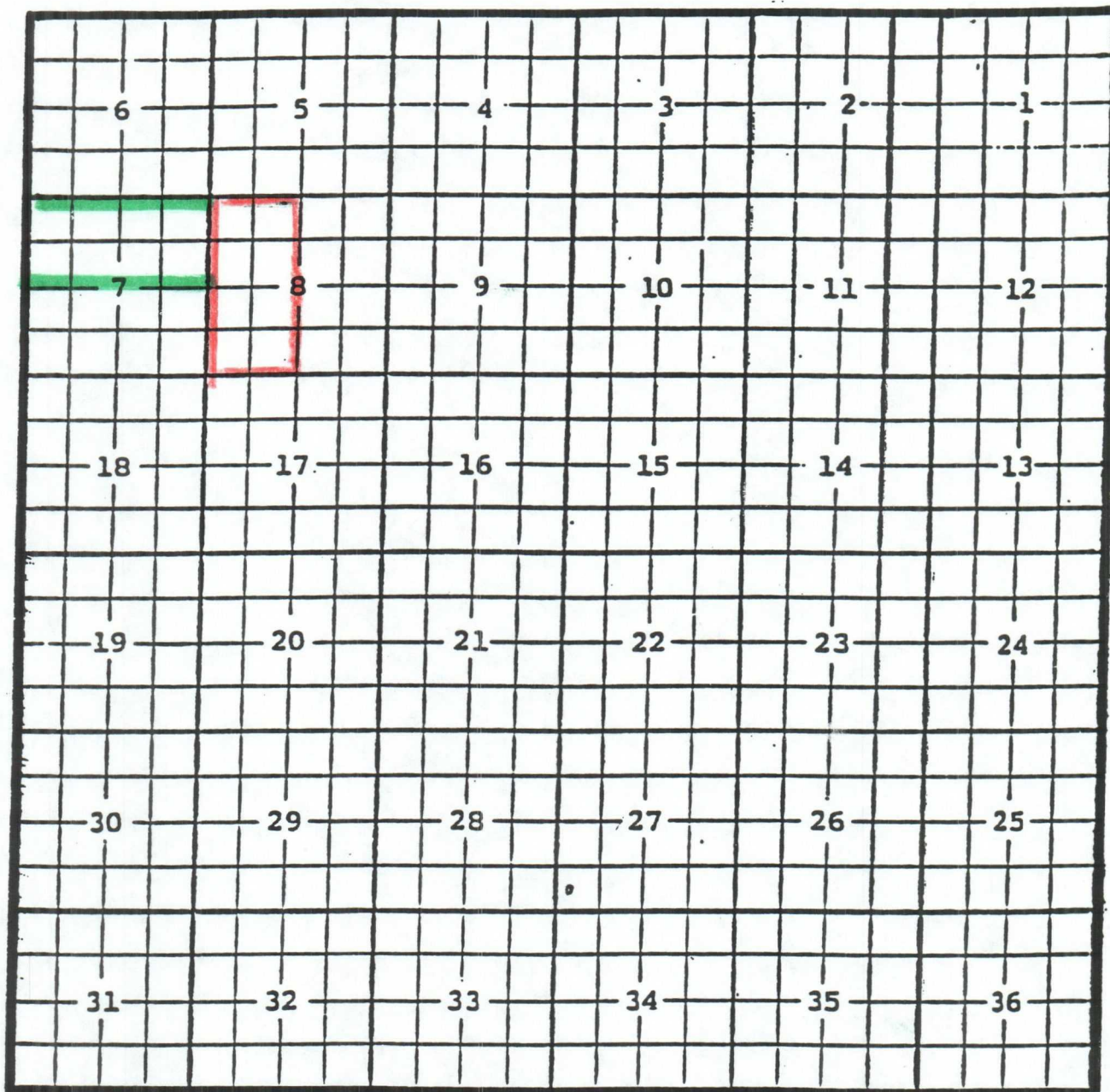
Top of perforations: 10,150'.



Eddy County, New Mexico

Sand Tank; Bone Spring Oil Pool

TOWNSHIP 18 SOUTH, RANGE 30 EAST, NMPM



Purpose: One completed oil well capable of producing.

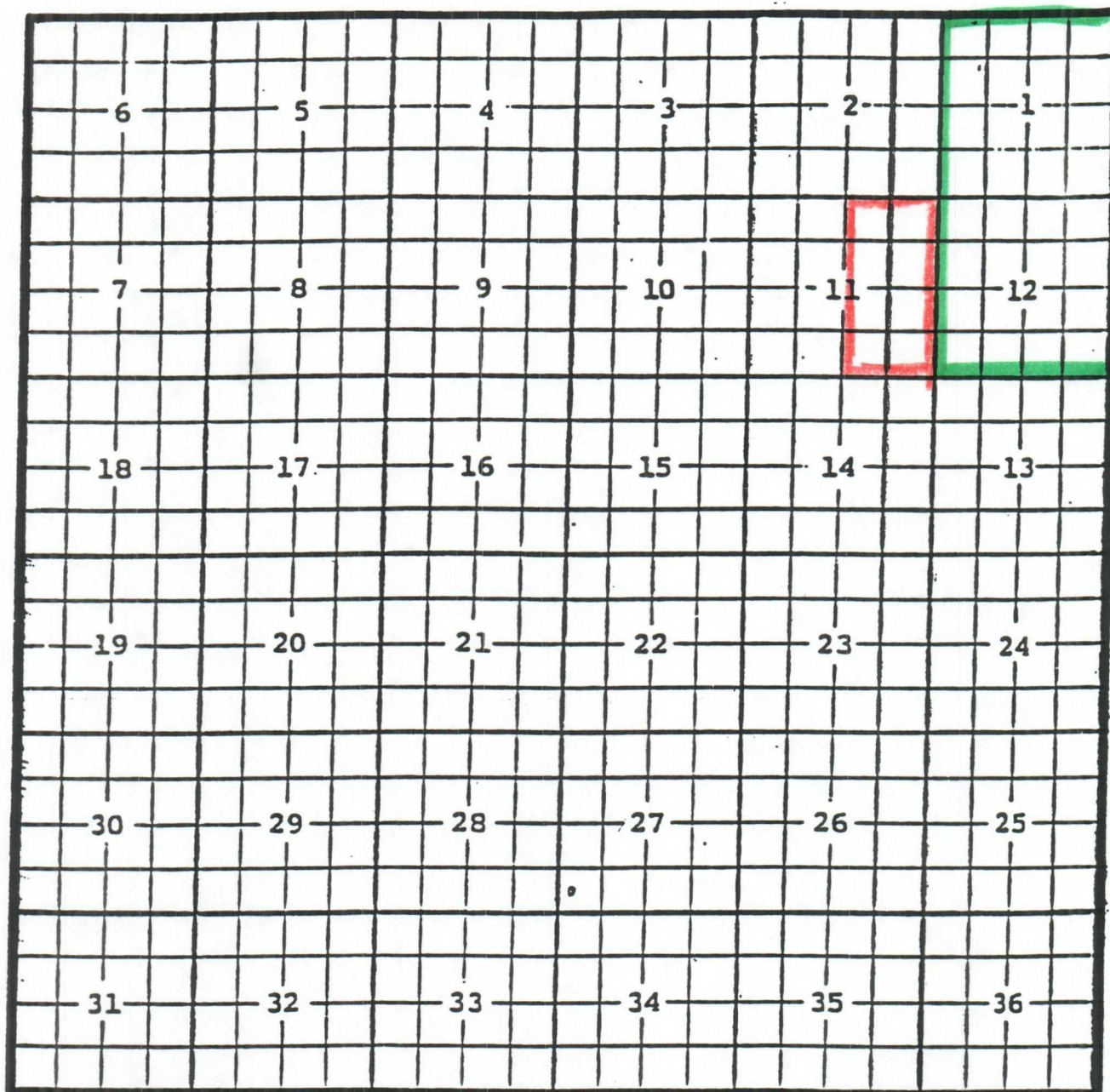
EOG Resources, Inc., Holly '8A' Federal # 2H

Location: Unit D, Sec. 8, Township 18 South, Range 30 East, NMPM (Surface location)

Completed 04/20/06 in the Bone Spring formation

Top of perforations: 8300'.

Eddy County, New Mexico      Sand Tank; Morrow Gas Pool  
TOWNSHIP 18 SOUTH, RANGE 29 EAST, NMPM



**Purpose:** One completed gas well capable of producing.

**Mewbourne Oil Company, Pavo '11' State Com. # 1**

**Location:** Unit I, Sec. 11, Township 18 South, Range 29 East, NMPM

**Completed** 05/27/06 in the Morrow formation.

**Top of perforations:** 11,226'.