

ASSIGNMENT OF ALL RIGHT, TITLE AND INTEREST  
SURFACE TO BASE OF PICTURED CLIFFS

Kimberly Brautigam, dealing with her sole and separate property and successor in interest to May H. Kouns, also known as May Hasselman Kouns, hereinafter called "Seller", for and in consideration of the sum of One Hundred Dollars (\$100.00) and other valuable consideration, the receipt and sufficiency of which is hereby acknowledged, does hereby assign, transfer, sell and convey unto Synergy Operating, L.L.C., hereinafter called "Buyer", all of Seller's right title and interest in and to the Claude Smith #1 well and the associated minerals in the southwest quarter of section 8, Township 29 North, Range 11 West, San Juan County, New Mexico, restricted to those formations from the surface of the earth down to one hundred feet below the stratigraphic equivalent of the Pictured Cliffs formation, underlying the above described lands, together with all of Seller's rights incident thereto, effective 10/1/2004.

Seller warrants that Seller is the lawful owner of and has good title to the interest herein assigned. Seller guarantee Buyer that Seller has not borrowed money using the Claude Smith #1 well as collateral and that this well and the described minerals are free and clear of all liens, mortgages and any other burdens.

Buyer agrees to assume the plugging and restoration liabilities of the Claude Smith #1 well at the point in time this well is abandoned

Seller hereby agrees to execute any additional paperwork that may be required, in the future, to effectuate the transfer of the interests covered by this Assignment. The terms and provisions of this Assignment shall be considered to be covenants running with the land and shall bind and inure to the benefit of the Seller and Buyer, their respective heirs, successors, representatives or assigns.

THE TERMS AND PROVISIONS of this Assignment are considered to be covenants running with the land and shall bind and inure to the benefit of the Seller and Buyer, their respective heirs, successors, representatives or assigns.

EXECUTED this 28 day of October, 2004.

SELLER:

Kimberly Brautigam

Dealing with her sole and separate property.

STATE OF WY

COUNTY OF King

The foregoing instrument was acknowledged before me this 28<sup>th</sup> day of October, 2004, by Kimberly Brautigam, who executed the foregoing instrument as a free and voluntary act and deed for the uses and purposes therein set forth.


My commission expires: 02/20/2006

Tyson O. Yeager  
Notary Public

Page 1 of 1

ORIGINAL

SIGN & RETURN  
THIS COPY



ASSIGNMENT OF ALL RIGHT, TITLE AND INTEREST  
SURFACE TO BASE OF PICTURED CLIFFS

Robert E. Kouns, dealing with his sole and separate property and successor in interest to May H. Kouns, also known as May Hasselman Kouns, hereinafter called "Seller", for and in consideration of the sum of One Hundred Dollars (\$100.00) and other valuable consideration, the receipt and sufficiency of which is hereby acknowledged, does hereby assign, transfer, sell and convey unto Synergy Operating, LLC, hereinafter called "Buyer", all of Seller's right title and interest in and to the Claude Smith #1 well and the associated minerals in the southwest quarter of section 8, Township 29 North, Range 11 West, San Juan County, New Mexico, restricted to those formations from the surface of the earth down to one hundred feet below the stratigraphic equivalent of the Pictured Cliffs formation, underlying the above described lands, together with all of Seller's rights incident thereto, effective October 1, 2004.

Seller warrants that Seller is the lawful owner of and has good title to the interest herein assigned. Seller guarantee Buyer that Seller has not borrowed money using the Claude Smith #1 well as collateral and that this well and the described minerals are free and clear of all liens, mortgages and any other burdens.

Buyer agrees to assume the plugging and restoration liabilities of the Claude Smith #1 well at the point in time this well is abandoned

Seller hereby agrees to execute any additional paperwork that may be required, in the future, to effectuate the transfer of the interests covered by this Assignment. The terms and provisions of this Assignment shall be considered to be covenants running with the land and shall bind and inure to the benefit of the Seller and Buyer, their respective heirs, successors, representatives or assigns.

THE TERMS AND PROVISIONS of this Assignment are considered to be covenants running with the land and shall bind and inure to the benefit of the Seller and Buyer, their respective heirs, successors, representatives or assigns.

EXECUTED this 29<sup>th</sup> day of OCTOBER, 2004.

SELLER

Robert E. Kouns

Dealing with his sole and separate property.

STATE OF

Colorado

COUNTY OF

Laimee

The foregoing instrument was acknowledged before me this 29<sup>th</sup> day of October, 2004, by Robert E. Kouns, who executed the foregoing instrument as a free and voluntary act and deed for the uses and purposes therein set forth.


My commission expires: 5/19/2005

Notary Public

Page 1 of 1

ORIGINAL

SIGN & RETURN  
THIS COPY



My Commission Expires 5/19/05

ASSIGNMENT OF ALL RIGHT, TITLE AND INTEREST  
SURFACE TO BASE OF PICTURED CLIFFS

Charla Varner, dealing with her sole and separate property and successor in interest to May H. Kouns, also known as May Hasselman Kouns, hereinafter called "Seller", for and in consideration of the sum of One Hundred Dollars (\$100.00) and other valuable consideration, the receipt and sufficiency of which is hereby acknowledged, does hereby assign, transfer, sell and convey unto Synergy Operating, LLC, hereinafter called "Buyer", all of Seller's right title and interest in and to the Claude Smith #1 well and the associated minerals in the southwest quarter of section 8, Township 29 North, Range 11 West, San Juan County, New Mexico, restricted to those formations from the surface of the earth down to one hundred feet below the stratigraphic equivalent of the Pictured Cliffs formation, underlying the above described lands, together with all of Seller's rights incident thereto, effective October 1, 2004.

Seller warrants that Seller is the lawful owner of and has good title to the interest herein assigned. Seller guarantees Buyer that Seller has not borrowed money using the Claude Smith #1 well as collateral and that this well and the described minerals are free and clear of all liens, mortgages and any other burdens.

Buyer agrees to assume the plugging and restoration liabilities of the Claude Smith #1 well at the point in time this well is abandoned

Seller hereby agrees to execute any additional paperwork that may be required, in the future, to effectuate the transfer of the interests covered by this Assignment. The terms and provisions of this Assignment shall be considered to be covenants running with the land and shall bind and inure to the benefit of the Seller and Buyer, their respective heirs, successors, representatives or assigns.

THE TERMS AND PROVISIONS of this Assignment are considered to be covenants running with the land and shall bind and inure to the benefit of the Seller and Buyer, their respective heirs, successors, representatives or assigns.

EXECUTED this 1<sup>st</sup> day of November 2004.

SELLER: Charla Varner

Charla Varner,  
Dealing with her sole and separate property.

STATE OF Colorado

COUNTY OF Larimer

The foregoing instrument was acknowledged before me this 1<sup>st</sup> day of November, 2004, by Charla Varner, who executed the foregoing instrument as a free and voluntary act and deed for the uses and purposes therein set forth.


My commission expires: 9/22/08

Teri Asmusen  
Notary Public

Page 1 of 1

ORIGINAL

SIGN & RETURN  
THIS COPY



# ASSIGNMENT OF ALL RIGHT, TITLE AND INTEREST SURFACE TO BASE OF PICTURED CLIFFS

Jodie Yates, dealing with her sole and separate property and successor in interest to May H. Kouns, also known as May Hasselman Kouns, hereinafter called "Seller", for and in consideration of the sum of One Hundred Dollars (\$100.00) and other valuable consideration, the receipt and sufficiency of which is hereby acknowledged, does hereby assign, transfer, sell and convey unto Synergy Operating, LLC, hereinafter called "Buyer", ~~all of Seller's right title and interest~~ in and to the Claude Smith #1 well and the associated minerals in the southwest quarter of section 8, Township 29 North, Range 11 West, San Juan County, New Mexico, restricted to those formations from the surface of the earth down to one hundred feet below the stratigraphic equivalent of the Pictured Cliffs formation, underlying the above described lands, together with all of Seller's rights incident thereto, effective October 1, 2004.

Seller warrants that Seller is the lawful owner of and has good title to the interest herein assigned. Seller guarantee Buyer that Seller has not borrowed money using the Claude Smith #1 well as collateral and that this well and the described minerals are free and clear of all liens, mortgages and any other burdens.

Buyer agrees to assume the plugging and restoration liabilities of the Claude Smith #1 well at the point in time this well is abandoned

Seller hereby agrees to execute any additional paperwork that may be required, in the future, to effectuate the transfer of the interests covered by this Assignment. The terms and provisions of this Assignment shall be considered to be covenants running with the land and shall bind and inure to the benefit of the Seller and Buyer, their respective heirs, successors, representatives or assigns.

THE TERMS AND PROVISIONS of this Assignment are considered to be covenants running with the land and shall bind and inure to the benefit of the Seller and Buyer, their respective heirs, successors, representatives or assigns.

EXECUTED this 4<sup>th</sup> day of Nov, 2004.

SELLER:

Jodie Yates  
Jodie Yates,

Dealing with her sole and separate property.

STATE OF Colorado

COUNTY OF Montrose

The foregoing instrument was acknowledged before me this 4<sup>th</sup> day of November, 2004, by Jodie Yates, who executed the foregoing instrument as a free and voluntary act and deed for the uses and purposes therein set forth.


My commission expires: 3-9-2006

[Signature]  
Notary Public

Page 1 of 1

ORIGINAL

SIGN & RETURN  
THIS COPY



ASSIGNMENT OF ALL RIGHT, TITLE AND INTEREST  
SURFACE TO BASE OF PICTURED CLIFFS

Annemarie Keller, successor in interest to Julia H. Keller, hereinafter called "Seller", for and in consideration of the sum of One Hundred Dollars (\$100.00) and other valuable consideration, the receipt and sufficiency of which is hereby acknowledged, does hereby assign, transfer, sell and convey unto Synergy Operating, LLC, hereinafter called "Buyer", all of Seller's right title and interest in and to the Claude Smith #1 well and the associated minerals in the southwest quarter of section 8, Township 29 North, Range 11 West, San Juan County, New Mexico, restricted to those formations from the surface of the earth down to one hundred feet below the stratigraphic equivalent of the Pictured Cliffs formation, underlying the above described lands, together with all of Seller's rights incident thereto, effective October 1, 2004.

Seller warrants that Seller is the lawful owner of and has good title to the interest herein assigned. Seller guarantees Buyer that Seller has not borrowed money using the Claude Smith #1 well as collateral and that this well and the described minerals are free and clear of all liens, mortgages and any other burdens.

Buyer agrees to assume the plugging and restoration liabilities of the Claude Smith #1 well at the point in time this well is abandoned

Seller hereby agrees to execute any additional paperwork that may be required, in the future, to effectuate the transfer of the interests covered by this Assignment. The terms and provisions of this Assignment shall be considered to be covenants running with the land and shall bind and inure to the benefit of the Seller and Buyer, their respective heirs, successors, representatives or assigns.

THE TERMS AND PROVISIONS of this Assignment are considered to be covenants running with the land and shall bind and inure to the benefit of the Seller and Buyer, their respective heirs, successors, representatives or assigns.


EXECUTED this 29<sup>th</sup> day of October, 2004.

SELLER

Annemarie Keller  
Annemarie Keller  
Dealing with her sole and separate property.

STATE OF Colorado  
COUNTY OF Pueblo

200420372 11/16/2004 03:06P  
1 of 1 B1399 P269 R 9.00 D 0.00  
San Juan County, NM Clerk FRANK HANSEN




The foregoing Instrument was acknowledged before me this 29<sup>th</sup> day of October, 2004, by Annemarie Keller, who executed the foregoing instrument as a free and voluntary act and deed for the uses and purposes therein set forth.

My commission expires: June 27, 2005

P. April Hansen  
Notary Public

SIGN & RETURN  
THIS COPY

ORIGINAL



ASSIGNMENT OF ALL RIGHT, TITLE AND INTEREST  
SURFACE TO BASE OF PICTURED CLIFFS

Margaret K. Dunn, successor in interest to Julia H. Keller, hereinafter called "Seller", for and in consideration of the sum of One Hundred Dollars (\$100.00) and other valuable consideration, the receipt and sufficiency of which is hereby acknowledged, does hereby assign, transfer, sell and convey unto Synergy Operating, LLC, hereinafter called "Buyer", all of Seller's right title and interest in and to the Claude Smith #1 well and the associated minerals in the southwest quarter of section 8, Township 29 North, Range 11 West, San Juan County, New Mexico, restricted to those formations from the surface of the earth down to one hundred feet below the stratigraphic equivalent of the Pictured Cliffs formation, underlying the above described lands, together with all of Seller's rights incident thereto, effective October 1, 2004.

Seller warrants that Seller is the lawful owner of and has good title to the interest herein assigned. Seller guarantee Buyer that Seller has not borrowed money using the Claude Smith #1 well as collateral and that this well and the described minerals are free and clear of all liens, mortgages and any other burdens.

Buyer agrees to assume the plugging and restoration liabilities of the Claude Smith #1 well at the point in time this well is abandoned.

Seller hereby agrees to execute any additional paperwork that may be required, in the future, to effectuate the transfer of the interests covered by this Assignment. The terms and provisions of this Assignment shall be considered to be covenants running with the land and shall bind and inure to the benefit of the Seller and Buyer, their respective heirs, successors, representatives or assigns.

THE TERMS AND PROVISIONS of this Assignment are considered to be covenants running with the land and shall bind and inure to the benefit of the Seller and Buyer, their respective heirs, successors, representatives or assigns.

EXECUTED this 2nd day of November, 2004.

SELLER:

Margaret K. Dunn

Margaret K. Dunn

Dealing with her sole and separate property.

200420375 11/16/2004 03:06P  
1 of 1 B1399 P272 R 9.00 D 0.00  
San Juan County, NM Clerk FRANK HANFORD

STATE OF Colorado

COUNTY OF Fremont

The foregoing instrument was acknowledged before me this 2nd day of November, 2004, by Margaret K. Dunn, who executed the foregoing instrument as a free and voluntary act and deed for the uses and purposes therein set forth.

My commission expires: 10-11-06

Julia L. Park  
Notary Public

Page 1 of 1

ORIGINAL



SIGN & RETURN  
THIS COPY

