



**Tom Scarborough, CPL**  
**San Juan / Rockies**  
Three Westlake Park – 3WL-5058  
P.O. Box 2197  
Houston, Texas 77252-2197  
Tel: 832-486-2338  
Fax: 832-486-2674

February 12, 2004

Bureau of Land Management  
Farmington Resource Area  
1235 LaPlata Highway  
Farmington, New Mexico 87401

Commissioner of Public Lands  
State of New Mexico  
P.O. Box 1148  
Santa Fe, New Mexico 87501-1148

Oil Conservation Division  
State of New Mexico  
2040 South Pacheco  
Santa Fe, New Mexico 87505

**RE: San Juan 29-5 Unit**  
**N. 14-08-001-437**  
**Rio Arriba County, New Mexico**  
**2004 Plan of Development**  
**Contract 040452**

Gentlemen:

By letter dated June 30, 2003, ConocoPhillips Company (ConocoPhillips), as Unit Operator for the referenced Unit, filed the Plan of Development (POD) for the calendar year 2003. The following is a recap of ConocoPhillips' drilling and recompletion activity within this unit during 2003:

**The following new drill which appeared on the 2003 POD will be carried over to 2004:**

<b>Well #</b>	<b>GPU</b>	<b>S</b>	<b>T</b>	<b>R</b>	<b>Formation</b>
#225A	W/2	6	29N	5W	Fruitland Coal

**Completed 2003 Recompletion:**

<b>Well #</b>	<b>GPU</b>	<b>S</b>	<b>T</b>	<b>R</b>	<b>Formation</b>
#69	E/2	21	29N	5W	Re-complete to Mesaverde

**RECEIVED**

**MAR 1 2004**

**Oil Conservation Division**  
**1220 S. St. Francis Drive**  
**Santa Fe, NM 87505**

Pursuant to Section 10 of the San Juan 29-5 Unit Agreement, ConocoPhillips as Unit Operator, hereby submits the following wells for the 2004 POD:

**2004 New Drills**

<b>Well #</b>	<b>GPU</b>	<b>S</b>	<b>T</b>	<b>R</b>	<b>Formation</b>
#5F	E/2	33	29N	5W	Mesaverde/Dakota
#5M	E/2	33	29N	5W	Mesaverde/Dakota
#10B	W/2	16	29N	5W	Mesaverde
#18B	W/2	5	29N	5W	Mesaverde
#18C	W/2	5	29N	5W	Mesaverde
#19B	E/2	6	29N	5W	Mesaverde
#21B	E/2	8	29N	5W	Mesaverde
#24A	E/2	17	29N	5W	Mesaverde
#32F	W/2	29	29N	5W	Mesaverde/Dakota
#32G	W/2	29	29N	5W	Mesaverde/Dakota
#45F	E/2	22	29N	5W	Mesaverde/Dakota
#45M	E/2	22	29N	5W	Mesaverde/Dakota

**2004  
Recompletions**

<b>Well #</b>	<b>GPU</b>	<b>S</b>	<b>T</b>	<b>R</b>	<b>Formation</b>
#24	E/2	17	29N	5W	Fruitland Coal Dual/DHC
#25A	E/2	18	29N	5W	Fruitland Coal Dual/DHC
#26A	W/2	18	29N	5W	Fruitland Coal Dual/DHC
#74	W/2	17	29N	5W	Fruitland Coal Dual/DHC

**The Unit currently consists of the following Participating Areas:**

<b>Formation</b>	<b>Expansion</b>	<b>Effective Date</b>
Fruitland	5th	1/1/93
Pictured Cliffs	7nd	10/1/85
Mesaverde	25th	10/1/85
Dakota	13th	9/1/78

The working interest owners are being contacted regarding the Plan of Development. ConocoPhillips and the working interest owners believe that all current obligations have been satisfied.


ConocoPhillips, as Unit Operator, plans to drill any offset wells required to prevent drainage of unitized substances and any other wells deemed necessary or desirable by the Unit Operator and the working interest owners.

In accordance with Section 10 of the Unit Agreement, please advise of your approval by executing in the space provided below and return one copy to the undersigned.

Should you have any questions regarding this proposal, please contact Thomas Scarbrough at 832-486-2338.

Copies of this letter are being sent to the working interest owners shown on the attached sheet.

Sincerely,



Thomas J. Scarbrough

Enc.

\_\_\_\_\_  
**Bureau of Land Management**

\_\_\_\_\_  
**Date**

\_\_\_\_\_  
**New Mexico Commissioner of Public Lands**

\_\_\_\_\_  
**Date**

  
\_\_\_\_\_  
**New Mexico Oil Conservation Division**

3/9/04  
\_\_\_\_\_  
**Date**

The foregoing approvals are for the 2004 Plan of Development for the San Juan 29-5 Unit, #14-08-001-437, Rio Arriba County, New Mexico.

SAN JUAN 29-5 UNIT  
WORKING INTEREST OWNERS

BOLACK MINERALS  
3901 BLOOMFIELD HWY  
FARMINGTON NM 87401

BURLINGTON RESOURCES O&G CO  
P O BOX 4289  
FARMINGTON NM 87499-4289

CHARLES W. GAY  
PO BOX 291445  
KERRVILLE, TX 780291445

LORRAYN GAY HACKER  
PO BOX 291445  
KERRVILLE, TX 780291445

MAYDELL MILLER MAST TRUST  
PO BOX 291445  
KERRVILLE, TX 780291445

J& M RAYMOND, LTD.  
PO BOX 291445  
KERRVILLE, TX 780291445

T H MCELVAIN O&G LTD PART  
1050 17<sup>TH</sup>, SUITE 1800  
DENVER, CO 80265

VAUGHAN-MCELVAIN ENERGY INC  
P.O. Box 970  
KENNETT SQUARE, PA 19348

WILLIAMS PRODUCTION COMPANY  
ONE WILLIAMS CENTER  
Attn: Vern Hansen  
PO BOX 3202, MS 37-5  
TULSA, OK 74101

WISER OIL COMPANY  
8115 PRESTON ROAD  
SUITE 400  
DALLAS TX 75225

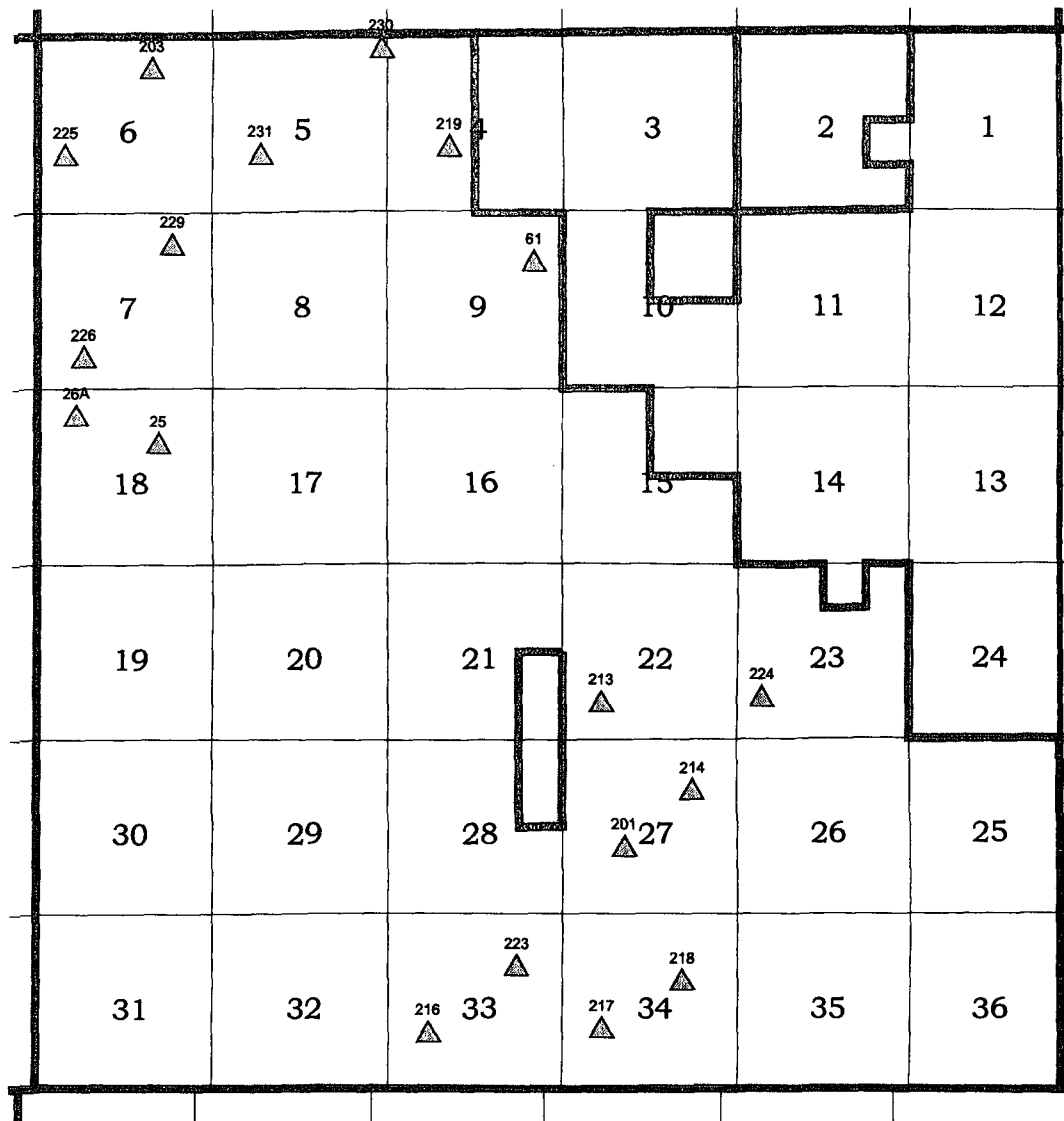
BP  
ATTN: BRYAN ANDERSON  
P.O. BOX 3092  
HOUSTON, TEXAS 77253-3092

CARL MCELVAIN ESTATE  
P.O. BOX 801888  
ADDISON, TEXAS 75380

SAN JUAN BASIN PARTNERSHIP  
C/O EN VANATGE, INC.  
1415 NORTH LOOP WEST, SUITE 1180  
HOUSTON, TEXAS 77008

BENSON-MONTIN-GREER  
4900 COLLEGE BLVD  
FARMINGTON, NEW MEXICO 87402

FLOYD OIL COMPANY  
P.O. BOX 201660  
HOUSTON, TEXAS 77216-1660



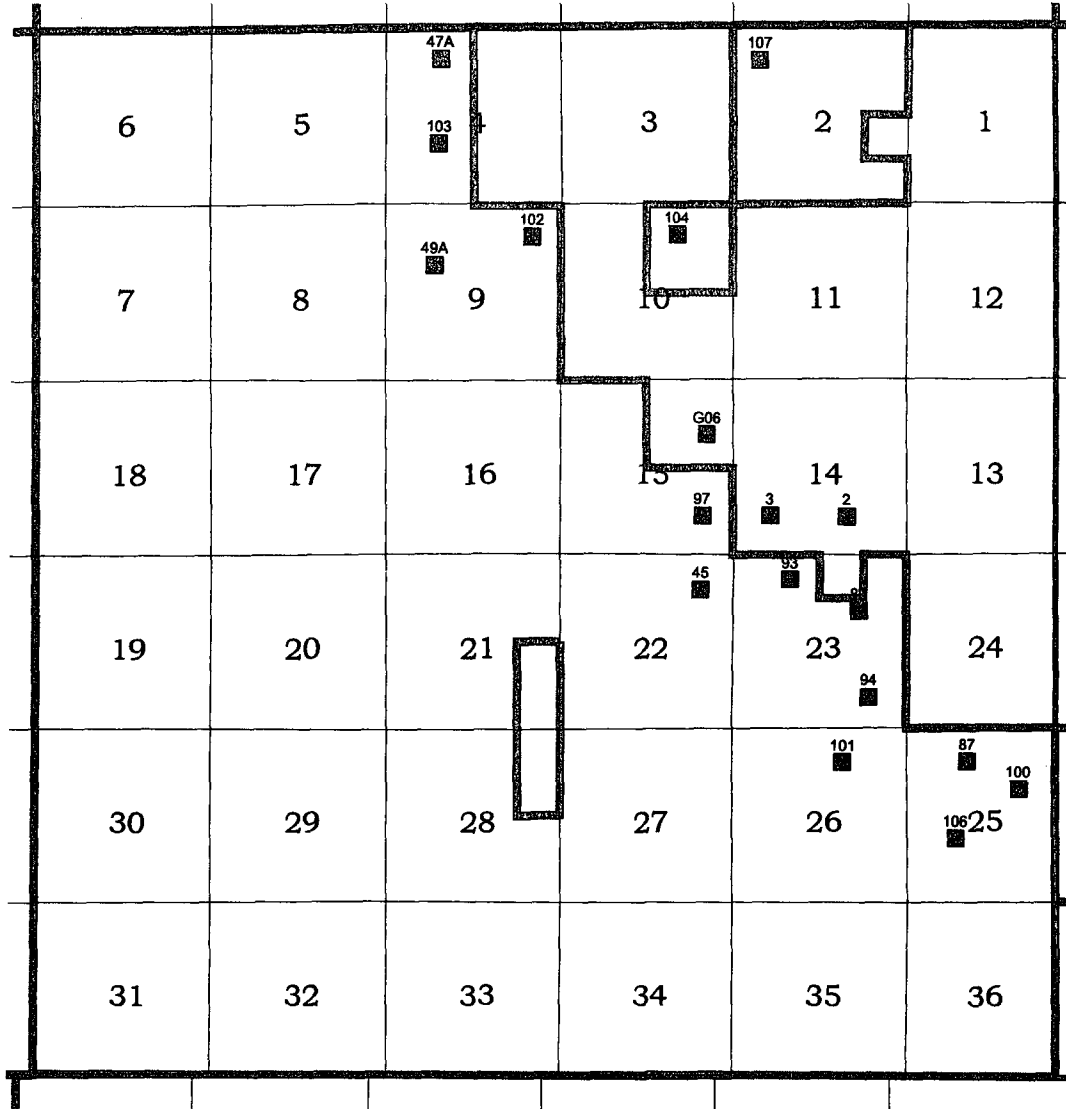
ConocoPhillips

SAN JUAN 28-5 UNIT  
2004 PLAN OF DEVELOPMENT  
FRUITLAND COAL

Author: sf

Date: 2-16-04

Map 1 of 1



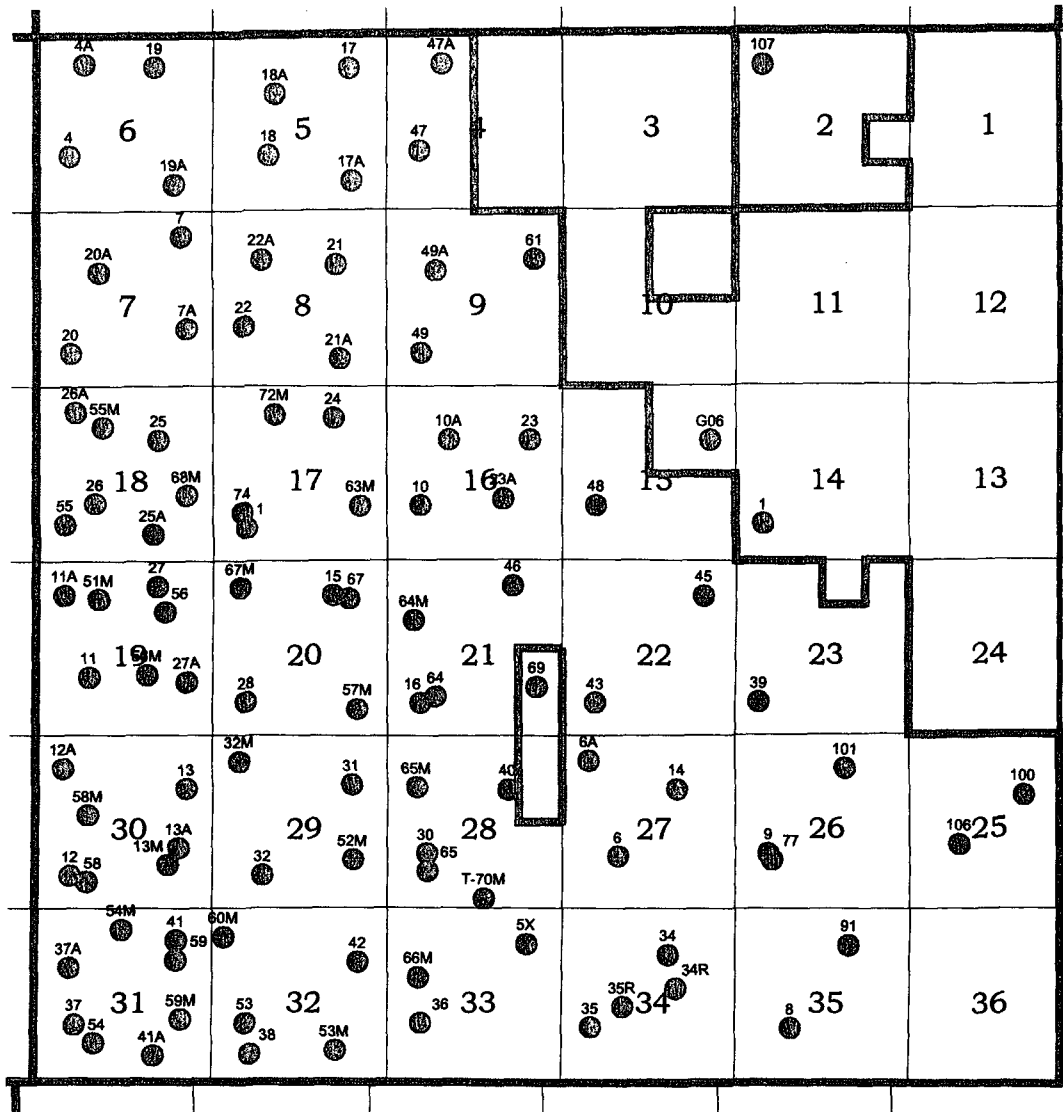
ConocoPhillips

SAN JUAN 29-5 UNIT  
2004 PLAN OF DEVELOPMENT  
PICTURED CLIFFS

Author: sf

Date: 2-16-04

Map 1 of 1



ConocoPhillips

SAN JUAN 29-5 UNIT  
2004 PLAN OF DEVELOPMENT  
MESAVEERDE

Author: sf

Date: 2-16-04

Map 1 of 1