



Todd Thornburgh, CPL
Staff Landman
Mid-America Business Unit

ConocoPhillips Company
600 N. Dairy Ashford
Westlake III – Room 5042
Houston, TX 77079-1175
Phone: 832-486-2386
Fax: 832-486-2674

April 7, 2006

Bureau of Land Management
Farmington Resource Area
1235 La Plata Highway
Farmington, New Mexico 87401

Commissioner of Public Lands
State of New Mexico
P.O. Box 1148
Santa Fe, New Mexico 87504-1148

Oil Conservation Division
State of New Mexico
1220 S. Saint Francis Dr
Santa Fe, New Mexico 87505-4000

RE: San Juan 31-6 Unit
No. 14-08-001-464
Rio Arriba County, New Mexico
First Amendment – 2006 Plan of Development

Ladies and Gentlemen:

By letter dated February 10, 2006, ConocoPhillips Company (COPC), as Unit Operator for the referenced Federal Unit, filed the original Plan of Development (POD) for the calendar year 2006.

Pursuant to Section 10 of the San Juan 31-6 Unit Agreement, COPC now desires to amend the 2006 POD by addition of the following wells:

<u>Well Name</u>	<u>Dedicated Acreage</u>	<u>Formation</u>	<u>Operation</u>
San Juan 31-6 #6F	W/2 Section 1-30N-7W	Mesaverde/Dakota	Drill
San Juan 31-6 #7F	E/2 Section 1-30N-7W	Mesaverde/Dakota	Drill

San Juan 31-6 #8F	W/2 Section 6-30N-6W	Mesaverde/Dakota	Drill
San Juan 31-6 #13G	W/2 Section 4-30N-6W	Mesaverde/Dakota	Drill
San Juan 31-6 #20M	E/2 Section 3-30N-6W	Mesaverde/Dakota	Drill
San Juan 31-6 #31G	E/2 Section 35-31N-6W	Mesaverde	Drill
San Juan 31-6 #31G	S/2 Section 35-31N-6W	Dakota	Drill
San Juan 31-6 #35G	E/2 Section 35-31N-6W	Mesaverde	Drill
San Juan 31-6 #35G	N/2 Section 35-31-6W	Dakota	Drill
San Juan 31-6 #38G	W/2 Section 2-30N-6W	Mesaverde	Drill
San Juan 31-6 #38G	N/2 Section 2-30N-6W	Dakota	Drill
San Juan 31-6 #40G	E/2 Section 1-30N-6W	Mesaverde	Drill
San Juan 31-6 #40G	N/2 Section 1-30N-6W	Dakota	Drill
San Juan 31-6 #47F	W/2 Section 32-31N-6W	Mesaverde/Dakota	Drill
San Juan 31-6 #47G	W/2 Section 32-31N-6W	Mesaverde/Dakota	Drill
San Juan 31-6 #49F	E/2 Section 5-30N-6W	Mesaverde/Dakota	Drill
San Juan 31-6 #53M	W/2 Section 1-30N-6W	Mesaverde	Drill
San Juan 31-6 #53M	S/2 Section 1-30N-6W	Dakota	Drill

COPC, as Unit Operator, plans to drill any wells that may be required to prevent drainage and any other wells deemed necessary or requested by the Unit Working Interest Owners under the terms and provisions of the Unit Operating Agreement.

Please confirm your approval of this First Amendment to the 2005 Plan of Development by executing in the appropriate space and returning one (1) copy of this letter to the attention of the undersigned. Copies of this letter are being sent to the working interest owners of the subject wells.

Sincerely,



Todd Thornburgh

Bureau of Land Management

Date

New Mexico Commissioner of Public Lands

Date

New Mexico Oil Conservation Division

Date



Todd Thornburgh, CPL
Staff Landman
Mid-America Business Unit

ConocoPhillips Company
600 N. Dairy Ashford
Westlake III – Room 5042
Houston, TX 77079-1175
Phone: 832-486-2386
Fax: 832-486-2674

April 7, 2006

Bureau of Land Management
Farmington Resource Area
1235 La Plata Highway
Farmington, New Mexico 87401

Commissioner of Public Lands
State of New Mexico
P.O. Box 1148
Santa Fe, New Mexico 87504-1148

Oil Conservation Division
State of New Mexico
1220 S. Saint Francis Dr
Santa Fe, New Mexico 87505-4000

RE: San Juan 31-6 Unit
No. 14-08-001-464
Rio Arriba County, New Mexico
First Amendment – 2006 Plan of Development

Ladies and Gentlemen:

By letter dated February 10, 2006, ConocoPhillips Company (COPC), as Unit Operator for the referenced Federal Unit, filed the original Plan of Development (POD) for the calendar year 2006.

Pursuant to Section 10 of the San Juan 31-6 Unit Agreement, COPC now desires to amend the 2006 POD by addition of the following wells:

<u>Well Name</u>	<u>Dedicated Acreage</u>	<u>Formation</u>	<u>Operation</u>
San Juan 31-6 #6F	W/2 Section 1-30N-7W	Mesaverde/Dakota	Drill
San Juan 31-6 #7F	E/2 Section 1-30N-7W	Mesaverde/Dakota	Drill

San Juan 31-6 #8F	W/2 Section 6-30N-6W	Mesaverde/Dakota	Drill
San Juan 31-6 #13G	W/2 Section 4-30N-6W	Mesaverde/Dakota	Drill
San Juan 31-6 #20M	E/2 Section 3-30N-6W	Mesaverde/Dakota	Drill
San Juan 31-6 #31G	E/2 Section 35-31N-6W	Mesaverde	Drill
San Juan 31-6 #31G	S/2 Section 35-31N-6W	Dakota	Drill
San Juan 31-6 #35G	E/2 Section 35-31N-6W	Mesaverde	Drill
San Juan 31-6 #35G	N/2 Section 35-31-6W	Dakota	Drill
San Juan 31-6 #38G	W/2 Section 2-30N-6W	Mesaverde	Drill
San Juan 31-6 #38G	N/2 Section 2-30N-6W	Dakota	Drill
San Juan 31-6 #40G	E/2 Section 1-30N-6W	Mesaverde	Drill
San Juan 31-6 #40G	N/2 Section 1-30N-6W	Dakota	Drill
San Juan 31-6 #47F	W/2 Section 32-31N-6W	Mesaverde/Dakota	Drill
San Juan 31-6 #47G	W/2 Section 32-31N-6W	Mesaverde/Dakota	Drill
San Juan 31-6 #49F	E/2 Section 5-30N-6W	Mesaverde/Dakota	Drill
San Juan 31-6 #53M	W/2 Section 1-30N-6W	Mesaverde	Drill
San Juan 31-6 #53M	S/2 Section 1-30N-6W	Dakota	Drill

COPC, as Unit Operator, plans to drill any wells that may be required to prevent drainage and any other wells deemed necessary or requested by the Unit Working Interest Owners under the terms and provisions of the Unit Operating Agreement.

Please confirm your approval of this First Amendment to the 2005 Plan of Development by executing in the appropriate space and returning one (1) copy of this letter to the attention of the undersigned. Copies of this letter are being sent to the working interest owners of the subject wells.

Sincerely,



Todd Thornburgh

Bureau of Land Management

Date

New Mexico Commissioner of Public Lands

Date

New Mexico Oil Conservation Division

Date



PATRICK H. LYONS
COMMISSIONER

State of New Mexico
2006 JUN 12 11:07
Commissioner of Public Lands
310 OLD SANTA FE TRAIL
P.O. BOX 1148
SANTA FE, NEW MEXICO 87504-1148

COMMISSIONER'S OFFICE
Phone (505) 827-5760
Fax (505) 827-5766
www.nmstatelands.org

May 26, 2006

ConocoPhillips
P.O. Box 2197
Three Westlake Park – 3 WL 5051
Houston, Texas 77252-2197

Attn: Mr. Todd Thornburgh

Re: 2006 Plan of Development
San Juan 31-6 Unit
1st Amendment
San Juan County, New Mexico

Dear Mr. Thornburgh:

The Commissioner of Public Lands has, of this date, approved the referenced Amended Plan of Development. Our approval is subject to like approval by all other appropriate agencies. The possibility of drainage by wells outside the unit area, and the need for further development of the unit may exist; therefore, we may contact you at a later date regarding these possibilities.

If you have any questions or if we may be of further help, please contact Pete Martinez at (505) 827-5791.

Very truly yours,

PATRICK H. LYONS
COMMISSIONER OF PUBLIC LANDS

BY:
JAMI BAILEY, Director
Oil, Gas and Minerals Division
(505) 827-5744

PL/JB/cpm
xc: Reader File



BLM

-State Land Office Beneficiaries -

Carrie Tingley Hospital • Charitable Penal & Reform • Common Schools • Eastern NM University • Rio Grande Improvement • Miners' Hospital of NM • NM Boys School • NM Highlands University • NM Institute of Mining & Technology • New Mexico Military Institute • NM School for the Deaf • NM School for the Visually Handicapped • NM State Hospital • New Mexico State University • Northern NM Community College • Penitentiary of New Mexico • Public Buildings at Capital • State

PATRICK H. LYONS
COMMISSIONER

2006 MAR 14 PM 12:00
State of New Mexico
Commissioner of Public Lands
310 OLD SANTA FE TRAIL
P.O. BOX 1148
SANTA FE, NEW MEXICO 87504-1148

COMMISSIONER'S OFFICE
Phone (505) 827-5760
Fax (505) 827-5766
www.nmstatelands.org

March 13, 2006

ConocoPhillips
P.O. Box 2197
Three Westlake Park - 3 WL 5051
Houston, Texas 77252-2197

Attn: Mr. Todd Thornburgh

Re: 2006 Plan of Development
San Juan 31-6 Unit
San Juan County, New Mexico


Dear Mr. Thornburgh:

The Commissioner of Public Lands has, of this date, approved the referenced Plan of Development. Our approval is subject to like approval by all other appropriate agencies. The possibility of drainage by wells outside the unit area, and the need for further development of the unit may exist; therefore, we may contact you at a later date regarding these possibilities.

If you have any questions or if we may be of further help, please contact Pete Martinez at (505) 827-5791.

Very truly yours,

PATRICK H. LYONS
COMMISSIONER OF PUBLIC LANDS

BY: 
JAMI BAILEY, Director
Oil, Gas and Minerals Division
(505) 827-5744

PL/JB/cpm
xc: Reader File

OCD

BLM

-State Land Office Beneficiaries -

Carrie Tingley Hospital • Charitable Penal & Reform • Common Schools • Eastern NM University • Rio Grande Improvement • Miners' Hospital of NM • NM Boys School • NM Highlands University • NM Institute of Mining & Technology • New Mexico Military Institute • NM School for the Deaf • NM School for the Visually Handicapped • NM State Hospital • New Mexico State University • Northern NM Community College • Penitentiary of New Mexico • Public Buildings at Capital •



Todd Thornburgh, CPL
Staff Landman
San Juan Conventional
600 N. Dairy Ashford – 3WL
Houston, Texas 77079-1175
Tel: (832) 486-2386
Fax: (832) 486-2674

February 10, 2006

Bureau of Land Management (3 copies)
Farmington Resource Area
1235 La Plata Highway
Farmington, New Mexico 87401

Commissioner of Public Lands (2 copies)
State of New Mexico
P.O. Box 1148
Santa Fe, New Mexico 87504-1148

Oil Conservation Division (2 copies)
State of New Mexico
1220 S. Saint Francis Dr
Santa Fe, New Mexico 87505-4000

RE: SAN JUAN 31-6 UNIT
#14-08-001-464
Rio Arriba County, New Mexico
2006 Plan of Development
Contract C49866

Gentlemen:

By letter dated February 4, 2005, ConocoPhillips as Unit Operator filed the 2005 Plan of Development (POD). The POD indicated that eighteen (18) wells were planned to be drilled or re-completed. The POD was amended by letter dated November 5, 2005, adding the San Juan 31-6 #13G and the San Juan 31-6 #18G wells. The 2005 status is shown below:

The following wells were drilled in 2005:

<u>Well Name</u>	<u>Dedicated Acreage</u>	<u>Formation</u>
209 A	W/2 Sec. 1 30N 6W	Fruitland Coal

The #209A was drilled as infill well in the Fruitland Coal Participating Area. The #3M & 31F Mesaverde Wells and the #207A, 225A Fruitland Coal wells will be carried over to the 2006 drilling program.

There were no wells recompleted in 2005.

The #7, 23, 24, 27 and 50 Mesaverde/Lewis re-completions will be carried over to the 2006 drilling program.

2005 Summary - There was one (1) wells drilled in 2005 and no recompletions. Nine (9) wells will be carried over to the 2006 drilling program. All operations were conducted in accordance with existing regulatory parameters.

Attached to this letter are unit production plats for each producing formation. The Participating Areas which have been established in the 31-6 Unit are listed below:

<u>Formation</u>	<u>Revision</u>	<u>Effective</u>
Fruitland Coal	Sixteenth	12/1/01
Mesaverde	Seventeenth	1/1/02
Dakota	Fourteenth	11/1/01

Pursuant to Section 10 of the San Juan 31-6 Unit Agreement, ConocoPhillips, as Unit Operator, hereby submits the following wells for the 2006 POD:

Well Name	Dedicated Acreage	Formation	Operation
207 A	E/2 Sec. 6-30N-6W	Fruitland Coal	Drill
216 A	E/2 Sec. 35-31N-6W	Fruitland Coal	Drill
218 A	E/2 Sec. 34-31N-6W	Fruitland Coal	Drill
219 A	W/2 Sec. 34-31N-6W	Fruitland Coal	Drill
225 A	W/2 Sec. 31-31N-6W	Fruitland Coal	Drill
228 A	E/2 Sec. 28-31N-6W	Fruitland Coal	Drill
233 A	E/2 Sec. 29-31N-6W	Fruitland Coal	Drill
20 G	E/2 Sec. 3-30N-6W	Mesaverde/Dakota	Drill
18 G	W/2 Sec. 3-30N-6W	Mesaverde/Dakota	Drill
3 M	E/2 Sec. 6-30N-6W	Mesaverde/Dakota	Drill
40 M	MV E/2, DK N/2 Sec. 1 30N-6W	Mesaverde/Dakota	Drill
48 F	MV E/2, DK S/2 Sec. 2- 30N-6W	Mesaverde/Dakota	Drill
38 F	MV E/2, DK N/2 Sec. 2- 30N-6W	Mesaverde/Dakota	Drill
37 F	MV E/2, DK S/2 Sec. 36- 31N-6W	Mesaverde/Dakota	Drill
42 F	MV W/2, DK N/2 Sec. 36-31N-6W	Mesaverde/Dakota	Drill
25 M	E/2 Sec. 33-31N-6W	Mesaverde/Dakota	Drill
16 F	W/2 Sec. 33-31N-6W	Mesaverde/Dakota	Drill
13 H	W/2 Sec. 4-30N-6W	Mesaverde/Dakota	Drill
49 G	E/2 Sec. 5-30N-6W	Mesaverde/Dakota	Drill
13 M	W/2 Sec. 4-30N-6W	Mesaverde/Dakota	Drill

Well Name	Dedicated Acreage	Formation	Operation
46 F	E/2 Sec. 32-31N-6W	Mesaverde/Dakota	Drill
51 G	W/2 Sec. 5-30N-6W MV W/2, DK S/2 Sec.	Mesaverde/Dakota	Drill
31 F	35-31N-6W	Mesaverde/Dakota	Drill
24	W/2 Sec. 27-31N-6W	Mesaverde/Lewis	Recomplete
27	W/2 Sec. 28-31N-6W	Mesaverde/Lewis	Recomplete
50	W/2 Sec. 31-31N-6W	Mesaverde/Lewis	Recomplete
5A	W/2 Sec. 31-31N-6W	Lewis	Recomplete
7	E/2 Sec. 1-30N-7W	Lewis	Recomplete
17	W/2 Sec. 1-30N-6W	Lewis	Recomplete
18	W/2 Sec. 3-30N-6W	Lewis	Recomplete
23	E/2 Sec. 34-31N-6W	Lewis	Recomplete
29	E/2 Sec. 36-31N-6W	Lewis	Recomplete

The San Juan 31-6 Unit working interest owners are being provided with a copy of this letter. ConocoPhillips, as Unit Operator, will drill any wells that may be required to prevent drainage and any other wells deemed necessary or requested by the Unit working interest owners under the terms and provisions of the Unit Operating Agreement.

Per Section 10 of the Unit Agreement, please confirm your approval of this POD by signing in the appropriate space below and returning an executed copy to my attention.

Respectfully yours,


Todd Thornburgh

**SAN JUAN 31-6 UNIT #14-08-001-464
2006 INITIAL PLAN OF DEVELOPMENT**

Bureau of Land Management

Date

New Mexico Commissioner of Public Lands

Date



New Mexico Oil Conservation Division

6-26-06

Date

SAN JUAN 31-6 UNIT OWNERS

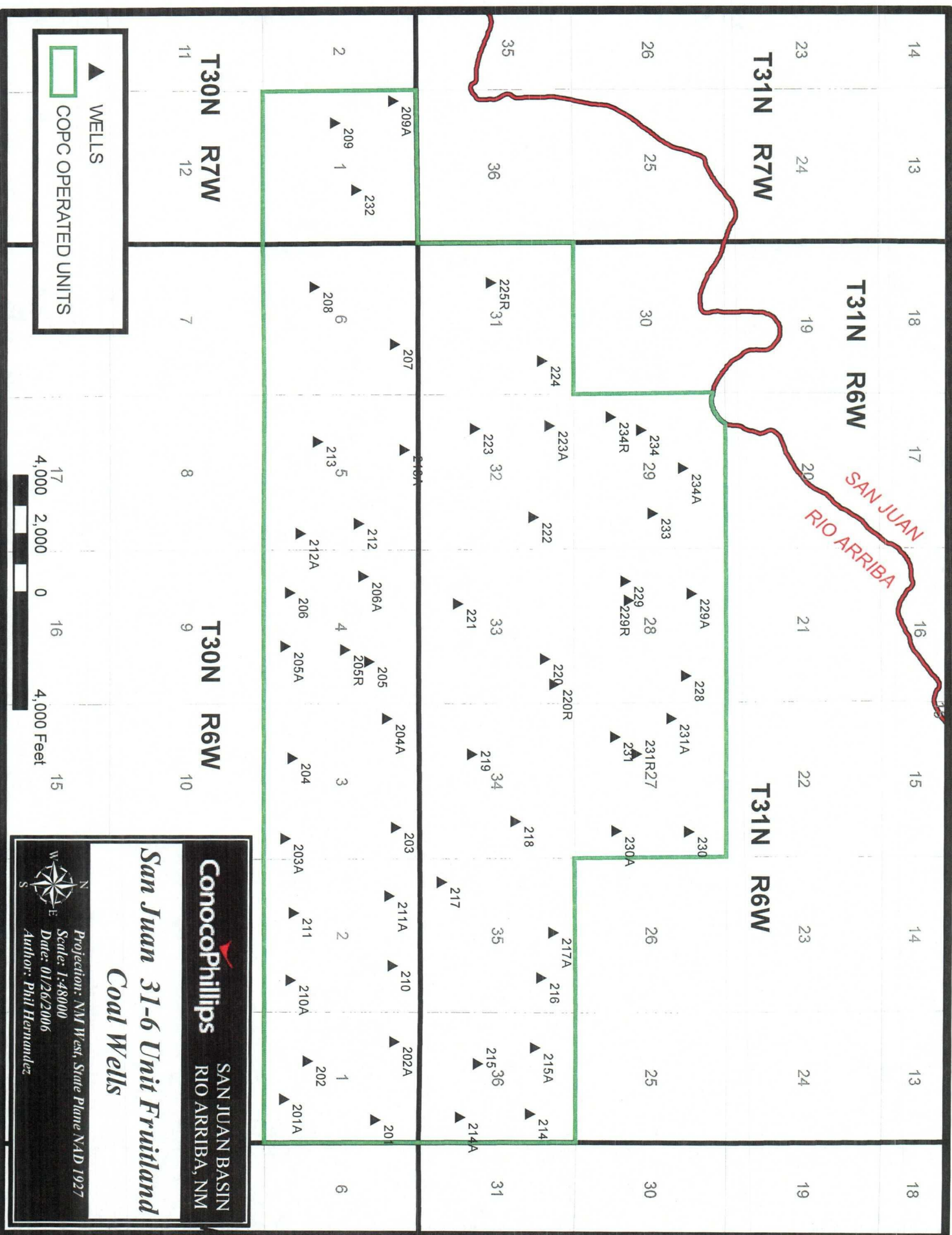
BP America Production Company
501 Westlake Park Blvd.
Westlake 1, Room 19.108
Houston, TX 77079
Attention: Michael Rodgers

Burlington Resources Oil & Gas Company
P.O. Box 4289
Farmington, NM 87499-4289

Williams Production Company
One Williams Center
P.O. Box 3102, MS 37-5
Tulsa, OK 74101
Attention: Barbara Burnett

Four Star Oil & Gas Company
Attn: NOJV Manager
P.O. Box 36366
Houston, TX 77236

The Wiser Oil Company
1600 Broadway, Suite 2200
Denver, CO 80202



*San Juan 31-6 Unit Fruitland
Coal Wells*

ConocoPhillips

SAN JUAN BASIN
RIO ARRIBA, NM

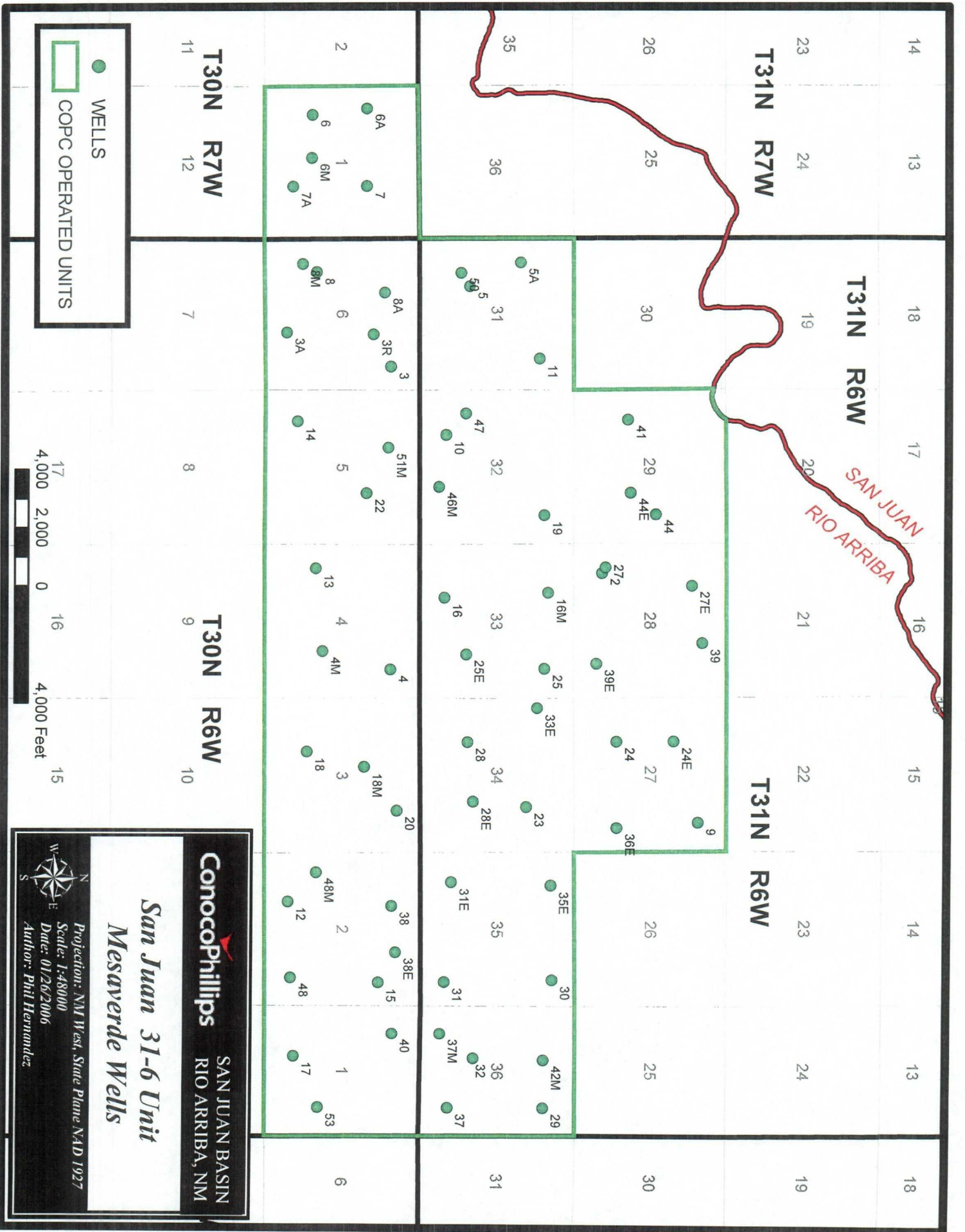
SAN JUAN BASIN
RIO ARRIBA, NM

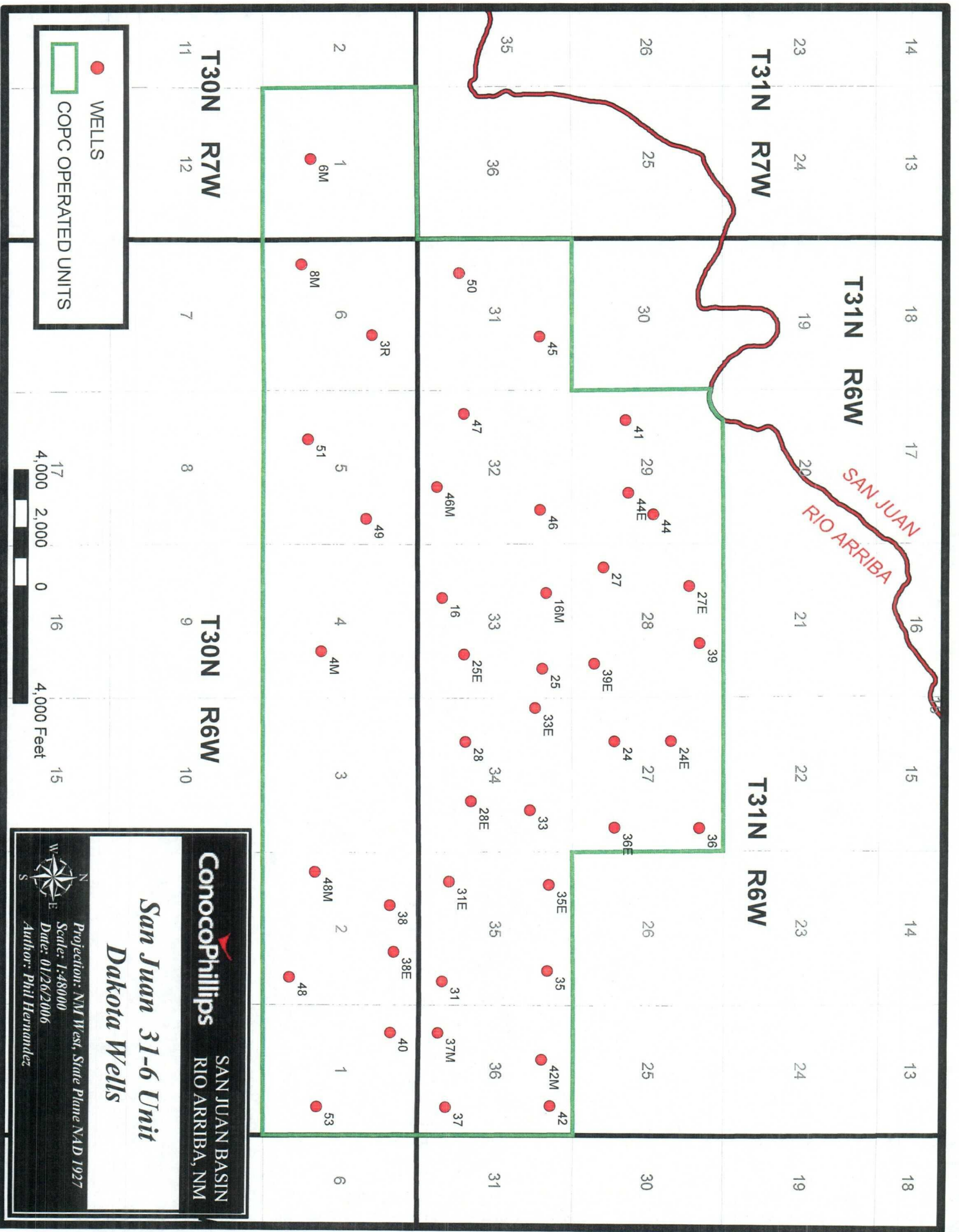
Projection: NM West, State Plane NAD 1927

Scale: 1:48000

Date: 01/26/2006

Author: Phil Hernandez





ConocoPhillips SAN JUAN BASIN
RIO ARRIBA, NM

San Juan 31-6 Unit
Dakota Wells

Projection: NM West, State Plane NAD 1927
Scale: 1:48000
Date: 01/26/2006
Author: Phil Hernandez



PATRICK H. LYONS
COMMISSIONER

State of New Mexico
Commissioner of Public Lands

310 OLD SANTA FE TRAIL
P.O. BOX 1148
SANTA FE, NEW MEXICO 87504-1148

COMMISSIONER'S OFFICE

Phone (505) 827-5760
Fax (505) 827-5766
www.nmstatelands.org

December 21, 2005

ConocoPhillips Company
P.O. Box 2197
Three WestLake Park - 3 WL 5051
Houston, Texas 77252-2197

Attn: Mr. Todd Thornburgh

Re: 2005 Plan of Development
San Juan 31-6 Unit
Rio Arriba County, New Mexico

Dear Mr. Thornburgh:

The Commissioner of Public Lands has, of this date, approved the referenced Plan of Development. Our approval is subject to like approval by all other appropriate agencies. The possibility of drainage by wells outside the unit area, and the need for further development of the unit may exist; therefore, we may contact you at a later date regarding these possibilities.

If you have any questions or if we may be of further help, please contact Pete Martinez at (505) 827-5791.

Very truly yours,

PATRICK H. LYONS
COMMISSIONER OF PUBLIC LANDS

BY:
JAMI BAILEY, Director
Oil, Gas and Minerals Division
(505) 827-5744

PL/JB/cpm
xc: Reader File

OCD

BLM

-State Land Office Beneficiaries -

Carrie Tingley Hospital • Charitable Penal & Reform • Common Schools • Eastern NM University • Rio Grande Improvement • Miners' Hospital of NM • NM Boys School • NM Highlands University • NM Institute of Mining & Technology • New Mexico Military Institute • NM School for the Deaf • NM School for the Visually Handicapped • NM State Hospital • New Mexico State University • Northern NM Community College • Penitentiary of New Mexico • Public Buildings at Capital • State Park Commission • University of New Mexico • UNM Saline Lands • Water Reservoirs • Western New Mexico University



RECEIVED

SEP 13 2004

OIL CONSERVATION
DIVISION

Todd Thornburgh, CPL
Staff Landman
Mid-America Business Unit

ConocoPhillips Company
600 N. Dairy Ashford
Westlake III – Room 5042
Houston, TX 77079-1175
Phone: 832-486-2386
Fax: 832-486-2674

September 9, 2004

Bureau of Land Management
Farmington Resource Area
1235 La Plata Highway
Farmington, New Mexico 87401

Commissioner of Public Lands
State of New Mexico
P.O. Box 1148
Santa Fe, New Mexico 87504-1148

Oil Conservation Division
State of New Mexico
1220 S. Saint Francis Dr
Santa Fe, New Mexico 87505-4000

Re: San Juan 31-6 Unit
No. 14-08-001-464
Rio Arriba County, New Mexico
First Amendment – 2004 Plan of Development

Ladies and Gentlemen:

By letter dated January 25, 2004, ConocoPhillips Company (COPC), as Unit Operator for the referenced Federal Unit, filed the original Plan of Development (POD) for the calendar year 2004.

Pursuant to Section 10 of the San Juan 31-6 Unit Agreement, COPC now desires to amend the 2004 POD by addition of the following well:

<u>Well Name</u>	<u>Dedicated Acreage</u>	<u>Formation</u>	<u>Operation</u>
San Juan 31-6 #50	W/2 Section 31-31N-6W	Mesaverde	Recomplete

COPC, as Unit Operator, plans to drill (or recomplete) any wells that may be required to prevent drainage and any other wells deemed necessary or requested by the Unit Working Interest Owners under the terms and provisions of the Unit Operating Agreement.

Please confirm your approval of this First Amendment to the 2004 Plan of Development by executing in the appropriate space and returning one (1) copy of this letter to the attention of the undersigned. Copies of this letter are being sent to the working interest owners shown on the attached sheet.

Sincerely,



Todd Thornburgh

Bureau of Land Management

Date

New Mexico Commissioner of Public Lands

Date



New Mexico Oil Conservation Division

Date

9/17/04

SAN JUAN 31-6 MV

BP
501 Westlake Park Blvd.
Westlake 1, RM. 19.128
Houston, TX 77079
Attn: Bryan Anderson

Burlington Resources O&G Co.
P. O. Box 4289
Farmington, NM 87499-4289
Attn: Dawn M. Howell

The Wiser Oil Company
8115 Preston Road, Suite 400
Dallas, TX 75225

Fourstar Oil & Gas Company
Attn: NOJV Manager
P.O. Box 36366
Houston, TX 77236

Peak Energy Resources, Inc.
3473 Main Avenue, Suite 23
Durango, CO 81301
Attn : Matt Gray

Williams Production Company
One Williams Center
Attn: Vern Hansen
P. O. Box 3102, MS 37-5
Tulsa, OK 74101



State of New Mexico
Commissioner of Public Lands

310 OLD SANTA FE TRAIL

P.O. BOX 1148

SANTA FE, NEW MEXICO 87504-1148

PATRICK H. LYONS
COMMISSIONER

COMMISSIONER'S OFFICE

Phone (505) 827-5760

Fax (505) 827-5766

www.nmstatelands.org

September 27, 2004

Phillips Petroleum Company
5525 HWY, 64 NBU 3004
Farmington, NM 87401

Attention: Mr. Skip Fraker

Re: San Juan 31-6 Unit
Mesaverde Participating Area
Seventeenth Expansion Effective January 1, 2002
Rio Arriba County, New Mexico

Dear Mr. Fraker:

We have received your letter of October 10, 2002, requesting our approval to the above-mentioned Mesaverde participating area expansion for the San Juan 31-6 Unit.

By their letter of July 23, 2004, the Bureau of Land Management advised this office of their approval to this expansion.

The Commissioner of Public Lands concurs with the Bureau of Land Management and has this date approved the above-mentioned expanded participating area effective as follows:


SEVENTEENTH EXPANSION EFFECTIVE JANUARY 1, 2002

WELL	DRILLING BLOCK	ACRES
San Juan 31-6 Unit Well No. 44E	E/2 Sec. 29-31N-6W	320.00

If you have any questions or if we may be of further help, please contact Pete Martinez at (505) 827-5791.

Very truly yours,

PATRICK H. LYONS
COMMISSIONER OF PUBLIC LANDS

BY: 

JAMI BAILEY, Director
Oil, Gas and Minerals Division
(505) 827-5744

PL/JB/pm

pc: Reader File,
BLM Farmington-Attn.: Mr. Wayne Townsend
OCD-Attn.: Mr. Roy Johnson
TRD-Attn.: Mr. Valdean Severson,
RMD-Attn.: Mr. Kurt McFall

-State Land Office Beneficiaries -

Carrie Tingley Hospital • Charitable Penal & Reform • Common Schools • Eastern NM University • Rio Grande Improvement • Miners' Hospital of NM • NM Boys School • NM Highlands University • NM Institute of Mining & Technology • New Mexico Military Institute • NM School for the Deaf • NM School for the Visually Handicapped • NM State Hospital • New Mexico State University • Northern NM Community College • Penitentiary of New Mexico • Public Buildings at Capital • State Park Commission • University of New Mexico • UNM Saline Lands • Water Reservoirs • Western New Mexico University



PATRICK H. LYONS
COMMISSIONER

State of New Mexico
Commissioner of Public Lands

310 OLD SANTA FE TRAIL
P.O. BOX 1148
SANTA FE, NEW MEXICO 87504-1148

COMMISSIONER'S OFFICE

Phone (505) 827-5760
Fax (505) 827-5766
www.nmstatelands.org

October 28, 2004

ConocoPhillips
600 N. Dairy Ashford
Three Westlake Park – 3 WL 5051
Room 5042
Houston, Texas 77079-1175

Attn: Mr. Todd Thornburgh

Re: 2004 Plan of Development
First Amendment
San Juan 31-6 Unit
Rio Arriba County, New Mexico

Dear Mr. Thornburgh:

The Commissioner of Public Lands has, of this date, approved the above-captioned Amended Plan of Development. Our approval is subject to like approval by all other appropriate agencies.

The possibility of drainage by wells outside of the unit area and the need for further development of the unit may exist. You may be contacted at a later date regarding these possibilities.

If you have any questions or if we may be of further help, please contact Pete Martinez at (505) 827-5791.

Very truly yours,

PATRICK H. LYONS
COMMISSIONER OF PUBLIC LANDS

A handwritten signature in black ink, appearing to read "Jami Bailey".

BY:
JAMI BAILEY, Director
Oil, Gas and Minerals Division
(505) 827-5744

PL/JB/cpm
xc: Reader File

OCD

BLM



PATRICK H. LYONS
COMMISSIONER

State of New Mexico
Commissioner of Public Lands

310 OLD SANTA FE TRAIL
P.O. BOX 1148
SANTA FE, NEW MEXICO 87504-1148

COMMISSIONER'S OFFICE

Phone (505) 827-5760
Fax (505) 827-5766
www.nmstatelands.org

February 16, 2005

ConocoPhillips Company
P.O. Box 2197
Three WestLake Park – 3 WL 5051
Houston, Texas 77252-2197

Attn: Mr. Jim Penney

Re: 2005 Plan of Development
San Juan 31-6 Unit
Rio Arriba County, New Mexico

Dear Mr. Penney:

The Commissioner of Public Lands has, of this date, approved the above-captioned Plan of Development. Our approval is subject to like approval by all other appropriate agencies.

The possibility of drainage by wells outside of the unit area and the need for further development of the unit may exist. You may be contacted at a later date regarding these possibilities.

If you have any questions or if we may be of further help, please contact Pete Martinez at (505) 827-5791.

Very truly yours,

PATRICK H. LYONS
COMMISSIONER OF PUBLIC LANDS

BY:
JAMI BAILEY, Director
Oil, Gas and Minerals Division
(505) 827-5744

PL/JB/cpm
xc: Reader File

OCD

BLM

-State Land Office Beneficiaries -

Carrie Tingley Hospital • Charitable Penal & Reform • Common Schools • Eastern NM University • Rio Grande Improvement • Miners' Hospital of NM • NM Boys School • NM Highlands University • NM Institute of Mining & Technology • New Mexico Military Institute • NM School for the Deaf • NM School for the Visually Handicapped • NM State Hospital • New Mexico State University • Northern NM Community College • Penitentiary of New Mexico • Public Buildings at Capital • State Park Commission • University of New Mexico • UNM Saline Lands • Water Reservoirs • Western New Mexico University



Todd Thornburgh, CPL
Staff Landman
Mid-America Business Unit

ConocoPhillips Company
600 N. Dairy Ashford
Westlake III – Room 5042
Houston, TX 77079-1175
Phone: 832-486-2386
Fax: 832-486-2674

November 14, 2005

Bureau of Land Management
Farmington Resource Area
1235 La Plata Highway
Farmington, New Mexico 87401

Commissioner of Public Lands
State of New Mexico
P.O. Box 1148
Santa Fe, New Mexico 87504-1148

Oil Conservation Division
State of New Mexico
1220 S. Saint Francis Dr
Santa Fe, New Mexico 87505-4000

RE: San Juan 31-6 Unit
No. 14-08-001-464
Rio Arriba County, New Mexico
First Amendment – 2005 Plan of Development

Ladies and Gentlemen:

By letter dated February 4, 2005, ConocoPhillips Company (COPC), as Unit Operator for the referenced Federal Unit, filed the original Plan of Development (POD) for the calendar year 2005.

Pursuant to Section 10 of the San Juan 31-6 Unit Agreement, COPC now desires to amend the 2005 POD by addition of the following wells:

<u>Well Name</u>	<u>Dedicated Acreage</u>	<u>Formation</u>	<u>Operation</u>
San Juan 31-6 #13G	W/2 Section 4-30N-6W	Mesaverde/Dakota	Drill
San Juan 31-6 #18G	W/2 Section 3-30N-6W	Mesaverde/Dakota	Drill

COPC, as Unit Operator, plans to drill any wells that may be required to prevent drainage and any other wells deemed necessary or requested by the Unit Working Interest Owners under the terms and provisions of the Unit Operating Agreement.

Please confirm your approval of this First Amendment to the 2005 Plan of Development by executing in the appropriate space and returning one (1) copy of this letter to the attention of the undersigned. Copies of this letter are being sent to the working interest owners of the subject wells.

Sincerely,




Todd Thornburgh

Bureau of Land Management

Date

New Mexico Commissioner of Public Lands

Date



New Mexico Oil Conservation Division

6-22-06
Date



Jim Penney
Staff Landman
Coalbed Methane Team
600 N. Dairy Ashford – 3WL
Houston, Texas 77079-1175
Tel: (832) 486-2355
Fax: (832) 486-2674

February 4, 2005

Bureau of Land Management (3 copies)
Farmington Resource Area
1235 La Plata Highway
Farmington, New Mexico 87401

Commissioner of Public Lands (2 copies)
State of New Mexico
P.O. Box 1148
Santa Fe, New Mexico 87504-1148

Oil Conservation Division (2 copies)
State of New Mexico
1220 S. Saint Francis Dr
Santa Fe, New Mexico 87505-4000

RE: SAN JUAN 31-6 UNIT
#14-08-001-464
Rio Arriba County, New Mexico
2005 Plan of Development
Contract C49866

Gentlemen:

By letter dated January 25, 2004, ConocoPhillips as Unit Operator filed the 2004 Plan of Development (POD). The POD indicated that eleven (11) wells were planned to be drilled or re-completed. The POD was amended by letter dated September 9, 2004 adding the San Juan 31-6 #50 well. The 2004 status is shown below:

The following wells were drilled in 2004:

<u>Well Name</u>	<u>Dedicated Acreage</u>	<u>Formation</u>
202 A	W/2 Sec. 1 30N 6W	Fruitland Coal
212 A	E/2 Sec. 5 30N 6W	Fruitland Coal
213 A	W/2 Sec. 5 30N 6W	Fruitland Coal

All wells were drilled as infill wells in the Fruitland Coal Participating Area. The #207A, 224A, and 225A Fruitland Coal wells will be carried over to the 2005 drilling program.

The following wells were re-completed in 2004.

<u>Well Name</u>	<u>Dedicated Acreage</u>	<u>Formation</u>
33 E	W/2 Sec. 34 31N 6W	Mesaverde
44	E/2 Sec. 29 31N 6W	Mesaverde
47	W/2 Sec. 32 31N 6W	Mesaverde
39 E	E/2 Sec. 2834 31N 6W	Mesaverde

The #27 and #50 Mesaverde re-completions will be carried over to the 2005 drilling program.

2004 Summary - There were seven (7) wells drilled or re-completed in 2004. Five (5) wells will be carried over to the 2005 drilling program. All operations were conducted in accordance with existing regulatory parameters.

Attached to this letter are unit production plats for each producing formation. The Participating Areas which have been established in the 31-6 Unit are listed below:

<u>Formation</u>	<u>Revision</u>	<u>Effective</u>
Fruitland Coal	Sixteenth	12/1/01
Mesaverde	Seventeenth	1/1/02
Dakota	Fourteenth	11/1/01

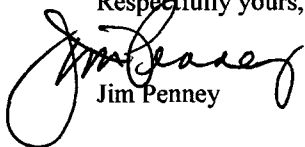
Pursuant to Section 10 of the San Juan 31-6 Unit Agreement, ConocoPhillips, as Unit Operator, hereby submits the following wells for the 2005 POD:

<u>Well Name</u>	<u>Dedicated Acreage</u>	<u>Formation</u>	<u>Operation</u>
6 F	W/2 Sec. 1 30N 7W	Mesaverde/Dakota	Drill
7 F	E/2 Sec. 1 30N 7W	Mesaverde/Dakota	Drill
8 F	W/2 Sec. 6 30N 6W	Mesaverde/Dakota	Drill
3 M	E/2 Sec. 6 30N 6W	Mesaverde/Dakota	Drill
31 F	MV W/2 DK S/2 Sec 35 31N 6W	Mesaverde/Dakota	Drill
31 G	MV E/2 DK S/2 Sec. 35 31N 6W	Mesaverde/Dakota	Drill
35 G	MV E/2 DK N/2 Sec. 35 31N 6W	Mesaverde/Dakota	Drill
38 G	MV W/2 DK N/2 Sec. 2 30N 6W	Mesaverde/Dakota	Drill
207 A	E/2 Sec. 6 30N 6W	Fruitland Coal	Drill
209 A	W/2 Sec. 1 30N 7W	Fruitland Coal	Drill
224 A	E/2 Sec. 31 31N 6W	Fruitland Coal	Drill
225 A	W/2 Sec. 31 31N 6W	Fruitland Coal	Drill
232 A	E/2 Sec. 1 30N 7W	Fruitland Coal	Drill
24	W/2 Sec. 27 31N 6W	Mesaverde/Lewis	Recomplete
50	W/2 Sec. 31 31N 6W	Mesaverde	Recomplete
27	W/2 Sec 28 31N 6W	Mesaverde	Recomplete
7	E/2 Sec 1 30N 7W	Lewis	Recomplete
23	E/2 Sec 34 31N 6W	Lewis	Recomplete

The San Juan 31-6 Unit working interest owners are being provided with a copy of this letter. ConocoPhillips, as Unit Operator, will drill any wells that may be required to prevent drainage and any other wells deemed necessary or requested by the Unit working interest owners under the terms and provisions of the Unit Operating Agreement.

Per Section 10 of the Unit Agreement, please confirm your approval of this POD by signing in the appropriate space below and returning an executed copy to my attention.

Respectfully yours,



Jim Penney

**SAN JUAN 31-6 UNIT #14-08-001-464
2005 INITIAL PLAN OF DEVELOPMENT**

Bureau of Land Management

Date

New Mexico Commissioner of Public Lands

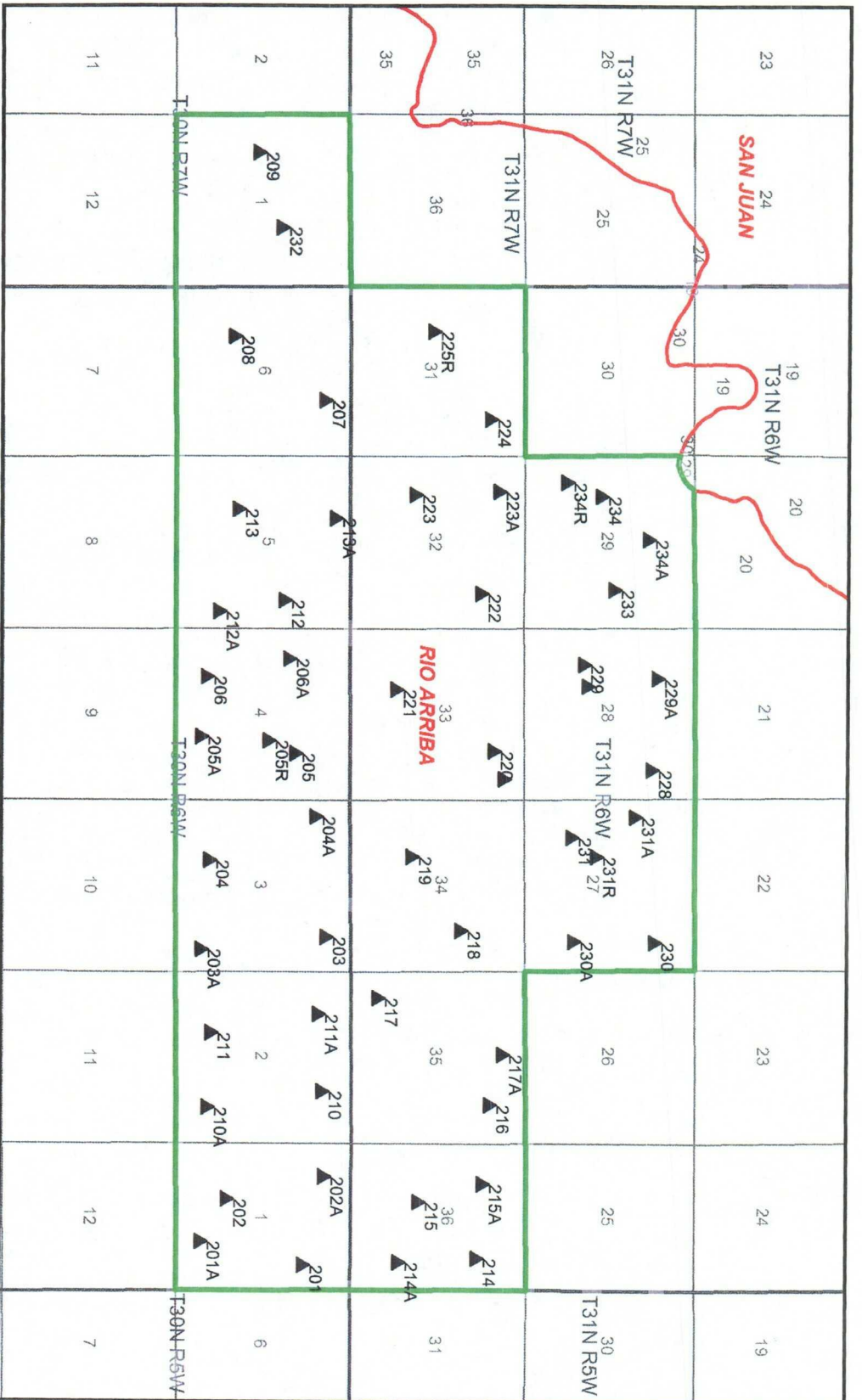
Date



New Mexico Oil Conservation Division

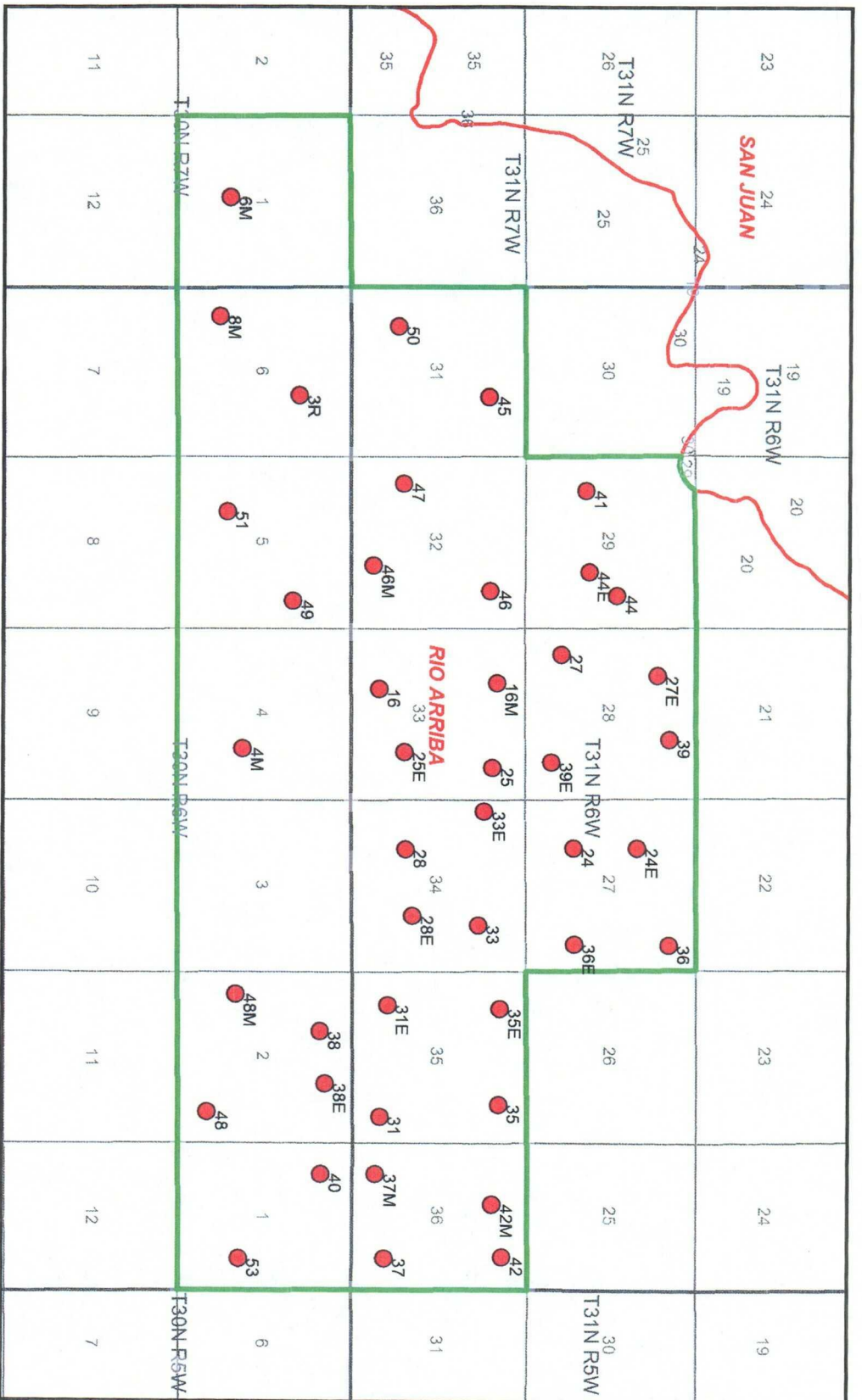
Date

2/14/05



ConocoPhillips
San Juan 31-6 Unit
Fruitland Coal
Wells

Projection: NAD 1927 SPCS Zone New Mexico West
Drawn by: Jim Penney
Date: Mon Jan 24 08:52:17 2005



ConocoPhillips
San Juan 31-6 Unit
Dakota Wells

Projection: NAD 1983 SPCS Zone New Mexico West
 Drawn By: Jim Penney
 Date: Mon Jan 24 08:45:45 2005