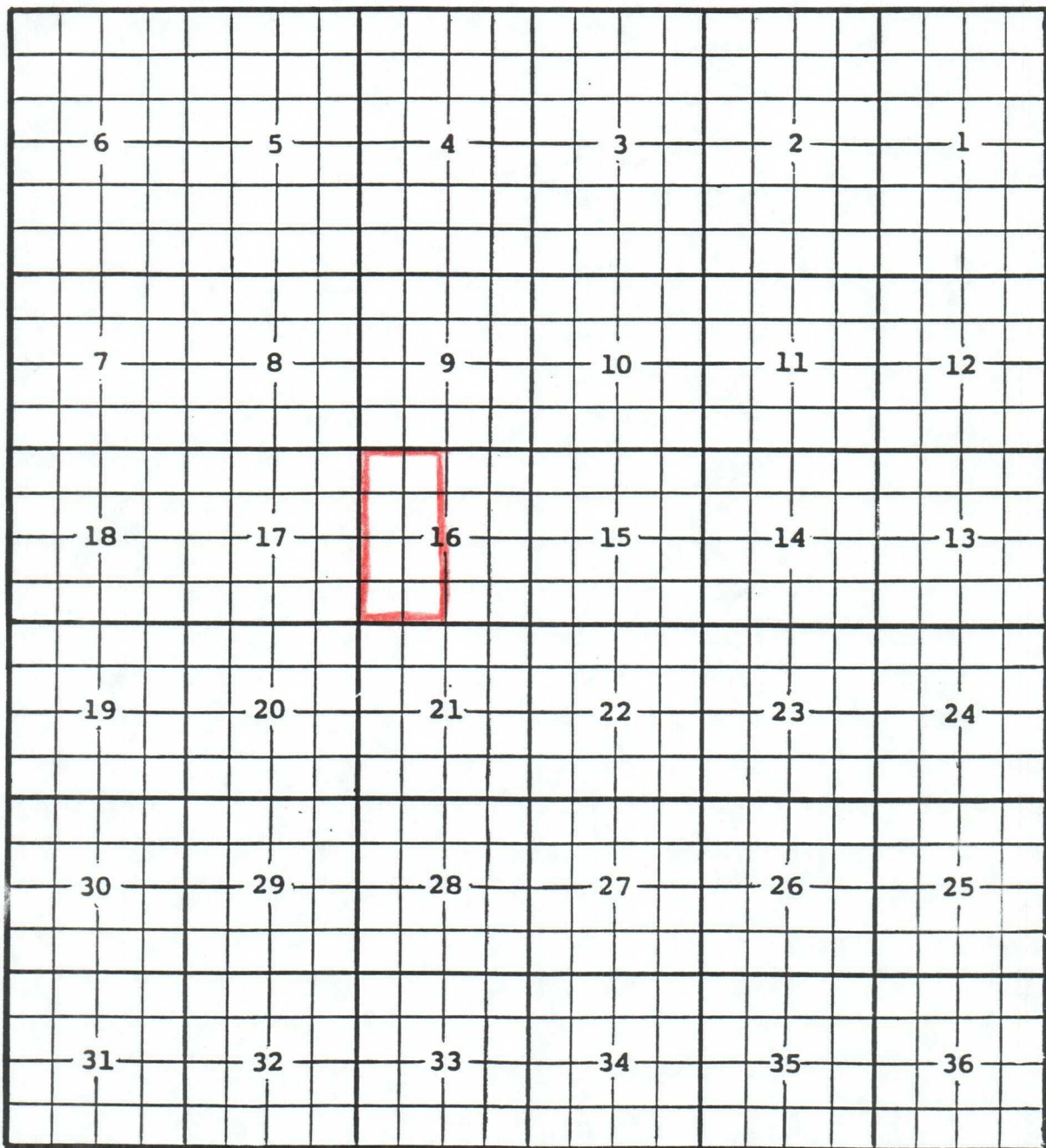


Eddy County, New Mexico

Deadman Draw; Wolfcamp Gas Pool

TOWNSHIP 21 SOUTH, RANGE 24 EAST, NMPM



Purpose: One completed gas well capable of producing.

Marathon Oil Company, Indian Hills Unit # 50

Location: Unit K, Sec. 16, Township 21 South, Range 24 East, NMPM

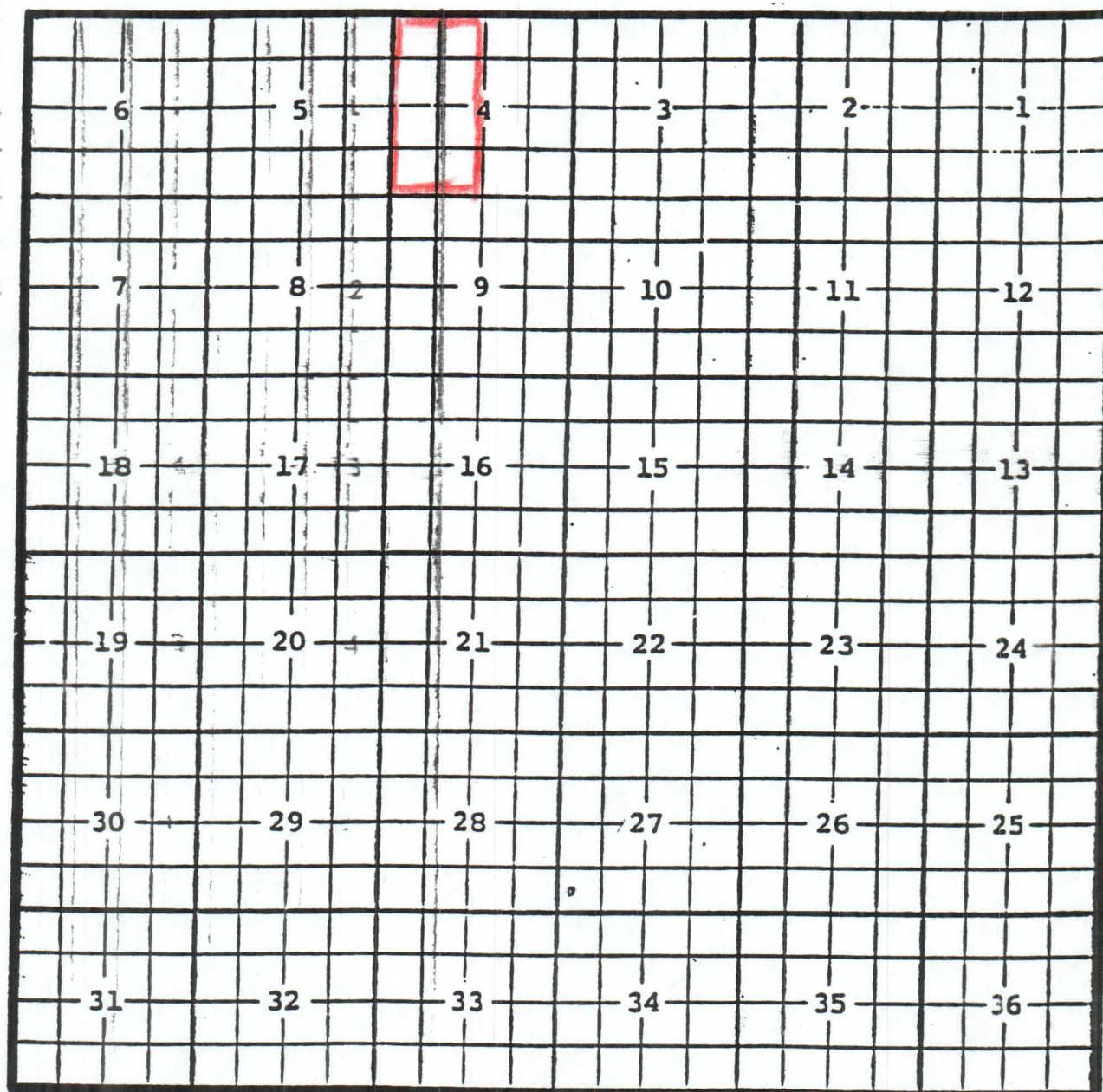
Completed 5/19/06 in the Wolfcamp formation.

Top of perforations: 7610'.

Chaves County, New Mexico

Greenfield; Wolfcamp, South Gas Pool

TOWNSHIP 14 SOUTH, RANGE 27 EAST, NMPM



Purpose: One completed gas well capable of producing.

Yates Petroleum Corporation, Hackey Sack 'BHV' Federal Com. #1

Location: Unit D, Sec. 4, Township 14 South, Range 27 East, NMPM

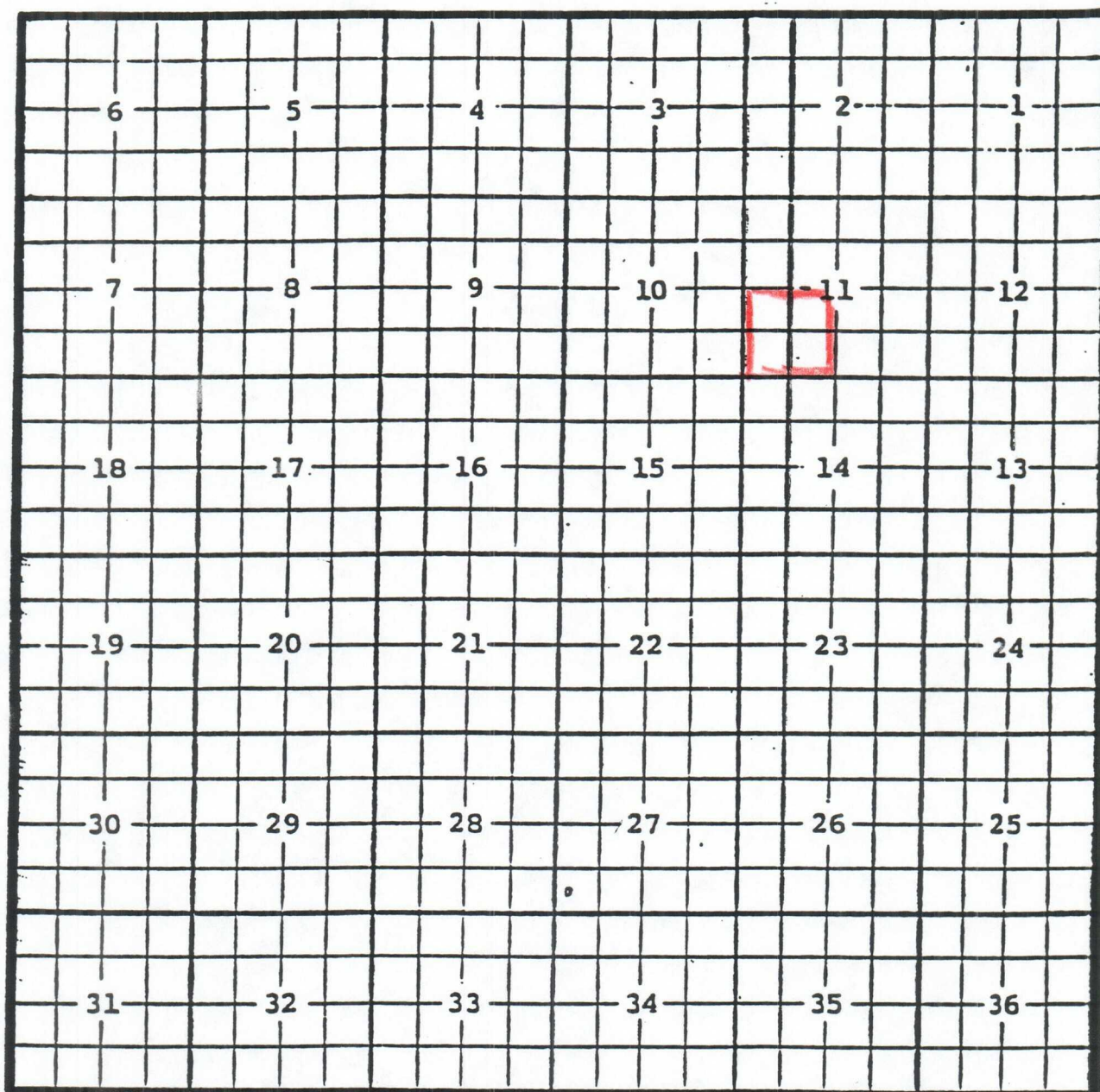
Completed 5/07/06 in the Wolfcamp formation.

Top of perforations: 5616'.

Eddy, New Mexico

Happy Valley; Bone Spring, East Oil Pool

TOWNSHIP 22 SOUTH, RANGE 26 EAST, NMPM



Purpose: One completed oil well capable of producing.

Kaiser-Francis Oil Company, Mesa '11' Grande # 2

Location: Unit L, Section 11, Township 22 South, Range 26 East. NMPM

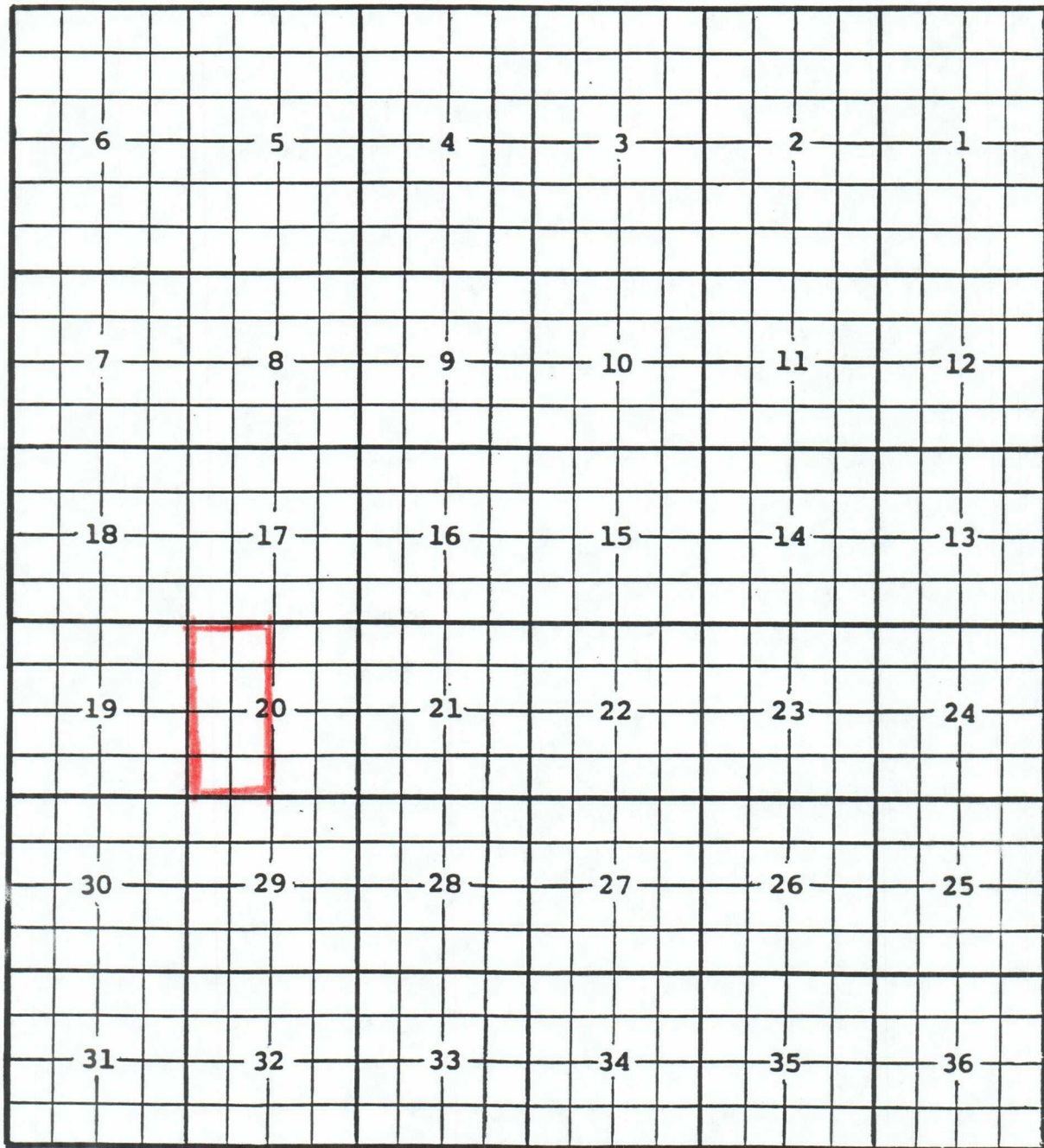
Completed on 5/17/06 in the Bone Spring formation.

Top of perforations: 6321'.

Eddy County, New Mexico

Indian Basin; Mississippian Gas Pool

TOWNSHIP 21 SOUTH, RANGE 24 EAST, NMPM



Purpose: One completed gas well capable of producing.

Marathon Oil Company, Indian Hills Unit # 30

Location: Unit L, Sec. 20, Township 21 South, Range 24 East, NMPM

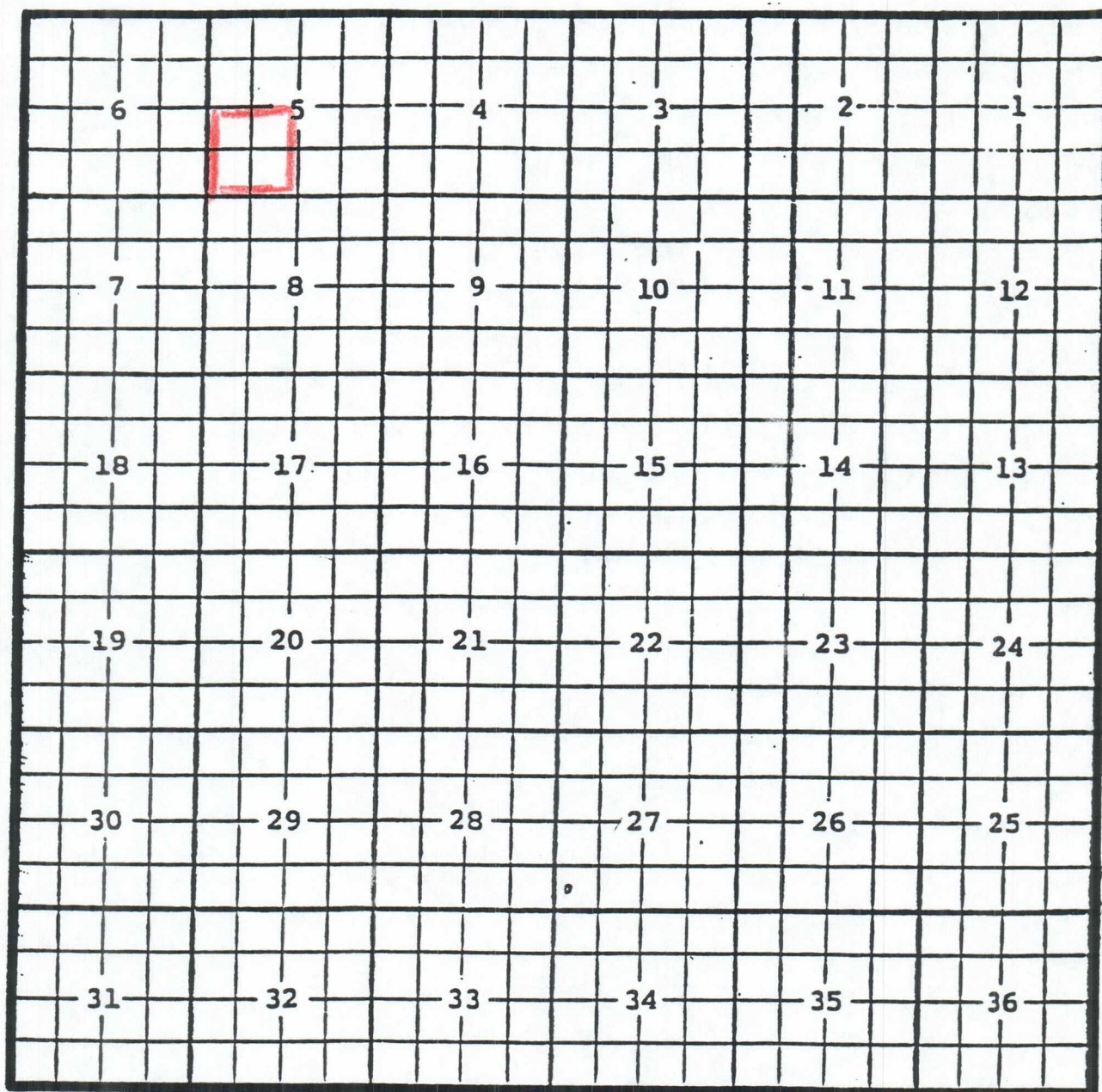
Completed 12/26/05 in the Mississippian formation.

Top of perforations: 10,406'.

Eddy County, New Mexico

Red Tank Draw; Wolfcamp Oil Pool

TOWNSHIP 19 SOUTH, RANGE 24 EAST, NMPM



Purpose: One completed oil well capable of producing.

David H. Arrington Oil & Gas, Inc., Green Wooley Booger '5' Federal #1

Location: Unit L, Sec. 5, Township 19 South, Range 24 East, NMPM

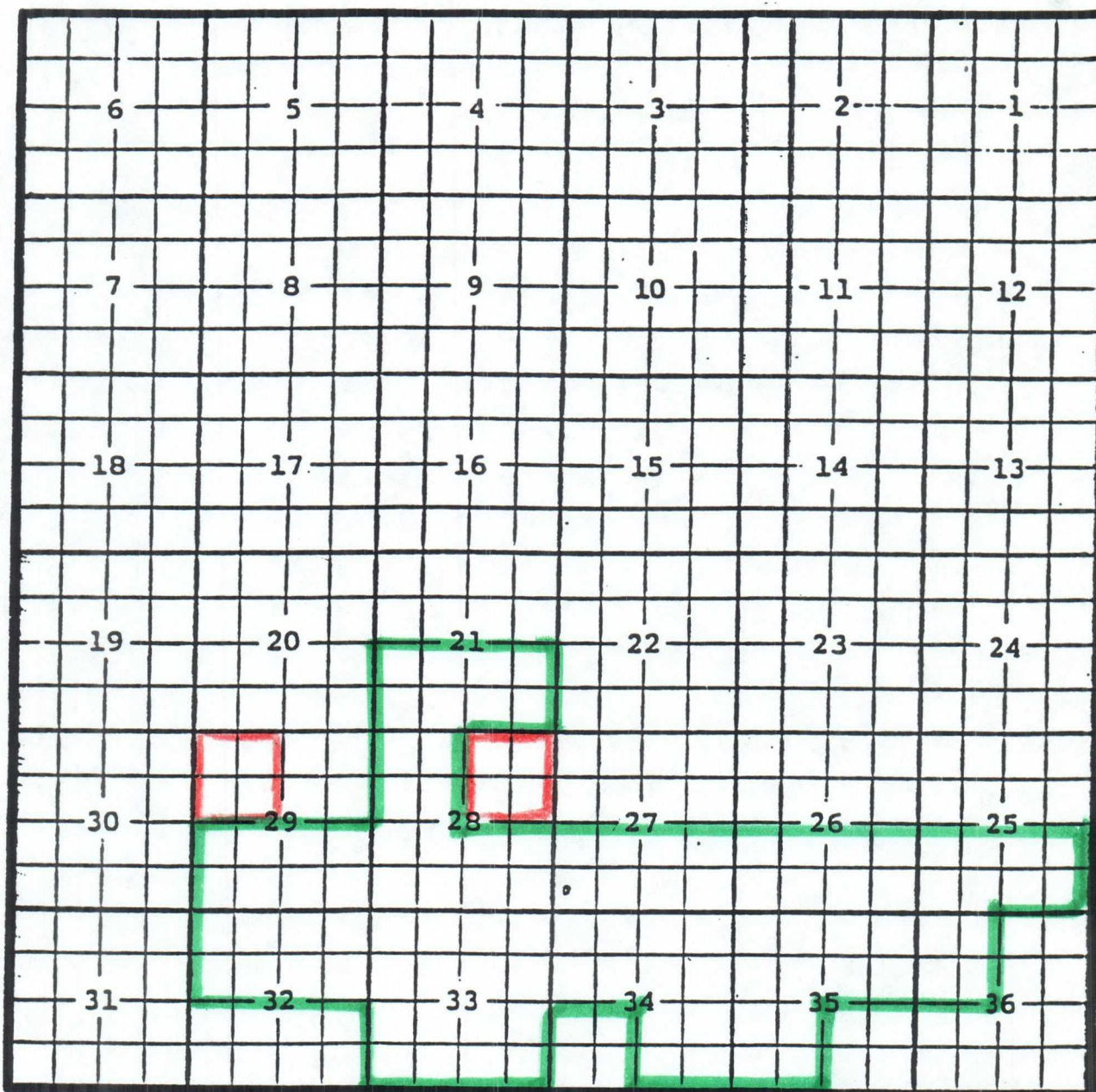
Completed 3/07/06 in the Wolfcamp formation.

Top of perforations: 4776'.

Eddy County, New Mexico

Artesia, Glorieta-Yeso Oil Pool

TOWNSHIP 17 SOUTH, RANGE 28 EAST, NMPM



Purpose: Two completed oil wells capable of producing.

SDX Resources, Inc., William "B" Federal # 3

Location: Unit F, Sec. 29, Township 17 South, Range 28 East, NMPM

Completed 5/01/06 in the Glorieta-Yeso formation.

Top of perforations: 3390'.

SDX Resources, Inc., Wylie # 2

Location: Unit A, Sec. 28, Township 17 South, Range 28 East, NMPM

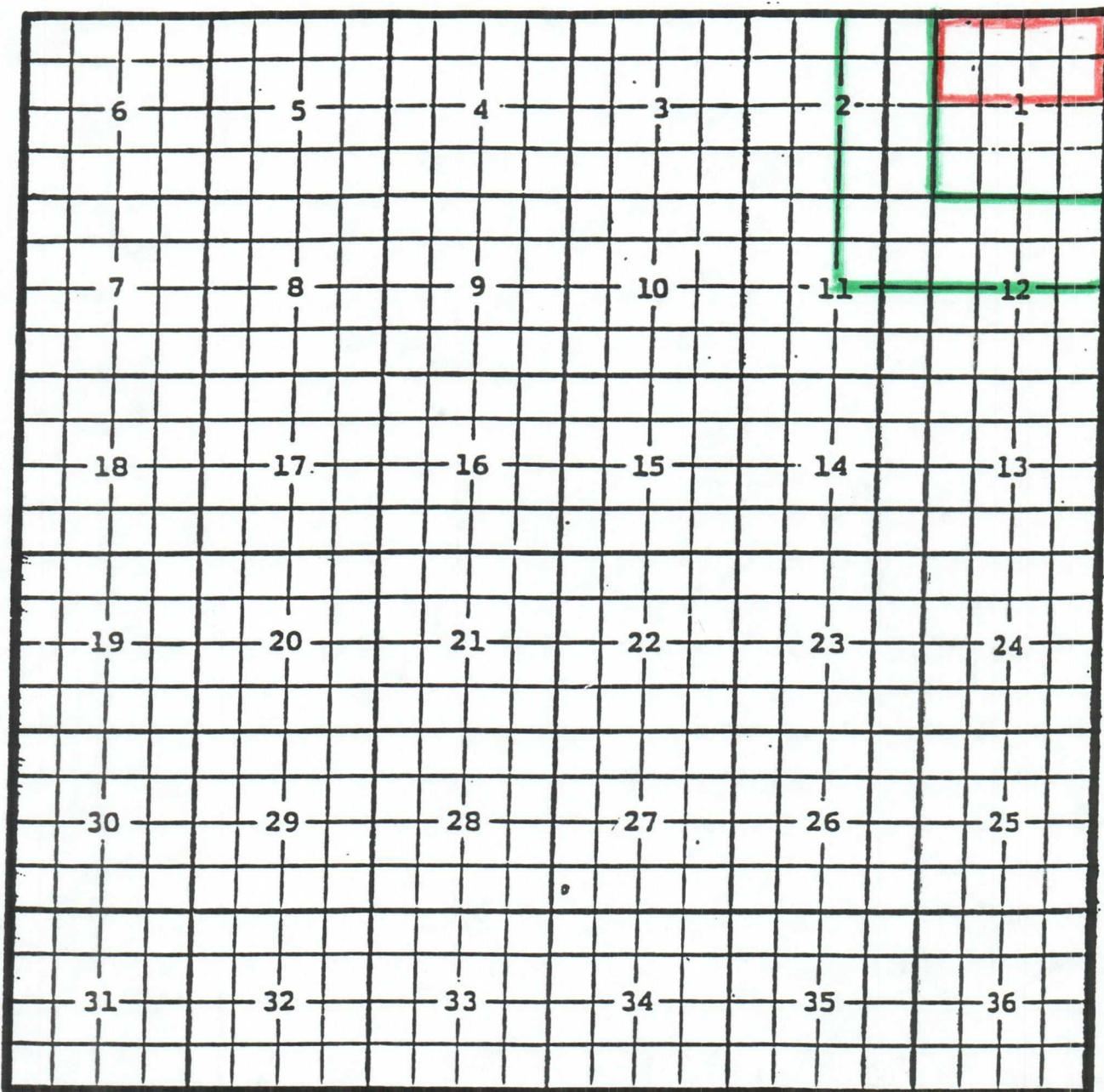
Completed 7/02/06 in the Glorieta-Yeso formation.

Top of perforations: 3442'.

Eddy, New Mexico

Black River; Wolfcamp Gas Pool

TOWNSHIP 24 SOUTH, RANGE 27 EAST, NMPM



Purpose: One completed gas well capable of producing.

Samson Resources Company, Loving '1' State # 1

Location: Unit B, Section 1, Township 24 South, Range 27 East. NMPM

Completed on 5/19/06 in the Wolfcamp Spring formation.

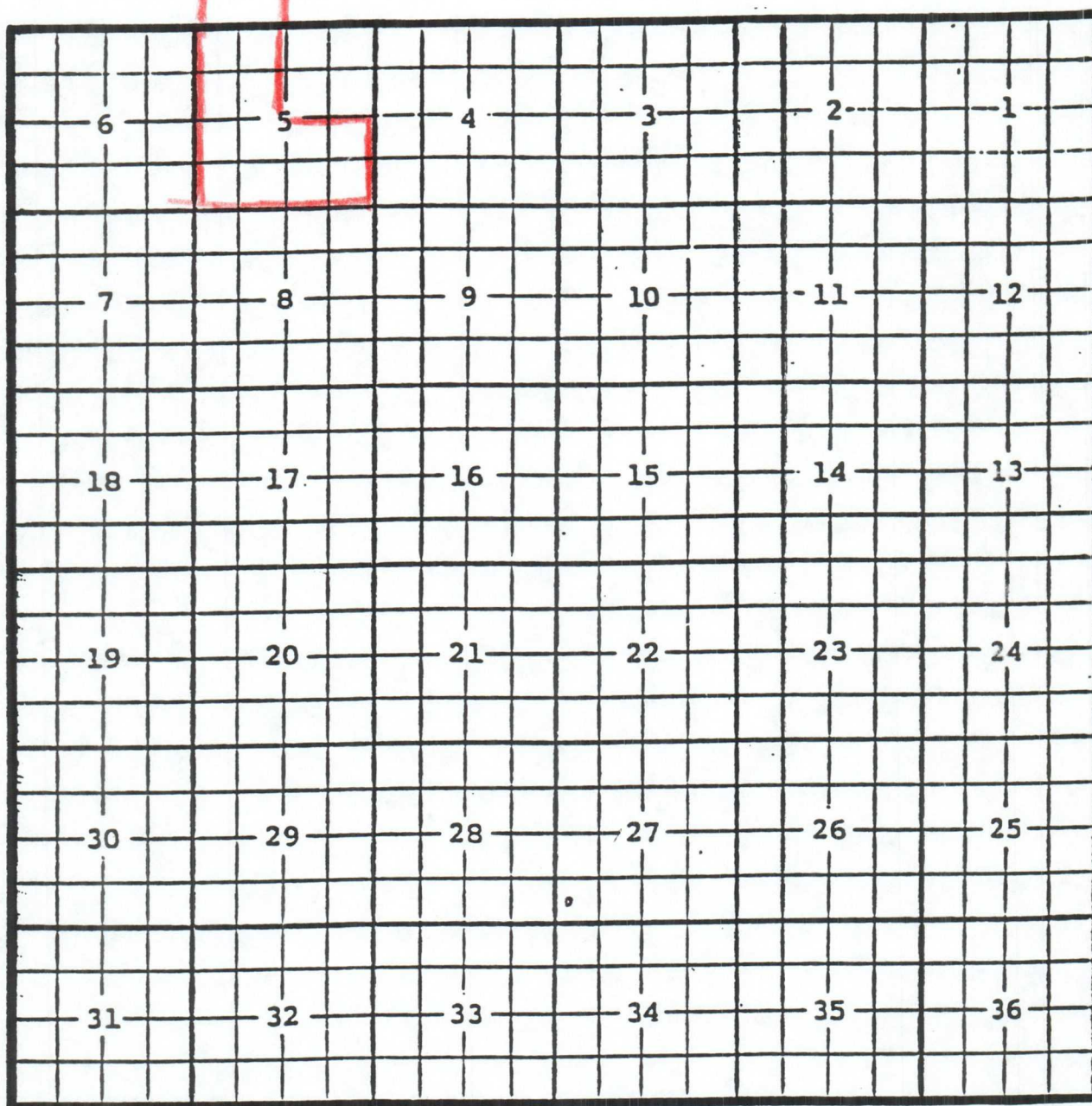
Top of perforations: 10,381'.

Eddy County, New Mexico

Bunting Ranch; Morrow Gas Pool

TOWNSHIP 20 SOUTH, RANGE 23 EAST, NMPM

32-
19
23



Purpose: One completed gas well capable of producing.

Yates Petroleum Corporation, Boddington Federal # 3

Location: Unit J, Sec. 5, Township 20 South, Range 23 East, NMPM

Completed 06/13/06 in the Morrow formation.

Top of perforations: 8386 '.

Cedar Canyon; Delaware Oil Pool

A 32x36 grid with a green path and a red square. The grid is numbered 1 to 36 horizontally and 6 to 31 vertically. A green path starts at (3, 10), goes right to (10, 10), down to (10, 16), left to (3, 16), down to (3, 21), right to (27, 21), up to (27, 28), left to (4, 28), and up to (4, 33). A red square is located at (35, 13) to (36, 14).

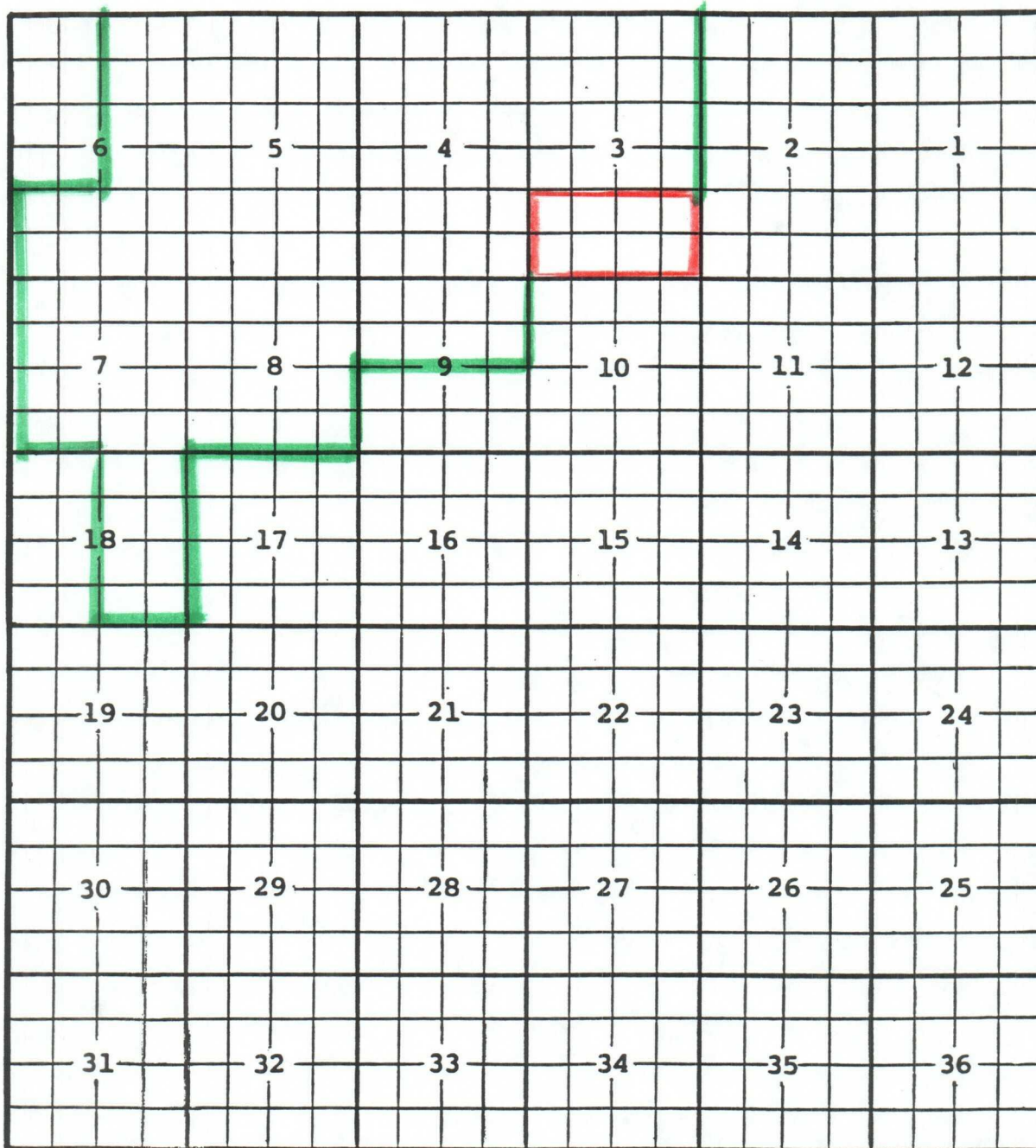
Top of perforations: 5366'.

Eddy County, New Mexico

Cemetery; *Morrow*

Gas Pool

TOWNSHIP 21 SOUTH, RANGE 24 EAST, NMPM



Purpose: One completed gas well capable of producing.

Yates Petroleum Corporation, Bamboozled 'BBX' Federal Com. # 2

Location: Unit P, Sec. 3, Township 21 South, Range 24 East, NMPM

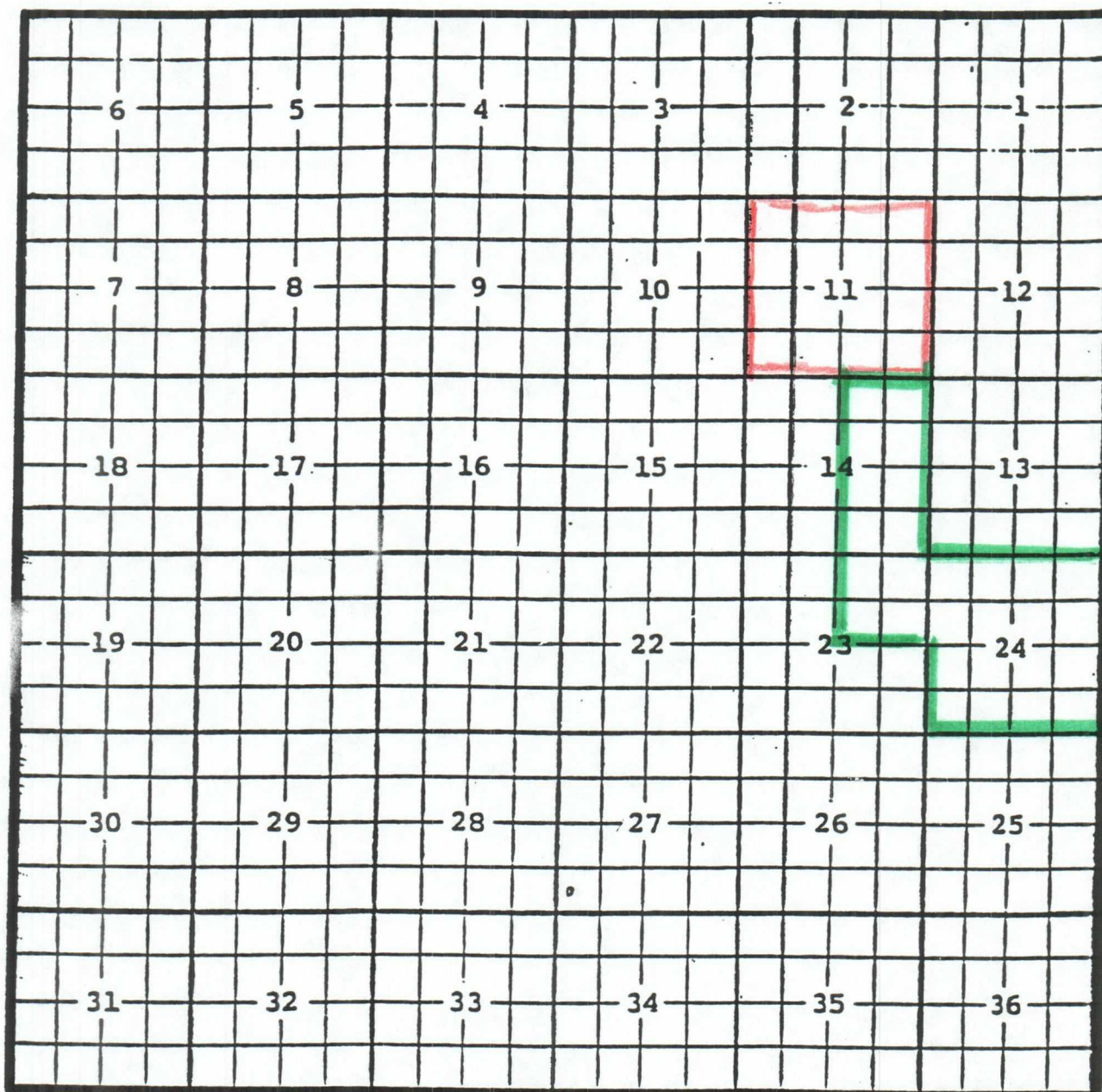
Completed 6/21/06 in the Morrow formation.

Top of perforations: 10,006'.

Eddy County, New Mexico

Collins Ranch; Wolfcamp Gas Pool

TOWNSHIP 17 SOUTH, RANGE 24 EAST, NMPM



Purpose: One completed gas well capable of producing.

LCX Energy, LLC, 1724 Kincaid # 111

Location: Unit D, Sec. 11, Township 17 South, Range 24 East, NMPM

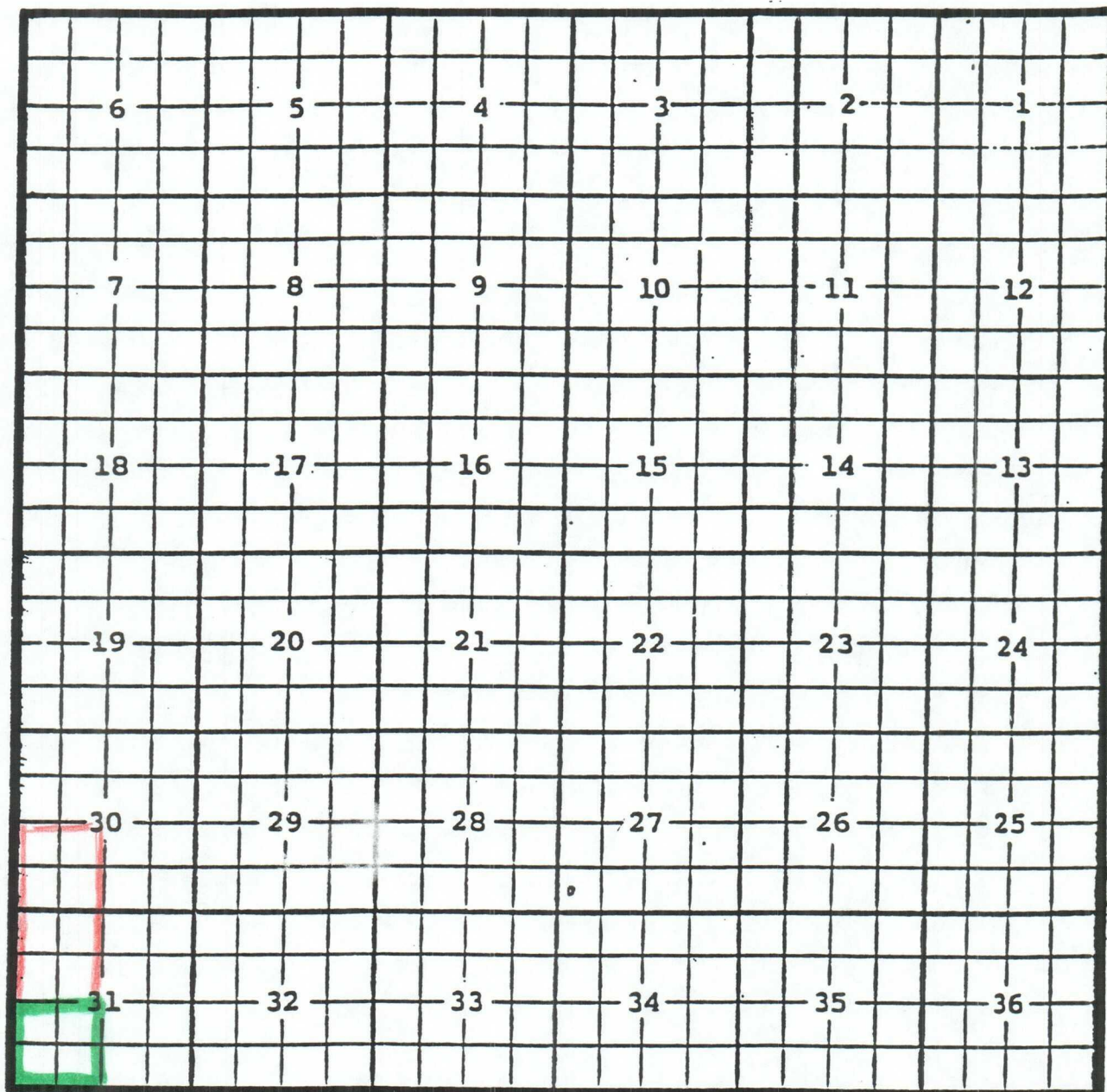
Completed 5/09/06 in the Wolfcamp formation.

Top of perforations: 5130'.

Eddy County, New Mexico

Corral Canyon; Bone Spring, South Oil Pool

TOWNSHIP 25 SOUTH, RANGE 30 EAST, NMPM



Purpose: One completed oil well capable of producing.

Yates Drilling Company, Bennett Federal # 2

Location: Unit K, Sec. 30, Township 25 South, Range 30 East, NMPM

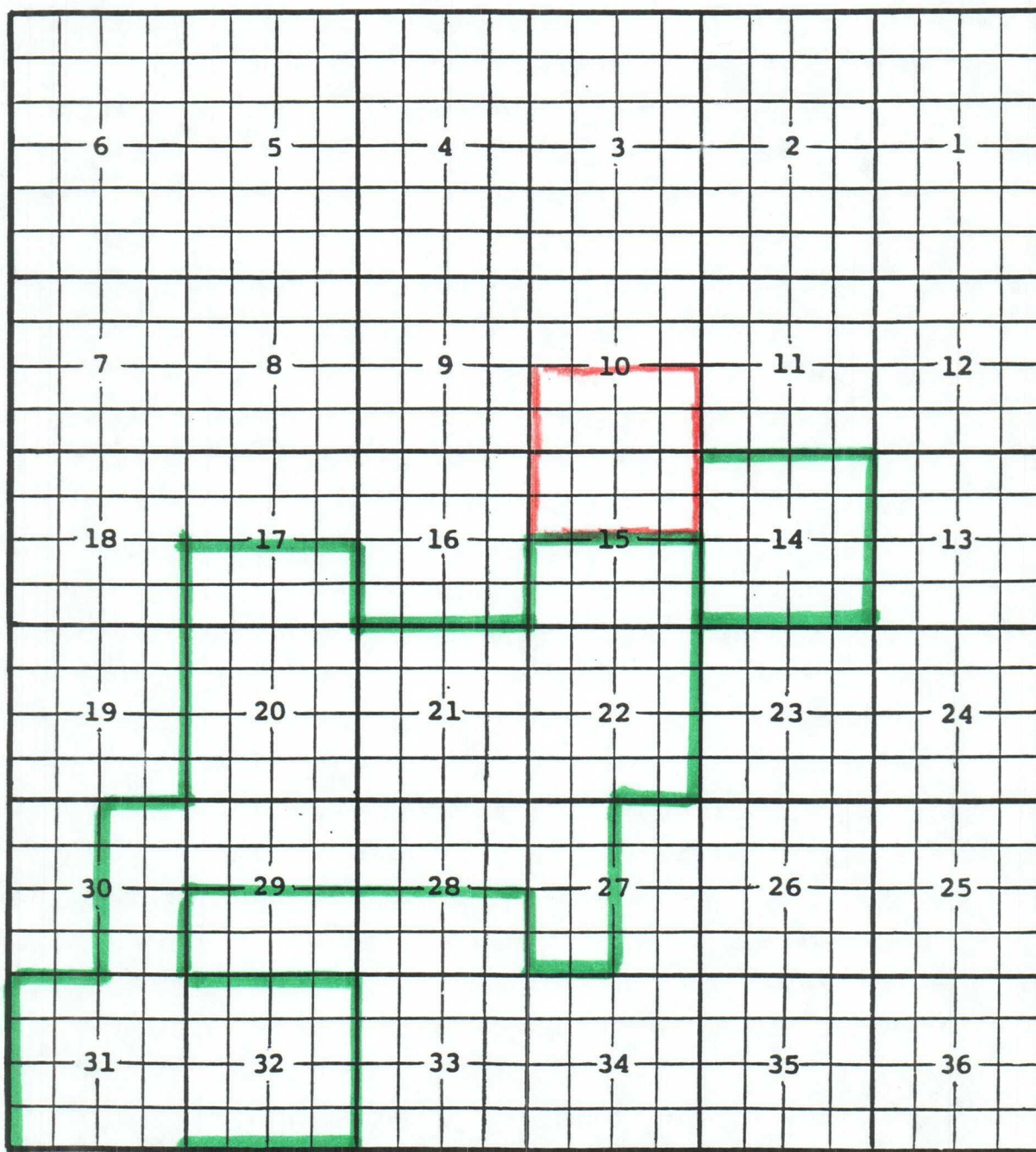
Completed 4/02/05 in the Bone Spring formation.

Top of perforations: 9672'.

Eddy County, New Mexico

Cottonwood Creek; Wolfcamp Gas Pool

TOWNSHIP 16 SOUTH, RANGE 25 EAST, NMPM



Purpose: One completed gas well capable of producing.

EOG Resources, Inc., Congo 'B 10' Fee # 2H

Location: Unit P, Sec. 10, Township 16 South, Range 25 East, NMPM

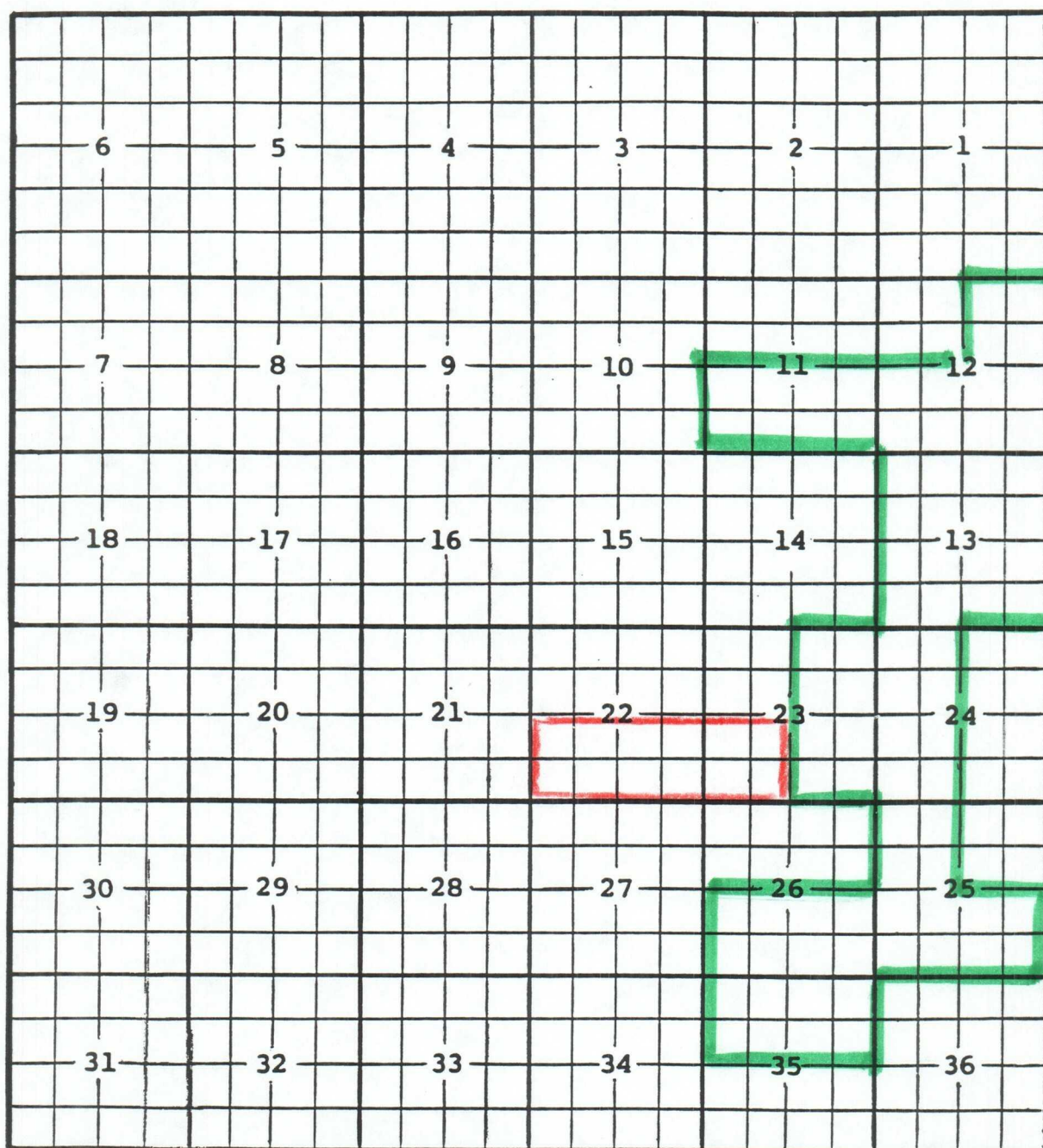
Completed 5/04/06 in the Wolfcamp formation.

Top of perforations: 5150'.

Eddy County, New Mexico

Cottonwood Creek; Wolfcamp, West Gas Pool

TOWNSHIP 16 SOUTH, RANGE 24 EAST, NMPM



Purpose: One completed gas well capable of producing.

EOG Resources, Inc., Colorado 'B 22' Federal # 1H

Location: Unit I, Sec. 22, Township 16 South, Range 24 East, NMPM

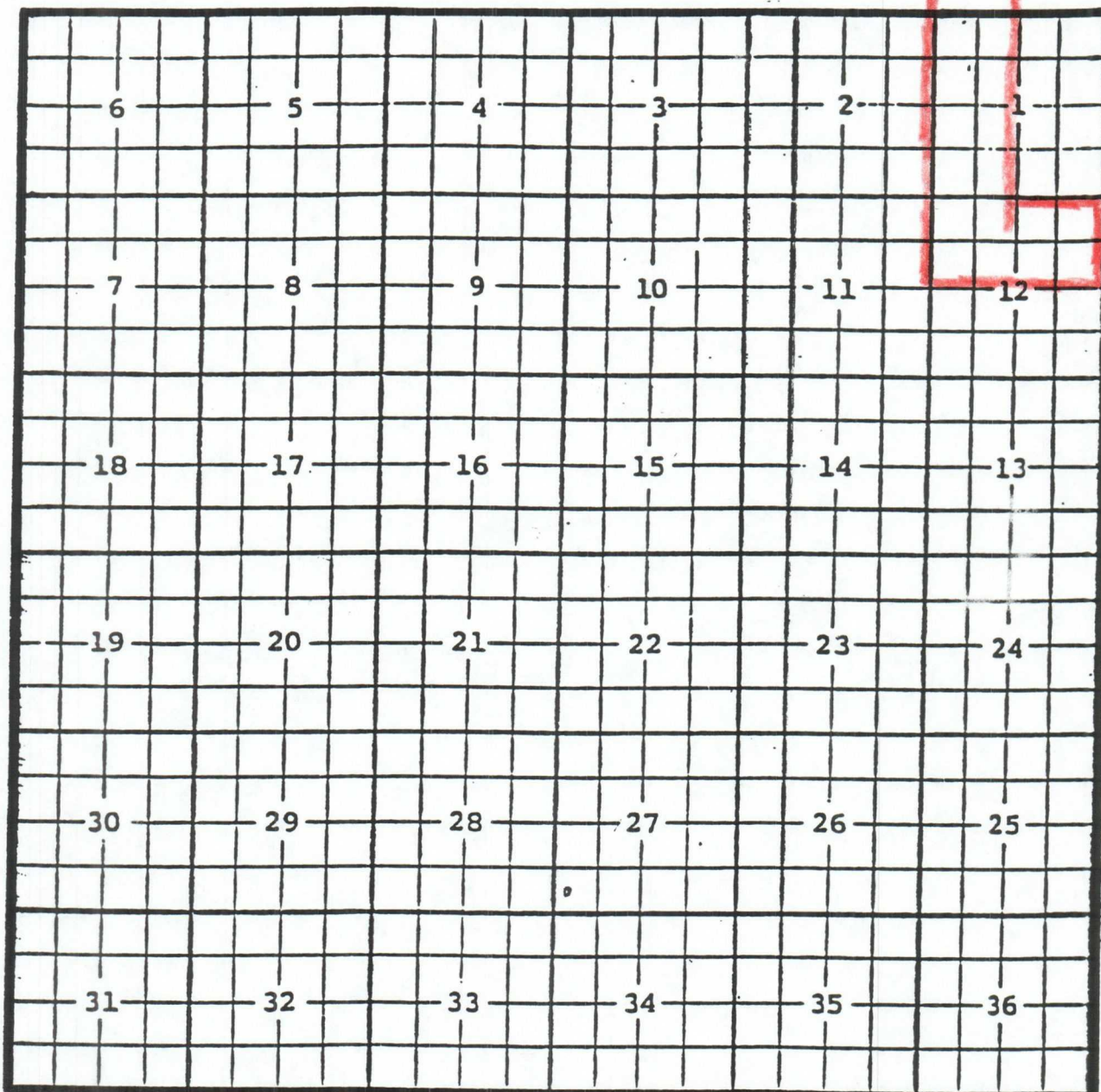
Completed 6/26/06 in the Wolfcamp formation.

Top of perforations: 4900'.

Chaves County, New Mexico

Coyote; Wolfcamp Gas Pool

TOWNSHIP 12 SOUTH, RANGE 26 EAST, NMPM



Purpose: One completed gas well capable of producing.

Yates Petroleum Corporation, Basketball 'BBI' Federal # 1

Location: Unit D, Sec. 12, Township 12 South, Range 26 East, NMPM

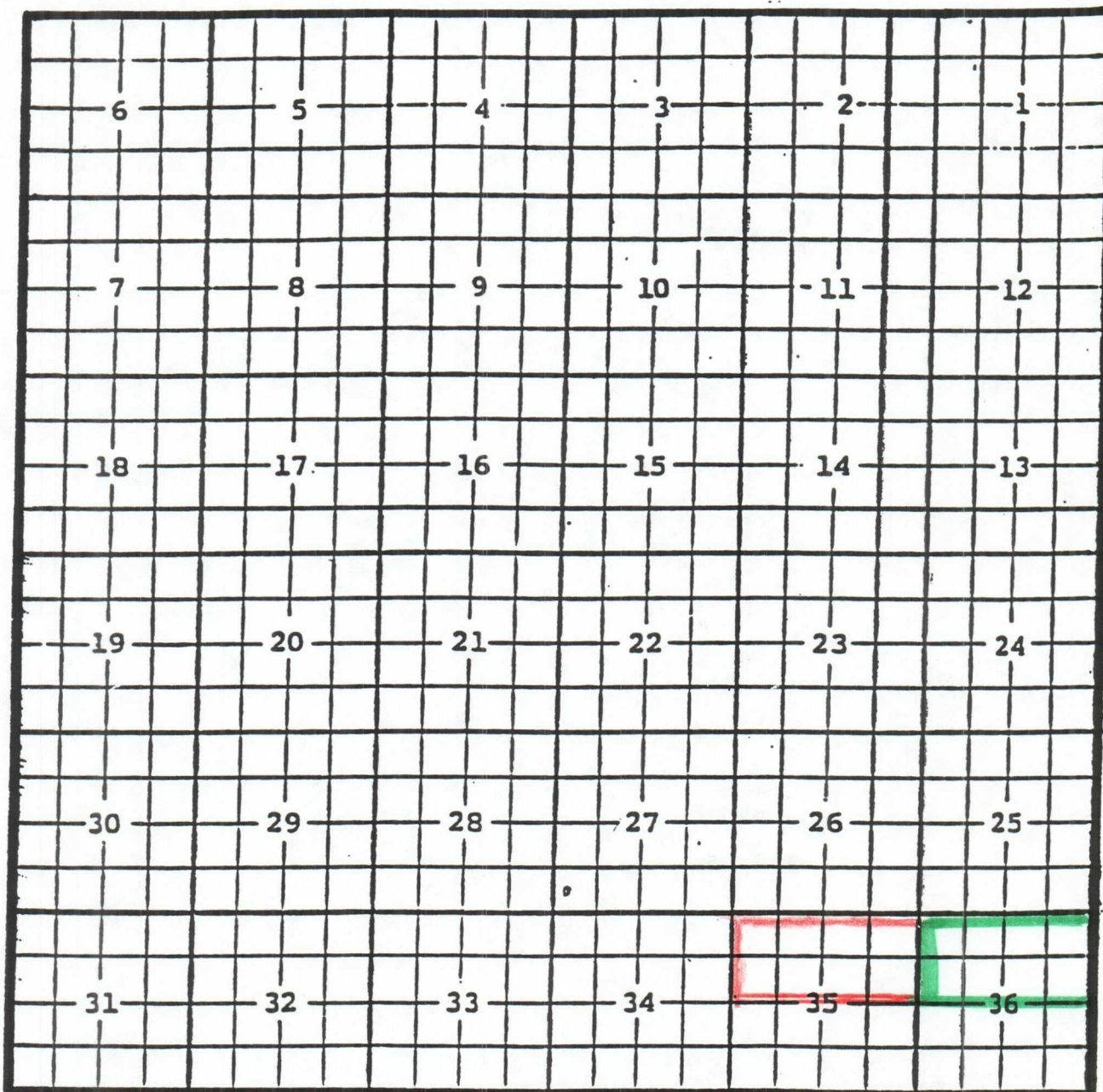
Completed 6/18/06 in the Wolfcamp formation.

Top of perforations: 4776'.

Eddy County, New Mexico

Fren; Morrow, Northeast Gas Pool

TOWNSHIP 16 SOUTH, RANGE 31 EAST, NMPM



Purpose: One completed gas well capable of producing.

OXY USA WTP Limited Partnership, OXY Harrier Federal # 1

Location: Unit C, Sec. 35, Township 16 South, Range 31 East, NMPM

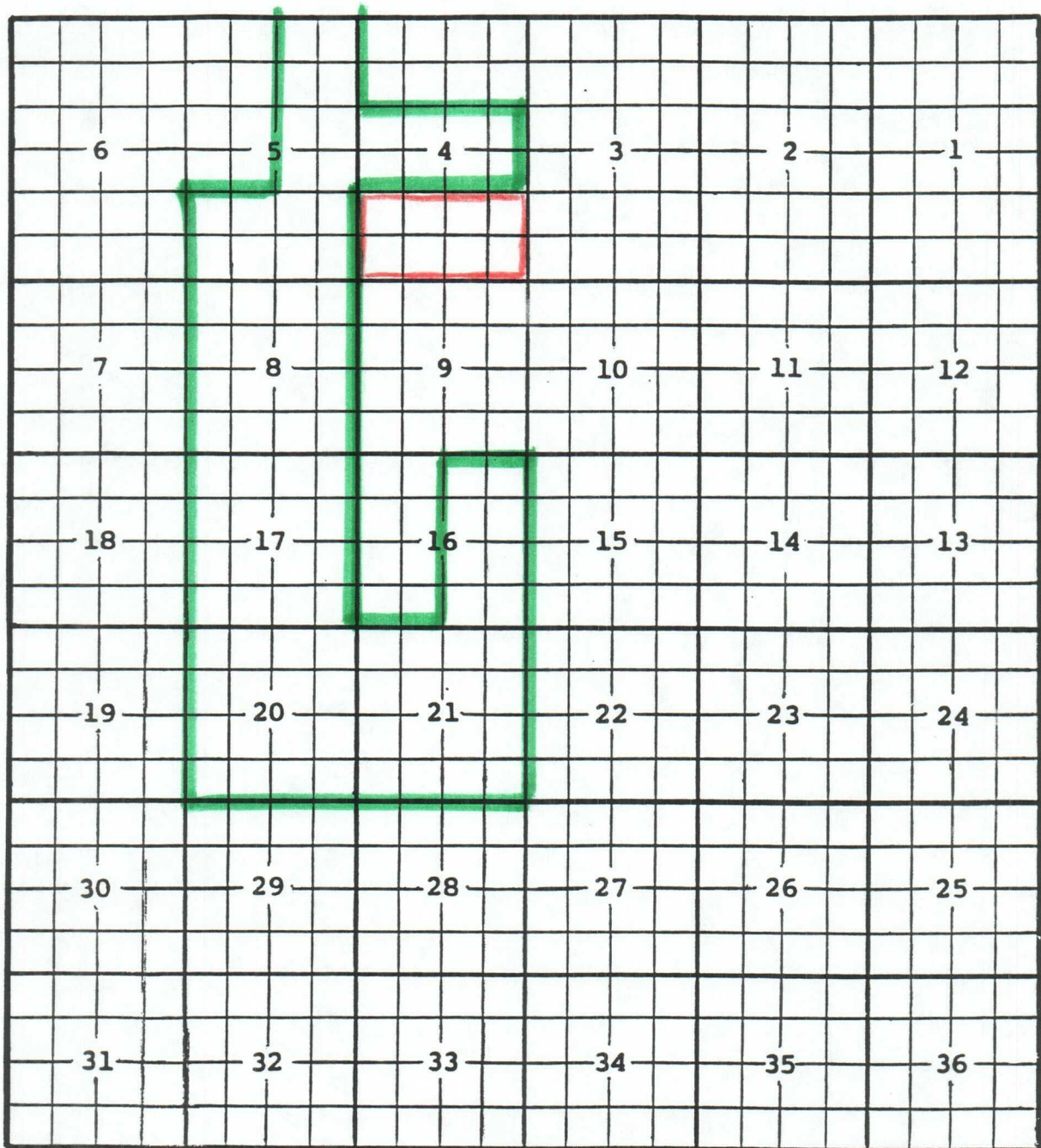
Completed 2/23/06 in the Morrow formation.

Top of perforations: 12,093'.

Eddy County, New Mexico

Golden Lane; Morrow Gas Pool

TOWNSHIP 21 SOUTH, RANGE 29 EAST, NMPM



Purpose: One completed gas well capable of producing.

Mewbourne Oil Company, Golden Lane '4' Federal # 1

Location: Unit M, Sec. 4, Township 21 South, Range 29 East, NMPM

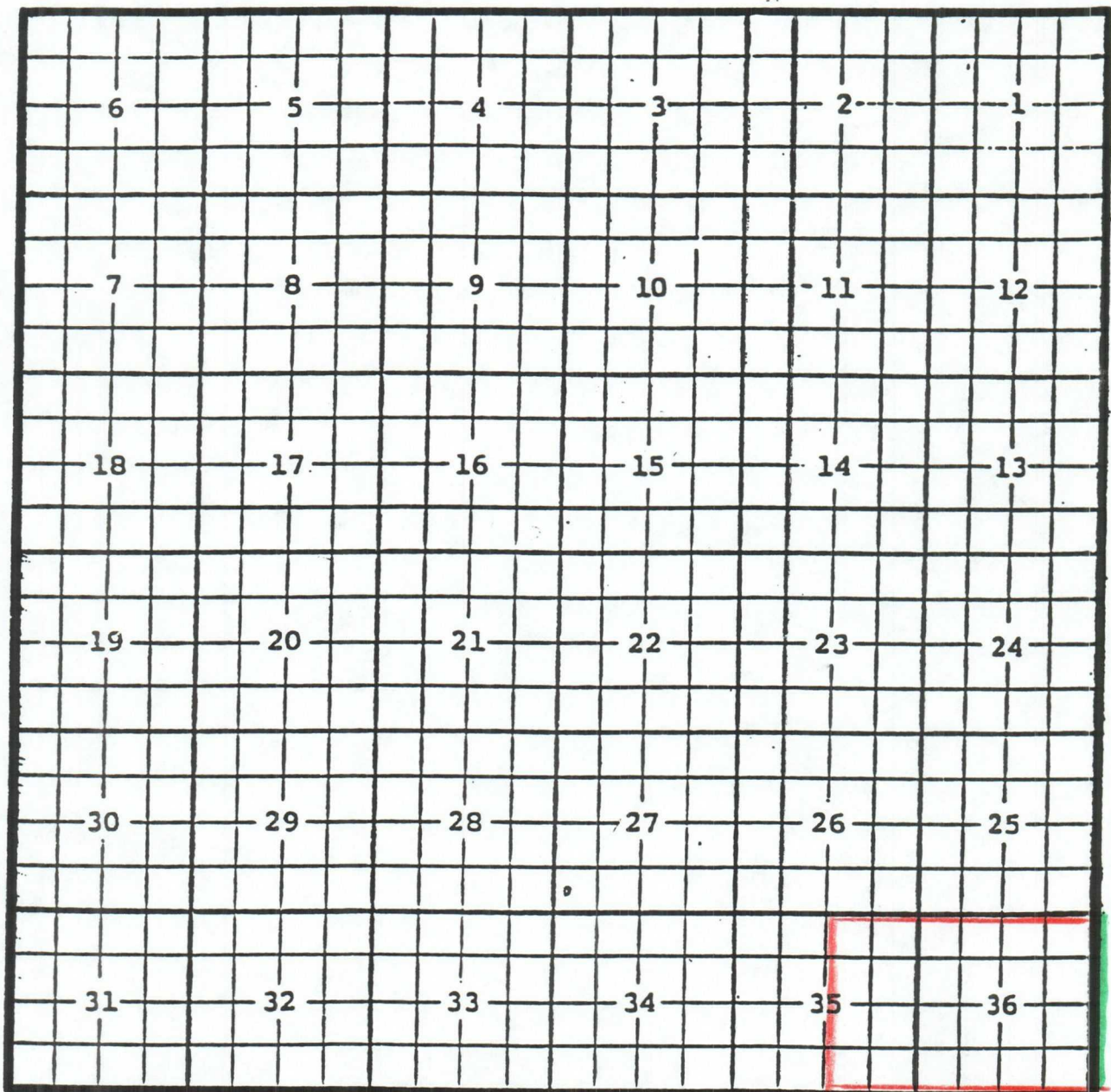
Completed 7/06/06 in the Morrow formation.

Top of perforations: 12,390'.

Eddy County, New Mexico

Gopher; Wolfcamp Gas Pool

TOWNSHIP 17 SOUTH, RANGE 23 EAST, NMPM



Purpose: One completed gas well capable of producing.

David H. Arrington Oil & Gas, Inc., Orange Coment # 1H

Location: Unit O, Sec. 35, Township 17 South, Range 23 East, NMPM

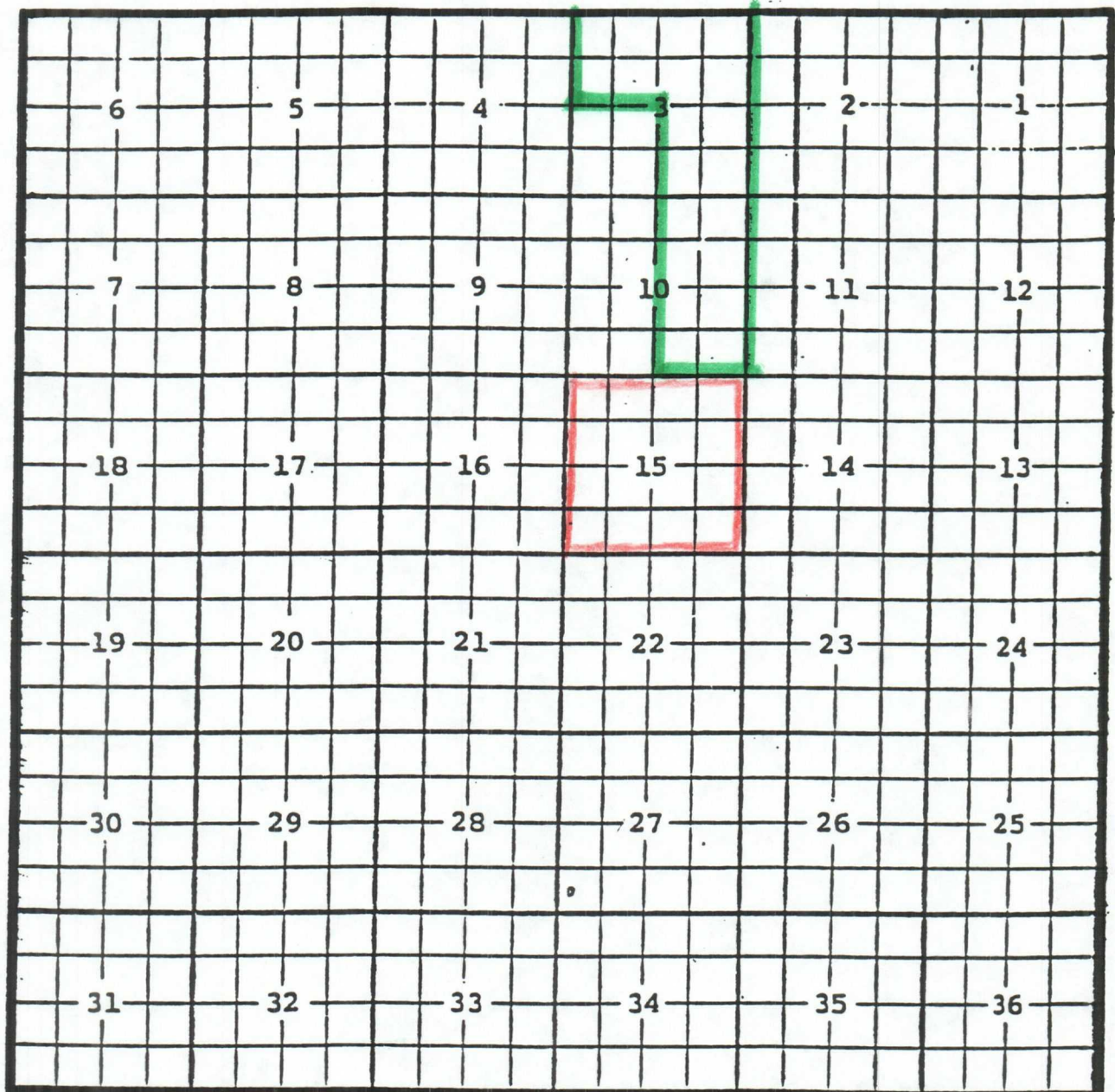
Completed 7/07/06 in the Wolfcamp formation.

Top of perforations: 7810'.

Eddy County, New Mexico

Happy Valley; Strawn Gas Pool

TOWNSHIP 22 SOUTH, RANGE 26 EAST, NMPM



Purpose: One completed gas well capable of producing.

J. Cleo Thompson, Montura Federal Com. # 1

Location: Unit N, Sec. 15, Township 22 South, Range 26 East, NMPM

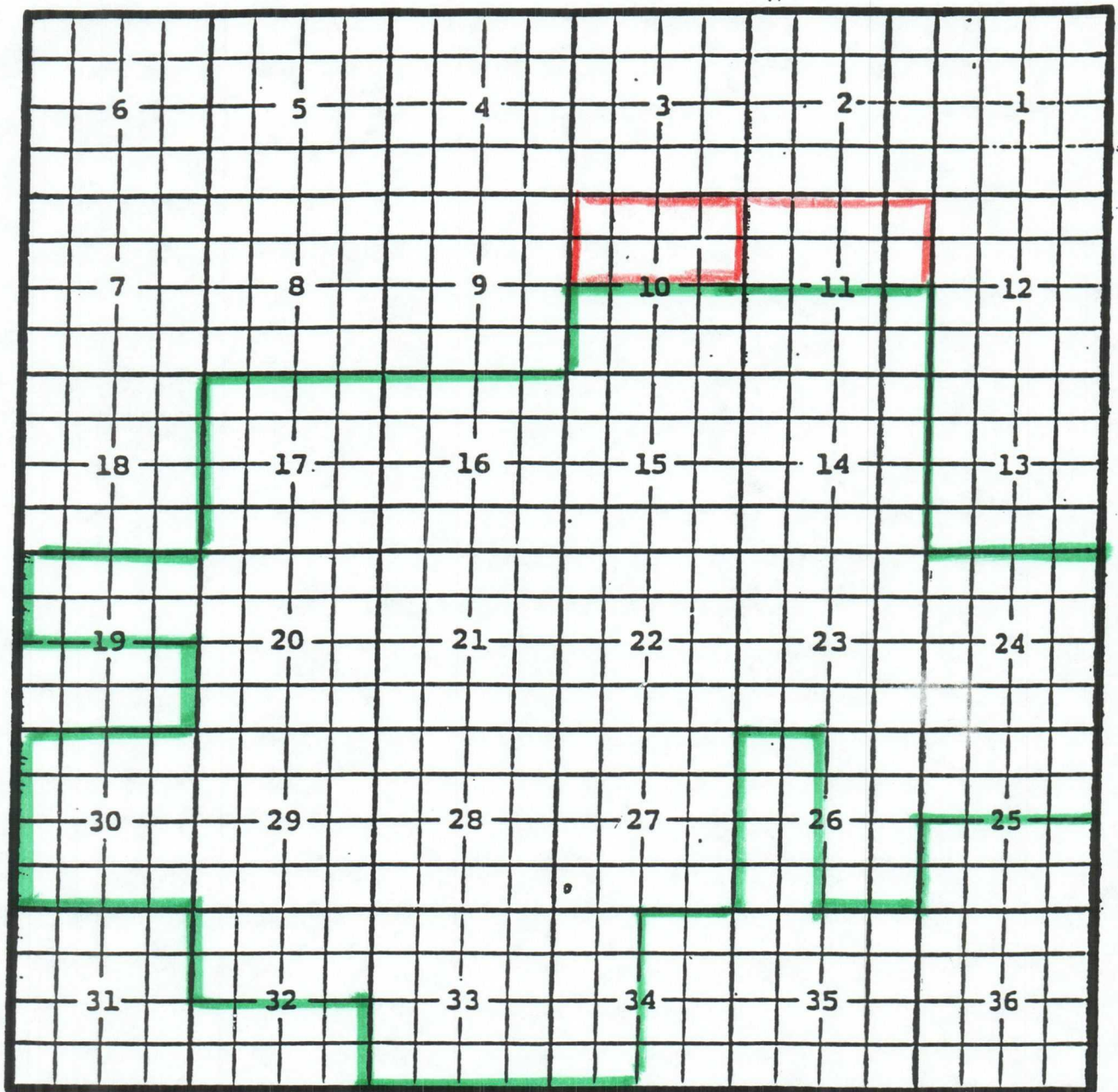
Completed 1/27/06 in the Strawn formation.

Top of perforations: 10,083'.

Eddy County, New Mexico

Logan Draw; Morrow Gas Pool

TOWNSHIP 17 SOUTH, RANGE 27 EAST, NMPM



Purpose: One completed gas well capable of producing.

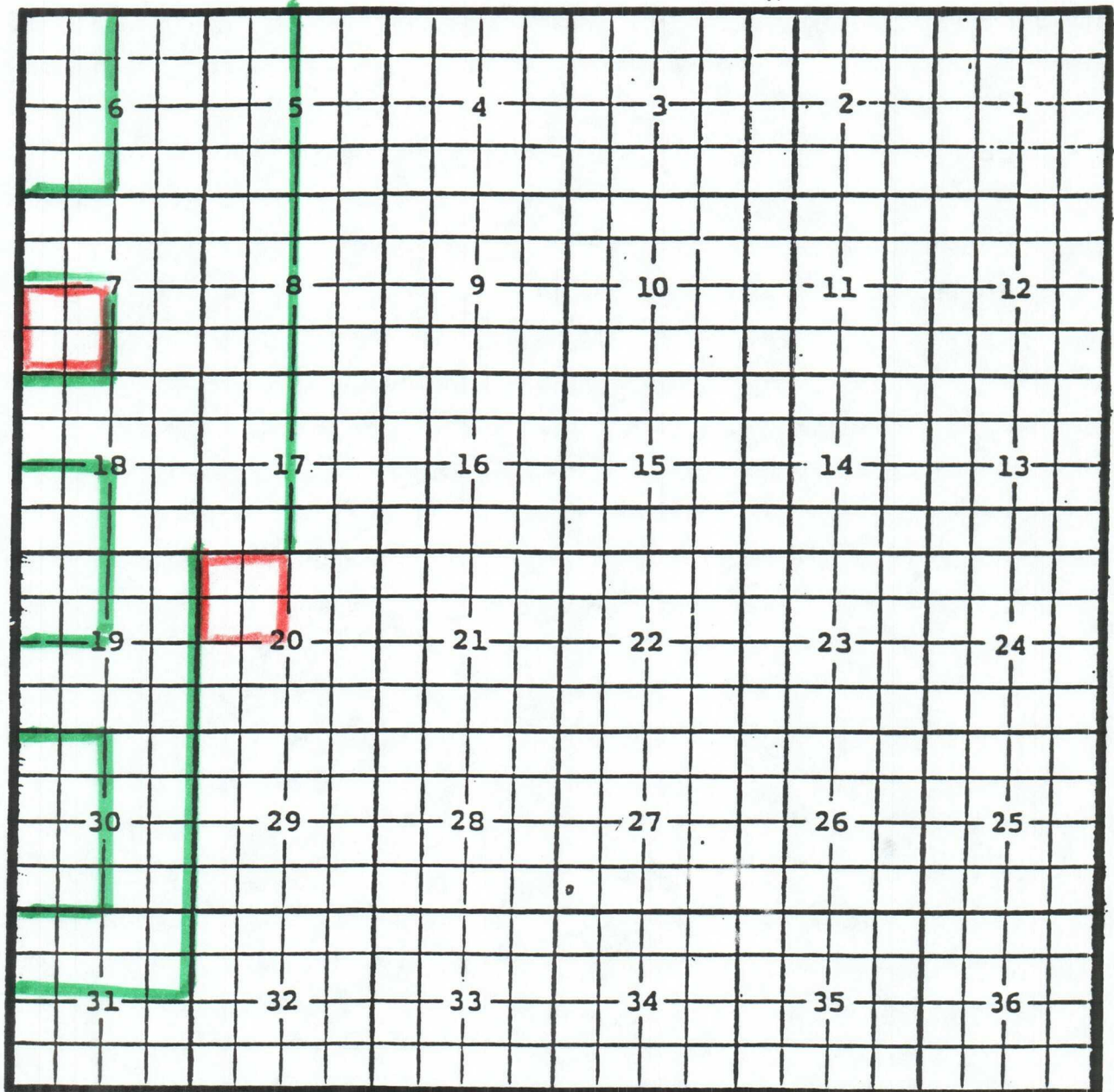
Occidental Permian Limited Partnership, OPL Legend State # 1

Location: Unit F, Sec. 10, Township 17 South, Range 27 East, NMPM

Completed 11/18/05 in the Morrow formation

Top of perforations: 9014'.

Eddy County, New Mexico Nash Draw; Delaware/Bone Spring Avalon Sand Oil Pool
TOWNSHIP 24 SOUTH, RANGE 30 East, NMPM



Purpose: Two completed oil wells capable of producing.

BEPCO, LP., Poker Lake Unit # 204

Location: Unit N, Section 7, Township 24 South, Range 30 East, NMPM

Completed 06/17/06 in the Delaware/Avalon Sands of the Bone Spring formation.

Top of perforations: 7020'.

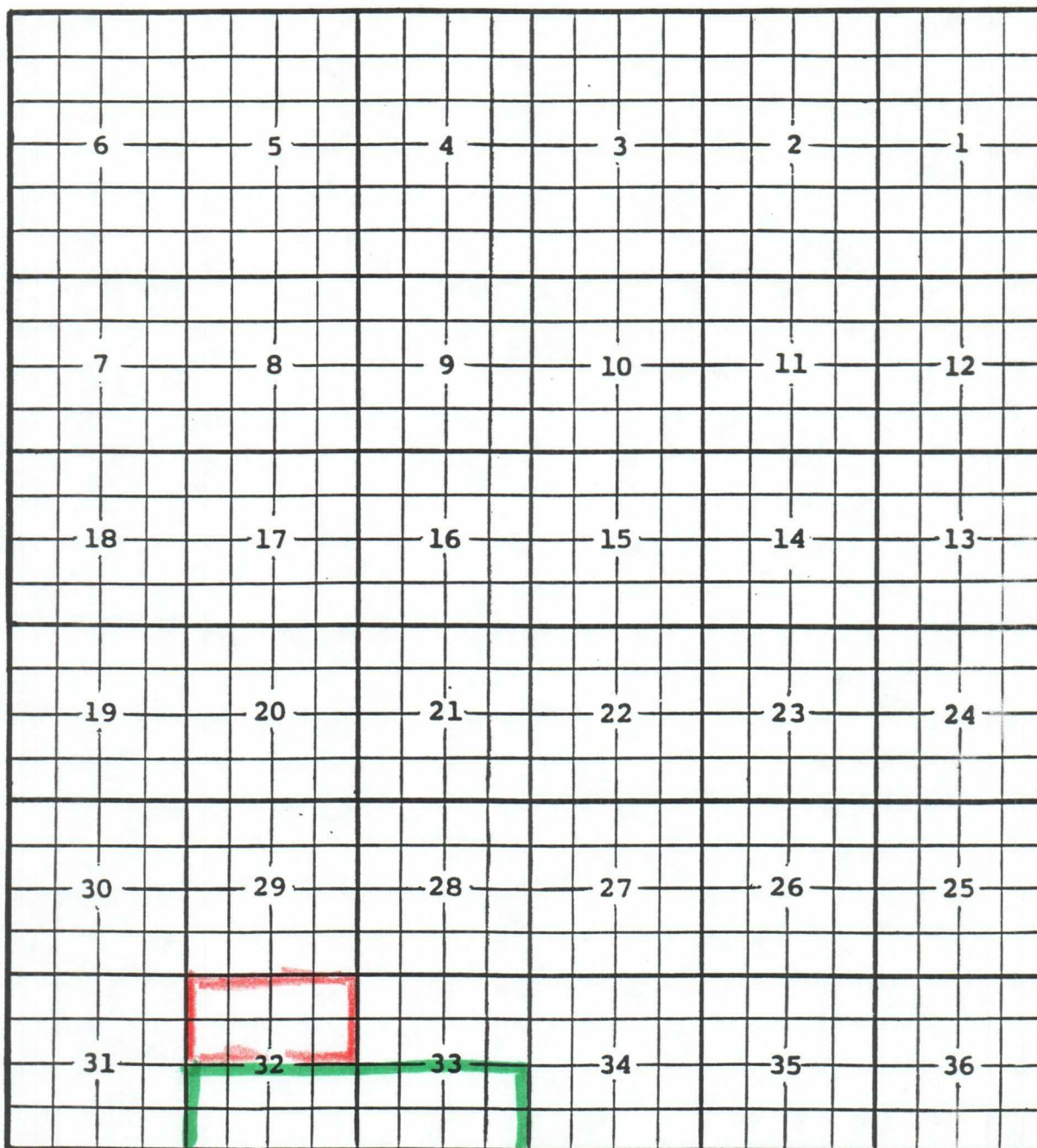
BEPCO, LP., Poker Lake Unit # 247

Location: Unit E, Section 20, Township 24 South, Range 30 East, NMPM

Completed 06/14/06 in the Delaware/Avalon Sands of the Bone Spring formation.

Top of perforations: 7175'.

Eddy, New Mexico P.O.W. Morrow Gas Pool
TOWNSHIP 16 SOUTH, RANGE 26 EAST, NMPM



Purpose: One completed gas well capable of producing.

Preston Exploration, LLC, San Remo '32' # 1

Location: Unit F, Section 32, Township 16 South, Range 26 East. NMPM

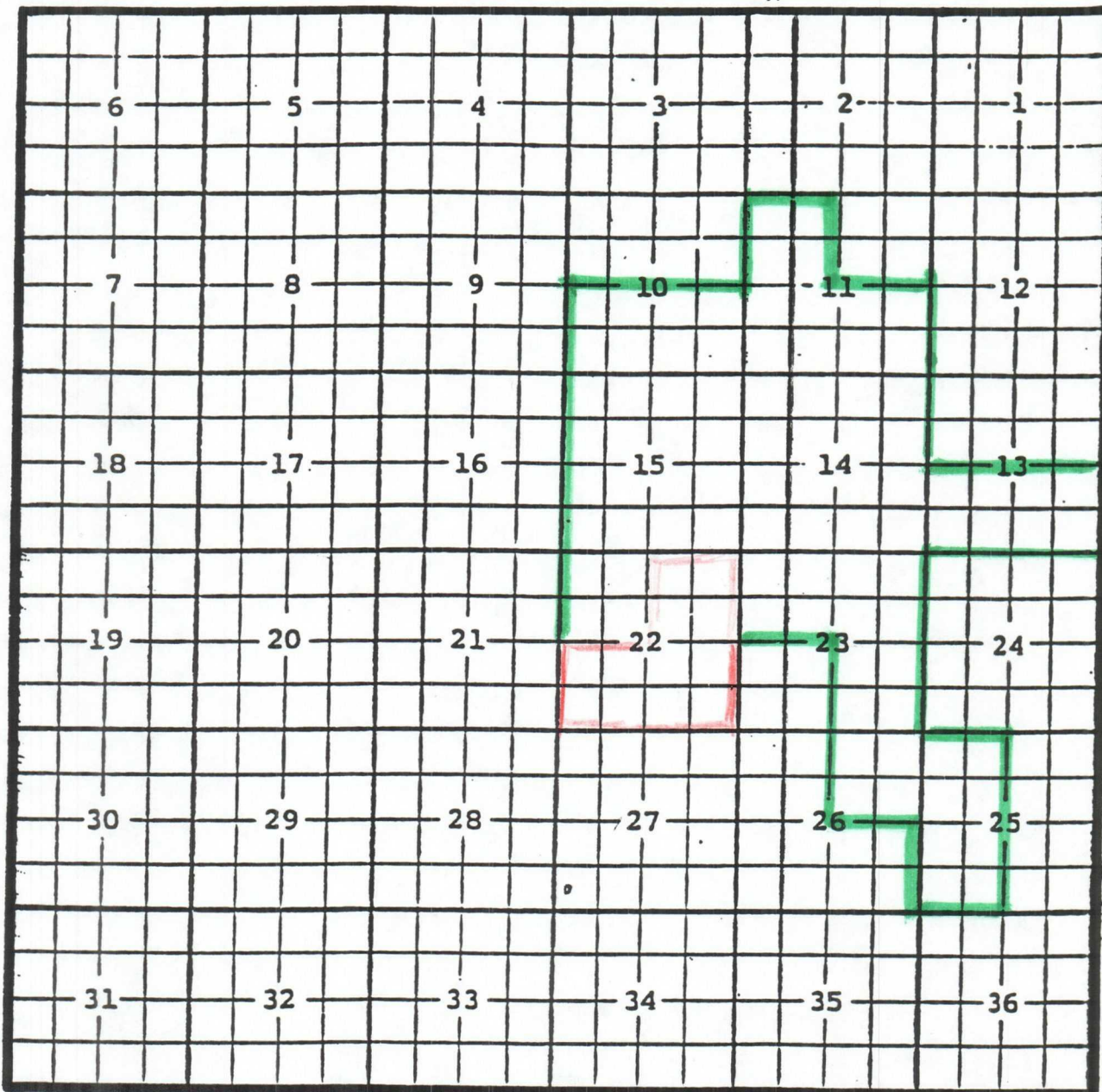
Completed on 12/09/05 in the Morrow formation.

Top of perforations: 7728'.

Eddy County, New Mexico

Pierce Crossing; Bone Spring, East Oil Pool

TOWNSHIP 24 SOUTH, RANGE 29 EAST, NMPM



Purpose: One completed oil well capable producing.

Pogo Producing Company, Vortec '22' #1

Location: Unit P, Sec. 22 Township 24 South, Range 29 East, NMPM

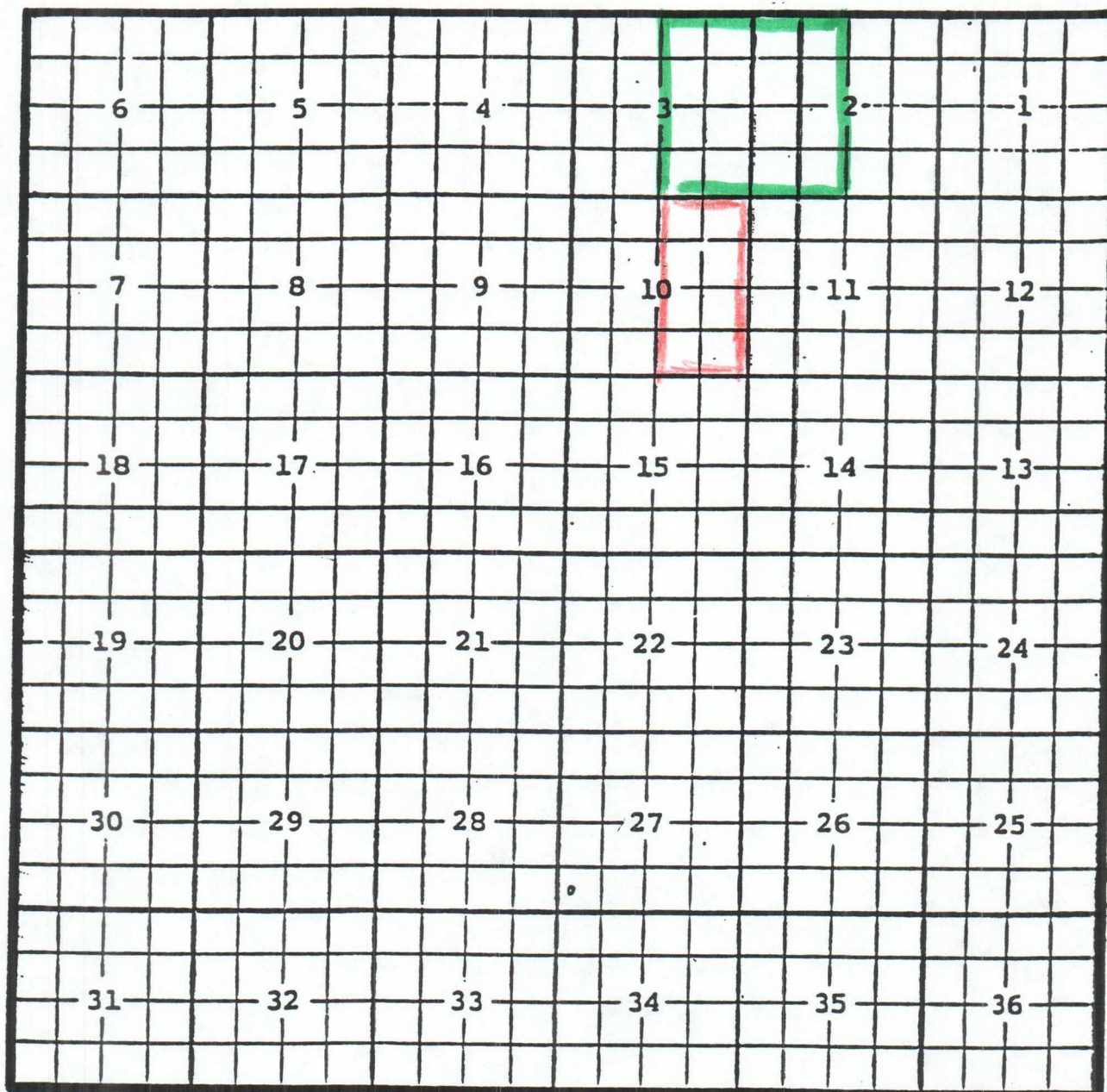
Completed 06/22/06 in the Bone Spring formation.

Top of perforations: 8121'.

Eddy County, New Mexico

Salt Draw; Morrow Gas Pool

TOWNSHIP 25 SOUTH, RANGE 28 EAST, NMPM



Purpose: One completed gas well capable producing.

Nearburg Producing Company, Salt Draw '10' State #1

Location: Unit A, Sec. 10, Township 25 South, Range 28 East, NMPM

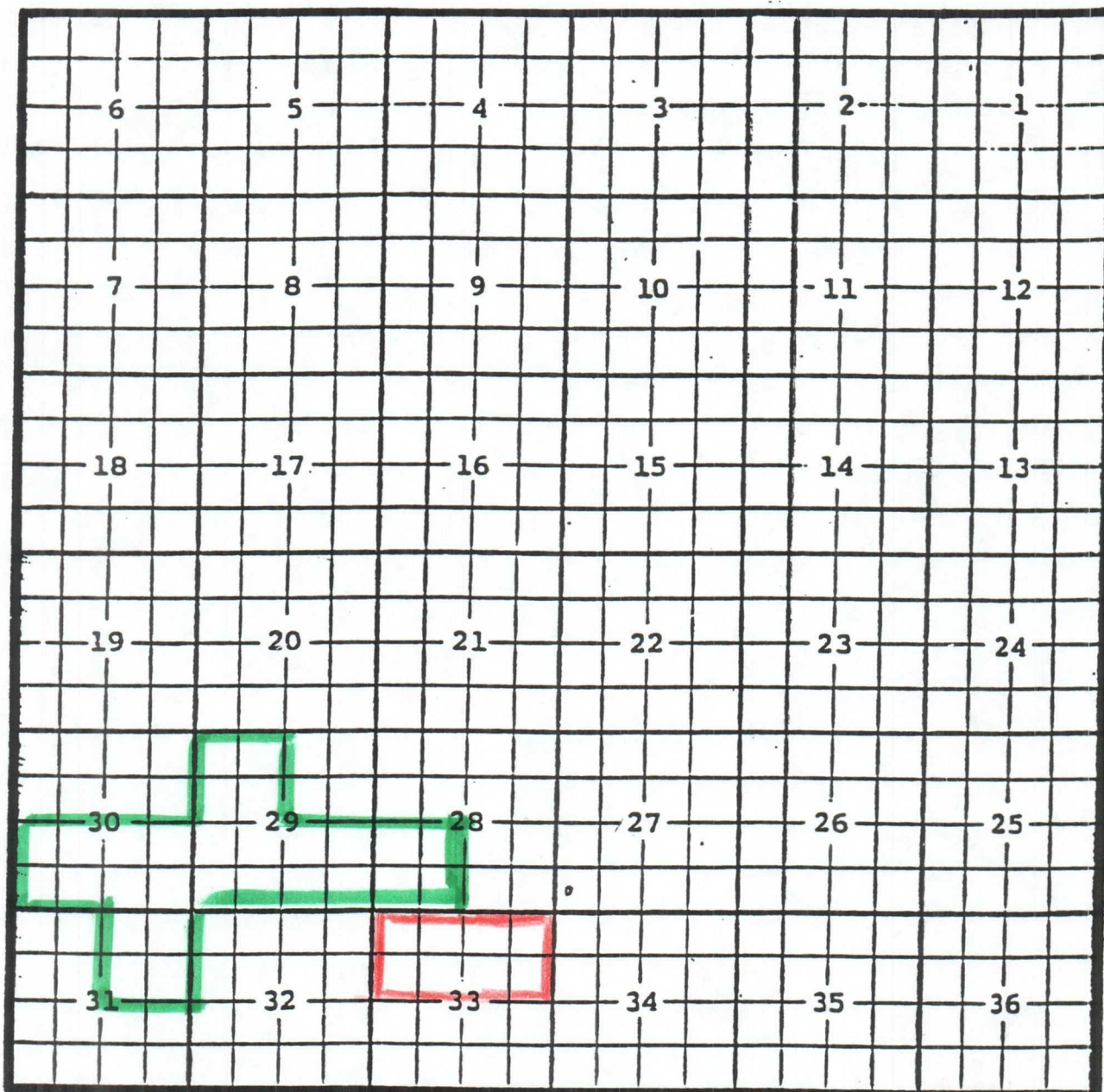
Completed 01/10/06 in the Morrow formation.

Top of perforations: 12,689'.

Eddy County, New Mexico

Wye; Delaware Oil Pool

TOWNSHIP 22 SOUTH, RANGE 27 EAST, NMPM



Purpose: One completed oil well capable of producing.

Chi Operating, Inc., Otis '33' #3

Location: Unit B, Section 33, Township 22 South, Range 27 East. NMPM

Completed on 8/05/05 in the Delaware formation.

Top of perforations: 5156'.