

Well File Search - Select API Number to View

Please select the API Number you wish to view from the list below by clicking the radio button next to the API Number. Then click the "Continue" button to see the thumbnails for the API you selected. The search results are broken out by groups of 25 on each page. Switching pages can be done by clicking the "Next 25" or "Previous 25" links.

2 Records found

Displaying Screen 1 of 1

API Number	ULSTR	Footages
<input type="radio"/> 3000500205	L-31-15S-27E	1980 FSL & 660 FWL
Well Name & Number: MOOTS FEE No. 001		
Operator: COG OPERATING LLC		
<input type="radio"/> 3000562777	G-31-15S-27E	1980 FNL & 1980 FEL
Well Name & Number: PRE-ONGARD WELL No. 002		
Operator: PRE-ONGARD WELL OPERATOR		

[Continue](#)[Go Back](#)

Well File Search - Select Documents to View

Please click on any thumbnail below in order to view the document. Access to the OCD Internet images does not grant permission to reproduce, disseminate, disclose, or otherwise utilize materials subject to protection of United States copyright or trademark laws. Contact the copyright owner for specific permission to utilize any such materials. Image size and approximate download times are shown below each thumbnail. Download times are based upon a 28.8Kb modem speed.

Clicking the "View All" button below will download a single file containing all documents. "View All" will select only those thumbnails shown in the currently selected API Number. If you wish to select a different API Number, please use the "Go Back" button. "View All" may take several minutes.


Sort Order: ☒ Ascending ☐ Descending

API Number	ULSTR	Footages
3000560406	O-36-15S-26E	660 FSL & 1980 FEL


Well Name & Number: BANSHEE STATE No. 001

Operator: READ & STEVENS INC


Note: If you are using Microsoft Internet Explorer and your system does not allow you to open TIFF images from the Internet without saving them first, please contact your administrator. You may be experiencing a problem with the Internet Explorer Cumulative Patch. Please refer to the Microsoft Knowledge Base Article, Q319829, "Cannot Open a Tagged Information File Format (TIFF) File in Internet Explorer", located here.




(11Kb ~1 min.)




(254Kb ~1 min.)




(55Kb ~1 min.)




(57Kb ~1 min.)




(47Kb ~1 min.)




(63Kb ~1 min.)




(20Kb ~1 min.)




(64Kb ~1 min.)




(38Kb ~1 min.)



(121Kb ~1 min.)



(57Kb ~1 min.)



(56Kb ~1 min.)

LAKE ARTHUR-PENNSYLVANIAN GAS POOL
Chaves County, New Mexico

Order No. R-2449, April 1, 1963, Establishing Pool, as Amended by Order No. R-10787, May 1, 1997.

T-15-S, R-26-E SE/4 Sec. 36.
T-15-S, R-27-E SW/4 Sec. 31.

NORTH JUSTIS-ABO POOL
Lea County, New Mexico

Order No. R-2449, April 1, 1963, Establishing Pool.

T-25-S, R-37-E SE/4 Sec. 2.

KEMNITZ-CISCO POOL
Lea County, New Mexico

Order No. R-1118, January 28, 1958, Establishing Pool, as Amended by Order No. R-5876, December 1, 1978; Order No. R-6170, November 1, 1979; Order No. R-6657, May 1, 1981; Order No. R-9447, March 1, 1991; Order No. R-10972, May 1, 1998; Order No. R-11728, March 1, 2002.

T-16-S, R-34-E SE/4 Sec. 7; S/2, NW/4 Sec. 8; SW/4 Sec. 9; NW/4 Sec. 15; W/2, NE/4 Sec. 16; N/2 Sec. 21; W/2 Sec. 22; N/2 Sec. 27.

ECHOL-WOLFCAMP POOL
Lea County, New Mexico

Order No. R-1652, April 19, 1960, Establishing Pool.

T-11-S, R-38-E NW/4 Sec. 16.

ANDERSON RANCH-MORROW GAS POOL
Lea County, New Mexico

Order No. R-3562, December 1, 1968, Establishing Pool, as Amended by Order No. R-3853, November 1, 1969; Order No. R-6170, November 1, 1979; Order No. R-7842, March 1, 1985; Order No. R-11183, June 1, 1999; Order No. R-11662, October 1, 2001.

T-15-S, R-32-E S/2 Sec. 32; W/2 Sec. 33.
T-16-S, R-32-E Lots 1, 2, 7, 8, 9, 10, 15, 16, S/2 Sec. 2; S/2 Sec. 3; Sec. 11; N/2 Sec. 14.

FIVE MILE-YESO POOL
Eddy County, New Mexico

Order No. R-3562, December 1, 1968, Establishing Pool.

T-18-S, R-26-E NW/4 SW/4 Sec. 7.

NORTH MESCALERO-CISCO POOL
(Bough "C")
Lea County, New Mexico

Order No. R-3562, December 1, 1968, Establishing Pool, as Amended by Order No. R-3802, August 1, 1969; Order No. R-5063, July 1, 1975; Order No. R-5215, June 1, 1976; Order No. R-5838, November 1, 1978; Order No. R-10972, May 1, 1998.

T-10-S, R-32-E S/2 Sec. 2; SE/4 Sec. 3; E/2 Sec. 10; W/2 Sec. 11.

QUAIL RIDGE-YATES GAS POOL
Lea County, New Mexico

Order No. R-3562, December 1, 1968, Establishing Pool, as Amended by Order No. R-3979, July 1, 1970.

T-19-S, R-34-E Sec. 19; S/2 Sec. 20; SW/4 Sec. 21.

Oil Conservation Division

Case No. _____

Exhibit No. 2