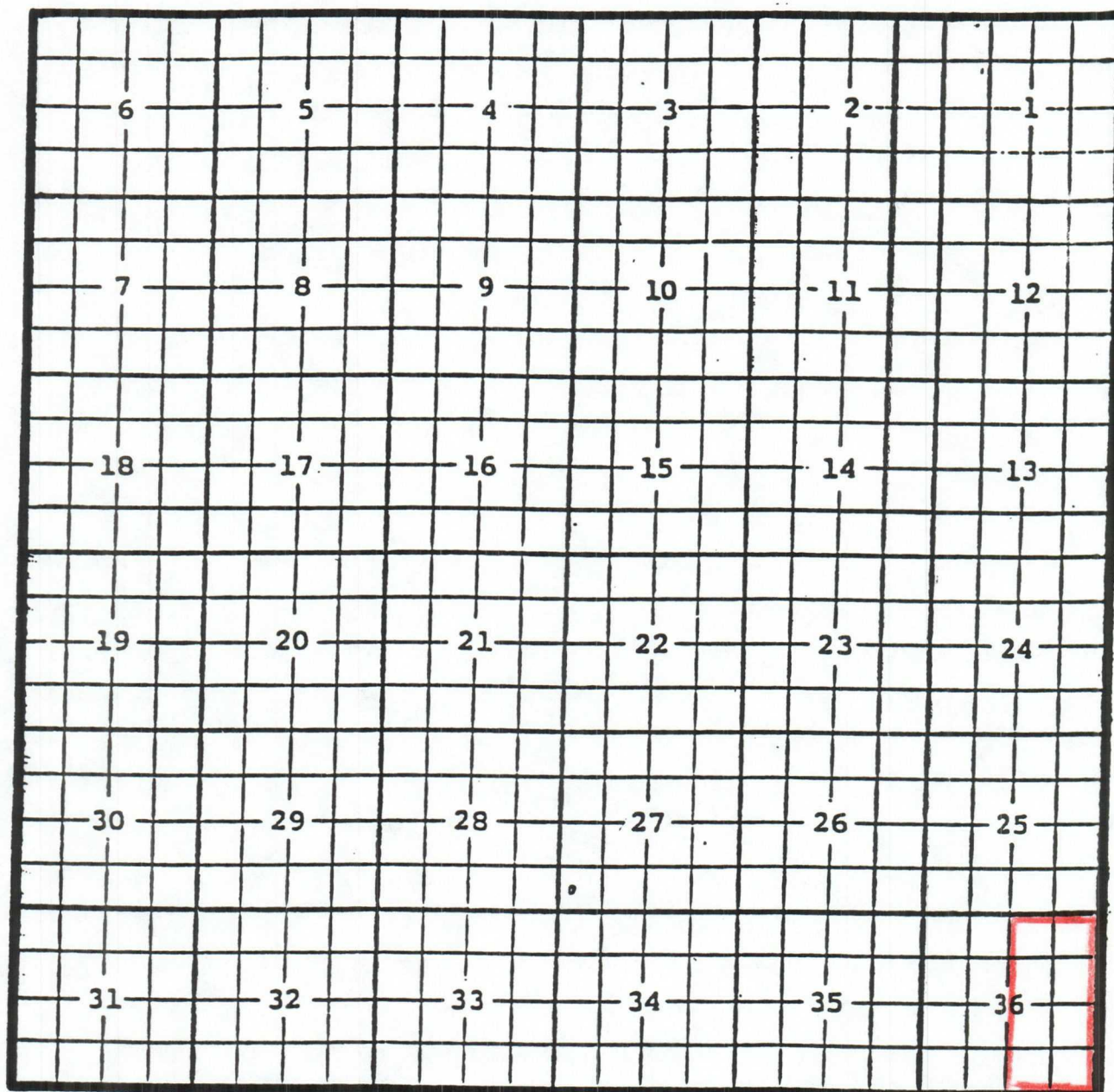


Eddy County, New Mexico

Penasco Draw; Atoka, West Gas Pool

TOWNSHIP 18 SOUTH, RANGE 24 EAST, NMPM



**Purpose:** One completed gas well capable of producing.

**Murchison Oil & Gas, Inc., Rio State # 4**

**Location:** Unit A, Sec. 36, Township 18 South, Range 24 East, NMPM

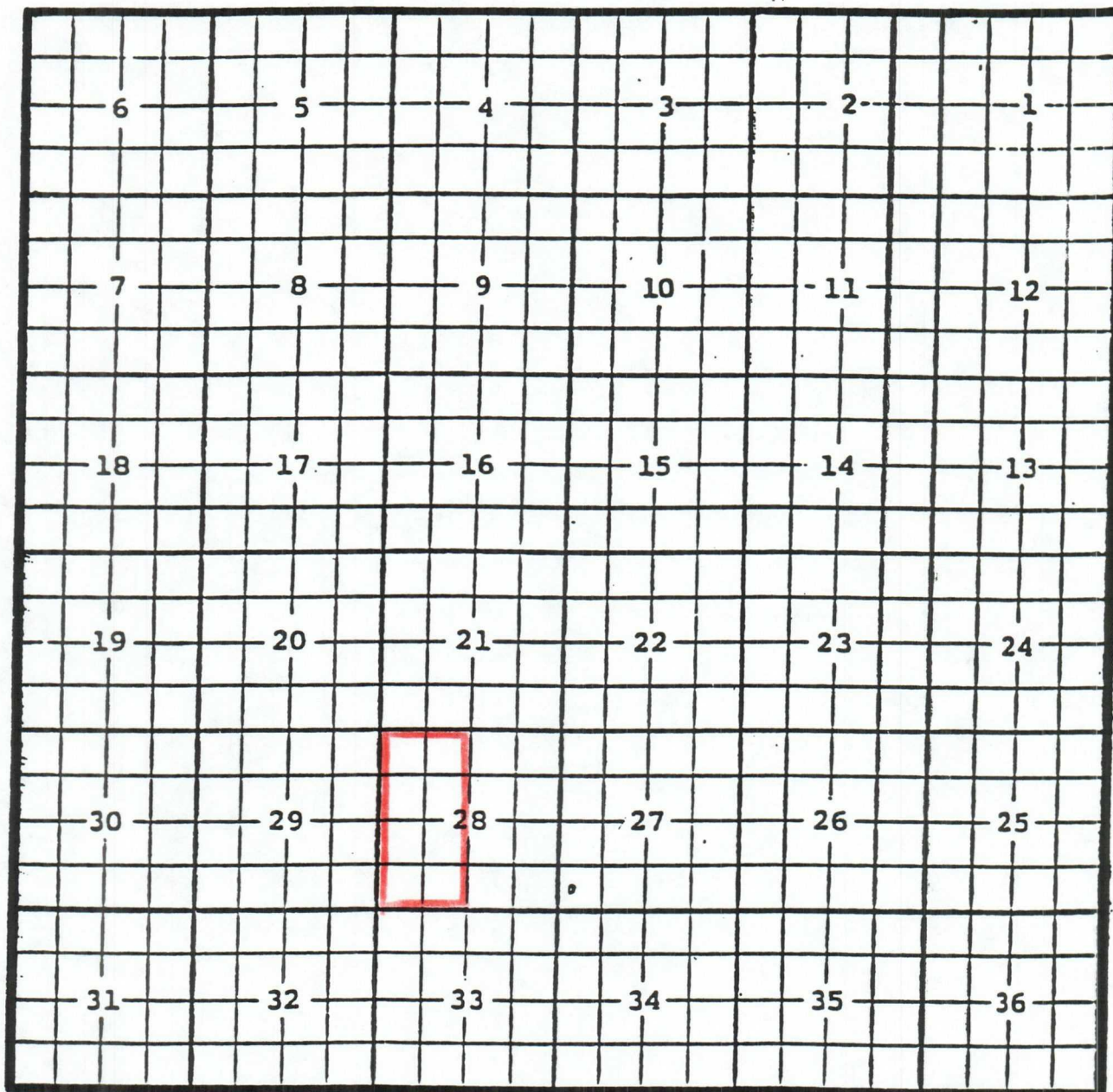
**Completed 9/17/06 in the Atoka formation.**

**Top of perforations: 8439'.**

Chaves County, New Mexico

Six Mile Draw; Pennsylvanian Gas Pool

TOWNSHIP 5 SOUTH, RANGE 26 EAST, NMPM



Purpose: One completed gas well capable of producing.

Yates Petroleum Corporation, Dehavilland State Unit #1

Location: Unit E, Sec. 28, Township 5 South, Range 26 East, NMPM

Completed 10/04/06 in the Pennsylvanian formation.

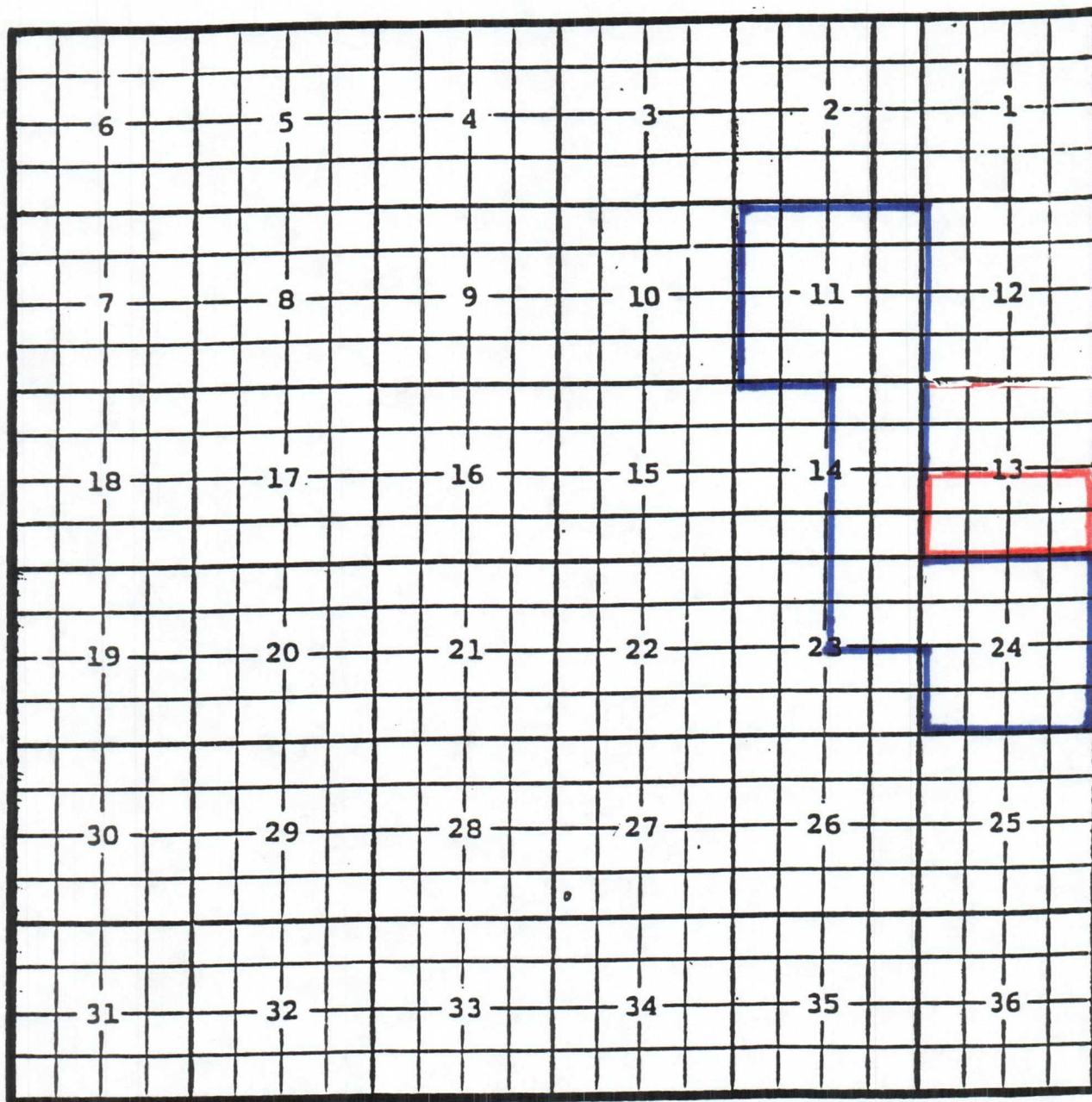
Top of perforations: 5896'.



Eddy County, New Mexico

Collins Ranch; Wolfcamp, Northeast Gas Pool .

TOWNSHIP 17 SOUTH, RANGE 24 EAST, NMPM



Purpose: One completed gas well capable of producing.

EOG Resources, Inc., Rhine 13 Federal # 1

Location: Unit L, Sec. 13, Township 17 South, Range 24 East, NMPM

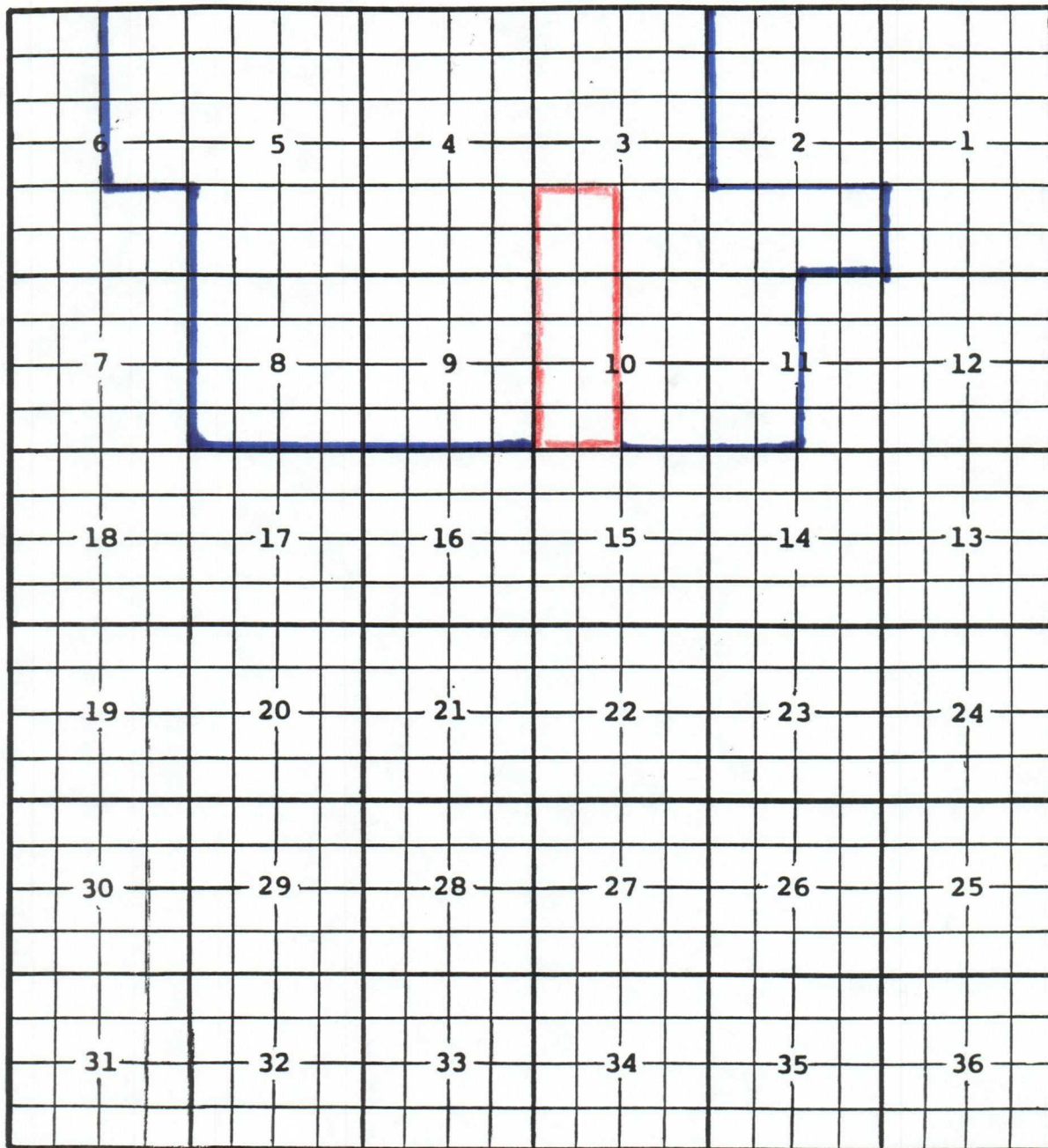
Completed 10/07/06 in the Wolfcamp formation.

Top of perforations: 5010'.

Eddy County, New Mexico

Diamond Mound; Morrow Gas Pool

TOWNSHIP 16 SOUTH, RANGE 28 EAST, NMPM



**Purpose:** One completed gas well capable of producing.

**Chi Operating, Inc., Diamond Vista 10 # 1**

**Location:** Unit E, Sec. 10, Township 16 South, Range 28 East, NMPM

**Completed** 9/13/06 in the Morrow formation.

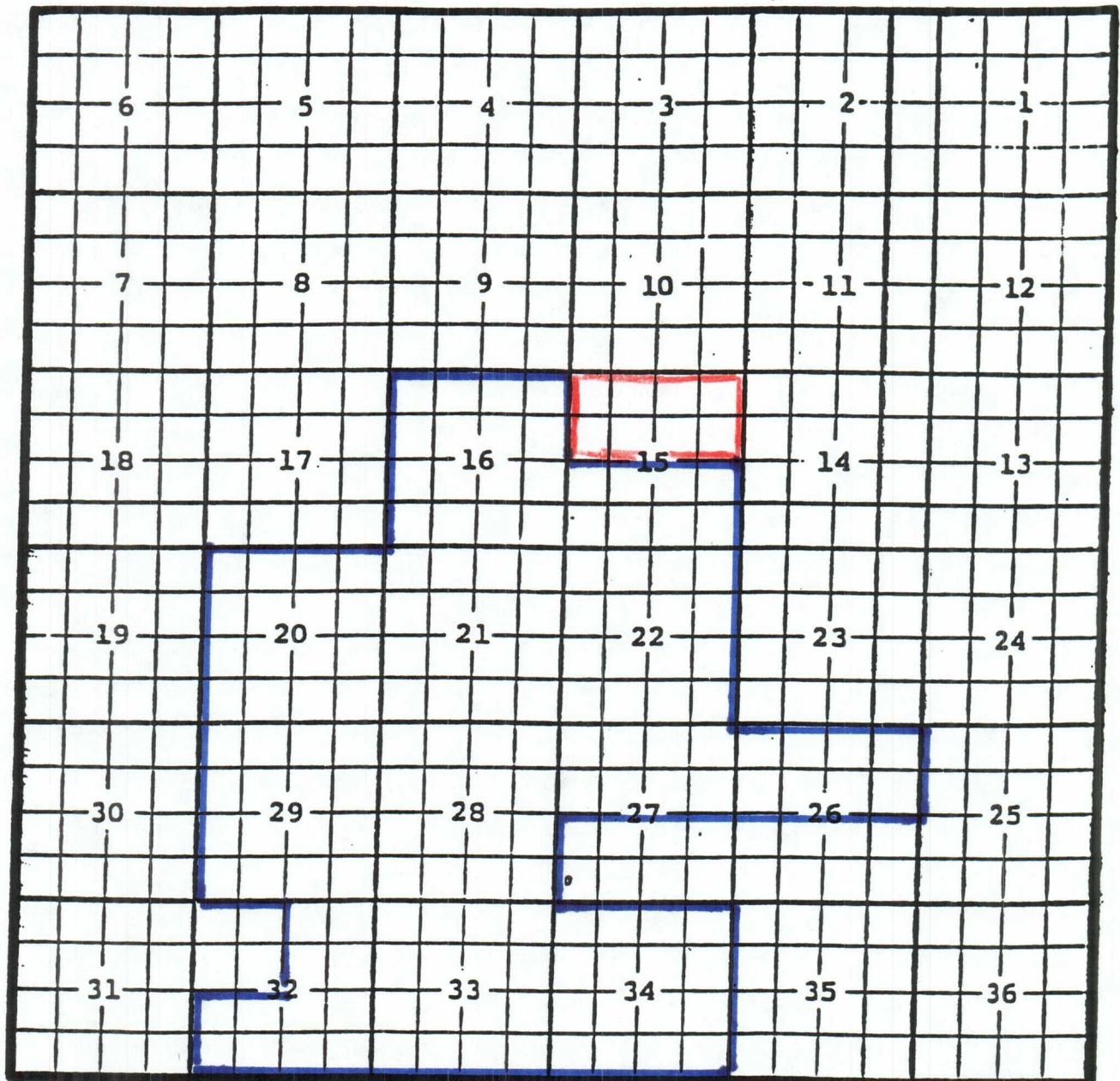
**Top of perforations:** 9134'.



Eddy County, New Mexico

Dublin Ranch; Morrow Gas Pool

TOWNSHIP 22 SOUTH, RANGE 28 EAST, NMPM



Purpose: One completed gas well capable producing.

BEPCO, L.P., Big Eddy Unit #154

Location: Unit A, Sec. 15, Township 22 South, Range 28 East, NMPM

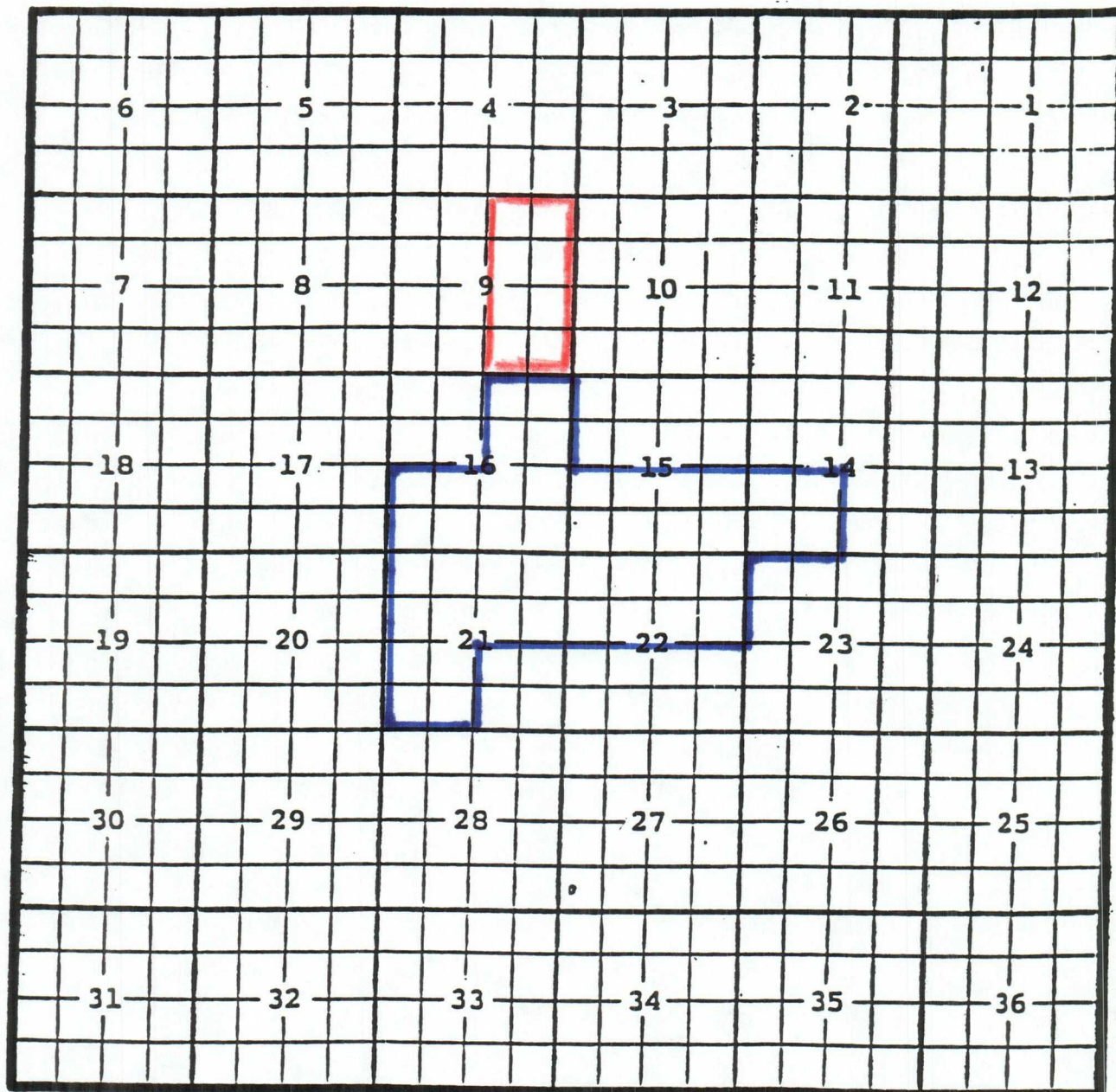
Completed 10/05/06 in the Morrow formation.

Top of perforations: 12,849'.

Eddy County, New Mexico

Fren; Glorieta-Yeso Oil Pool

TOWNSHIP 17 SOUTH, RANGE 31 EAST, NMPM



Purpose: One completed oil well capable of producing.

Marbob Energy Corporation, Crow Federal # 1

Location: Unit A, Sec. 9, Township 17 South, Range 31 East, NMPM

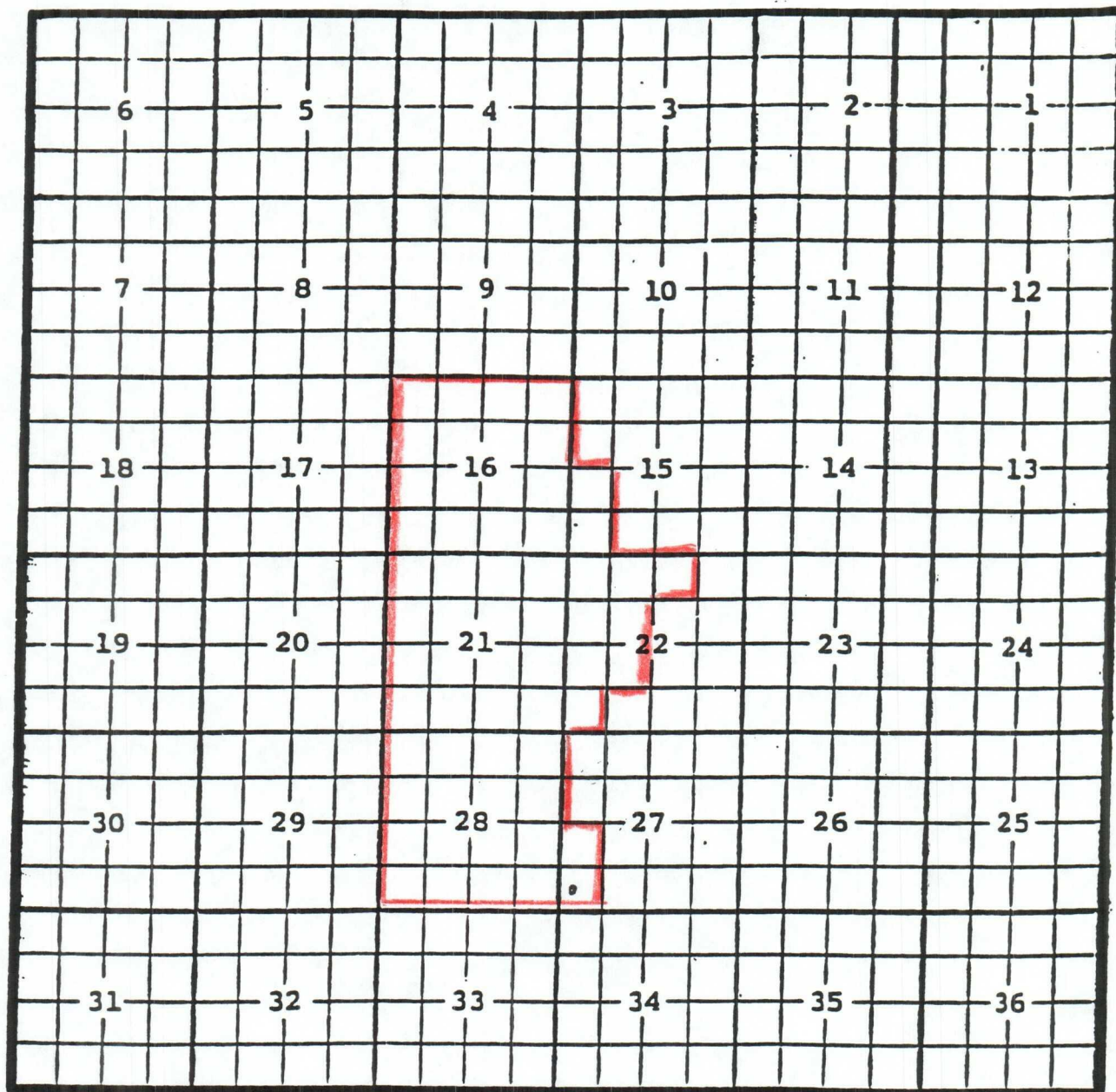
Completed 10/09/06 in the Glorieta-Yeso formation.

Top of perforations: 5585'.



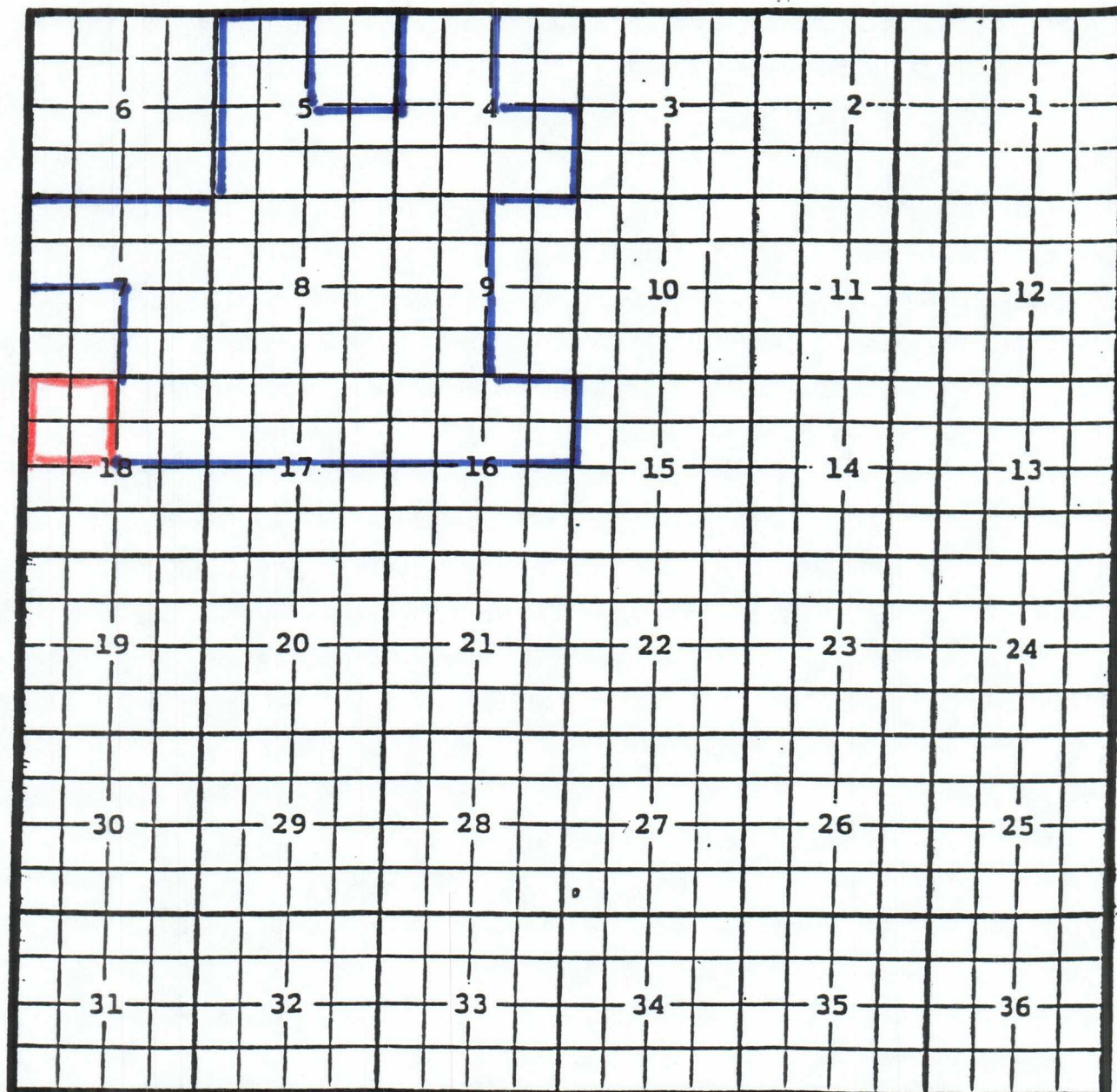
Eddy County, New Mexico

Grayburg-Jackson; Seven Rivers-Queen-Grayburg-San  
Andres-Glorieta-Yeso-(Paddock)) Oil Pool TOWNSHIP 17 SOUTH, RANGE 29 EAST



Purpose: Completed oil wells capable producing.

Eddy County, New Mexico; Red Lake; Glorieta-Yeso Oil Pool  
TOWNSHIP 18 SOUTH, RANGE 27 East, NMPM



Purpose: One completed oil well capable of producing.

Devon Energy Production Company, Kaiser B 18 F # 8

Location: Unit F, Section 18, Township 18 South, Range 27 East, NMPM

Completed 08/16/06 in the Glorieta-Yeso formation.

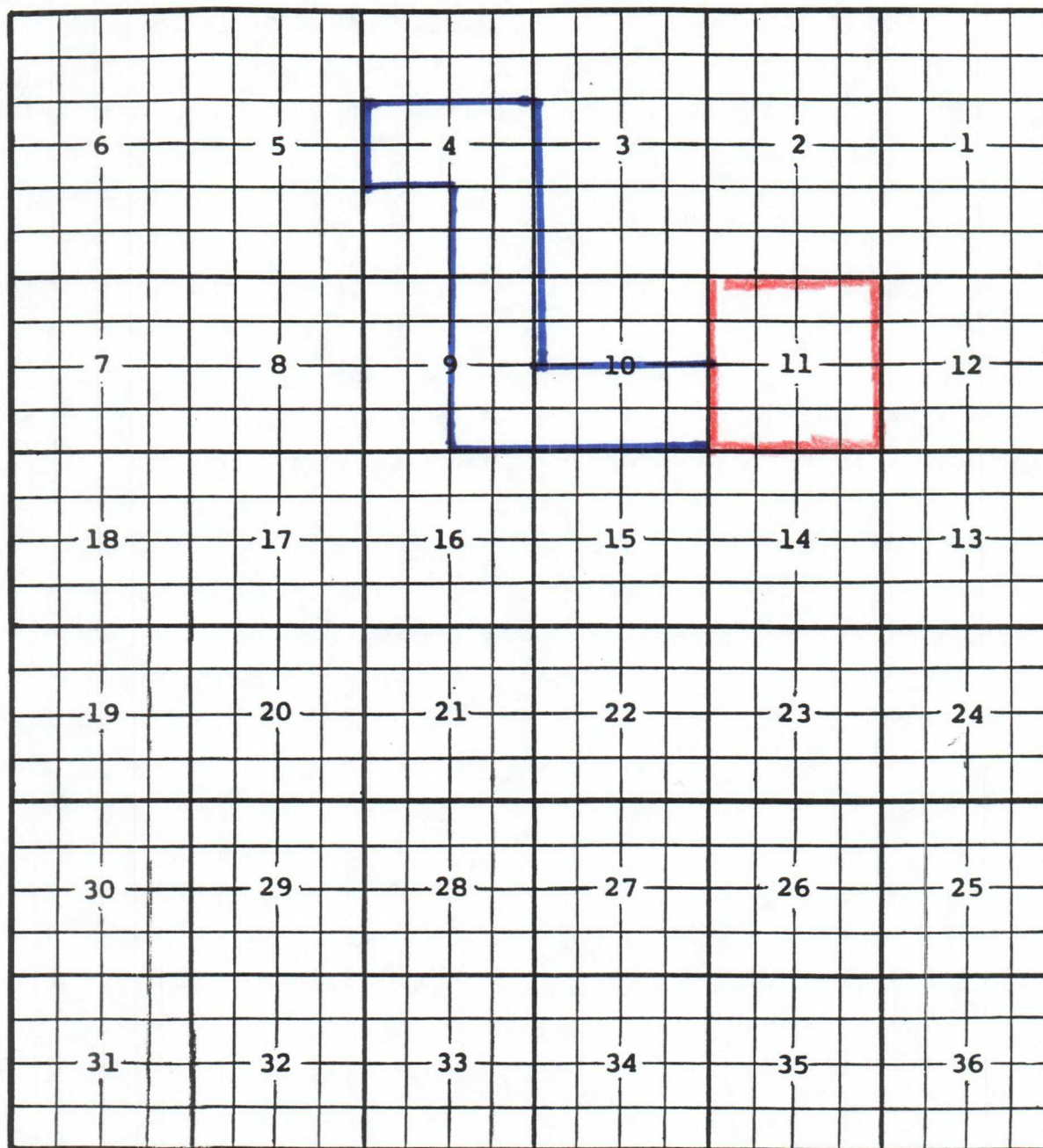
Top of perforations: 2685'.



Eddy County, New Mexico

Seven Rivers; Atoka Gas Pool

TOWNSHIP 21 SOUTH, RANGE 24 EAST, NMPM



**Purpose:** One completed gas well capable producing.

**Yates Petroleum Corporation, Baffled 'BCA' Federal com. # 1**

**Location:** Unit E, Sec. 11, Township 21 South, Range 24 East, NMPM

**Completed 09/12/06 in the Atoka formation.**

**Top of perforations: 9616'.**