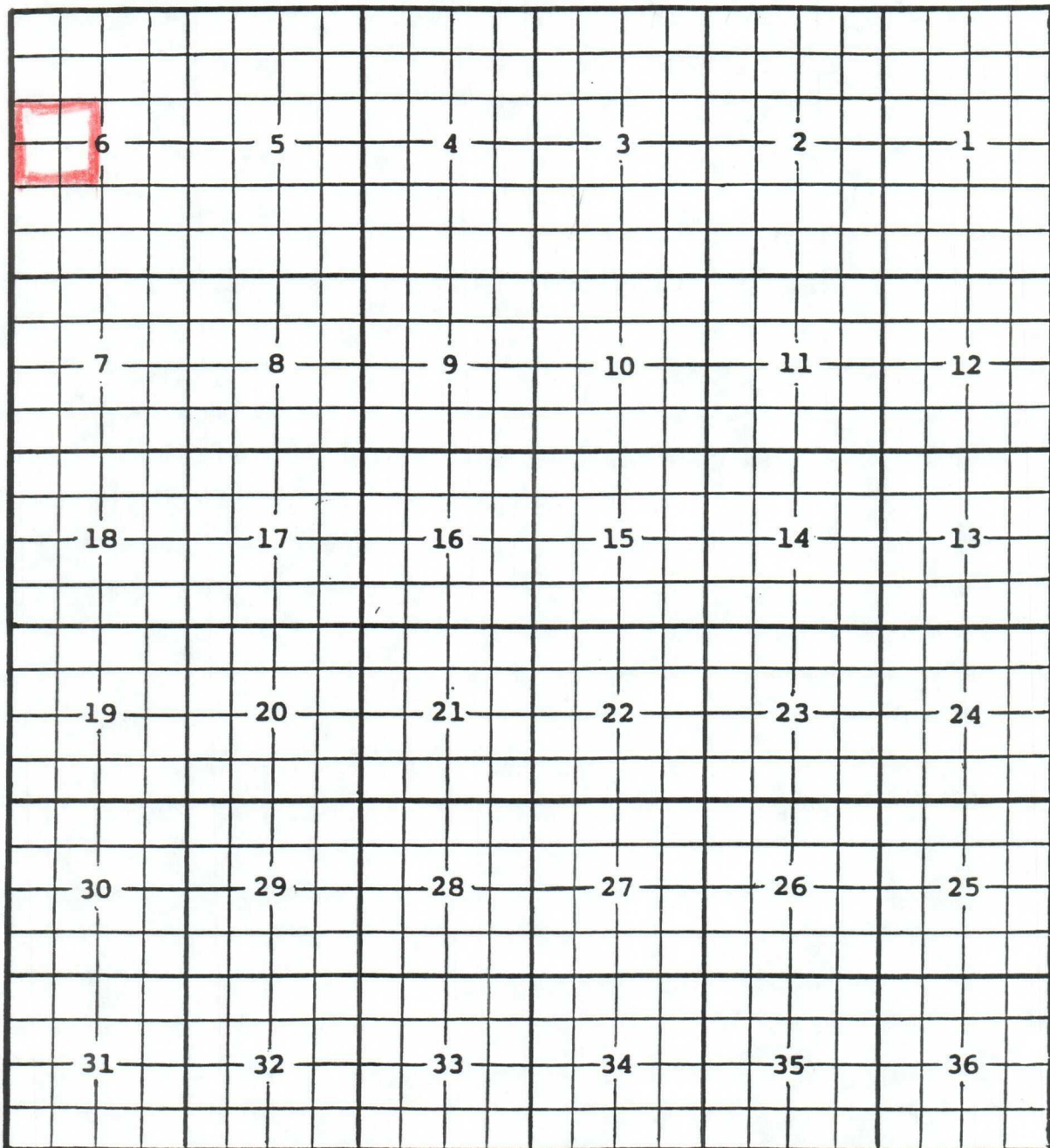


Eddy County, New Mexico

Golden Lane; Bone Spring Gas Pool

TOWNSHIP 21 SOUTH, RANGE 29 EAST, NMPM



Purpose: One completed gas well capable of producing.

Yates Petroleum Corporation, Temperate BEC Federal #1

Location: Lot 13, Sec. 6, Township 21 South, Range 29 East, NMPM

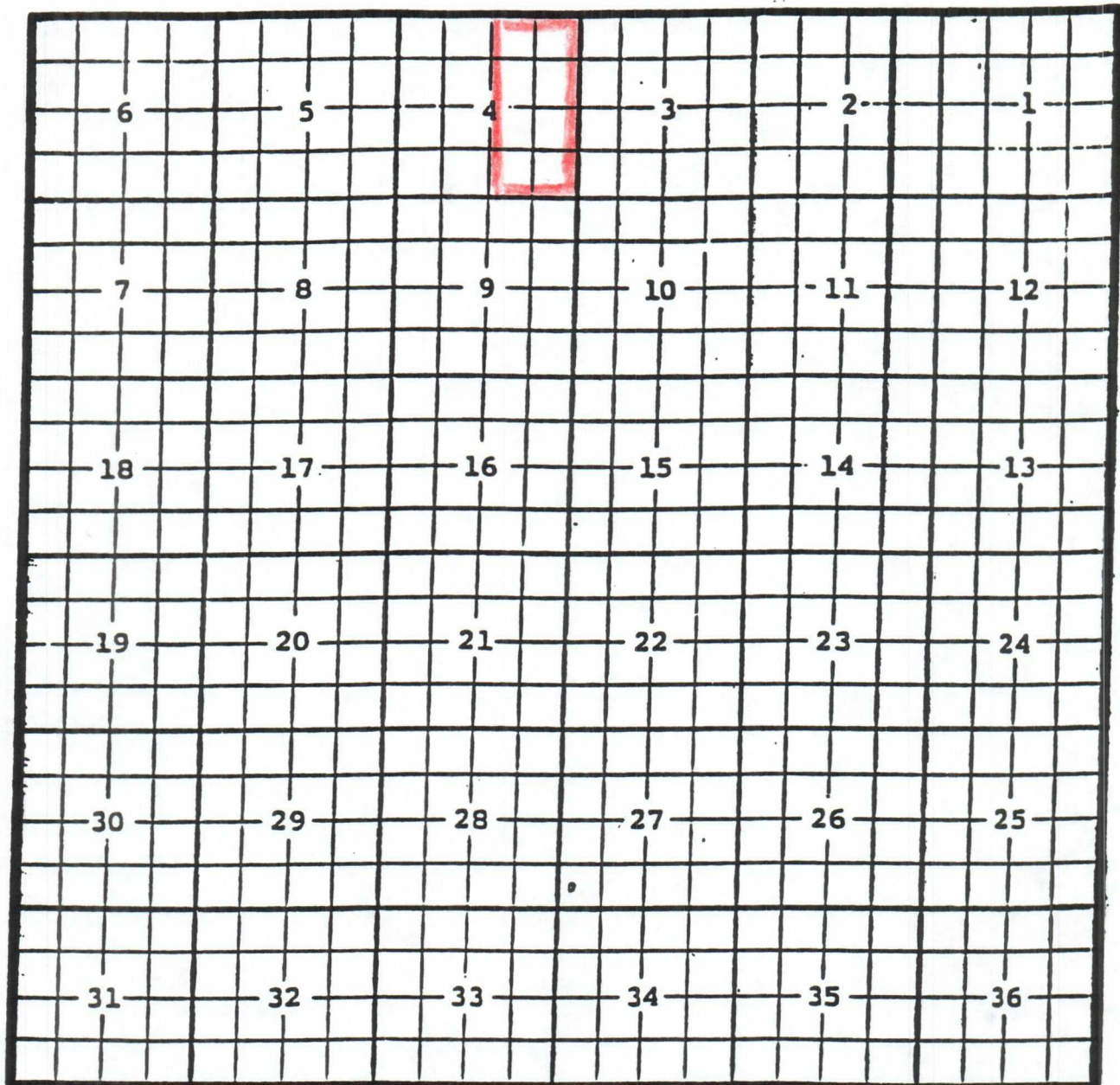
Completed 7/30/06 in the Bone Spring formation.

Top of perforations: 7772'.

Chaves County, New Mexico

Lake Arthur; Wolfcamp Gas Pool

TOWNSHIP 15 SOUTH, RANGE 26 EAST, NMPM



Purpose: One completed gas well capable of producing.

Parallel Petroleum Corporation, Dash for Cash #1

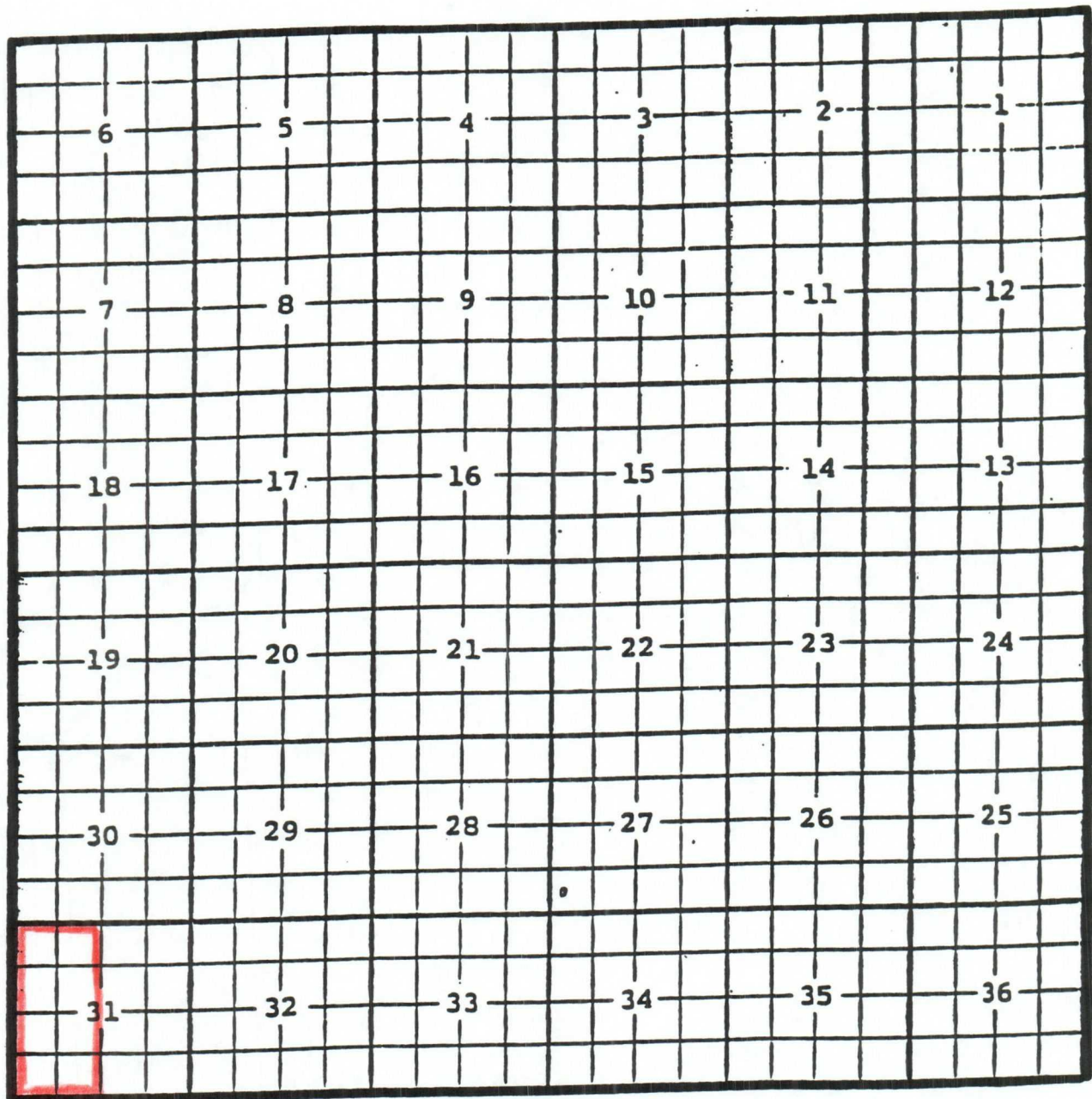
Location: Unit D, Sec. 4, Township 15 South, Range 26 East, NMPM

Completed 9/20/06 in the Wolfcamp formation.

Top of perforations: 5570'.



Eddy County, New Mexico      Little AAA Tank; Upper Penn. Gas Pool  
TOWNSHIP 24 SOUTH, RANGE 27 EAST, NMPM

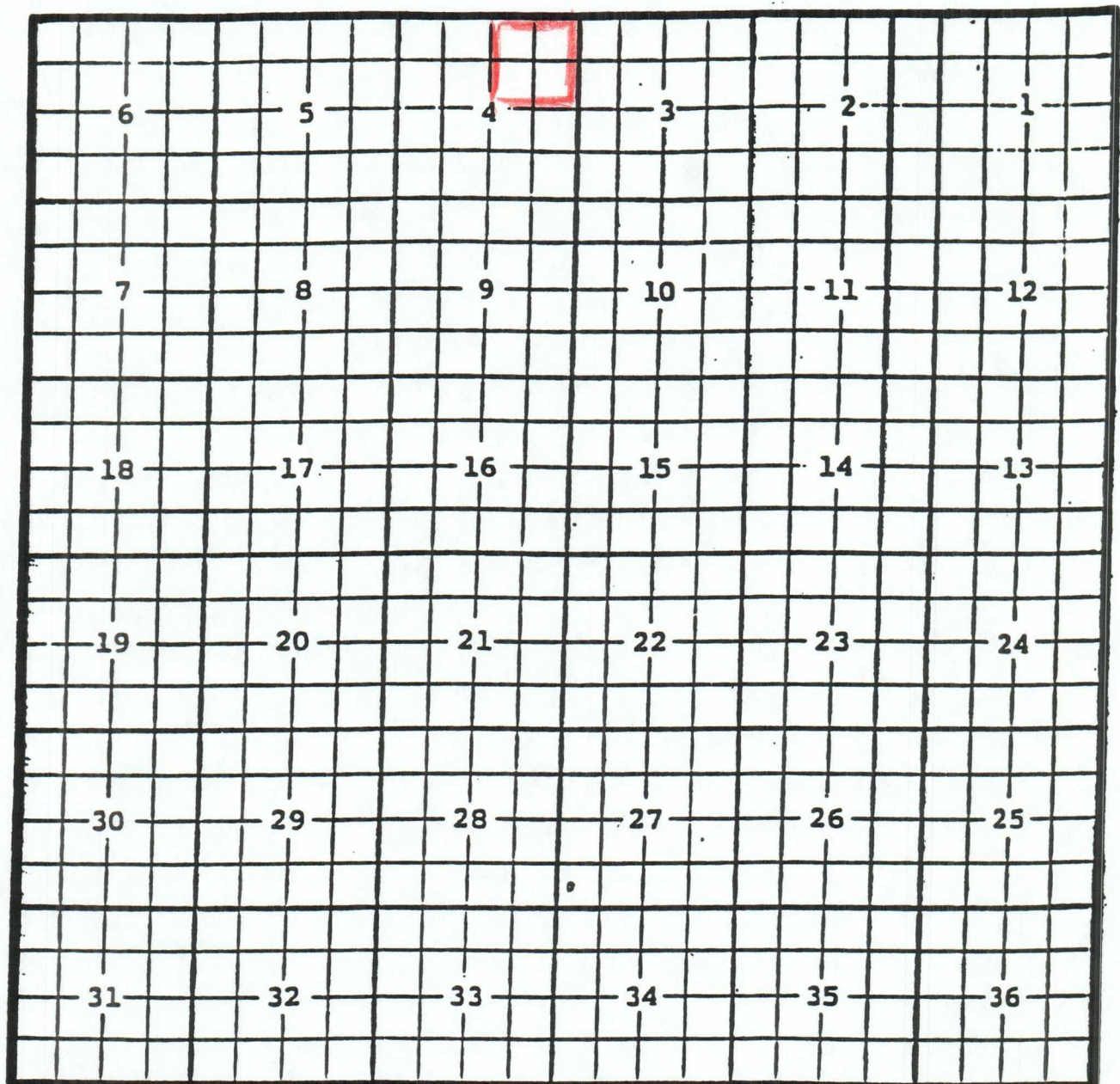


Purpose: One completed gas well capable of producing.  
Cimarex Energy Co. of Colorado, Taos Federal # 1  
Location: Lot 4, Sec. 31, Township 24 South, Range 27 East, NMPM  
Completed 09/26/06 in the Upper Penn. formation.  
Top of perforations: 10,356'.

Eddy County, New Mexico

Lost Tank; Wolfcamp Oil Pool

TOWNSHIP 22 SOUTH, RANGE 31 EAST, NMPM



**Purpose:** One completed oil well capable of producing.

**Pogo Producing Company, Lost Tank 4 Federal # 20**

**Location:** Unit H, Sec. 4, Township 22 South, Range 31 East, NMPM

**Completed** 11/23/06 in the Wolfcamp formation.

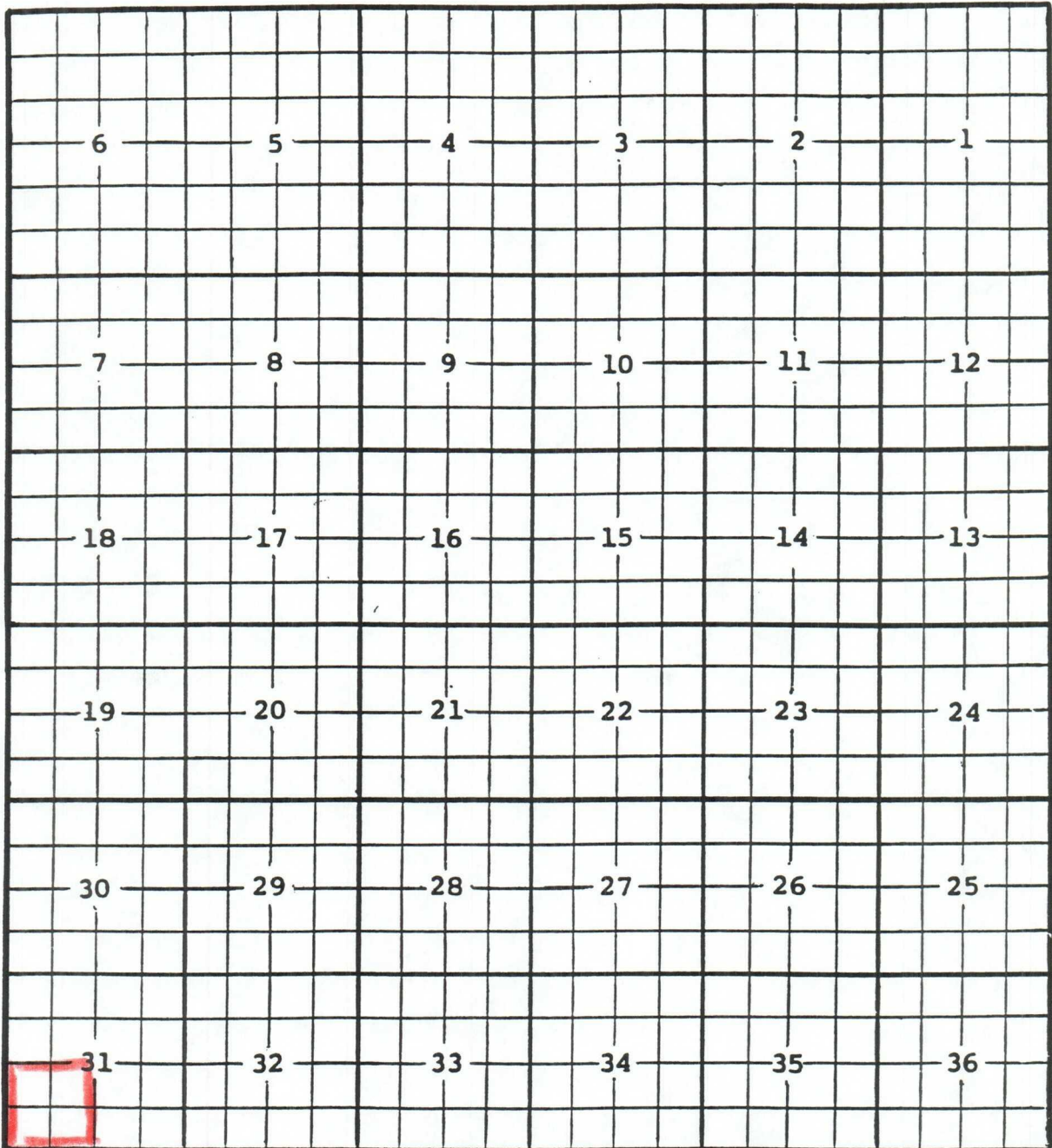
**Top of perforations:** 12,104'.



Eddy County, New Mexico

Pavo Mesa; Abo Oil Pool

TOWNSHIP 16 SOUTH, RANGE 29 EAST, NMPM



Purpose: One completed oil well capable of producing.

Cimarex Energy Co. of Colorado, Bear Bryant 31 Federal Com. # 1

Location: Unit L, Sec. 31, Township 16 South, Range 29 East, NMPM

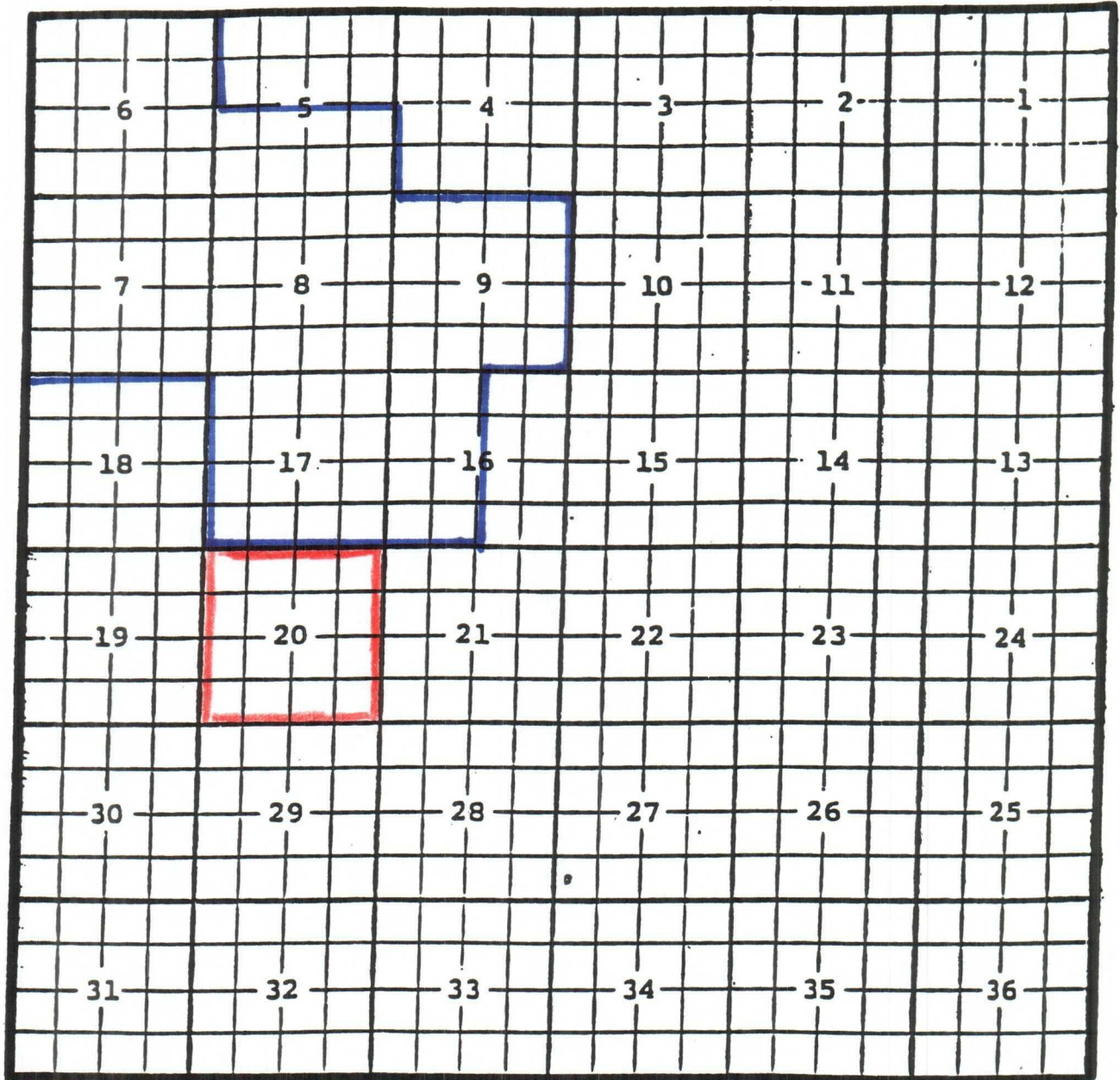
Completed 10/01/06 in the Abo formation.

Top of perforations: 7030'.

Eddy County, New Mexico

Chosa Draw; Morrow Gas Pool

TOWNSHIP 25 SOUTH, RANGE 26 EAST, NMPM



**Purpose:** One completed gas well capable of producing.

**Cimarex Energy Co. of Colorado, Trinity 20 Federal Com. # 2**

**Location:** Unit L, Sec. 20, Township 25 South, Range 26 East, NMPM

**Completed** 10/30/06 in the Morrow formation.

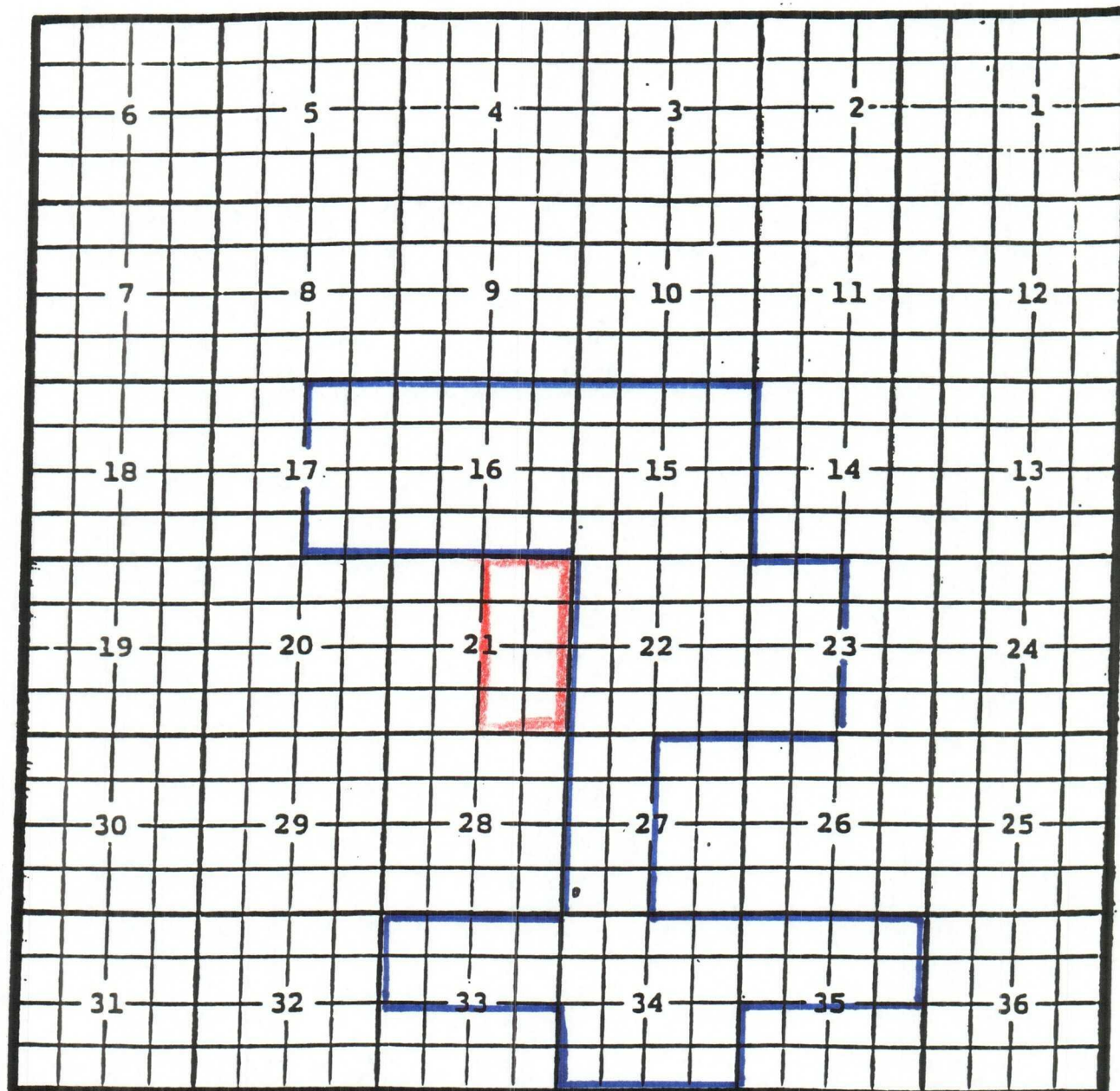
**Top of perforations:** 11,446'.



Eddy County, New Mexico

Collins Ranch; Wolfcamp Gas Pool

TOWNSHIP 17 SOUTH, RANGE 24 EAST, NMPM



Purpose: One completed gas well capable of producing.

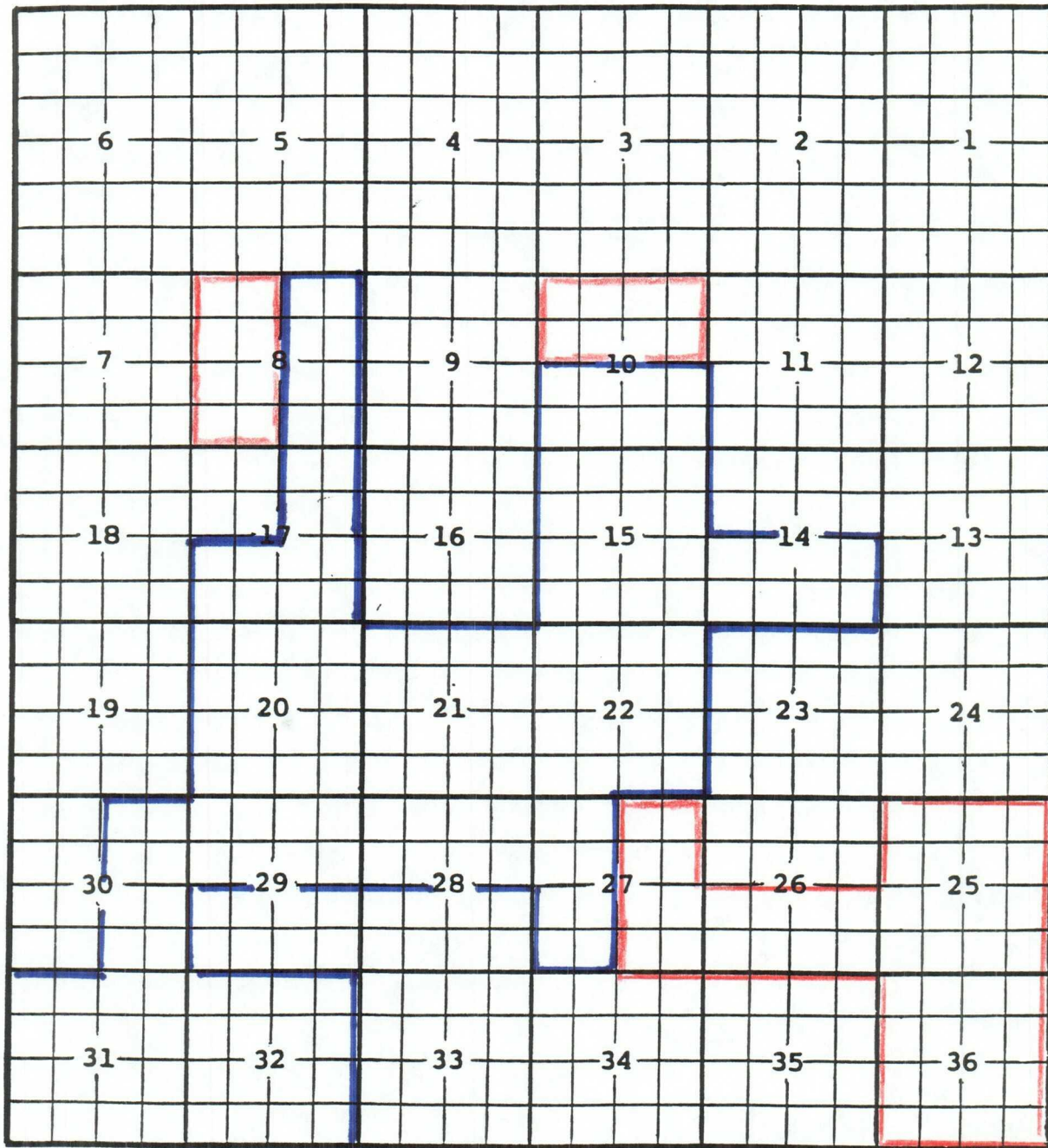
LCX Energy, LLC, 1724 State Com. # 211

Location: Unit P, Sec. 21, Township 17 South, Range 24 East, NMPM

Completed 10/15/06 in the Wolfcamp formation.

Top of perforations: 5230'.

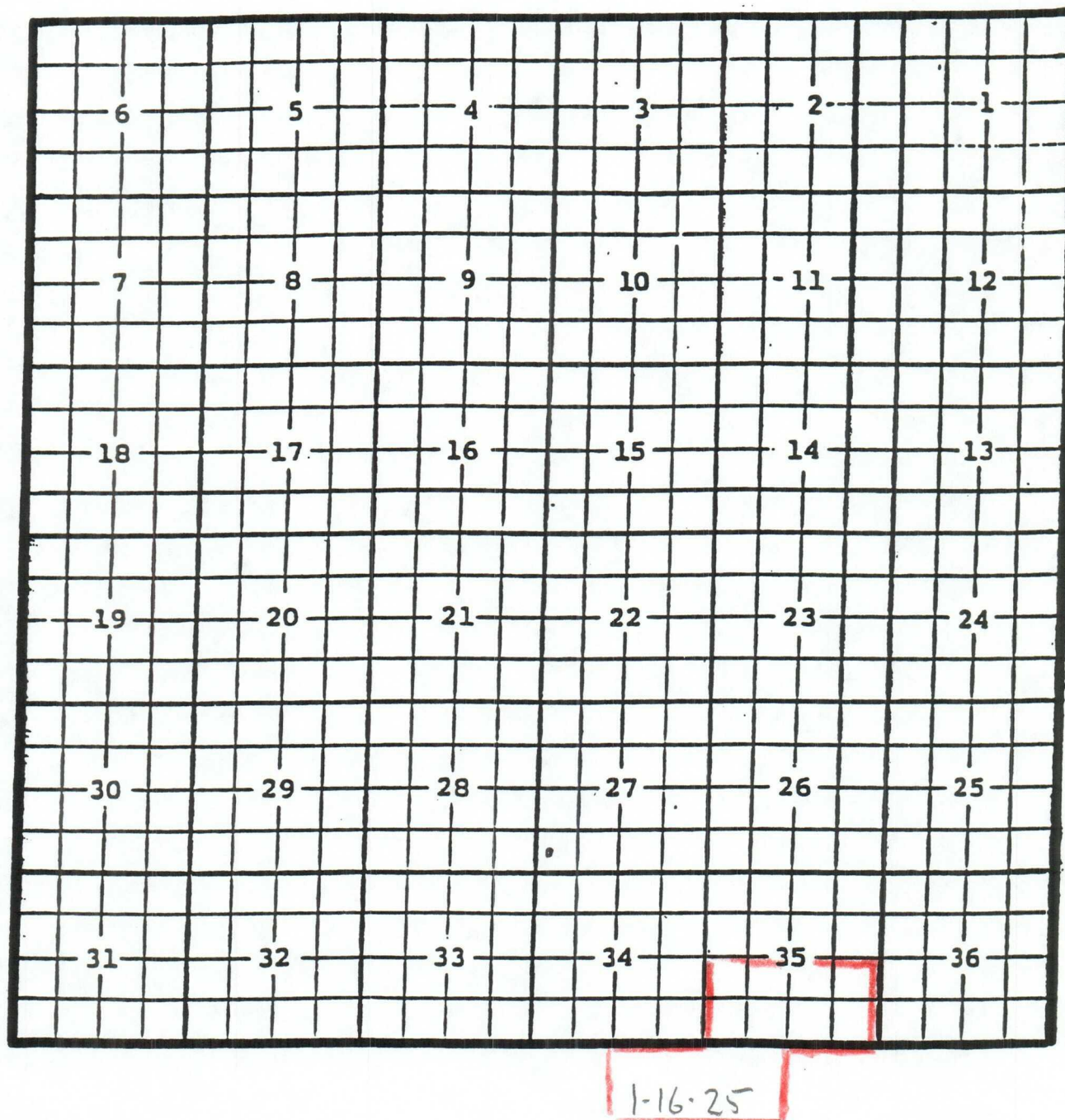
Eddy County, New Mexico Cottonwood Creek; Wolfcamp Gas Pool  
TOWNSHIP 16 SOUTH, RANGE 25 East, NMPM



Purpose: Four completed gas wells capable of producing.  
EOG Resources, Inc. Frio A 8 Fee # 1H  
Location: Unit M, Section 8, Township 16 South, Range 25 East, NMPM  
Completed 12/16/06 in the Wolfcamp formation.  
Top of perforations: 5140'.  
EOG Resources, Inc. Congo A 10 Fee # 1H  
Location: Unit A, Section 10, Township 16 South, Range 25 East, NMPM  
Completed 10/19/06 in the Wolfcamp formation.  
Top of perforations: 5220'.  
LCX Energy, LLC, 1625 State Com. # 281  
Location: Unit M, Section 28, Township 16 South, Range 25 East, NMPM  
Completed 04/11/06 in the Wolfcamp formation.  
Top of perforations: 5100'.  
LCX Energy, LLC, 1624 State # 361  
Location: Unit P, Section 36, Township 16 South, Range 25 East, NMPM  
Completed 09/20/06 in the Wolfcamp formation.  
Top of perforations: 5100'.



Eddy County, New Mexico; Cottonwood Creek; Wolfcamp, West Gas Pool  
TOWNSHIP 15 SOUTH, RANGE 24 East, NMPM



Purpose: One completed gas well capable of producing.

EOG Resources, Inc. Hasburg B 35 Fee # 2H

Location: Unit P, Section 35, Township 15 South, Range 24 East, NMPM

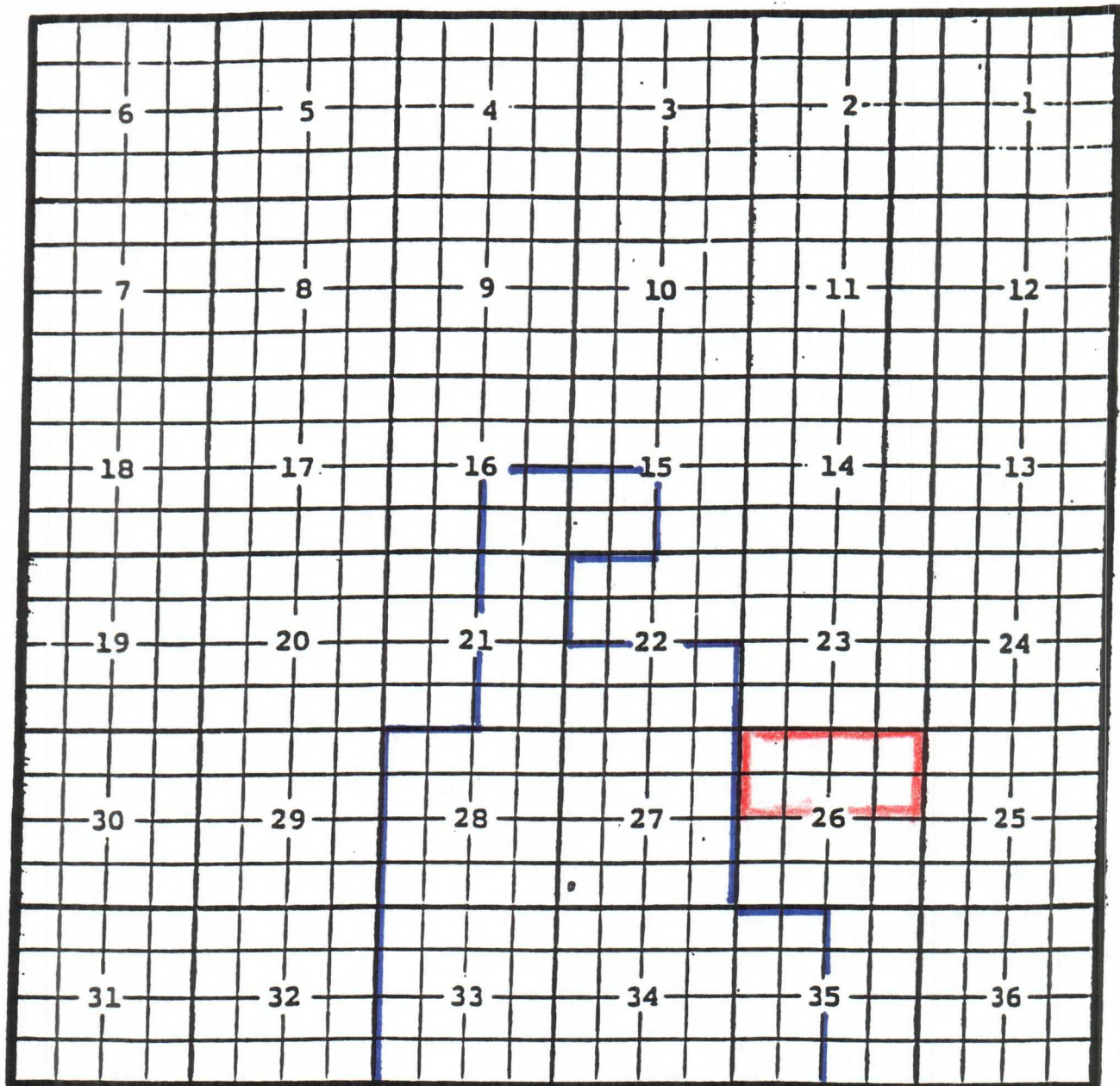
Completed 12/23/06 in the Wolfcamp formation.

Top of perforations: 4990'.

Eddy County, New Mexico

Dublin Ranch; Atoka Gas Pool

TOWNSHIP 22 SOUTH, RANGE 28 EAST, NMPM



Purpose: One completed gas well capable producing.

Marbob Energy Corporation, Irish Whiskey Federal # 1

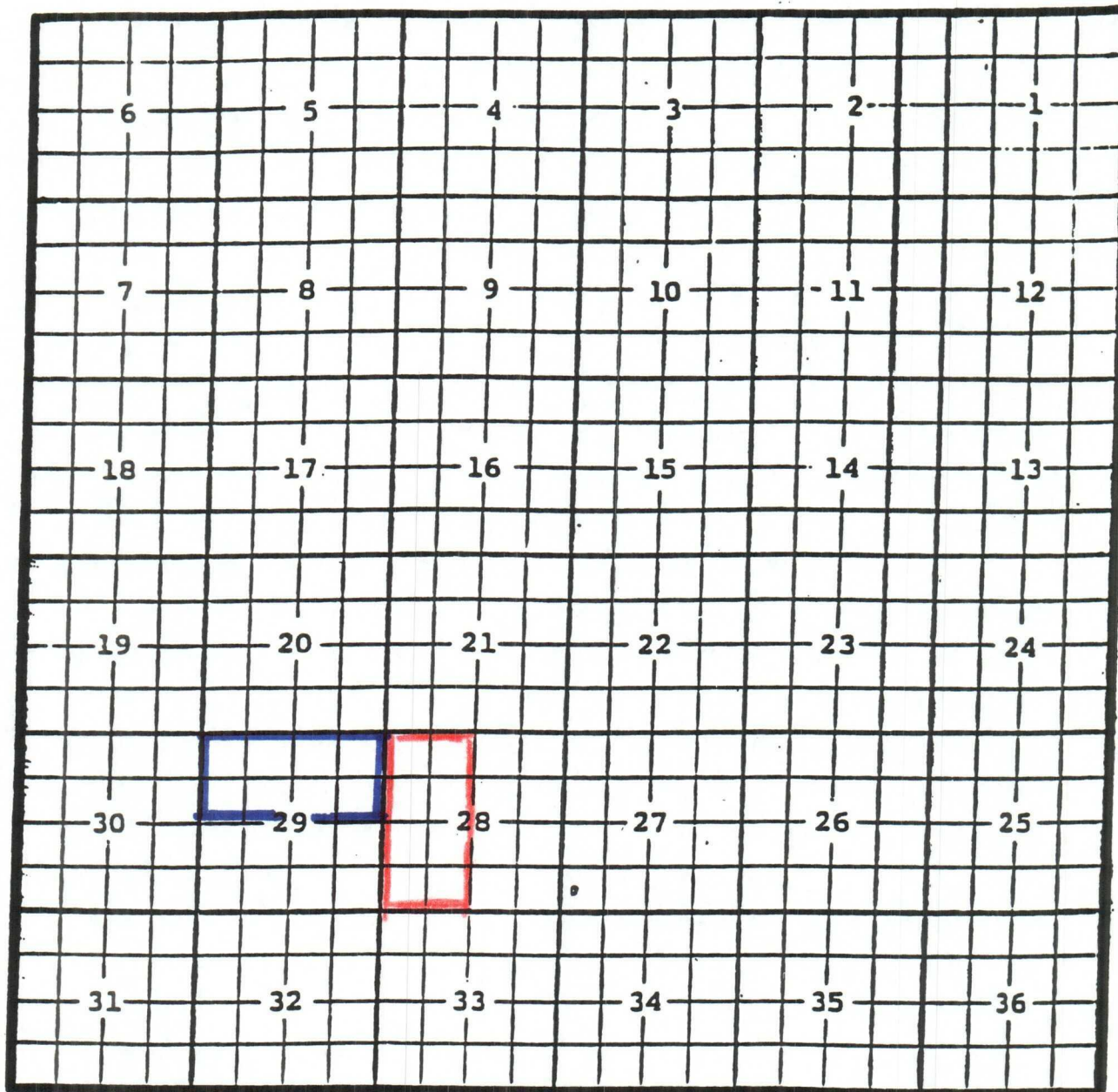
Location: Unit A, Sec. 26, Township 22 South, Range 28 East, NMPM

Completed 12/12/06 in the Atoka formation.

Top of perforations: 11642'.



Eddy County, New Mexico Four Mile Draw; Wolfcamp Gas Pool  
TOWNSHIP 18 SOUTH, RANGE 23 EAST, NMPM



Purpose: One completed gas well capable producing.

Mack Energy Corporation, Chief State # 1

Location: Unit D, Sec. 28, Township 18 South, Range 23 East, NMPM

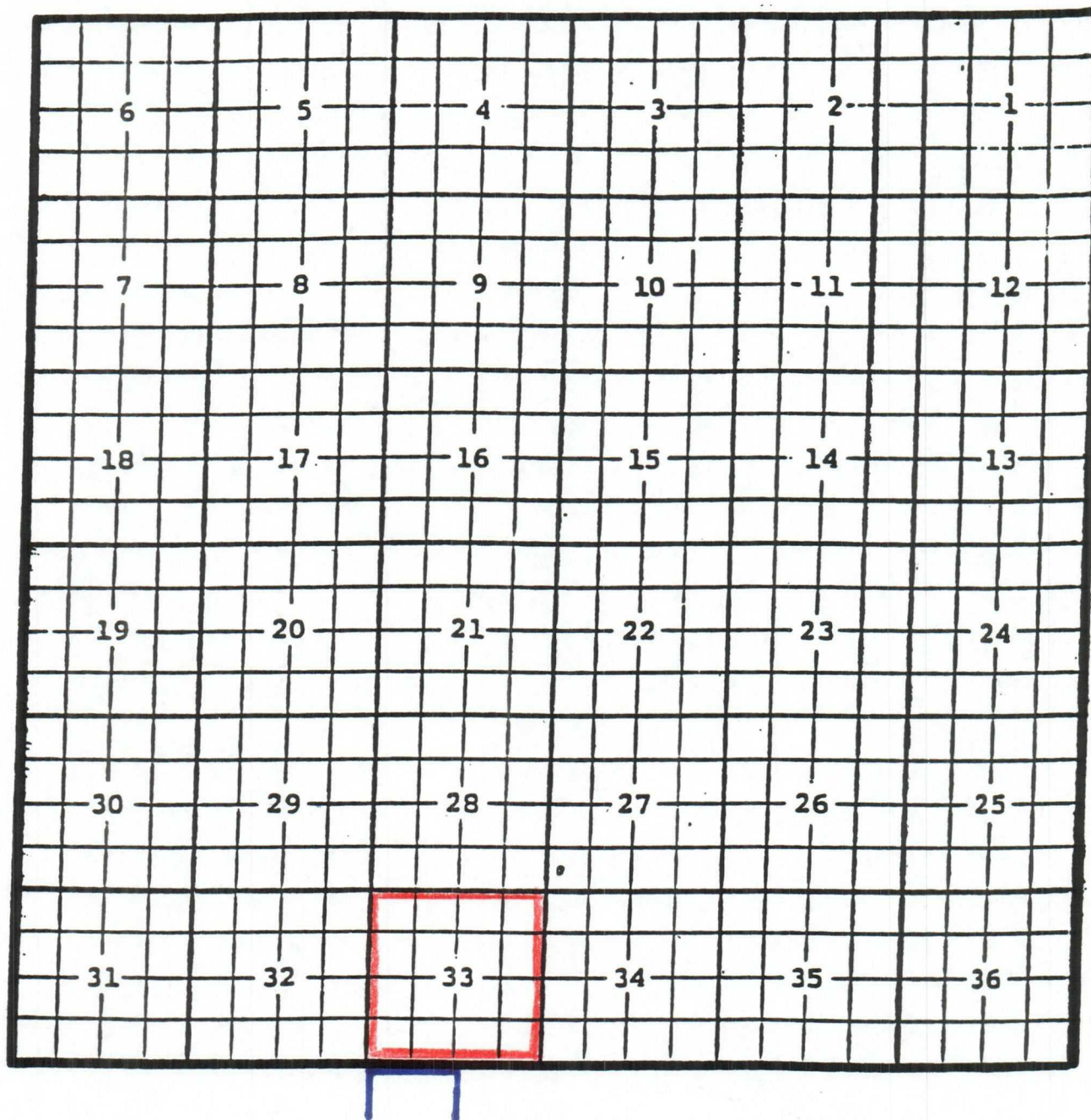
Completed 11/09/06 in the Wolfcamp formation.

Top of perforations: 4869'.

Chaves County, New Mexico

Greenfield; Wolfcamp, South Gas Pool

TOWNSHIP 13 SOUTH, RANGE 27 EAST, NMPM



Purpose: Completed gas well capable producing.

Yates Petroleum Corporation, Frisbee BIF Federal Com. # 1

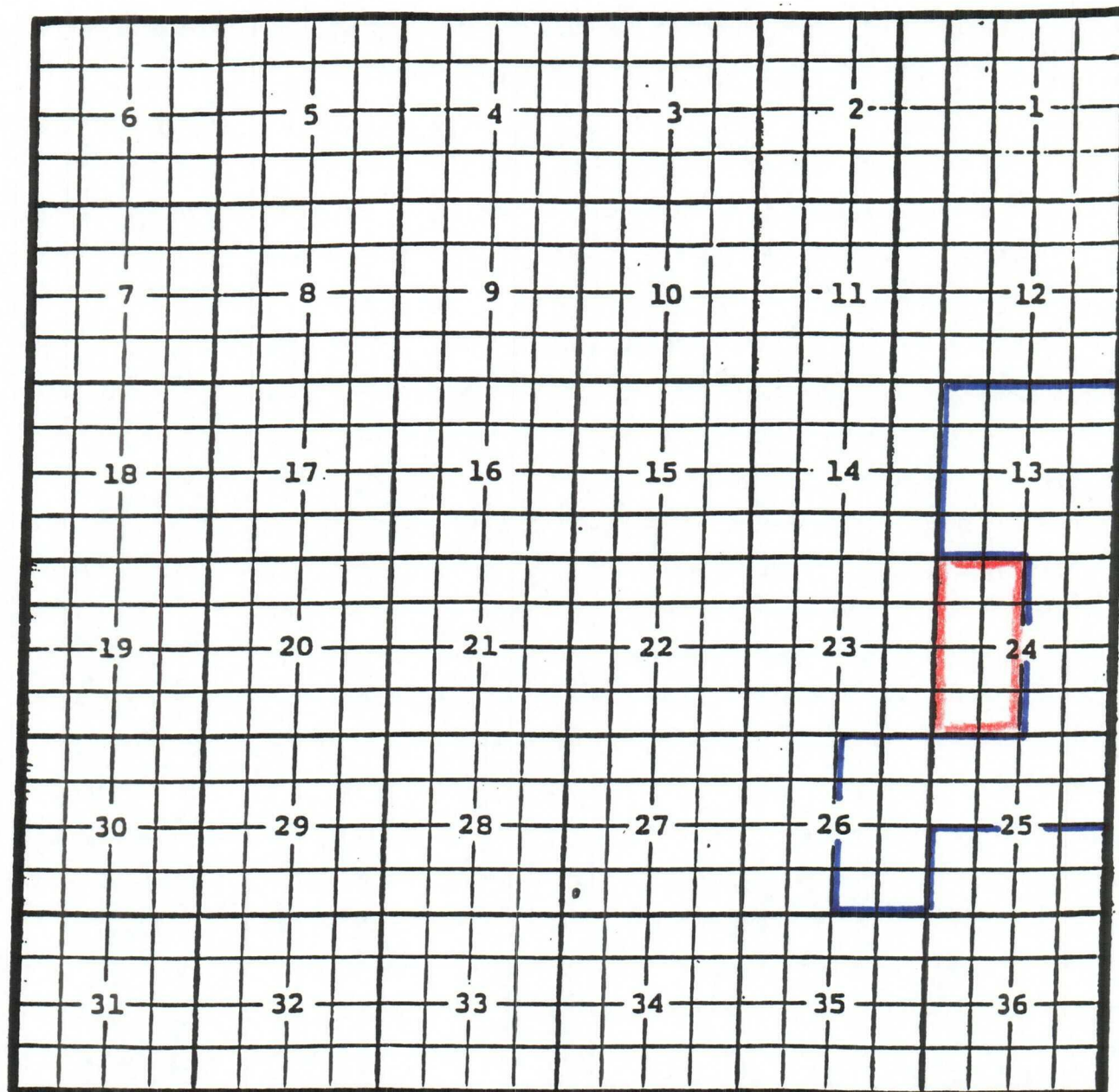
Location: Unit P, Sec. 33, Township 13 South, Range 27 East, NMPM

Completed 10/19/06 in the Wolfcamp formation.

Top of perforations: 6000'.



Eddy, New Mexico      Happy Valley; Morrow Gas Pool  
TOWNSHIP 22 SOUTH, RANGE 25 EAST, NMPM



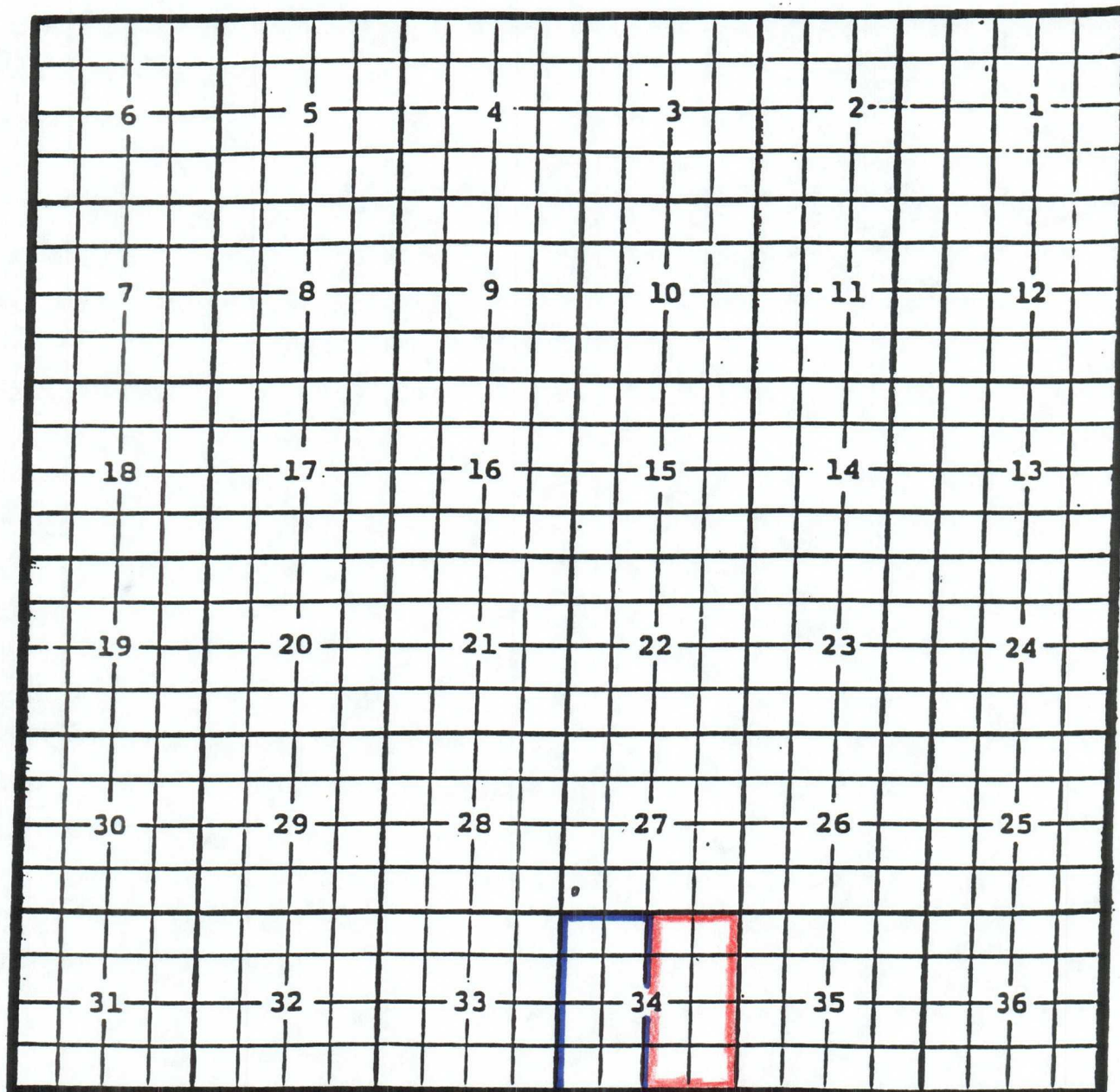
Purpose: One completed gas well capable of producing.

Devon Energy Production Company, Filaree 24 C Federal Com. # 4  
Location: Unit C, Section 24, Township 22 South, Range 25 East. NMPM  
Completed on 09/22/06 in the Morrow formation.  
Top of perforations: 10,878'.

Eddy County, New Mexico

Horseshoe Bend; Morrow Gas Pool

TOWNSHIP 23 SOUTH, RANGE 25 EAST, NMPM



Purpose: One completed gas well capable of producing.

Chesapeake Operating, Inc., Gardener 34 Federal # 1

Location: Unit K, Sec. 34, Township 23 South, Range 25 East, NMPM

Completed 11/05/06 in the Morrow formation

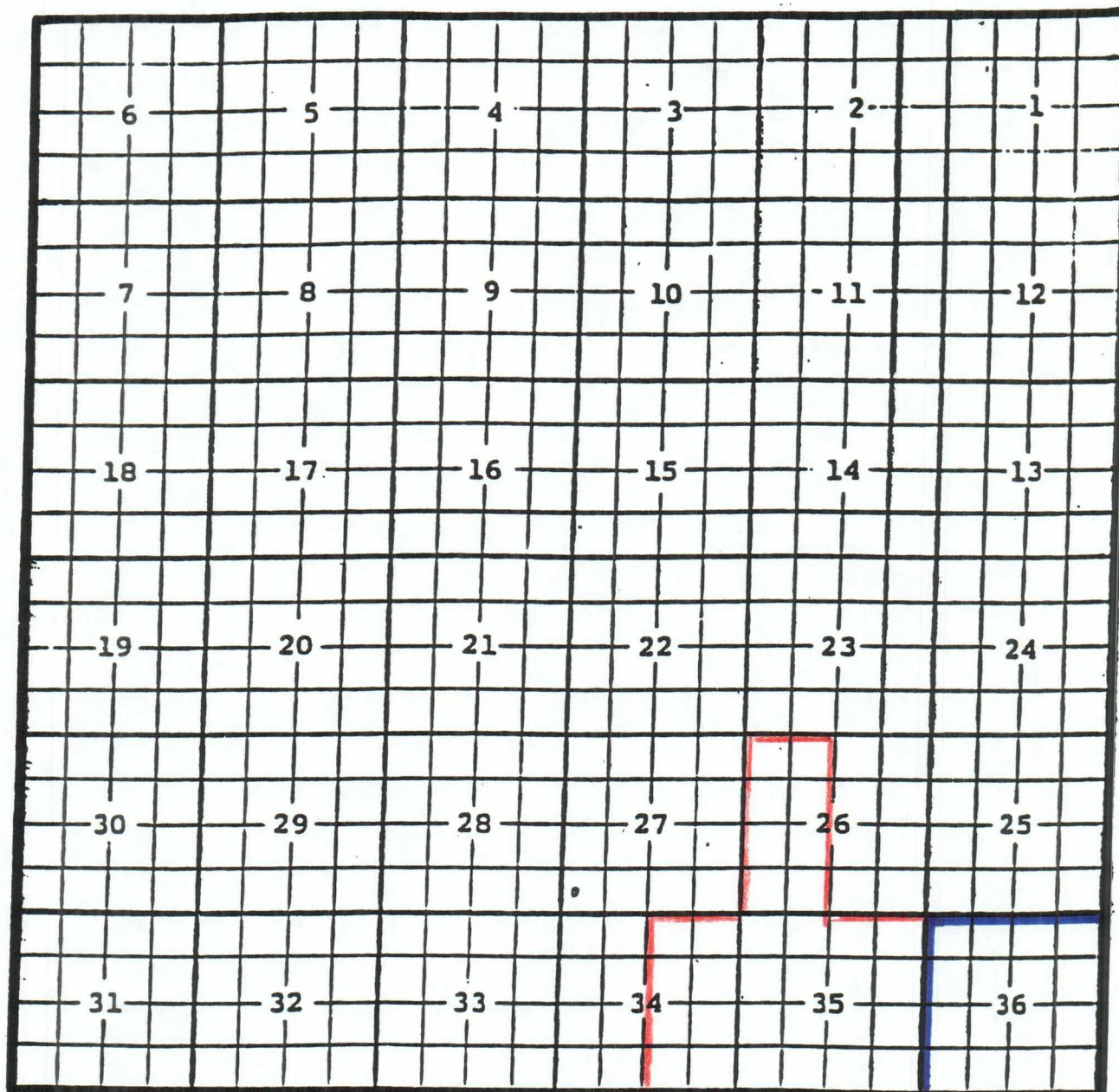
Top of perforations: 11,554'.



Eddy County, New Mexico

Illinois Camp; Morrow, North Gas Pool

TOWNSHIP 17 SOUTH, RANGE 27 EAST, NMPM



Purpose: One completed gas well capable of producing.

OXY USA WTP Limited Partnership, OXY Admiral Federal # 1

Location: Unit D, Sec. 35, Township 17 South, Range 27 East, NMPM

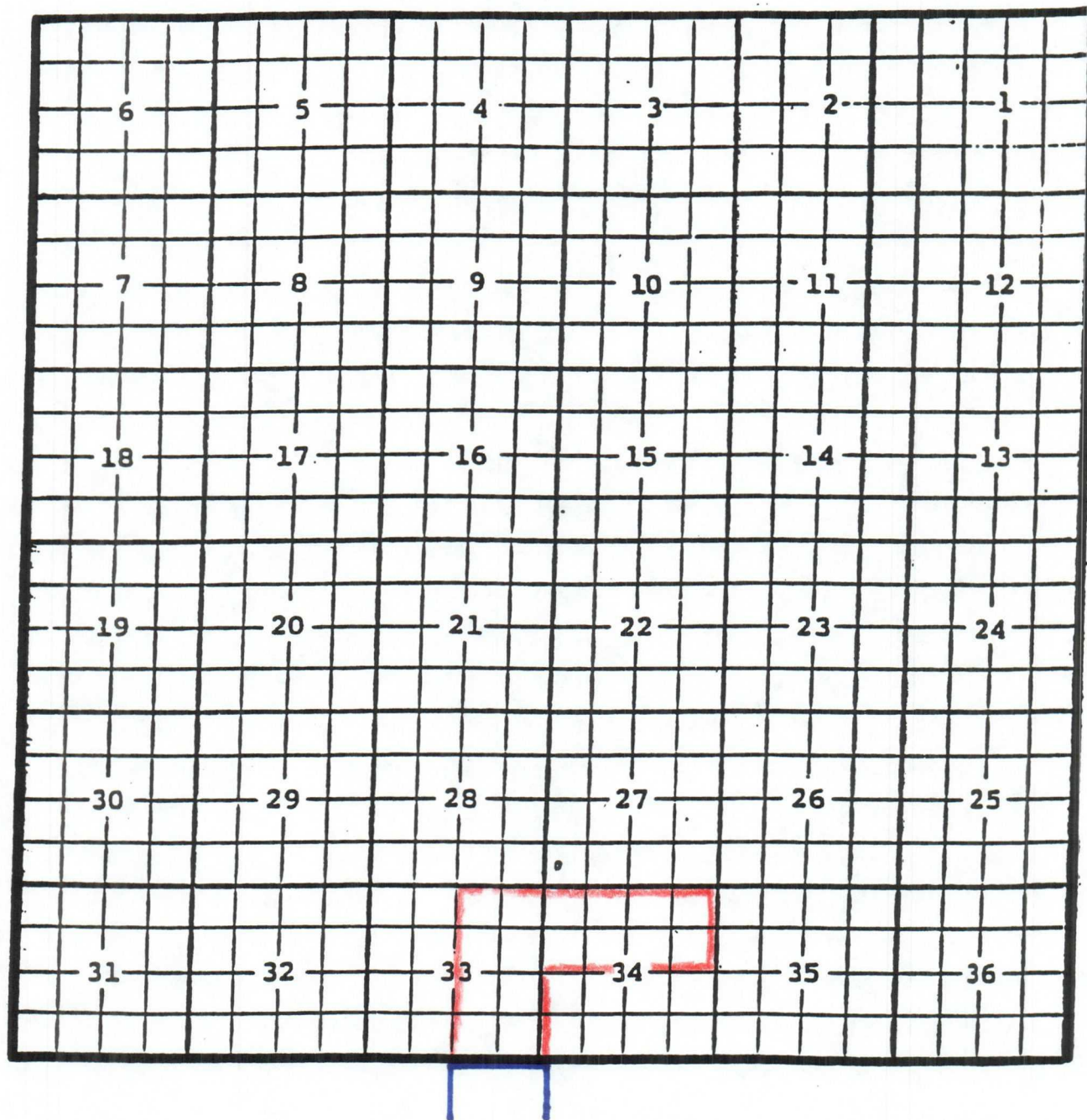
Completed 10/22/06 in the Morrow formation.

Top of perforations: 9542'.

Chaves County, New Mexico

Lake Arthur; Wolfcamp Gas Pool

TOWNSHIP 14 SOUTH, RANGE 26 EAST, NMPM



Purpose: Two completed gas wells capable of producing.

Parallel Petroleum Corporation, Seabiscuit # 2

Location: Unit P, Sec. 33, Township 14 South, Range 26 East, NMPM

Completed 09/20/06 in the Wolfcamp formation.

Top of perforations: 5485'.

Parallel Petroleum Corporation, Alysheba 1426-34 # 1

Location: Unit D, Sec. 34, Township 14 South, Range 26 East, NMPM

Completed 11/01/06 in the Wolfcamp formation.

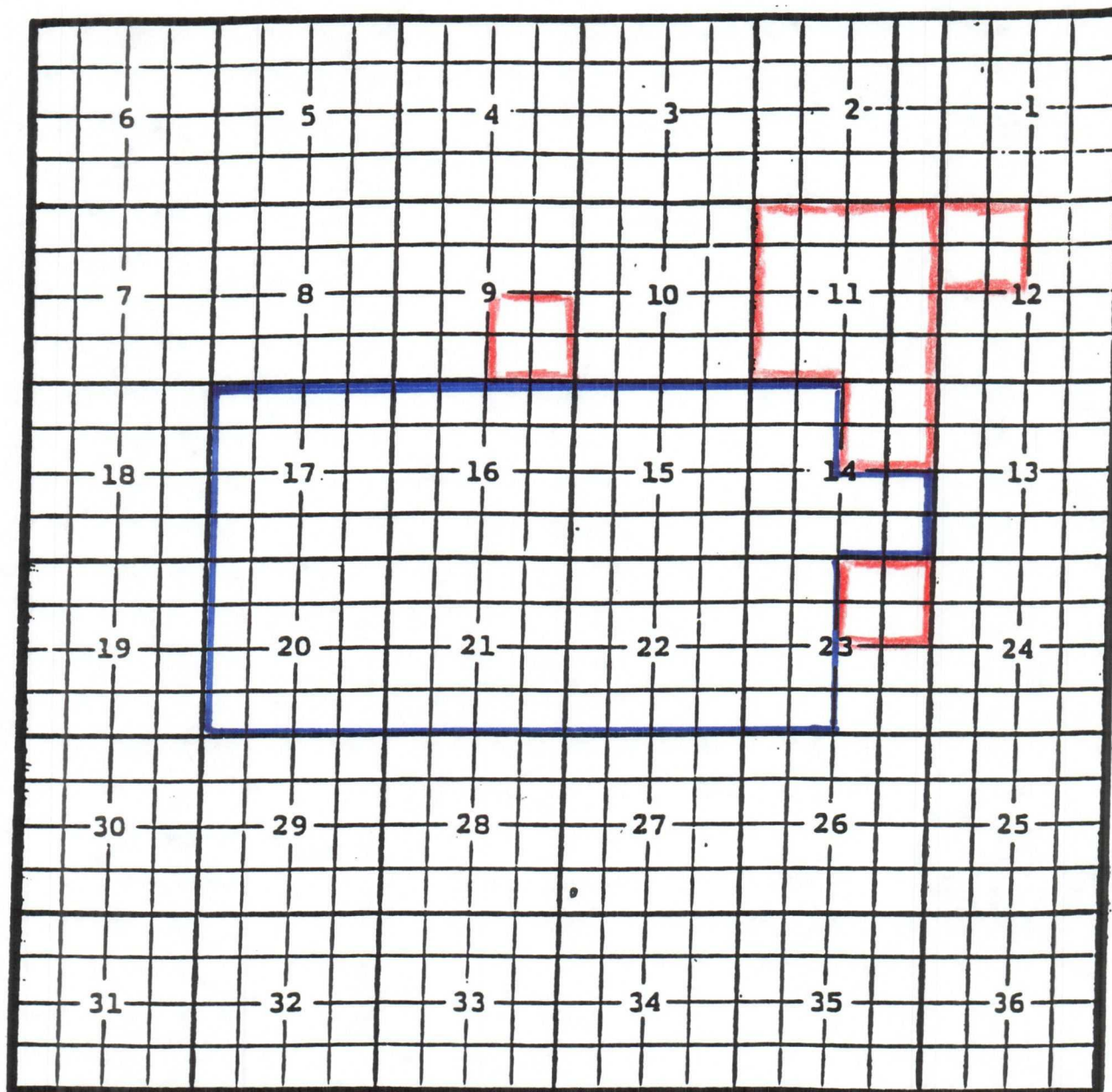
Top of perforations: 5620'.



Eddy County, New Mexico

Loco Hills; Glorieta-Yeso Oil Pool

TOWNSHIP 17 SOUTH, RANGE 30 EAST, NMPM



Purpose: Three completed oil wells capable of producing.

Burnett Oil Company, Gissler 1 # 28H

Location: Unit O, Sec. 14, Township 17 South, Range 30 East, NMPM

Completed 12/19/06 in the Glorieta-Yeso formation.

Top of perforations: 4734'.

COG Operating, LLC, Polaris B Federal # 5

Location: Unit P, Sec. 9, Township 17 South, Range 30 East, NMPM

Completed 11/15/06 in the Glorieta-Yeso formation.

Top of perforations: 4942'.

COG Operating, LLC, Harvard Federal # 6

Location: Unit E, Sec. 12, Township 17 South, Range 30 East, NMPM

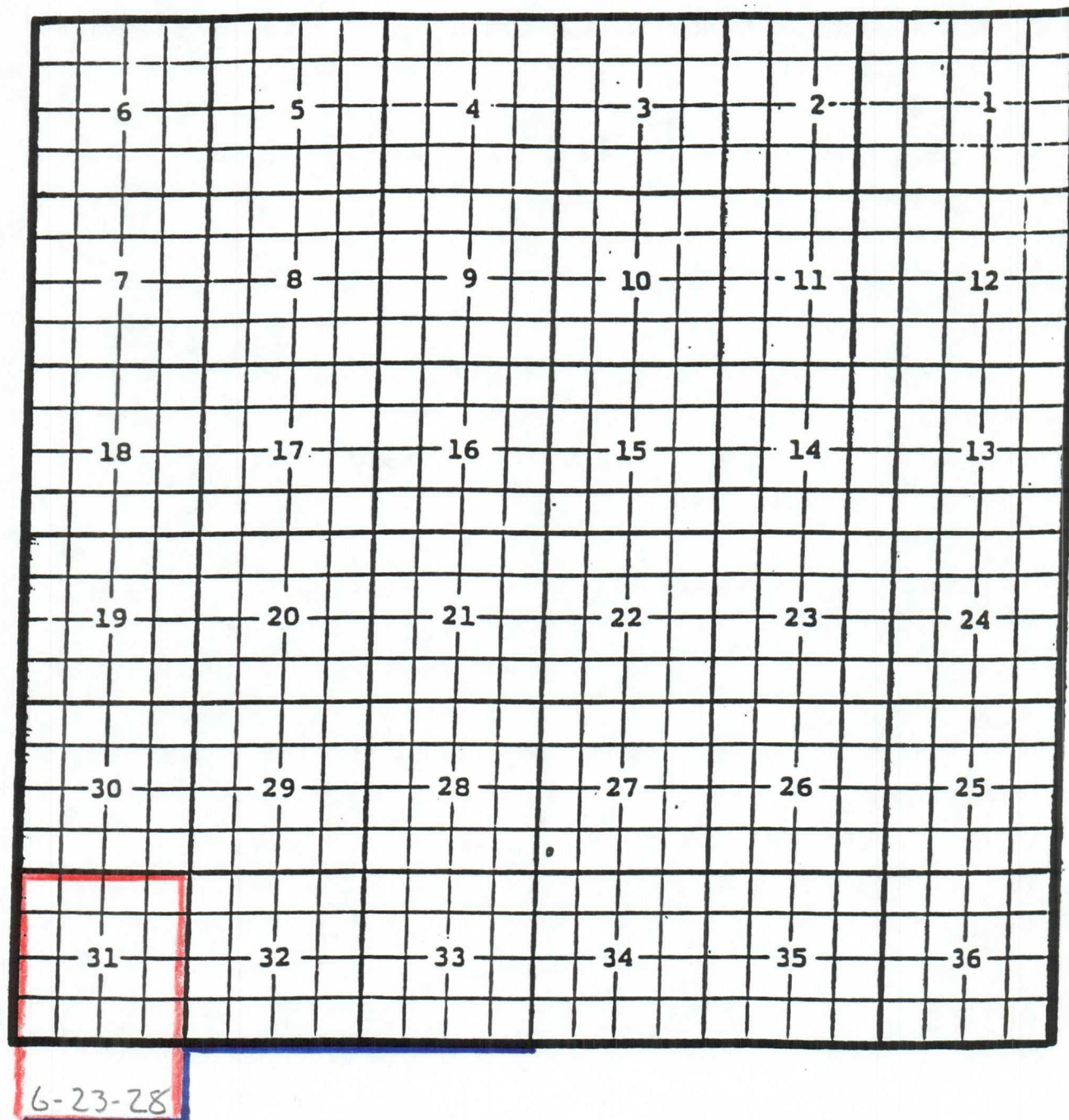
Completed 11/02/06 in the Glorieta-Yeso formation.

Top of perforations: 5045'.

Eddy County, New Mexico

Loving; Atoka, North Gas Pool

TOWNSHIP 22 SOUTH, RANGE 28 EAST, NMPM



Purpose: One completed gas well capable of producing.

Nadel and Gussman Permian, LLC, Hannibal Fee Com. # 1

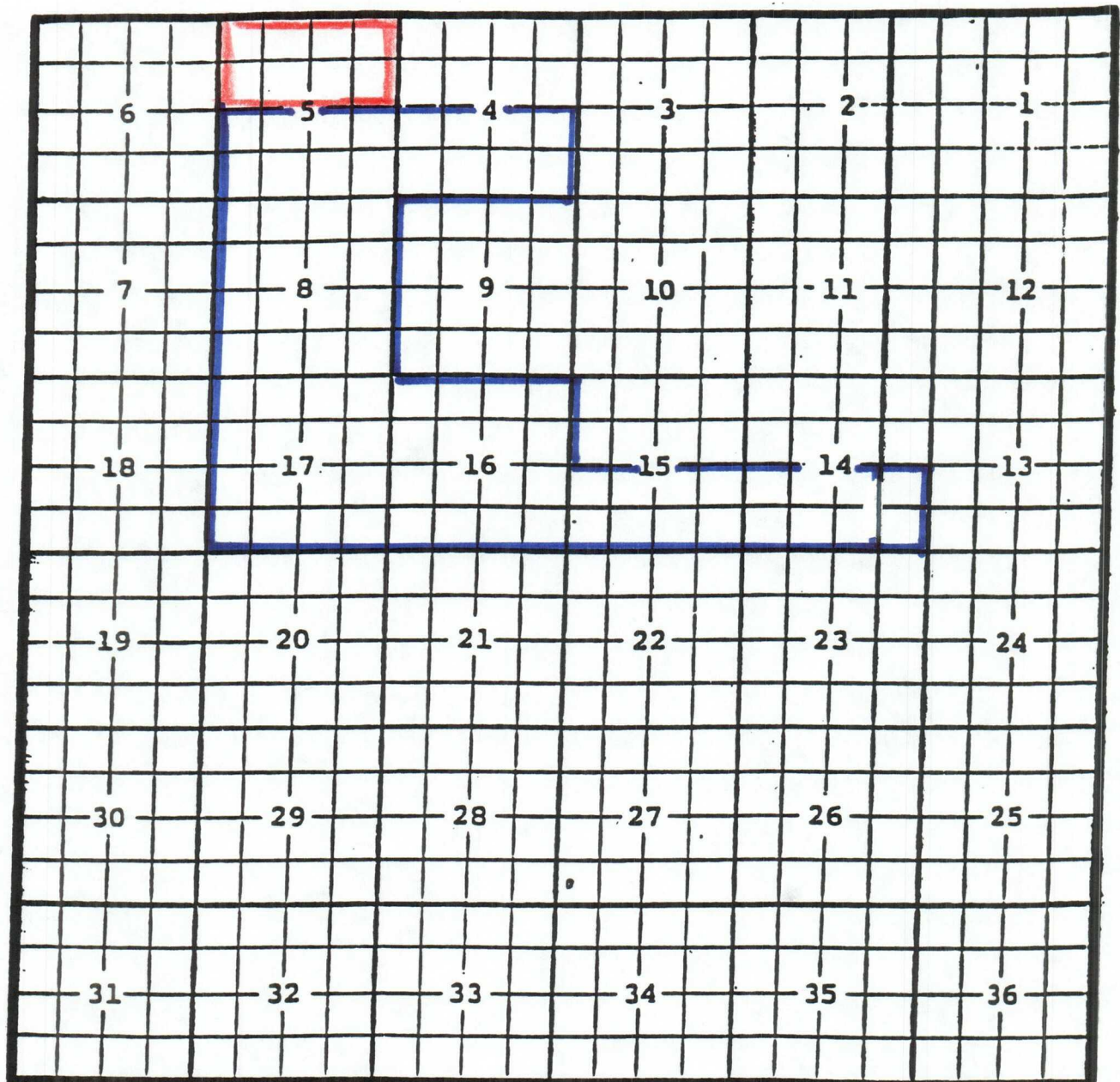
Location: Unit P, Sec. 31, Township 22 South, Range 28 East, NMPM

Completed 11/01/06 in the Atoka formation.

Top of perforations: 12,262'.



TOWNSHIP 19 SOUTH, RANGE 31 EAST, NMPM



**Purpose:** One completed gas well capable of producing.

**COG Operating, LLC, Blue Thunder 5 Federal # 1**

**Location: Unit H, Sec. 5, Township 19 South, Range 31 East, NMPM**

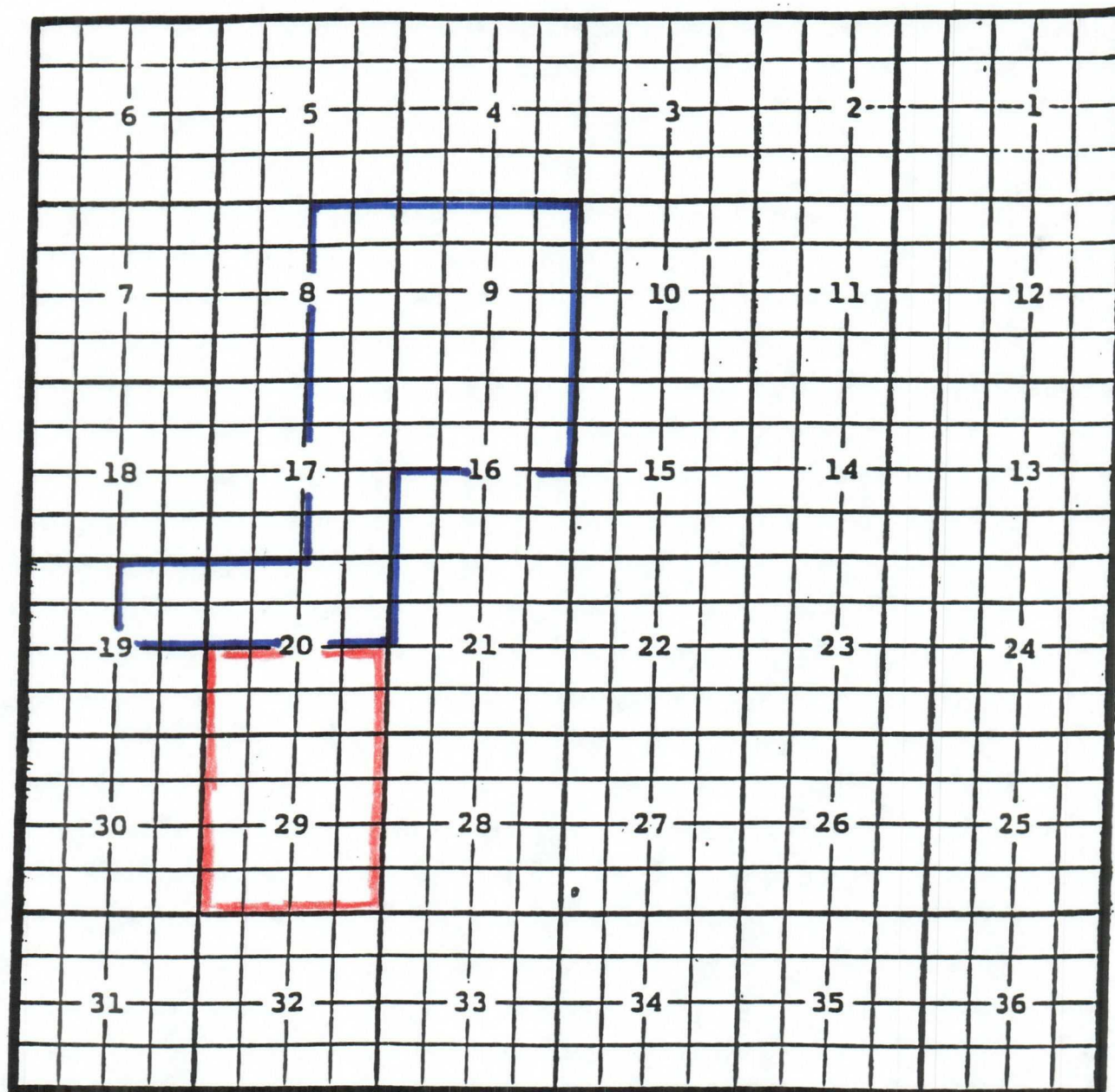
**Completed 11/30/06 in the Morrow formation.**

**Top of perforations: 12,084'.**

Eddy County, New Mexico

Malaga; Morrow, West Pool

TOWNSHIP 24 SOUTH, RANGE 28 EAST, NMPM



Purpose: One completed gas well capable of producing.

OGX Resources, LLC, Second Chance Federal Com. # 1

Location: Unit P, Sec. 29, Township 24 South, Range 28 East, NMPM

Completed on 08/14/06 in the Morrow formation.

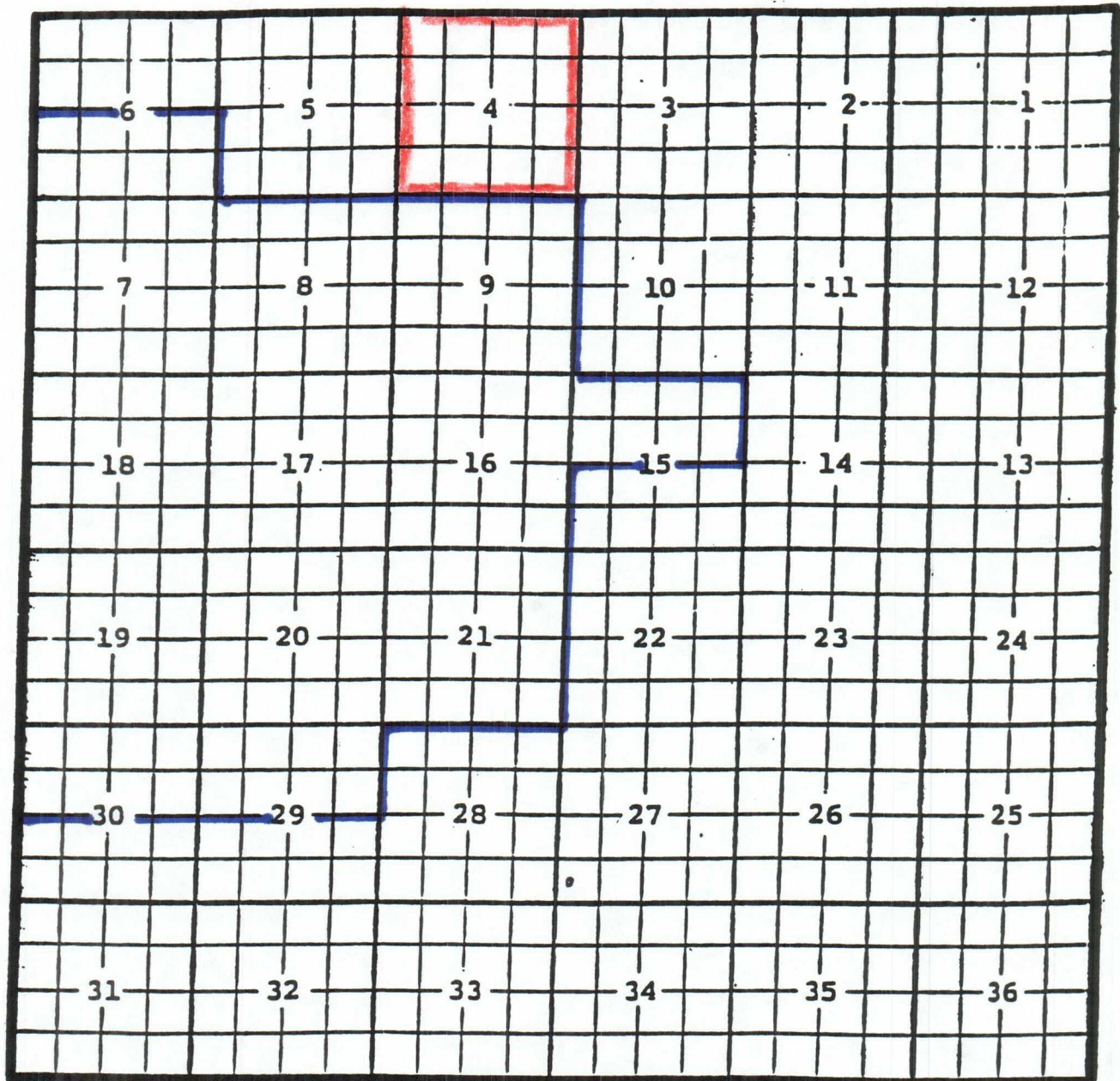
Top of perforations: 12,224'.



Eddy County, New Mexico

Millman; Morrow, South Gas Pool

TOWNSHIP 19 SOUTH, RANGE 28 EAST, NMPM



Purpose: One completed gas well capable of producing.

OXY USA WTP Limited Partnership, OXY Senita State # 1

Location: Unit E, Sec. 4, Township 19 South, Range 28 East, NMPM

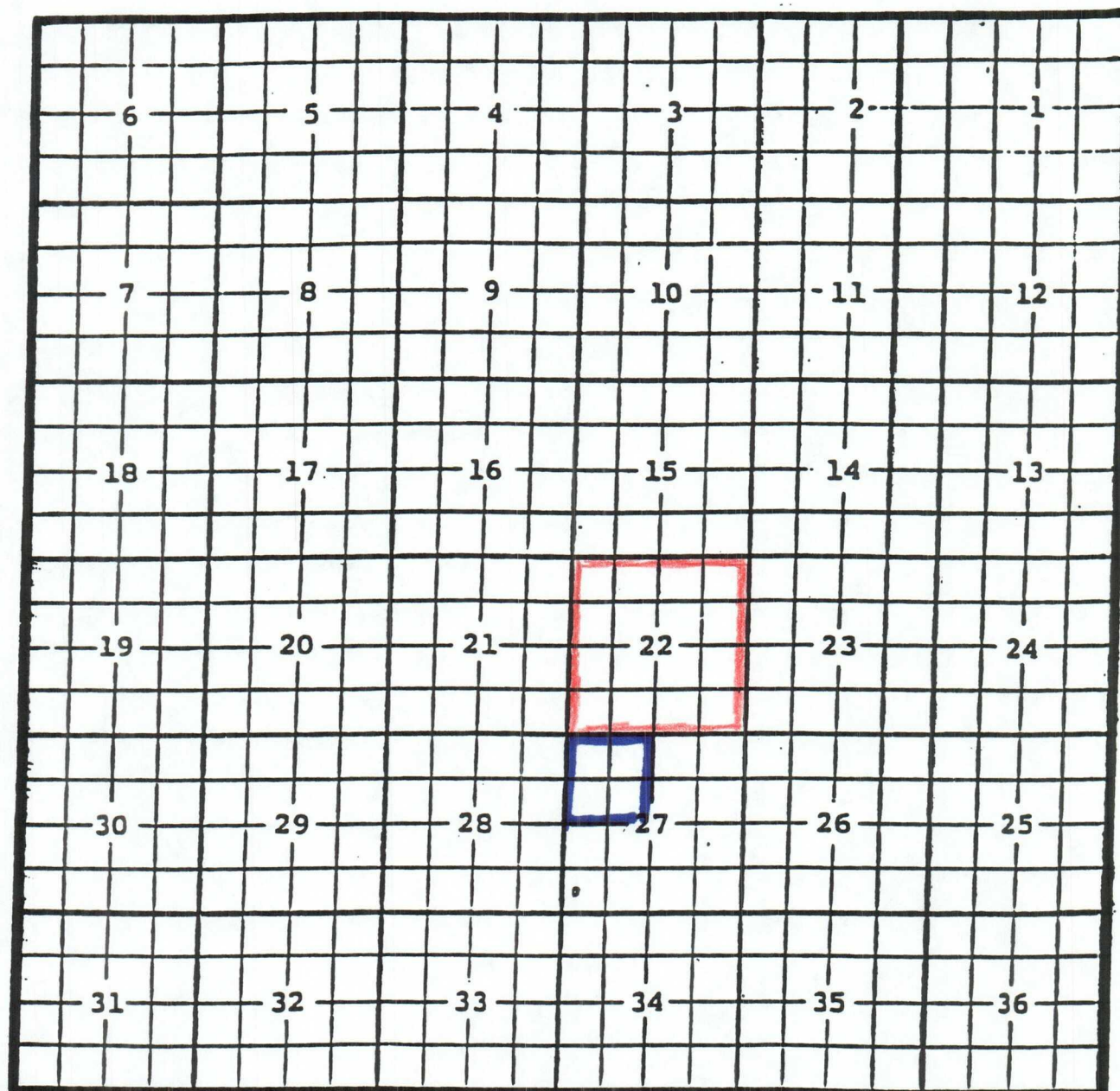
Completed 11/20/06 the Morrow formation.

Top of perforations: 10,755'.

Eddy County, New Mexico

North Seven Rivers; Glorieta-Yeso Oil Pool

TOWNSHIP 19 SOUTH, RANGE 25 EAST, NMPM



Purpose: One completed oil well capable of producing.

Nearburg Producing Company, B&B # 1

Location: Unit G, Sec. 22, Township 19 South, Range 25 East, NMPM

Completed 11/08/06 the Glorieta-Yeso formation.

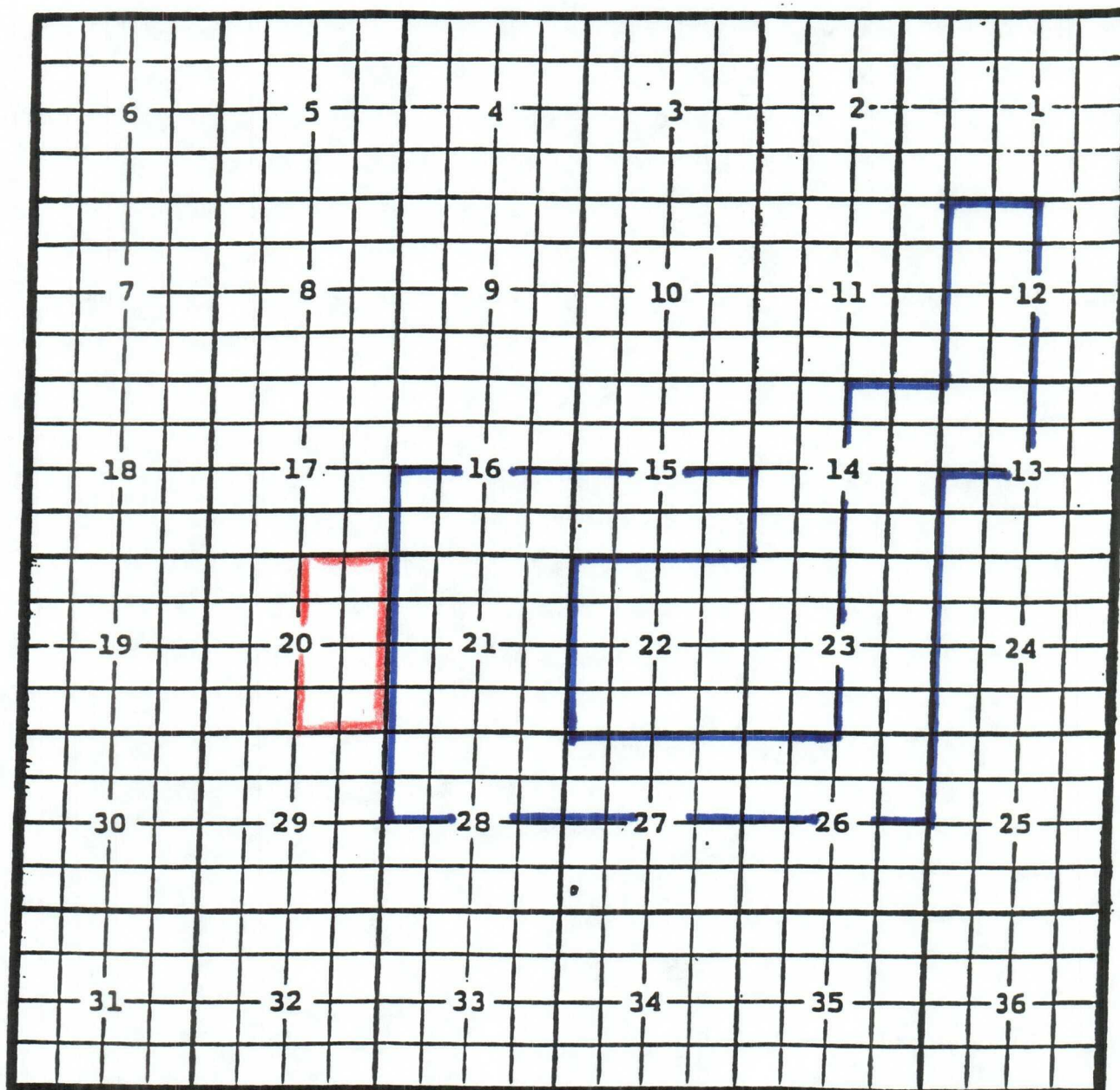
Top of perforations: 2519'.



Eddy County, New Mexico

Otis; Atoka Gas Pool

TOWNSHIP 22 SOUTH, RANGE 27 EAST, NMPM



Purpose: One completed gas well capable of producing.

Mewbourne Oil Company, Pecos River 20 #1

Location: Unit P, Sec. 20, Township 22 South, Range 27 East, NMPM

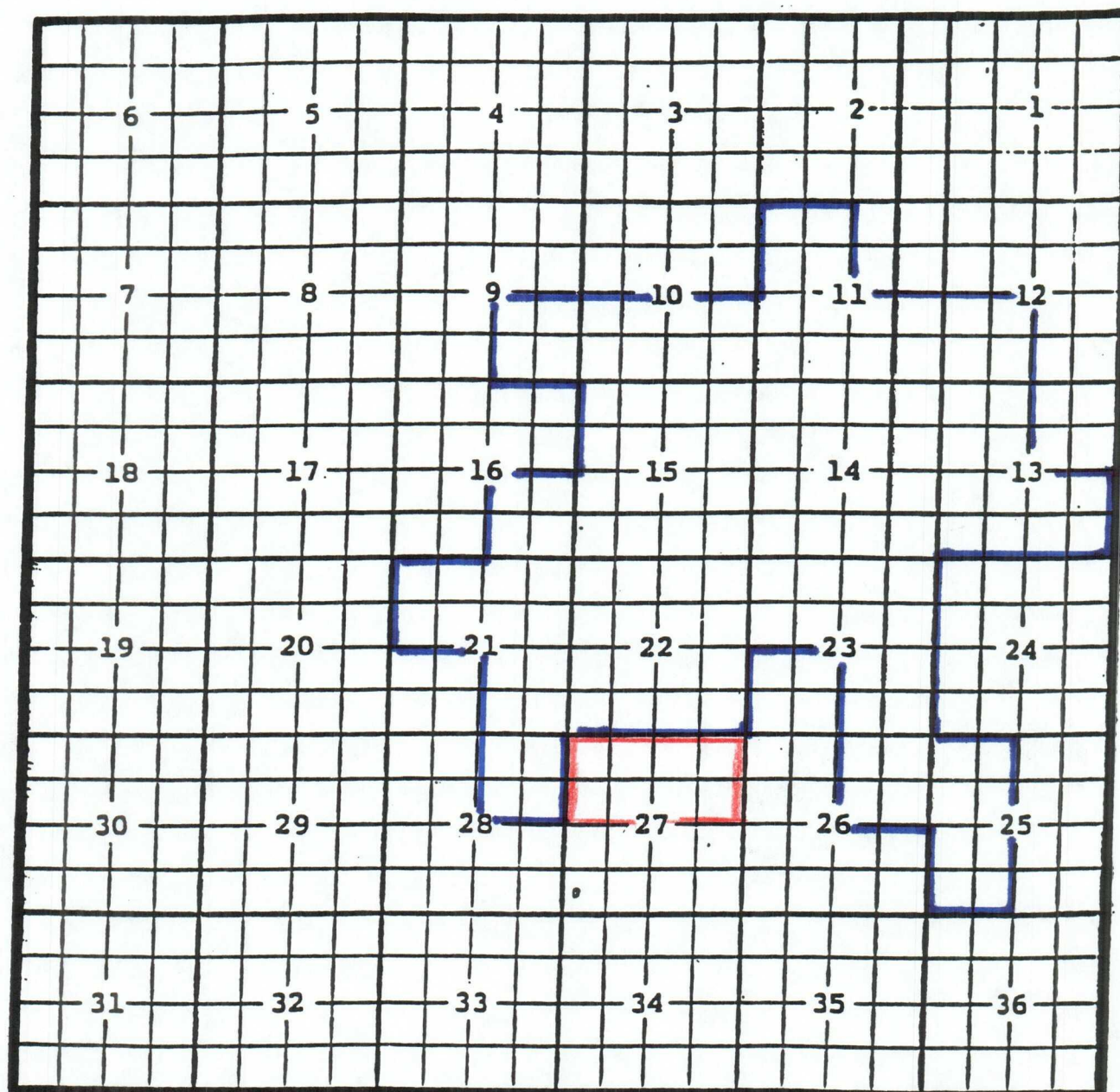
Completed 12/08/06 in the Atoka formation.

Top of perforations: 10736'.

Eddy County, New Mexico

Pierce Crossing, Bone Spring, East Oil Pool

TOWNSHIP 24 SOUTH, RANGE 29 EAST, NMPM



Purpose: One completed oil well capable of producing.

Pogo Producing Company, Vortec 27 # 1

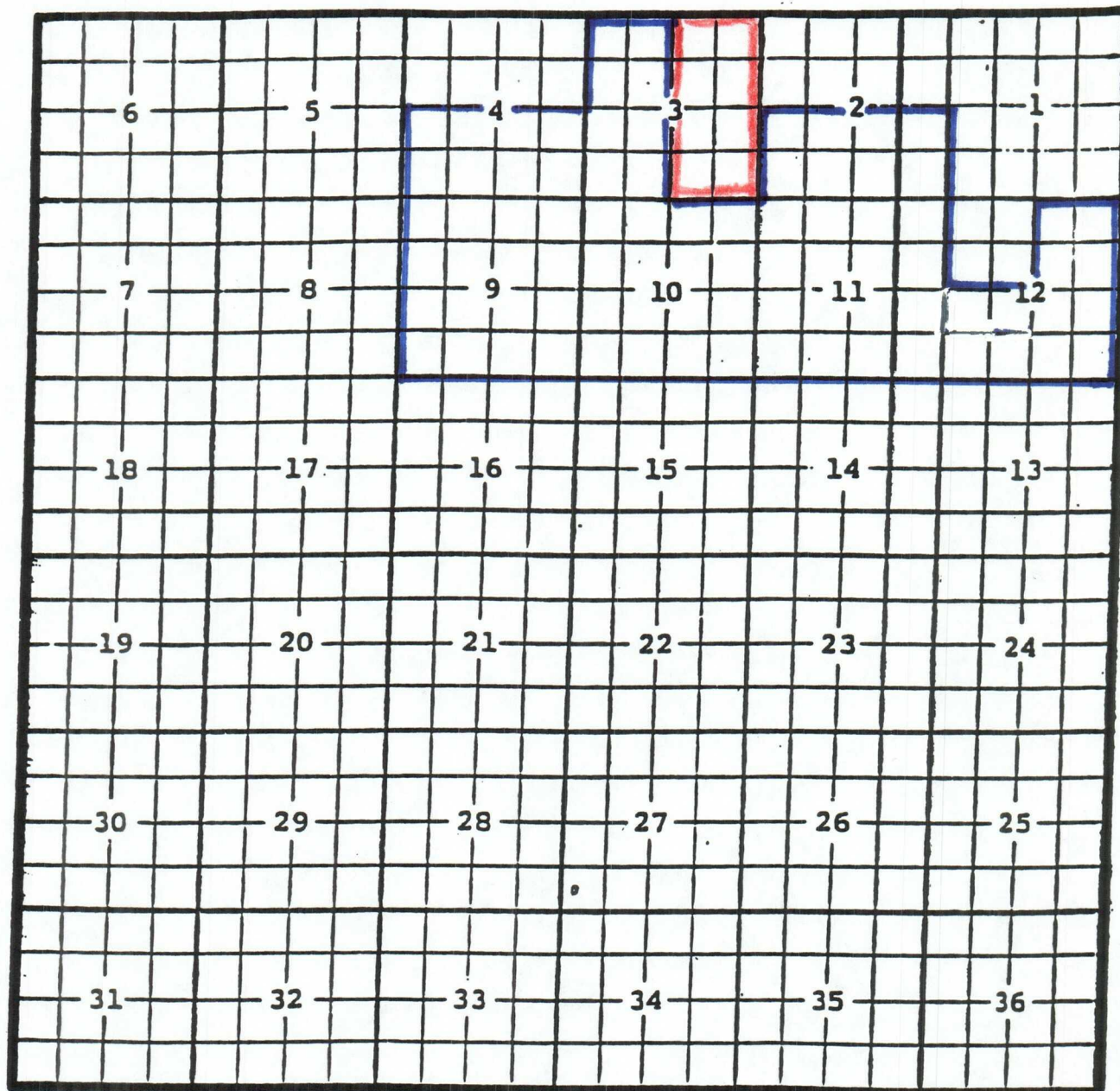
Location: Unit A, Sec. 27, Township 24 South, Range 29 East, NMPM

Completed 12/10/06 in the Bone Spring formation.

Top of perforations: 8102'.



Eddy County, New Mexico Revelation; Atoka Gas Pool  
TOWNSHIP 22 SOUTH, RANGE 25 EAST, NMPM



**Purpose:** One completed gas well capable of producing.

**Marbob Energy Corporation, Michalada Federal # 1**

**Location:** Unit H, Sec. 3, Township 22 South, Range 25 East, NMPM

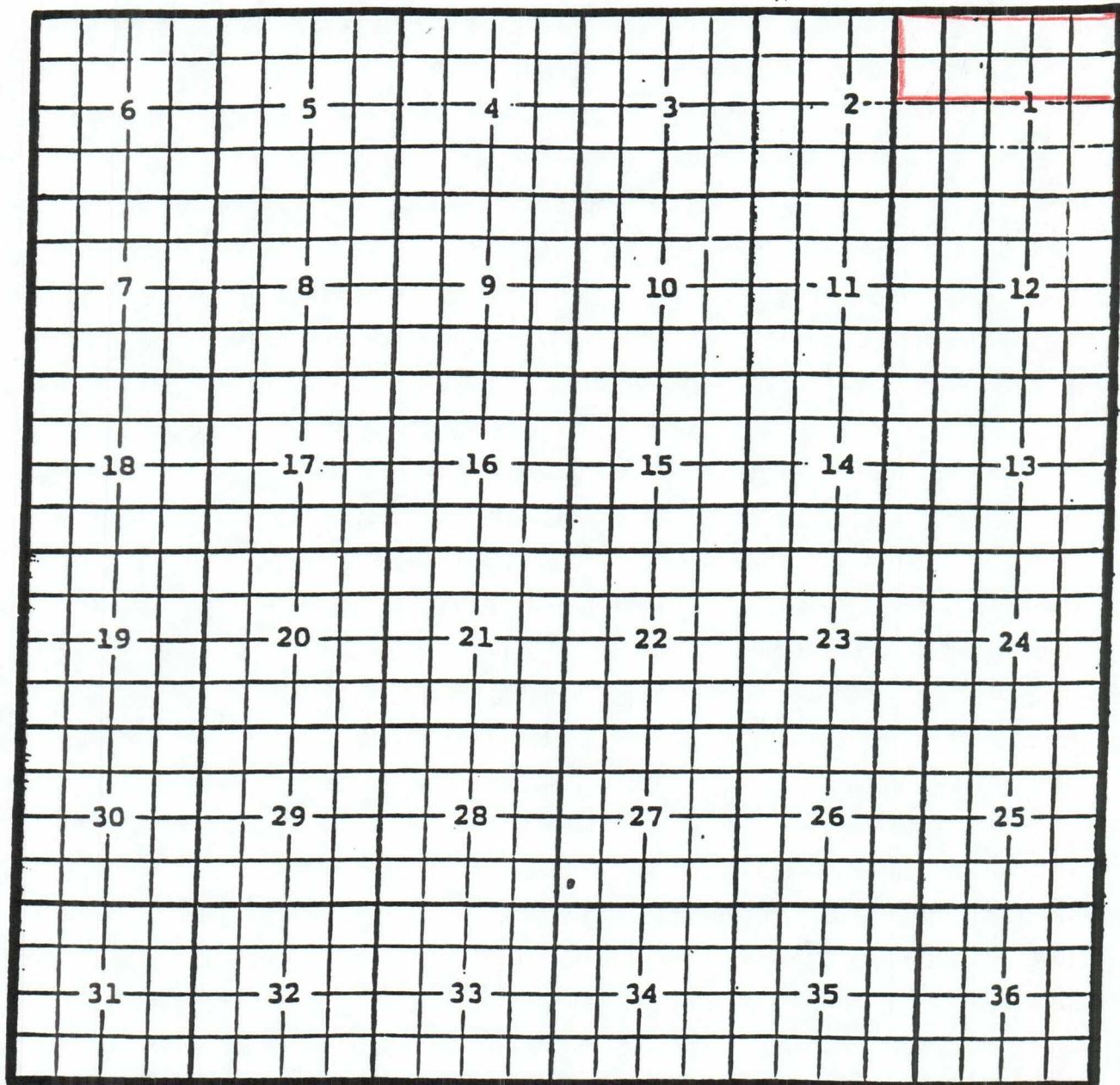
**Completed** 8/10/06 in the Atoka formation.

**Top of perforations:** 9733'.

Eddy County, New Mexico

Salt Draw; Morrow, West Gas Pool

TOWNSHIP 25 SOUTH, RANGE 27 EAST, NMPM



Purpose: One completed gas well capable of producing.

Yates Petroleum Corporation, Cohiba State Unit # 1

Location: Unit D, Sec. 1, Township 25 South, Range 27 East, NMPM.

Completed 11/01/06 in the Morrow formation.

Top of perforations: 12,692'.