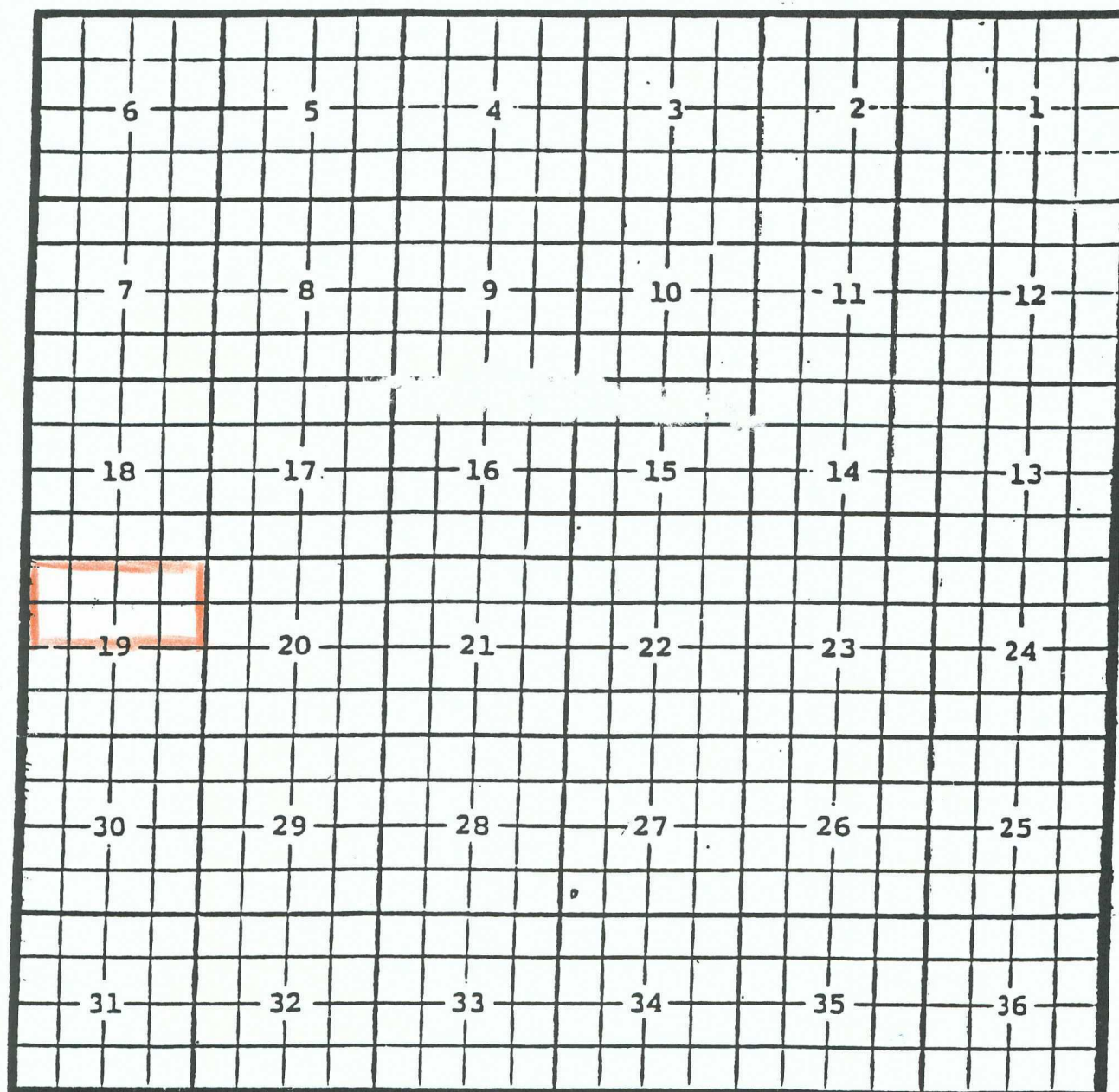


Eddy County, New Mexico

Bunting Ranch; Wolfcamp Gas Pool

TOWNSHIP 19 SOUTH, RANGE 21 EAST, NMPM



Purpose: One completed gas well capable of producing.

Parallel Petroleum Corporation, Drewford's Box 1921-1 State Com. #1

Location: Unit D, Sec. 19, Township 19 South, Range 21 East, NMPM

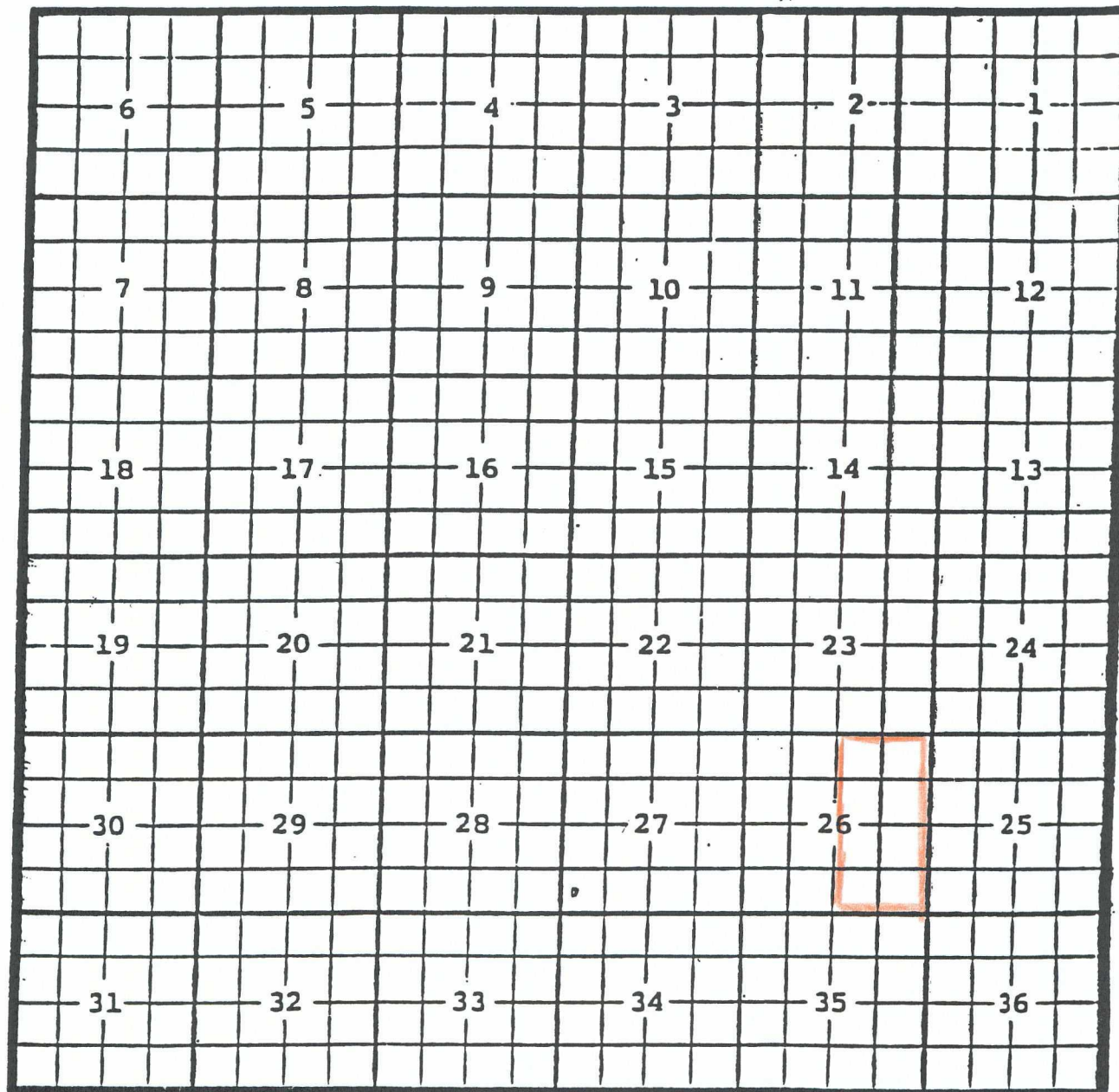
Completed 02/09/06 in the Wolfcamp formation.

Top of perforations: 4210'.

Eddy County, New Mexico

Cemetery; Chester Gas Pool

TOWNSHIP 20 SOUTH, RANGE 24 EAST, NMPM



Purpose: One completed gas well capable of producing.

Yates Petroleum Corporation, Conoco AGK Deep Federal # 4

Location: Unit A, Sec. 26, Township 20 South, Range 24 East, NMPM

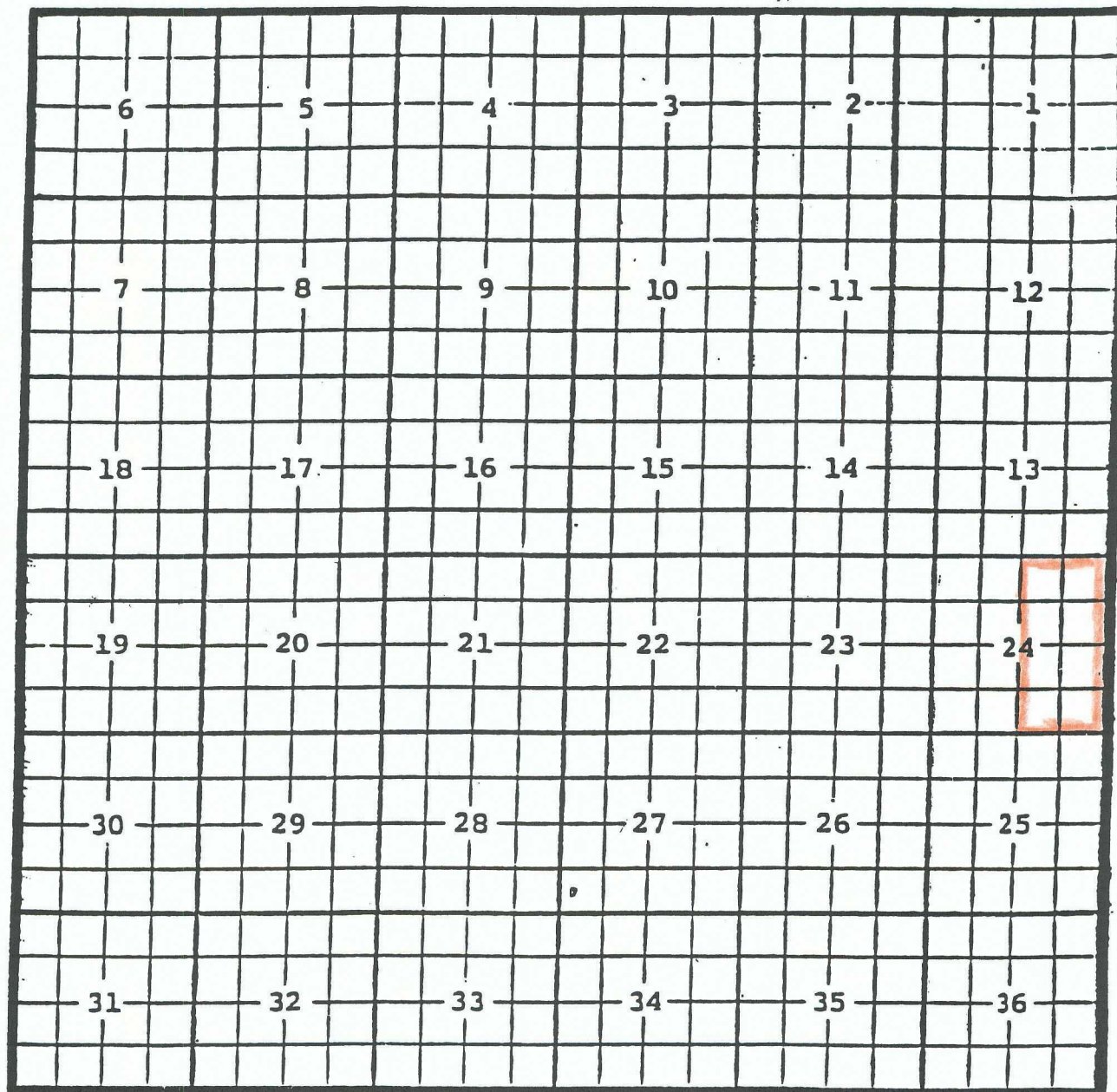
Completed 06/14/07 in the Chester formation

Top of perforations: 9532'.

Eddy County, New Mexico

Goar Corral; Atoka Gas Pool

TOWNSHIP 24 SOUTH, RANGE 25 EAST, NMPM



Purpose: One completed gas well capable of producing.

Marbob Energy Corporation, Mule 24 Federal Com. # 2

Location: Unit G, Sec. 24, Township 24 South, Range 25 East, NMPM

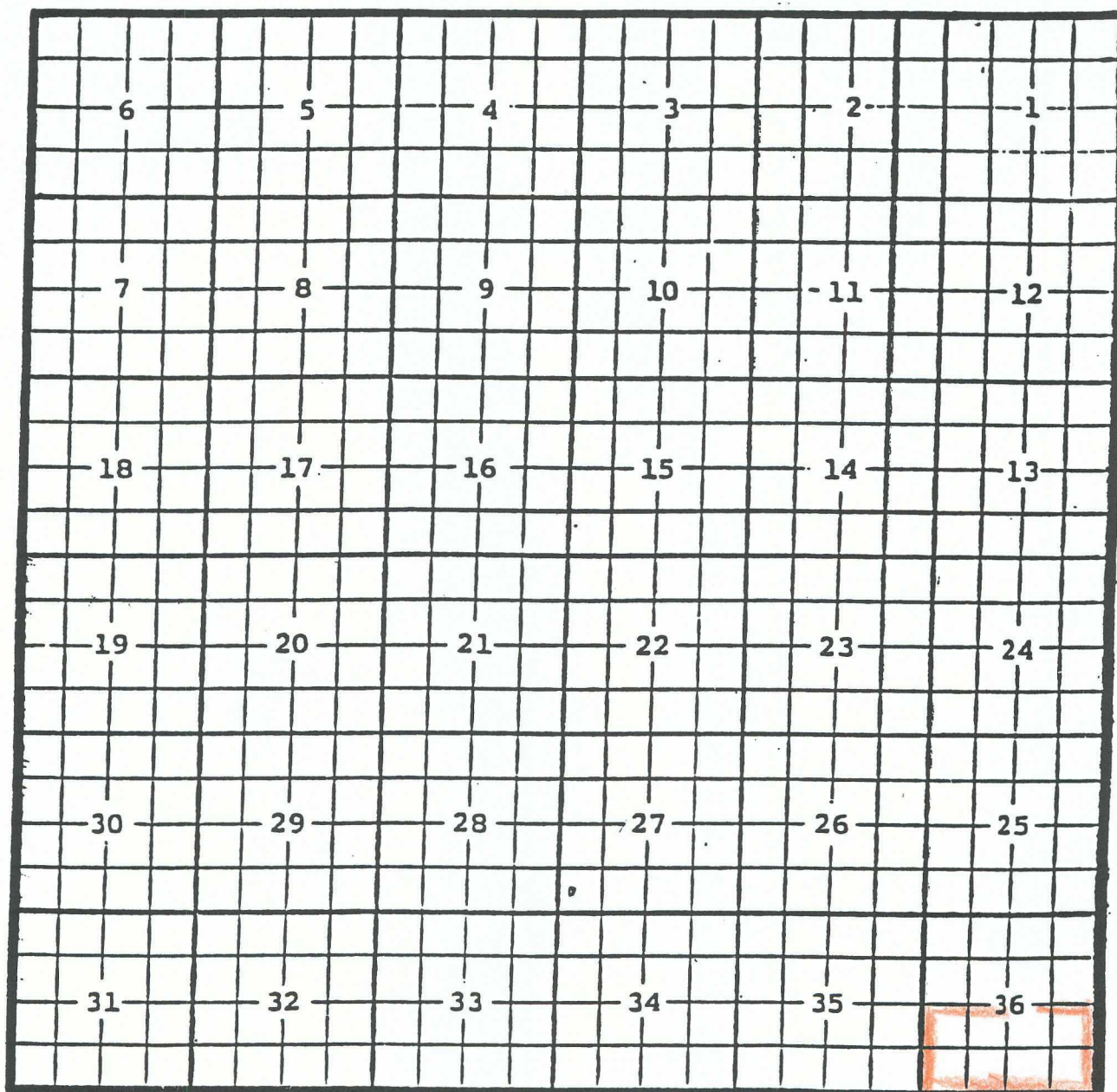
Completed 3/13/07 in the Atoka formation.

Top of perforations: 10,952'.

Chaves County, New Mexico

Hagerman Canal; Wolfcamp Gas Pool

TOWNSHIP 14 SOUTH, RANGE 25 EAST, NMPM



Purpose: One completed gas well capable of producing.

Parallel Petroleum Corporation, War Cloud 1425-36 State Com. # 1

Location: Unit P, Sec. 36, Township 14 South, Range 25 East, NMPM

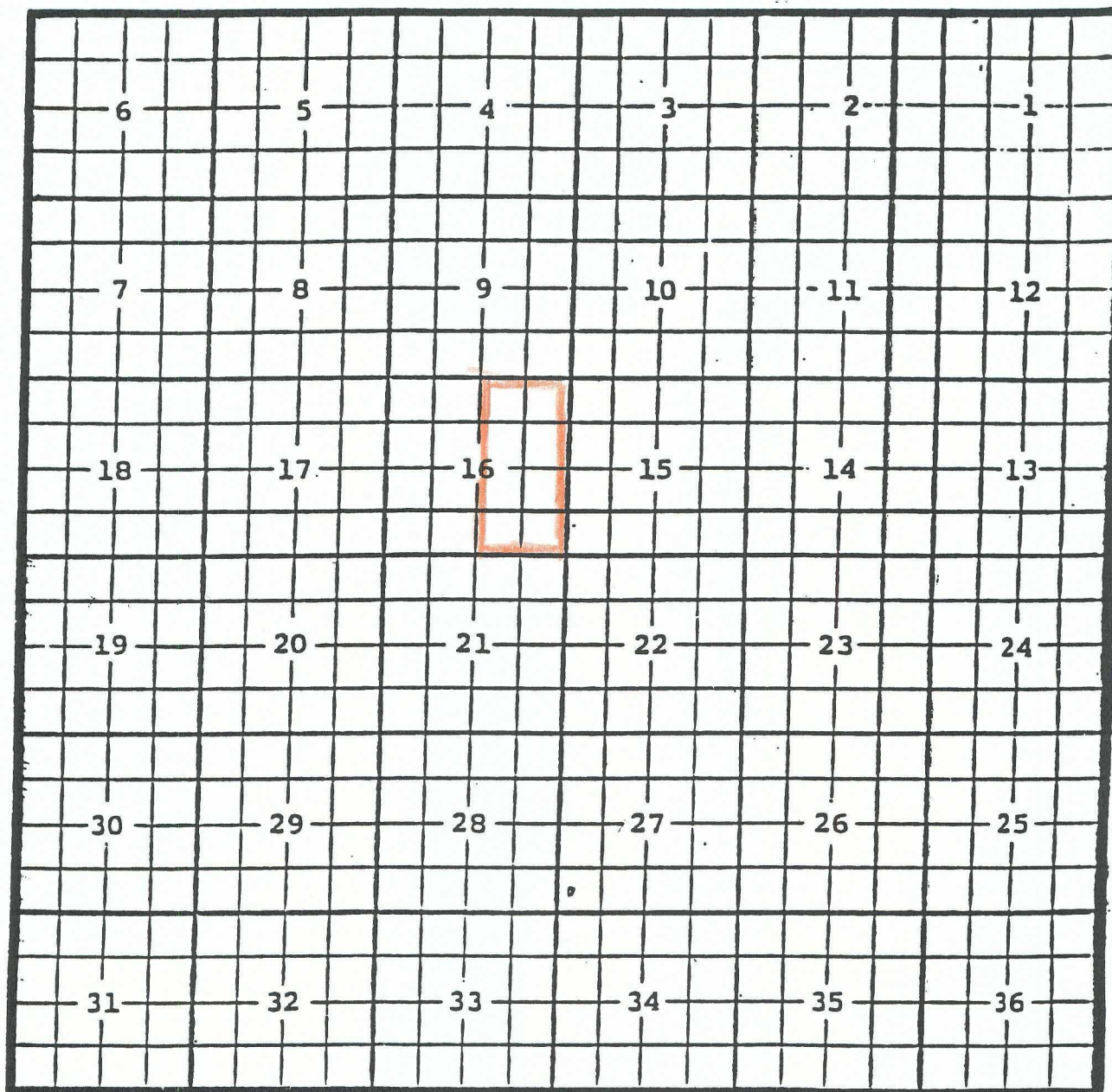
Completed 02/28/07 in the Wolfcamp formation

Top of perforations: 5490'.

Eddy County, New Mexico

Hay Hallow; Wolfcamp, West Gas Pool

TOWNSHIP 25 SOUTH, RANGE 27 EAST, NMPM



Purpose: One completed gas well capable of producing.

Chesapeake Operating, Inc., Hayhurst 16 State # 1

Location: Unit P, Sec. 16, Township 25 South, Range 27 East, NMPM


Completed 04/04/07 in the Wolfcamp formation

Top of perforations: 10,196'.

Eddy County, New Mexico

Ishee Lake; Abo Oil Pool

TOWNSHIP 16 SOUTH, RANGE 29 EAST, NMPM



Purpose: One completed oil well capable of producing.

Mack Energy Corporation, Bears Federal # 1

Location: Lot 16, Sec. 6, Township 16 South, Range 29 East, NMPM

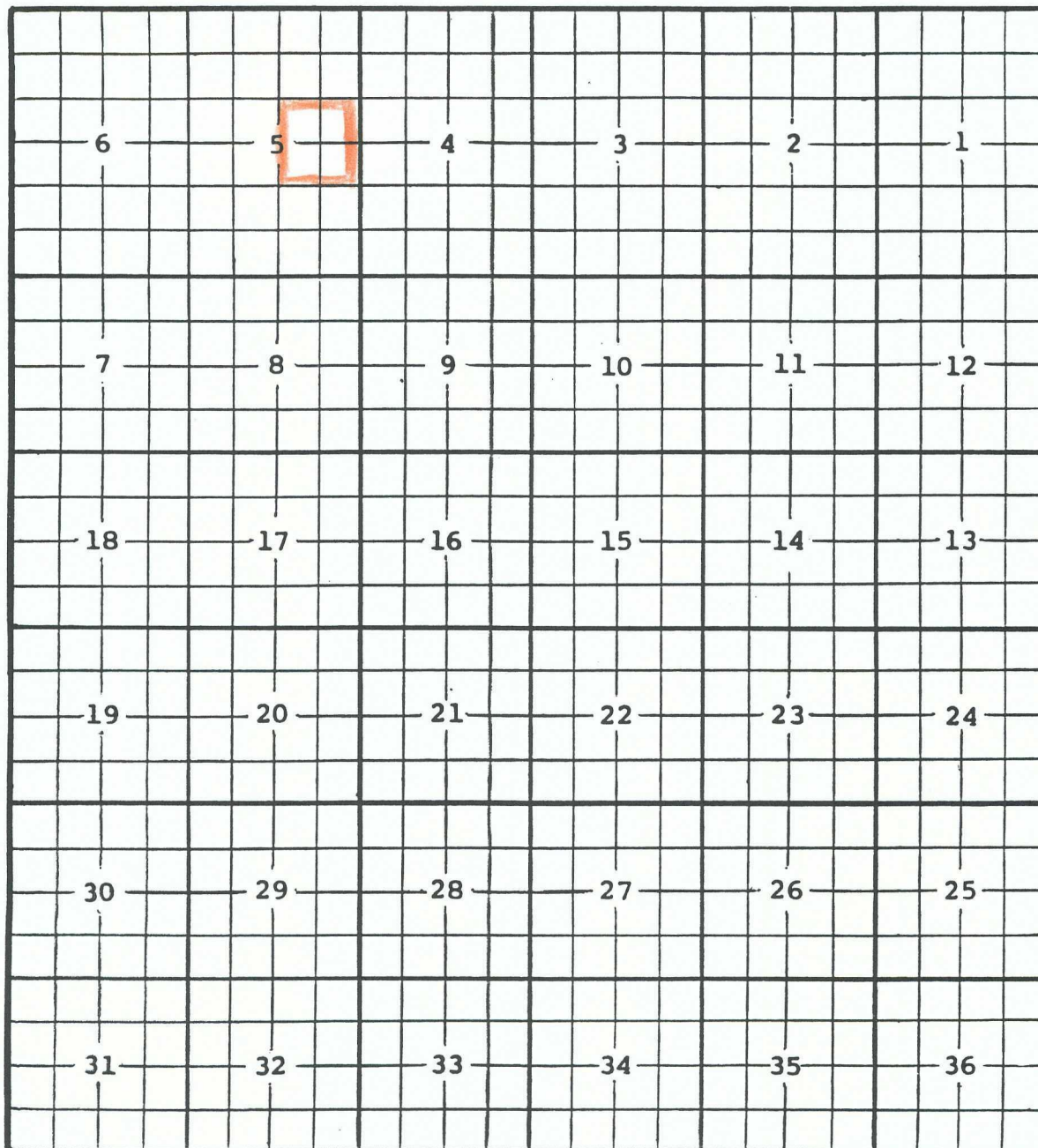
Completed 04/20/07 in the Abo formation

Top of perforations: 6938'.

Eddy County, New Mexico

Ishee Lake; San Andres Oil Pool

TOWNSHIP 16 SOUTH, RANGE 29 EAST, NMPM



Purpose: One completed oil well capable of producing.

Mack Energy Corporation, Colts Federal # 1

Location: Lot 16, Sec. 5, Township 16 South, Range 29 East, NMPM

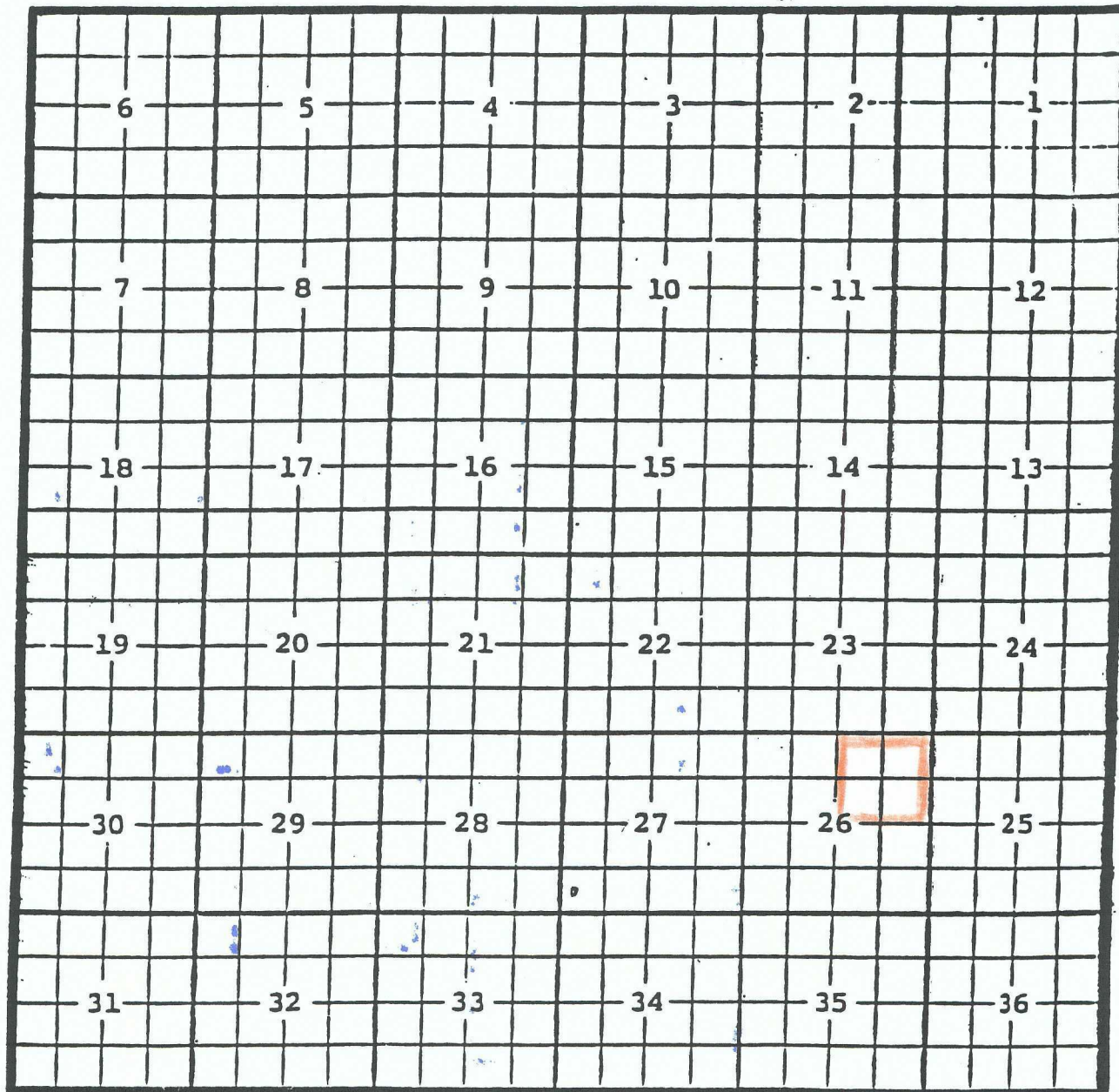
Completed 04/26/07 in the San Andres formation

Top of perforations: 2783'.

Eddy County, New Mexico

Loco Hills; Wolfcamp, Northeast G; / Pool

TOWNSHIP 17 SOUTH, RANGE 29 EAST, NMPM



Purpose: One completed gas well capable of producing.

Cimarex Energy Co. of Colorado, Keely 26 Federal # 1

Location: Unit G, Sec. 26, Township 17 South, Range 29 East, NMPM

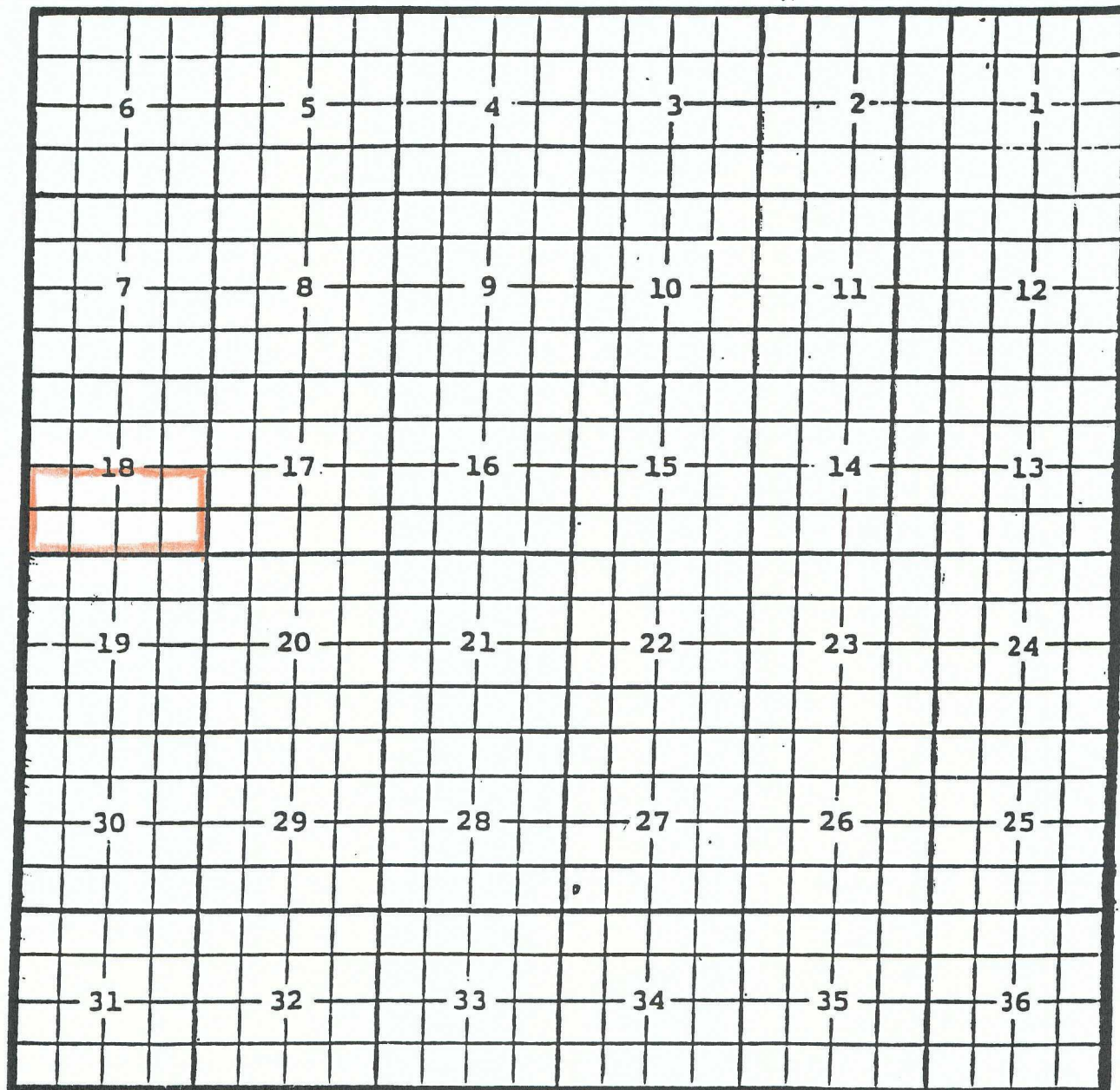
Completed 11/17/06 in the Wolfcamp formation.

Top of perforations: 9078'.

Eddy County, New Mexico

Salt Draw; Strawn Gas Pool

TOWNSHIP 25 SOUTH, RANGE 28 EAST, NMPM



Purpose: One completed gas well capable of producing.

Marbob Energy Corporation, Moody Fee Com. # 1

Location: Unit P, Sec. 18, Township 25 South, Range 28 East, NMPM

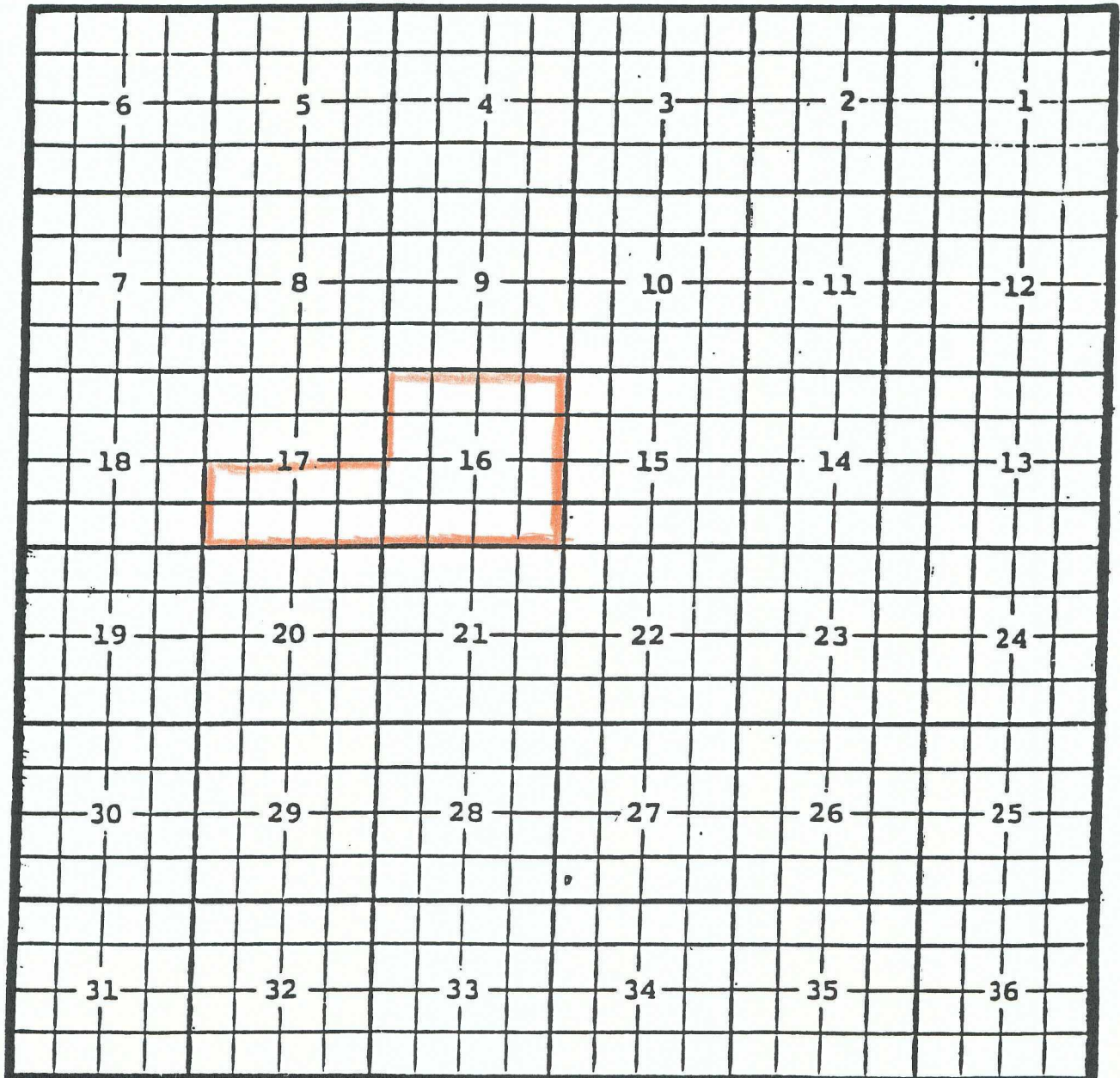
Completed 04/22/07 in the Strawn formation

Top of perforations: 11,694'.

Chaves County, New Mexico

Walnut Creek; Wolfcamp Gas Pool

TOWNSHIP 15 SOUTH, RANGE 25 EAST, NMPM



Purpose: Three completed gas wells capable of producing.

Parallel Petroleum Corporation, Forego 1525-16 # 1

Location: Unit B, Sec. 16, Township 15 South, Range 25 East, NMPM

Completed 11/16/06 in the Wolfcamp formation

Top of perforations: 5240'

Parallel Petroleum Corporation, Swale 1525-16 # 1

Location: Unit L, Sec. 16, Township 15 South, Range 25 East, NMPM

Completed 7/01/07 in the Wolfcamp formation

Top of perforations: 5290'

Parallel Petroleum Corporation, All Along 1525-17 # 1H

Location: Unit L, Sec. 16, Township 15 South, Range 25 East, NMPM

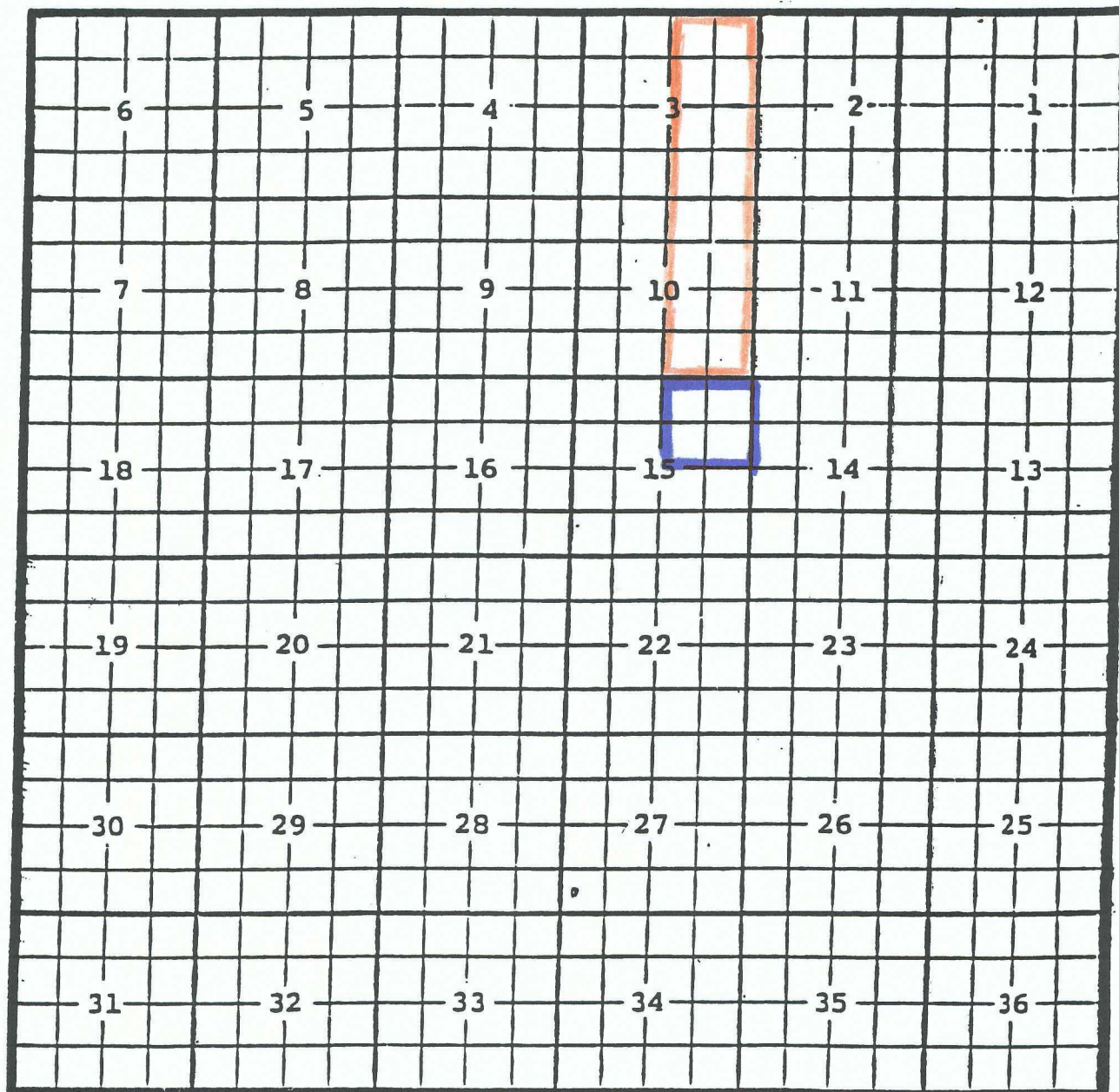
Completed 6/26/07 in the Wolfcamp formation

Top of perforations: 5390'

Eddy County, New Mexico

Azotea; Bone Spring Oil Pool

TOWNSHIP 22 SOUTH, RANGE 25 EAST, NMPM



Purpose: One completed oil well capable of producing.

Marbob Energy Corporation, Michalada Federal # 3D

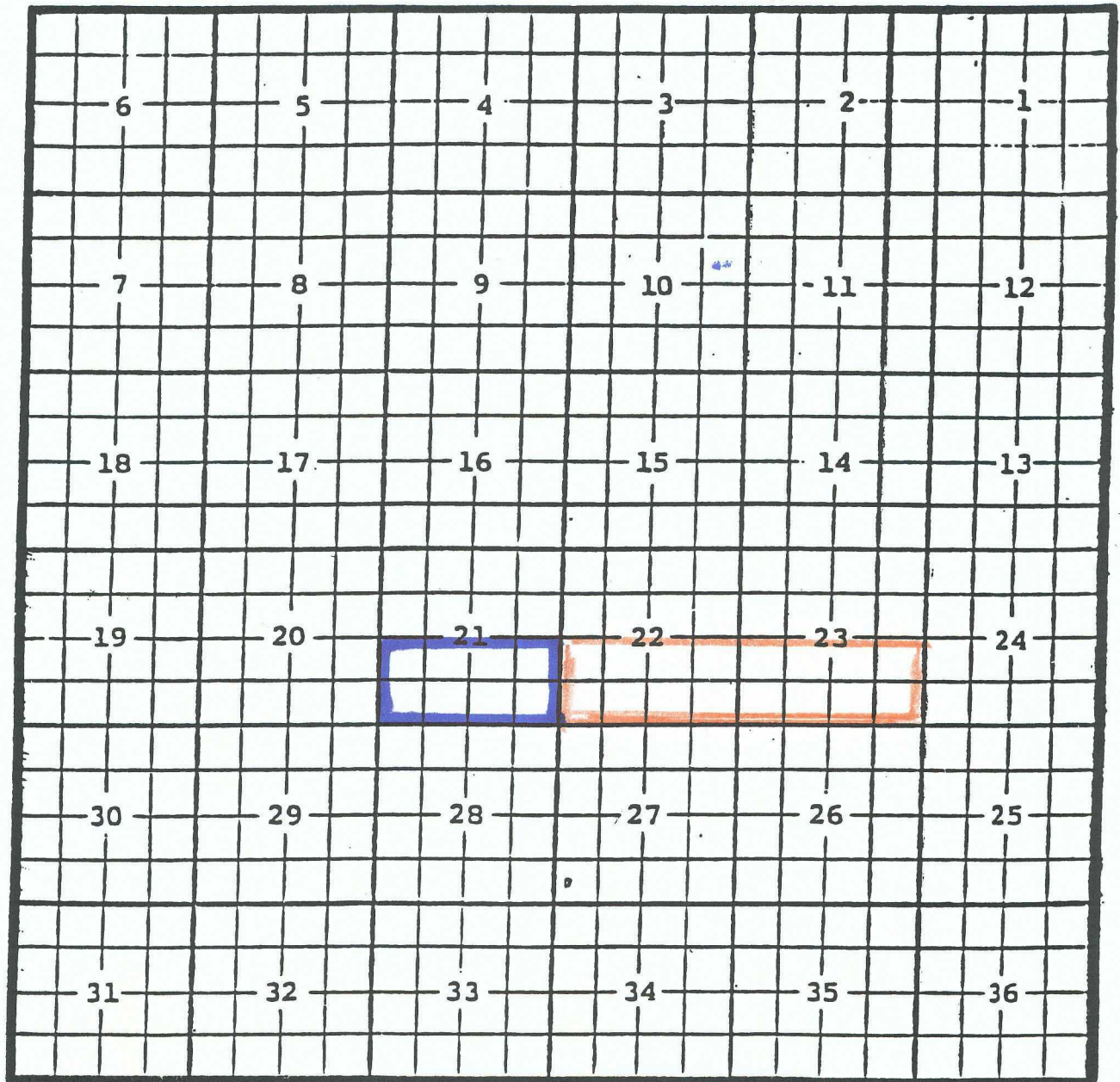
Location: Lot 2, Sec. 3, Township 22 South, Range 25 East, NMPM

Completed 05/21/07 in the Bone Spring Andres formation.

Top of perforations: 4336'.

Eddy County, New Mexico
TOWNSHIP 20 SOUTH, RANGE 21 EAST, NMPM

Buzzard Canyon; Wolfcamp Gas Pool



Purpose: One completed gas well capable of producing.

Nadel & Gussman Permian, LLC, Ranch Hand # 1

Location: Unit N, Sec. 23, Township 20 South, Range 21 East, NMPM

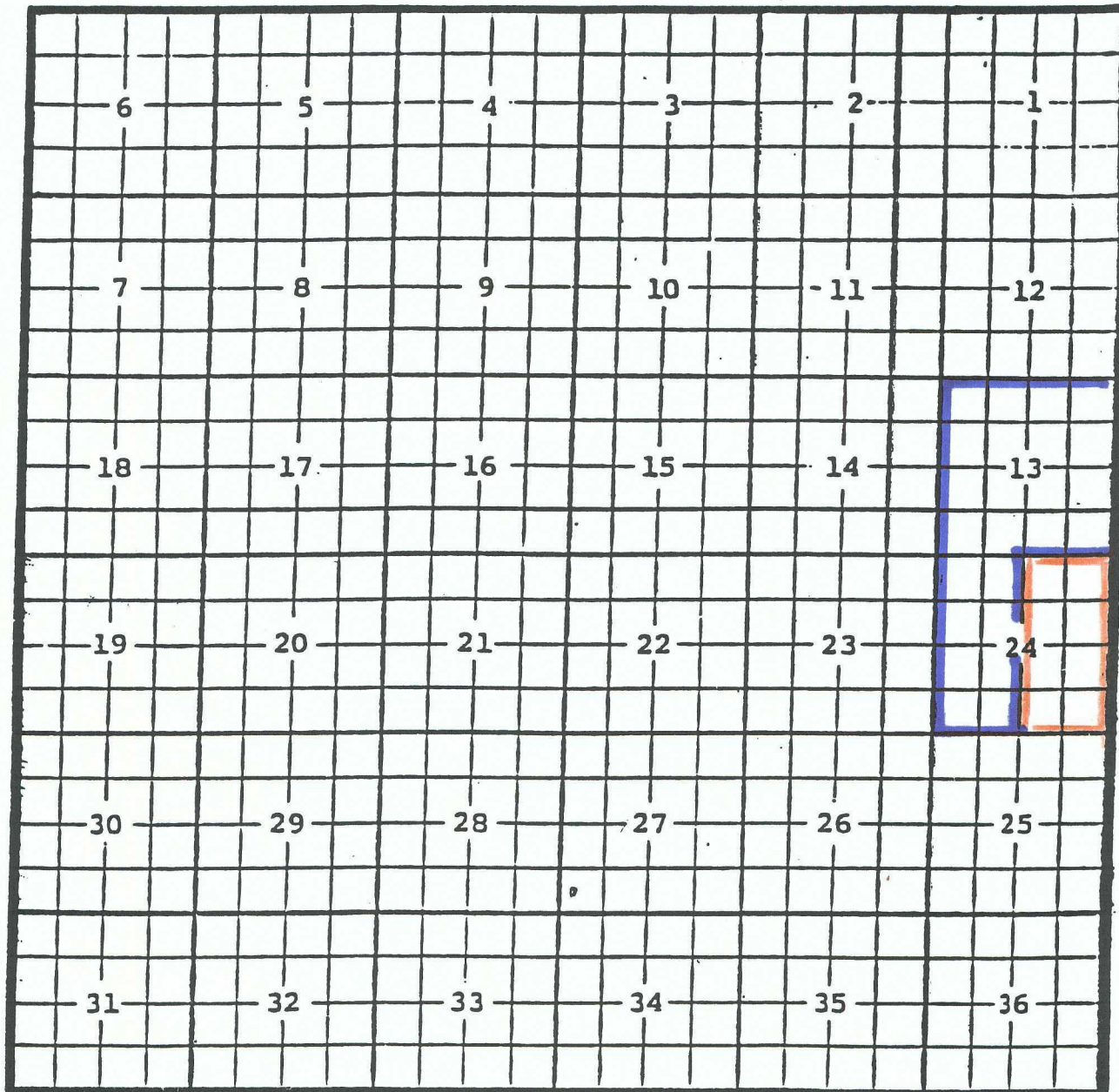
Completed 04/28/07 in the Wolfcamp formation.

Top of perforations: 4554'.

Eddy County, New Mexico

Carlsbad; Morrow, South Gas Pool

TOWNSHIP 24 SOUTH, RANGE 25 EAST, NMPM



Purpose: One completed gas well capable of producing.

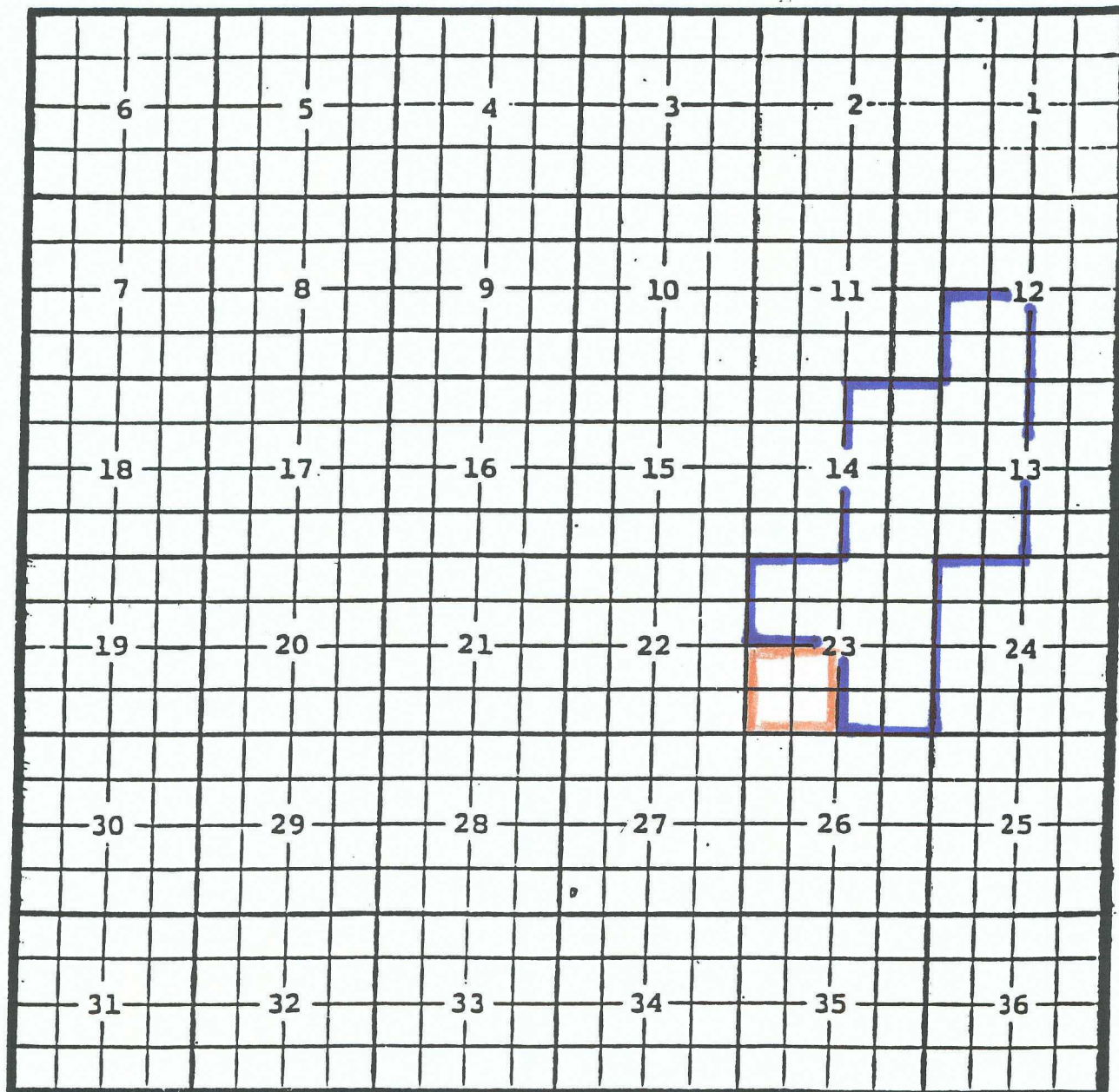
Marbob Energy Corporation, Mule 24 Federal Com. #2

Location: Unit G, Sec. 24, Township 24 South, Range 25 East, NMPM

Completed 03/13/07 in the Morrow formation.

Top of perforations: 11,309'.

Eddy County, New Mexico Cass Draw; Delaware Oil Pool
TOWNSHIP 23 SOUTH, RANGE 27 East, NMPM



Purpose: One completed oil well capable of producing.

Marbob Energy Corporation, Walterschild 23 # 1

Location: Unit M, Sec. 23, Township 23 South, Range 27 East, NMPM

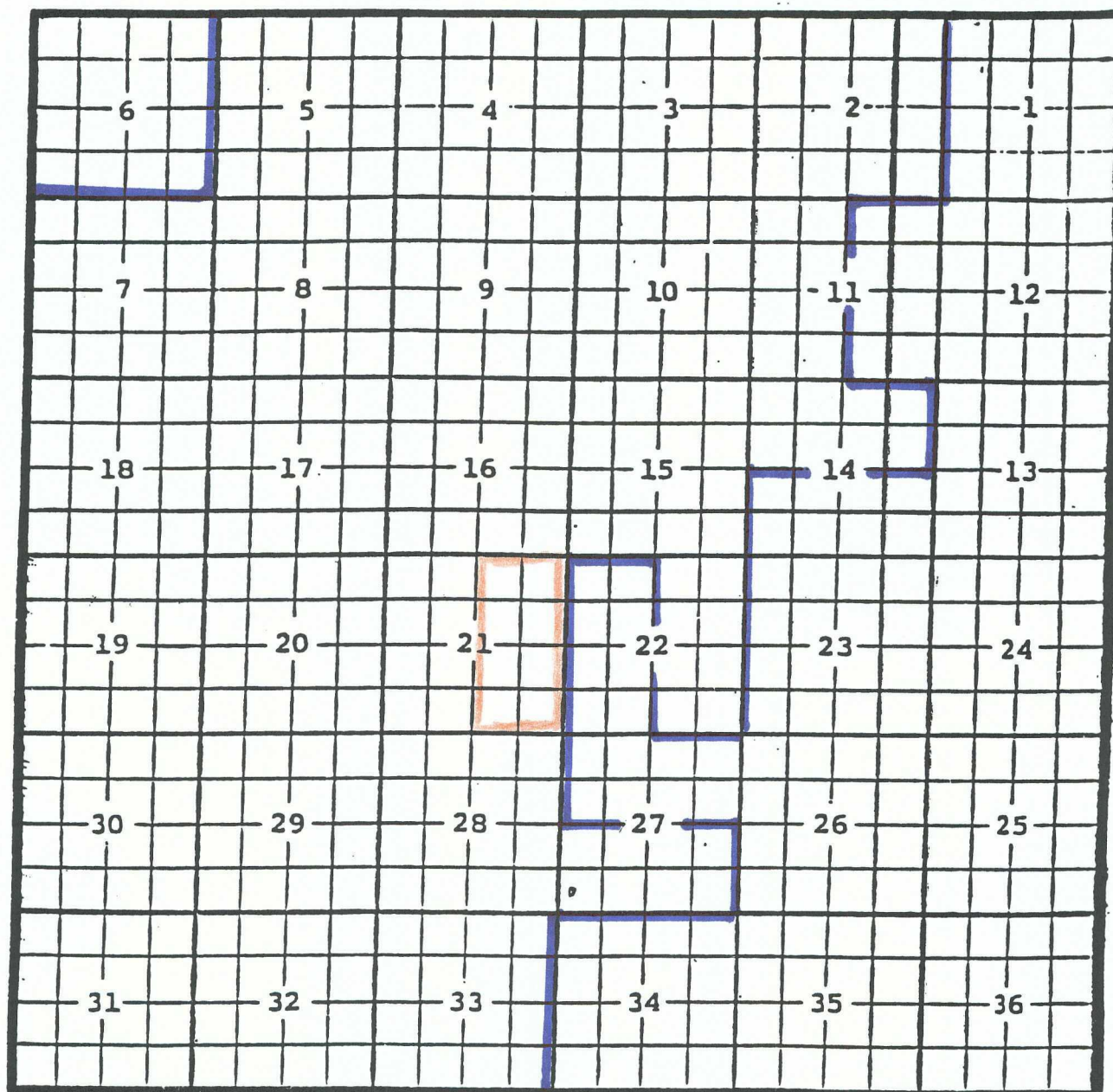
Completed 05/30/07 in the Delaware formation.

Top of perforations: 5592'.

Eddy County, New Mexico

Cemetery; Morrow Gas Pool

TOWNSHIP 20 SOUTH, RANGE 25 EAST, NMPM



Purpose: One completed gas well capable of producing.

Echo Production Company, Stilletto 21 Federal # 2

Location: Unit P, Sec. 21, Township 20 South, Range 25 East, NMPM

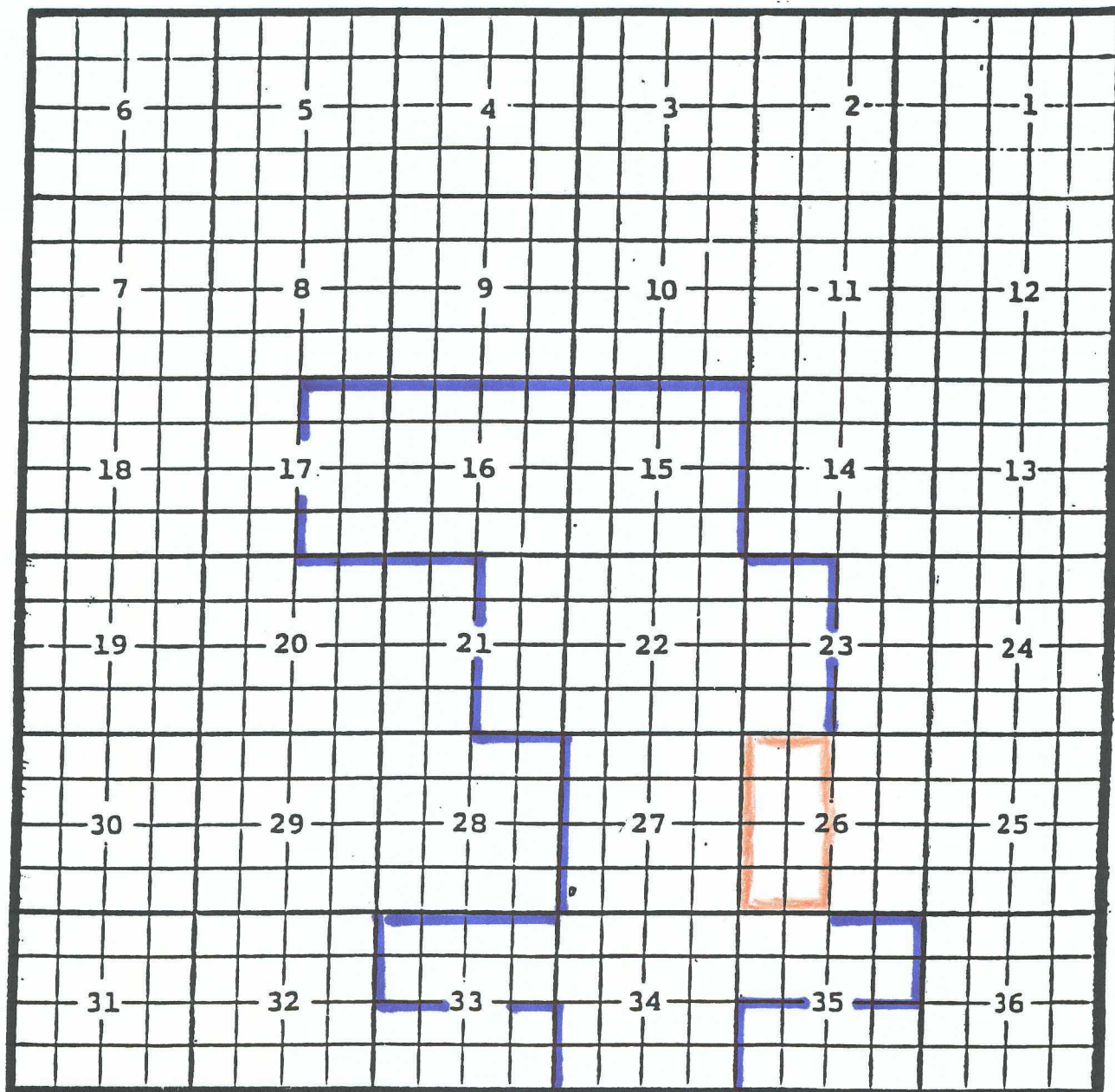
Completed 03/05/07 in the Morrow formation

Top of perforations: 9526'.

Eddy County, New Mexico

Collins Ranch; Wolfcamp Gas Pool

TOWNSHIP 17 SOUTH, RANGE 24 EAST, NMPM



Purpose: One completed gas well capable producing.

LCX Energy, LLC, 1724 State Com. # 1

Location: Unit N, Sec. 26, Township 17 South, Range 24 East, NMPM


Completed 02/09/07 in the Wolfcamp formation.

Top of perforations: 5155'.

Eddy County, New Mexico

Corral Canyon; Delaware, Northwest Oil Pool

TOWNSHIP 24 SOUTH, RANGE 29 EAST, NMPM



Purpose: One completed oil well capable of producing.

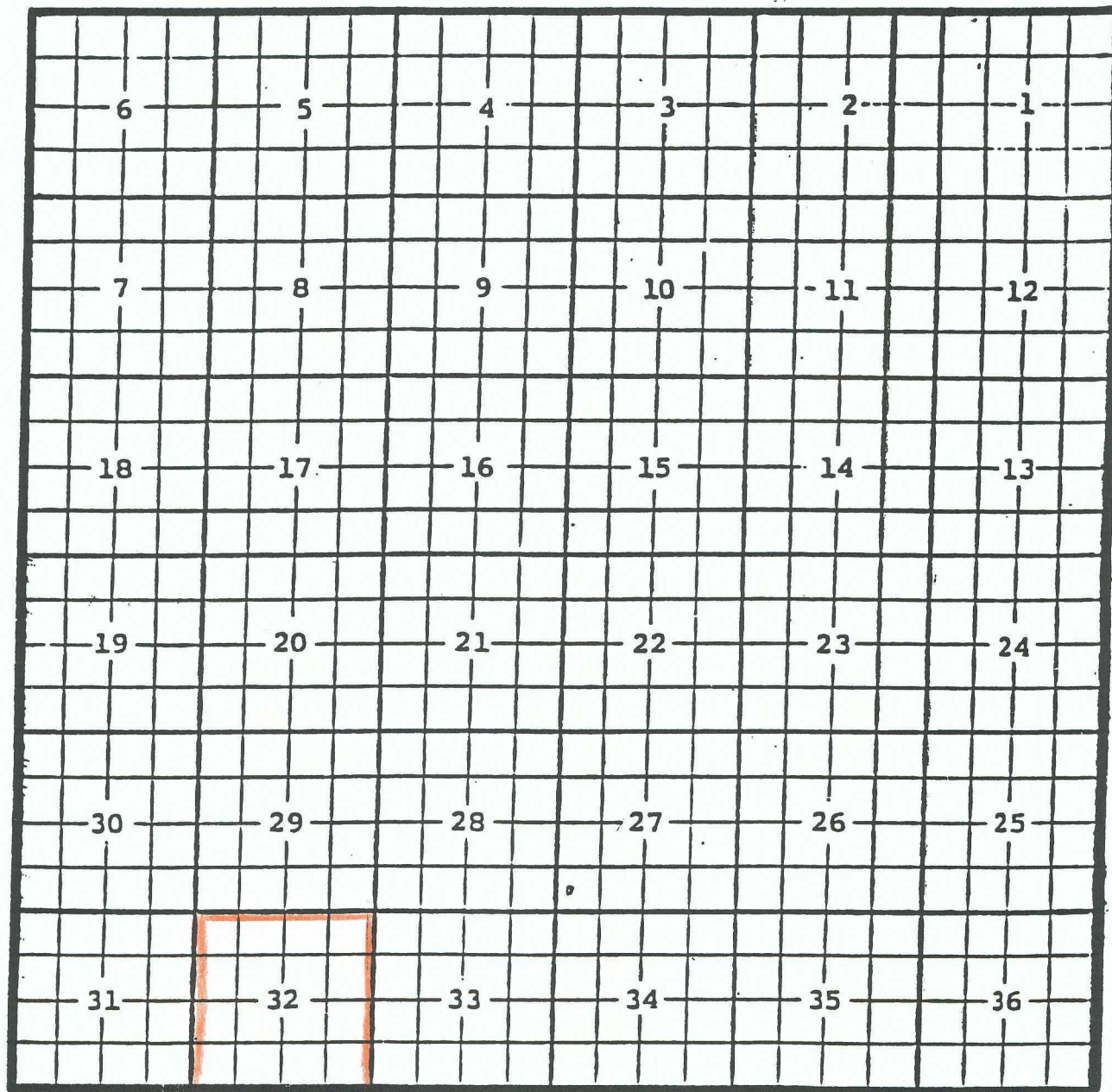
Mewbourne Oil Company, Wood Draw 35 Federal # 3

Surface Location: Unit C, Sec. 2, Township 25 South, Range 29 East, NMPM

Completed 07/14/07 in the Delaware formation in the SW/4 of 35-24-29.

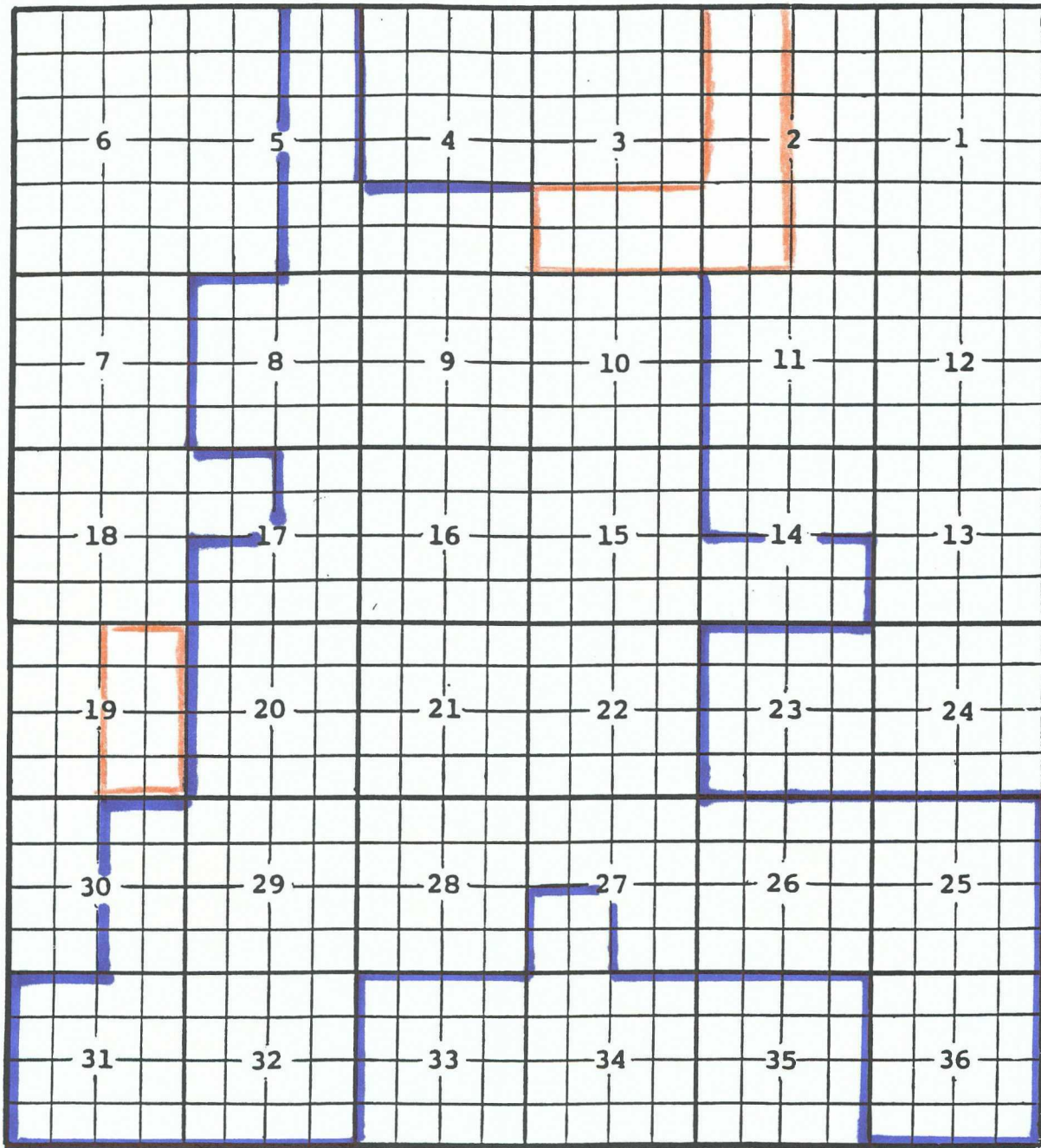
Top of perforations: 5710'.

Chaves County, New Mexico; Cottonwood Creek; Wolfcamp, Gas Pool
TOWNSHIP 15 SOUTH, RANGE 25 East, NMPM



Purpose: One completed gas well capable of producing.
Parallel Petroleum Corporation, Gate Dancer 1525-32 # 1Y
Location: Unit A, Section 32, Township 15 South, Range 25 East, NMPM
Completed 04/13/07 in the Wolfcamp formation.
Top of perforations: 5240'.

Chaves County, New Mexico; Cottonwood Creek; Wolfcamp, Gas Pool
TOWNSHIP 16 SOUTH, RANGE 25 East, NMPM



Purpose: One completed gas well capable of producing.

LCX Energy, LLC, 1625 J State # 191

Location: Unit O, Section 19, Township 16 South, Range 25 East, NMPM

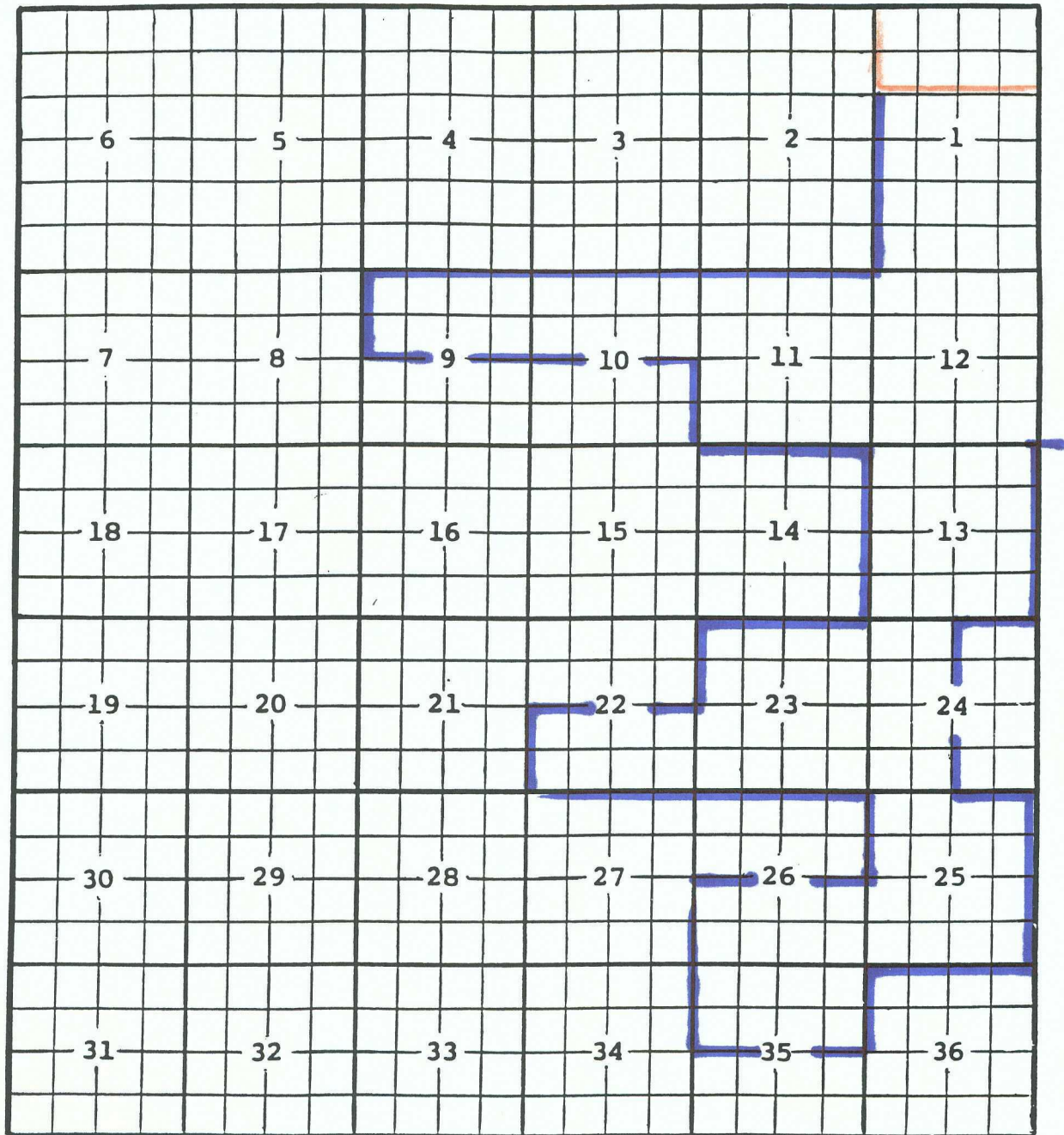
Completed 03/05/07 in the Wolfcamp formation.

Top of perforations: 4980'.

Eddy County, New Mexico

Cottonwood Creek; Wolfcamp, West Gas Pool

TOWNSHIP 16 SOUTH, RANGE 24 EAST, NMPM



Purpose: One Completed gas well capable producing.

EOG Resources, Inc., PO B 1 Fee # 2H

Location: Lot 9, Sec. 1, Township 16 South, Range 24 East, NMPM

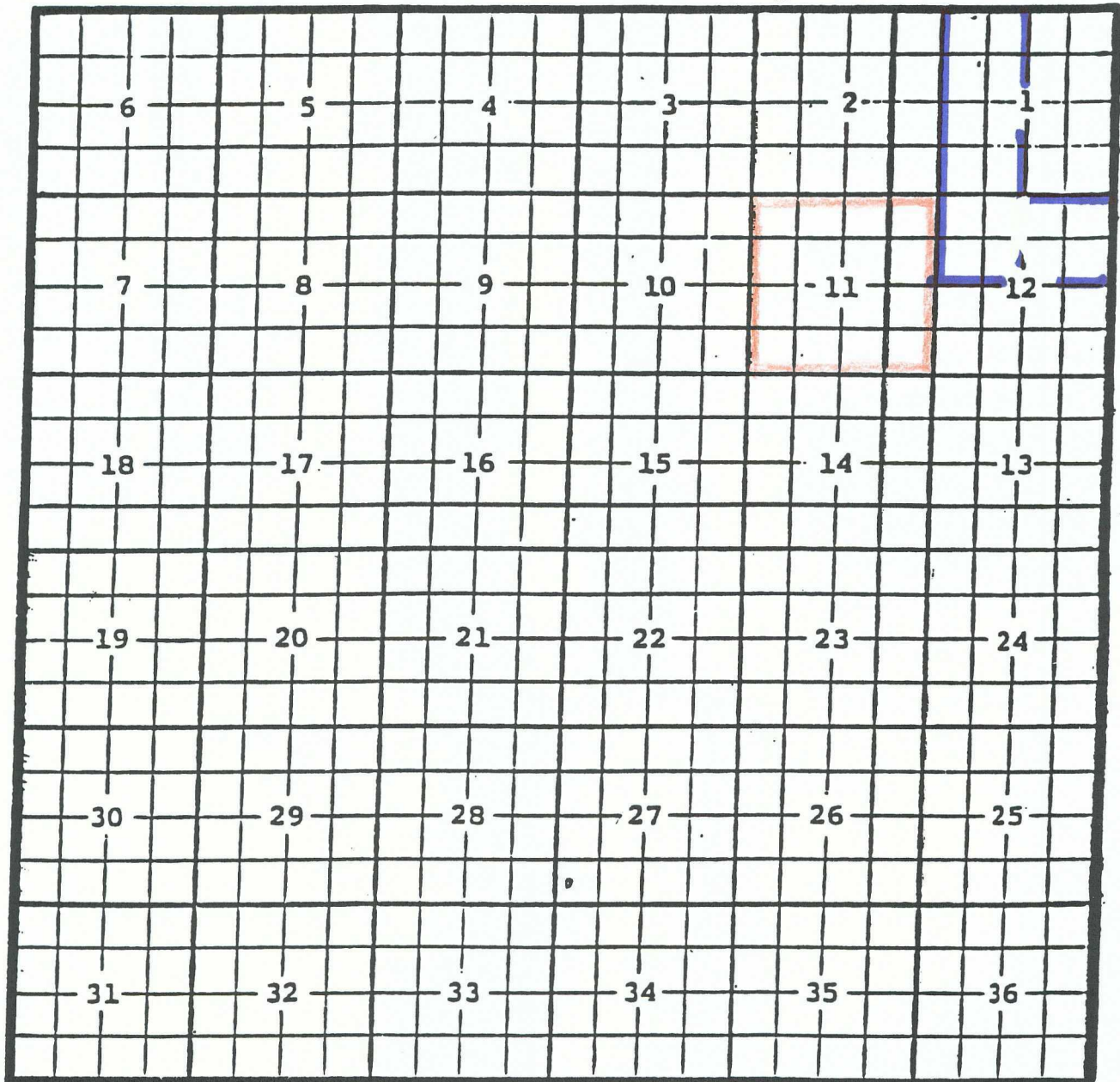
Completed 03/29/07 in the Wolfcamp formation.

Top of perforations: 4950'.

Chaves County, New Mexico

Coyote; Wolfcamp Gas Pool

TOWNSHIP 12 SOUTH, RANGE 26 EAST, NMPM



Purpose: One completed gas well capable of producing.

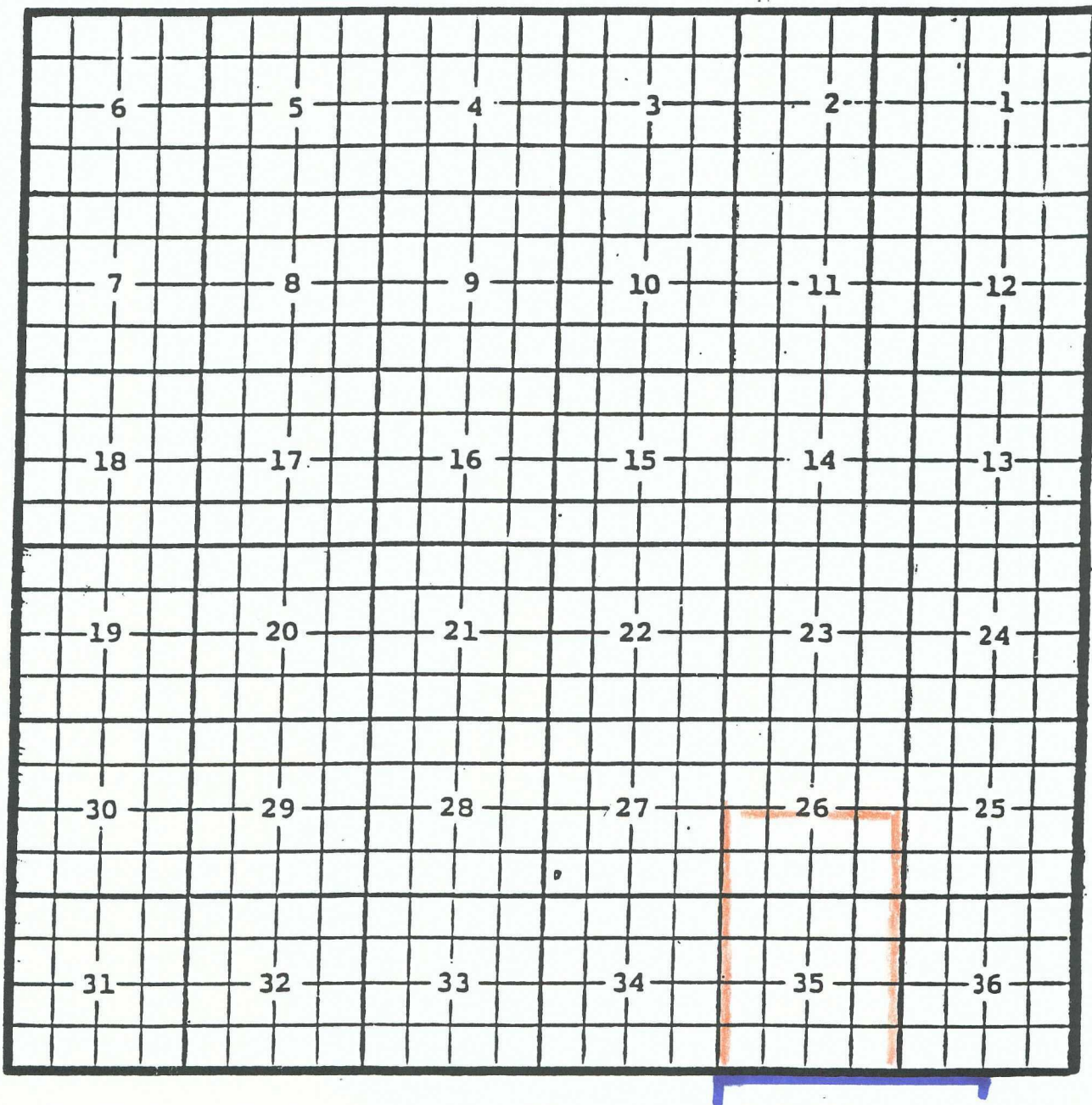
Yates Petroleum Corporation, Touchdown BJC Federal # 1

Location: Unit I, Sec. 11, Township 12 South, Range 26 East, NMPM

Completed on 06/26/07 in the Wolfcamp formation.

Top of perforations: 4912'.

Eddy, New Mexico Dagger Draw; Wolfcamp Gas Pool
TOWNSHIP 19 SOUTH, RANGE 24 EAST, NMPM



Purpose: One completed gas well capable of producing.

Yates Petroleum Corporation, Eng TX Federal # 2

Location: Unit N, Section 26, Township 19 South, Range 24 East. NMPM

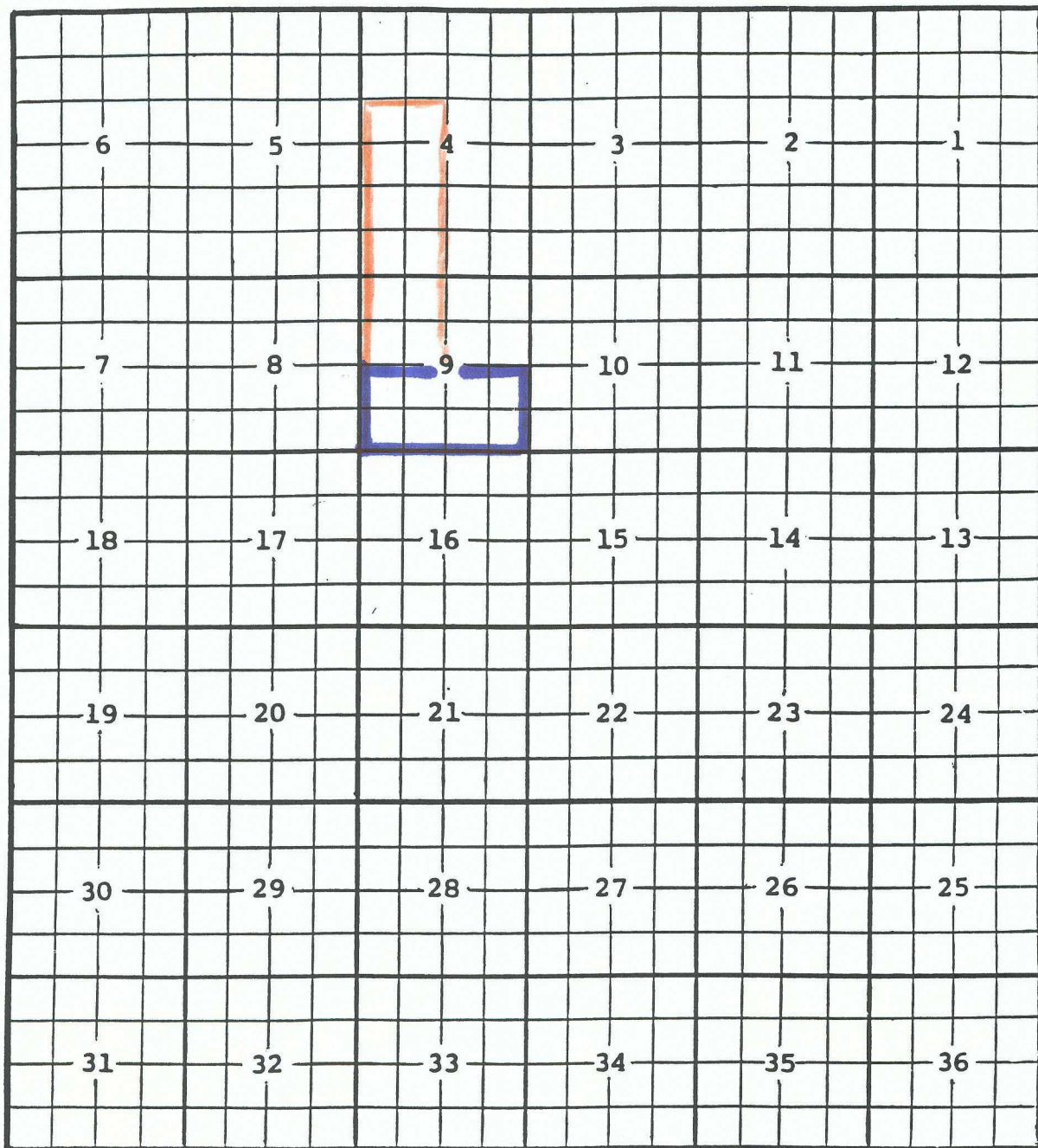
Completed on 05/20/07 in the Wolfcamp formation.

Top of perforations: 6032'.

Eddy County, New Mexico

Duffield; Strawn, North Gas Pool

TOWNSHIP 16 SOUTH, RANGE 27 EAST, NMPM



Purpose: One completed gas well capable of producing.

Read & Stevens, Inc., Lake 4 Federal Unit # 1

Location: Lot 12, Sec. 4, Township 16 South, Range 27 East, NMPM

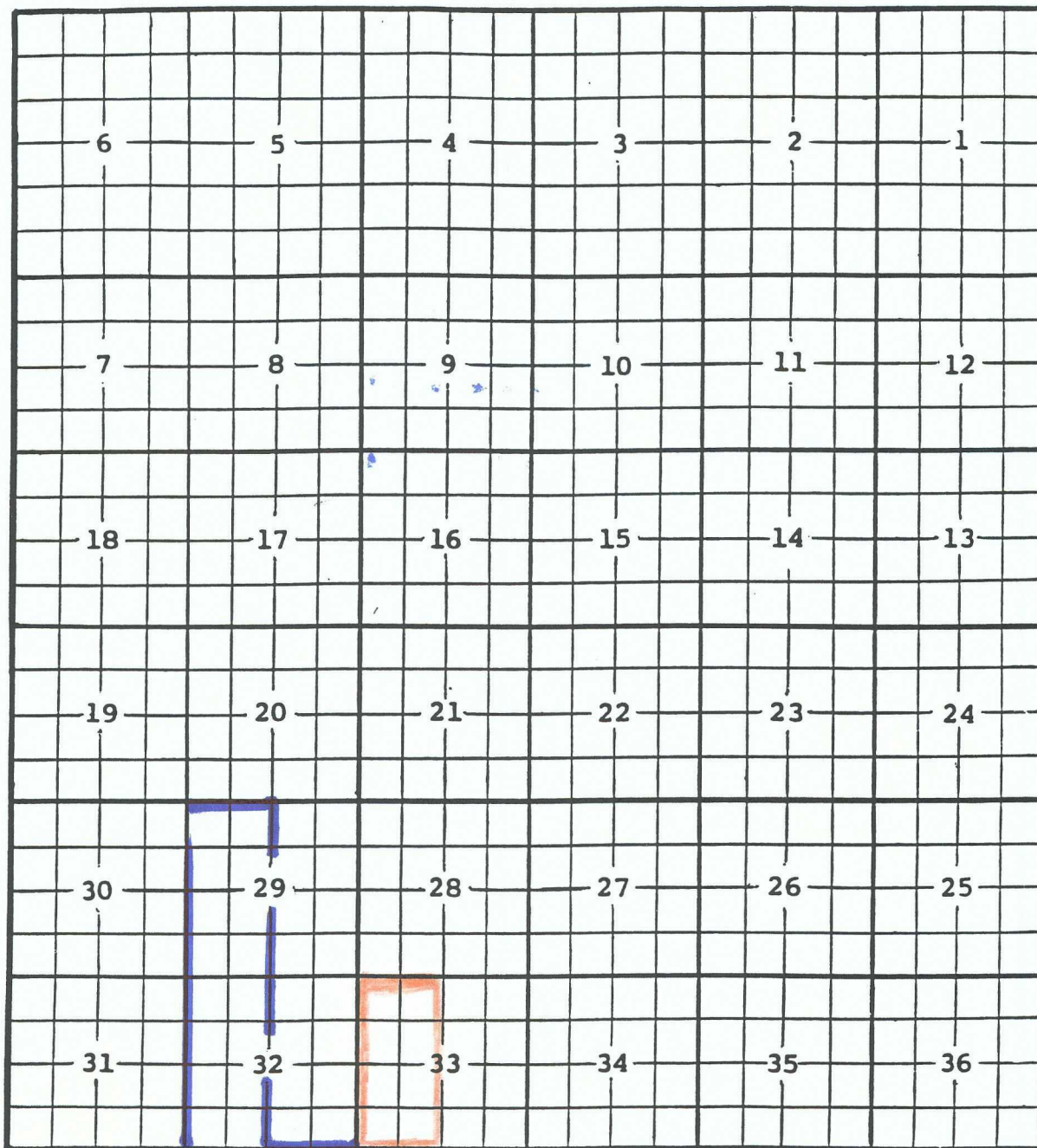
Completed 02/15/07 in the Strawn formation

Top of perforations: 7838'.

Eddy County, New Mexico

Eagle Creek; Wolfcamp Gas Pool

TOWNSHIP 16 SOUTH, RANGE 24 EAST, NMPM



Purpose: One completed gas well capable of producing.

EOG Resources, Inc., Columbia 33 Fee #1H

Location: Unit I, Sec. 33, Township 16 South, Range 24 East, NMPM

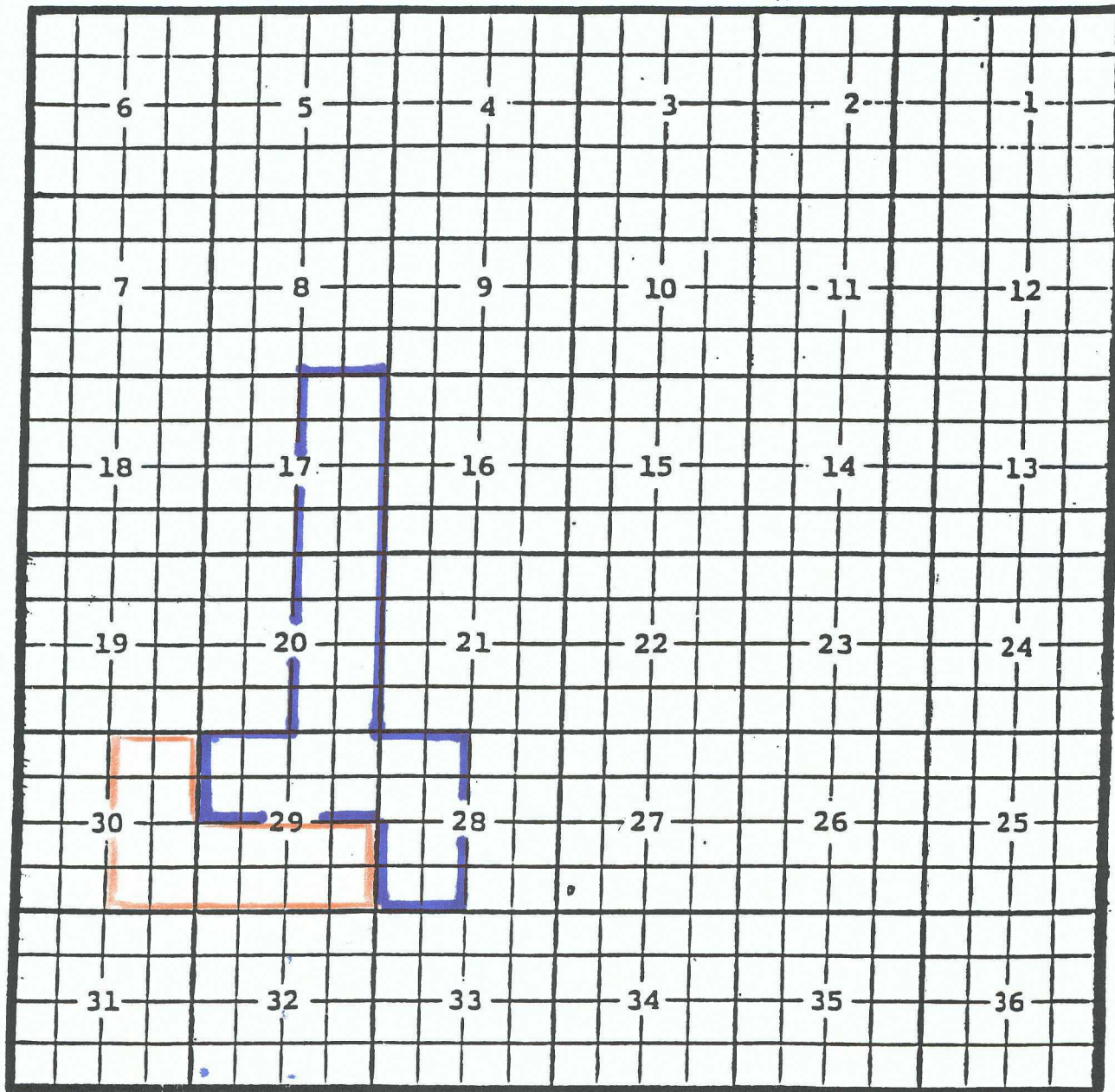
Completed 02/24/07 in the Wolfcamp formation.

Top of perforations: 4850'.

Eddy County, New Mexico

Four Mile Draw; Wolfcamp Gas Pool

TOWNSHIP 18 SOUTH, RANGE 23 EAST, NMPM



Purpose: Two completed gas wells capable of producing.

LCX Energy, LLC, 1823 State # 291

Location: Unit M, Sec. 29, Township 18 South, Range 23 East, NMPM

Completed 01/16/07 in the Wolfcamp formation.

Top of perforations: 4800'

LCX Energy, LLC, 1823 State # 301

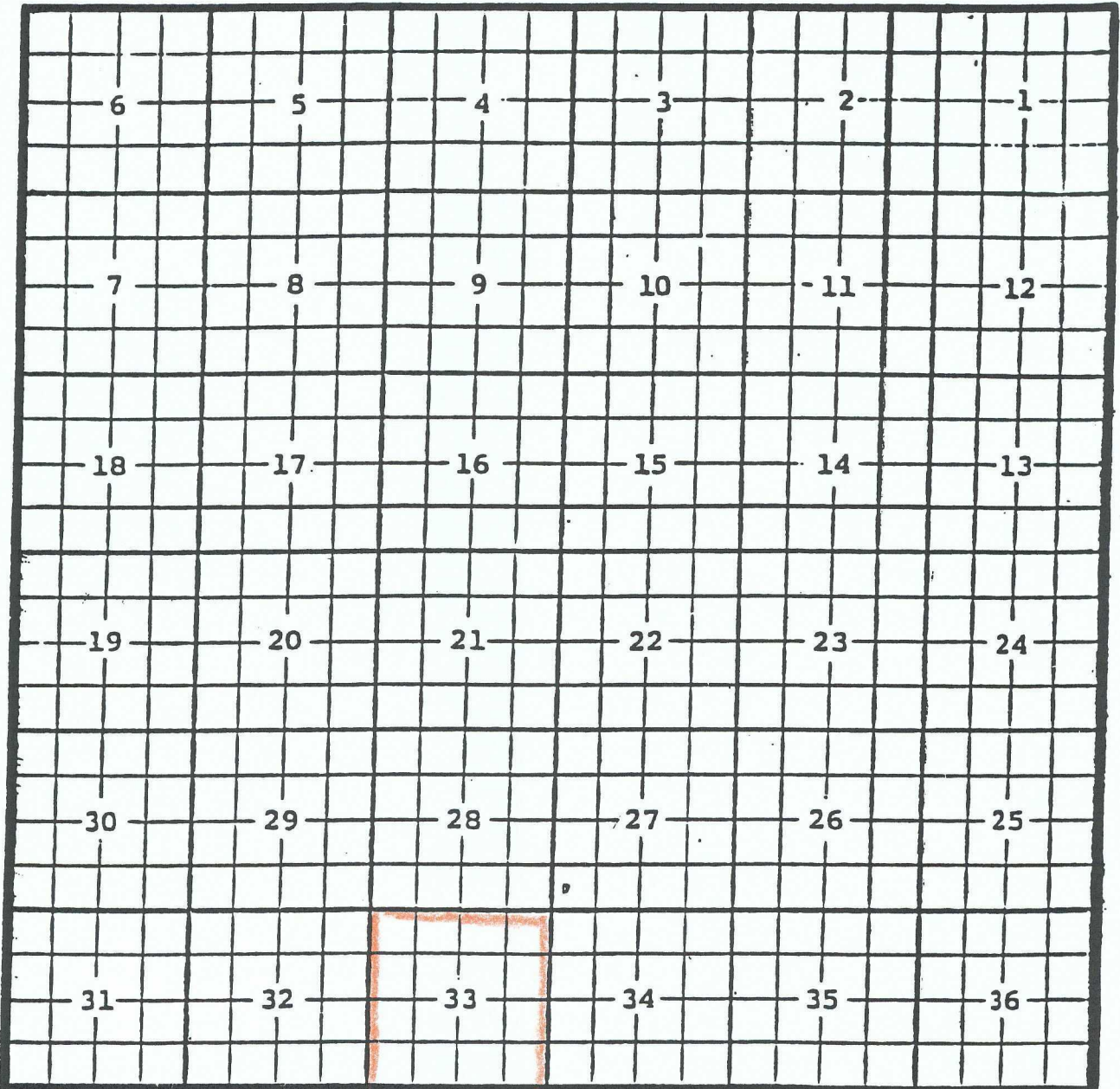
Location: Unit P, Sec. 30, Township 18 South, Range 23 East, NMPM

Completed 12/13/07 in the Wolfcamp formation.

Top of perforations: 4600'

Eddy County, New Mexico
TOWNSHIP 18 SOUTH, RANGE 21 EAST, NMPM

Four Mile Draw; Wolfcamp, Southwest Gas Pool



Purpose: One completed gas well capable of producing.

Parallel Petroleum Corporation, Hannah 33 Federal # 4

Location: Unit A, Sec. 33, Township 18 South, Range 21 East, NMPM

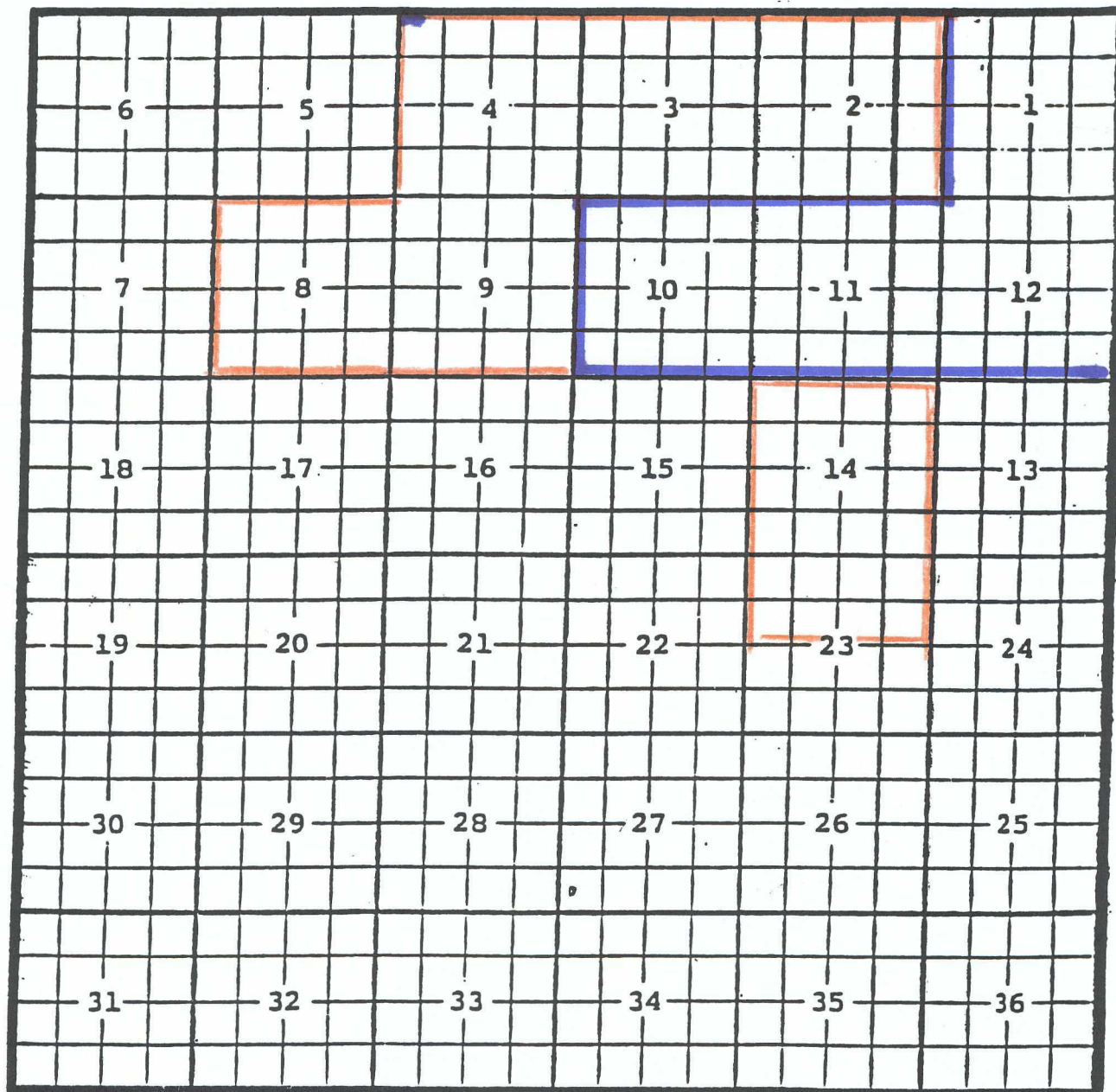
Completed 03/07/07 in the Wolfcamp formation.

Top of perforations: 4370'.

Eddy County, New Mexico

Four Mile Draw; Wolfcamp, Southwest Gas Pool

TOWNSHIP 19 SOUTH, RANGE 21 EAST, NMPM



Purpose: Three completed gas wells capable of producing.

Parallel Petroleum Corporation, Duke 4 Federal # 2

Location: Unit P, Sec. 4, Township 19 South, Range 21 East, NMPM

Completed 02/13/07 in the Wolfcamp formation.

Top of perforations: 4570'.

Parallel Petroleum Corporation, Pandora's Box 1921-8 Federal # 1

Location: Unit P, Sec. 8, Township 19 South, Range 21 East, NMPM

Completed 04/05/07 in the Wolfcamp formation.

Top of perforations: 4810'.

Parallel Petroleum Corporation, Mailbox 1921-23 Federal # 1

Location: Unit D, Sec. 23, Township 19 South, Range 21 East, NMPM

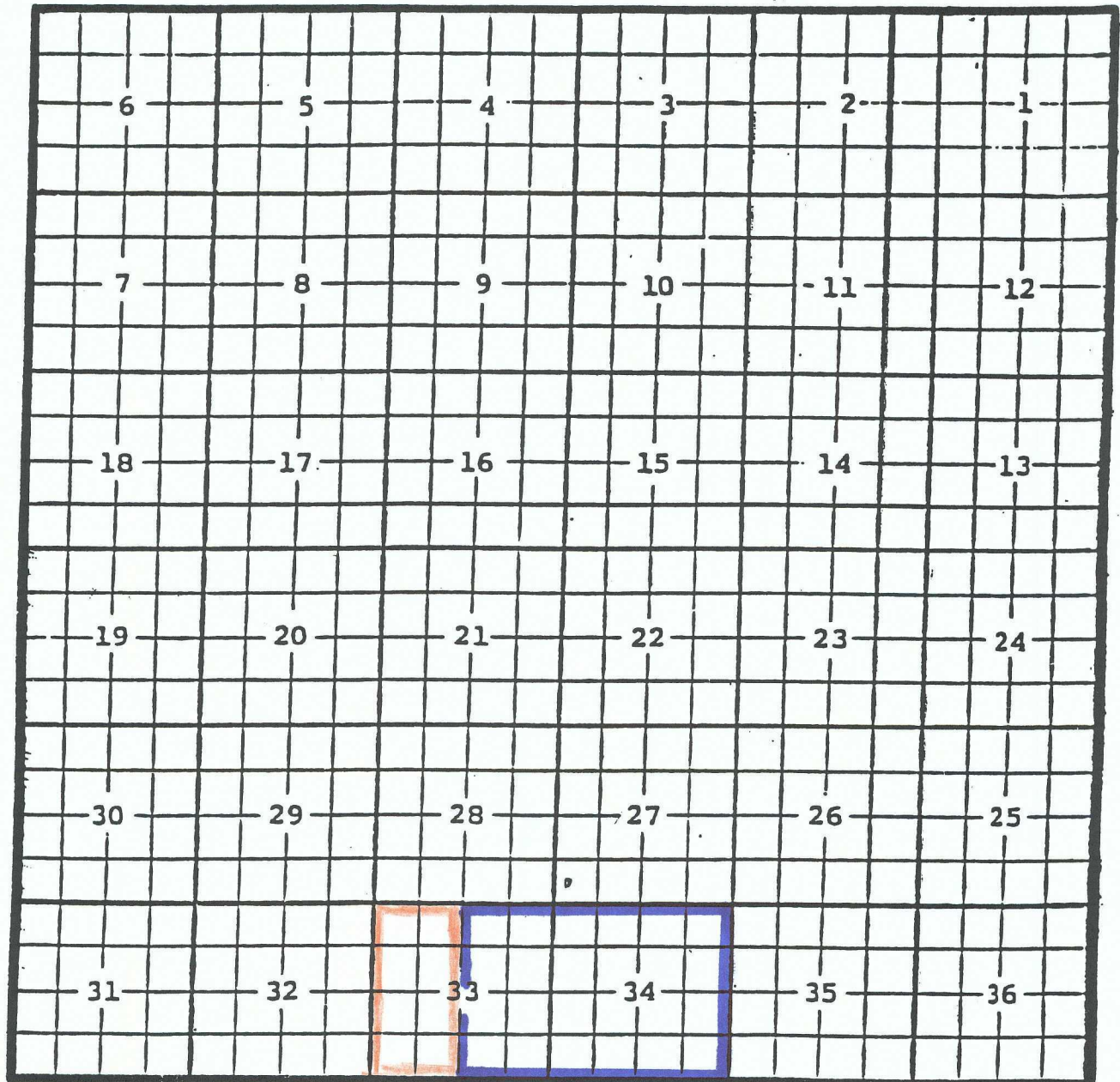
Completed 02/03/07 in the Wolfcamp formation.

Top of perforations: 4510'.

Eddy County, New Mexico

Horseshoe Bend; Morrow Gas Pool

TOWNSHIP 23 SOUTH, RANGE 25 EAST, NMPM



Purpose: One completed gas well capable of producing.

Mewbourne Oil Company, Horseshoe 33 State # 1

Location: Unit L, Sec. 33, Township 23 South, Range 25 East, NMPM

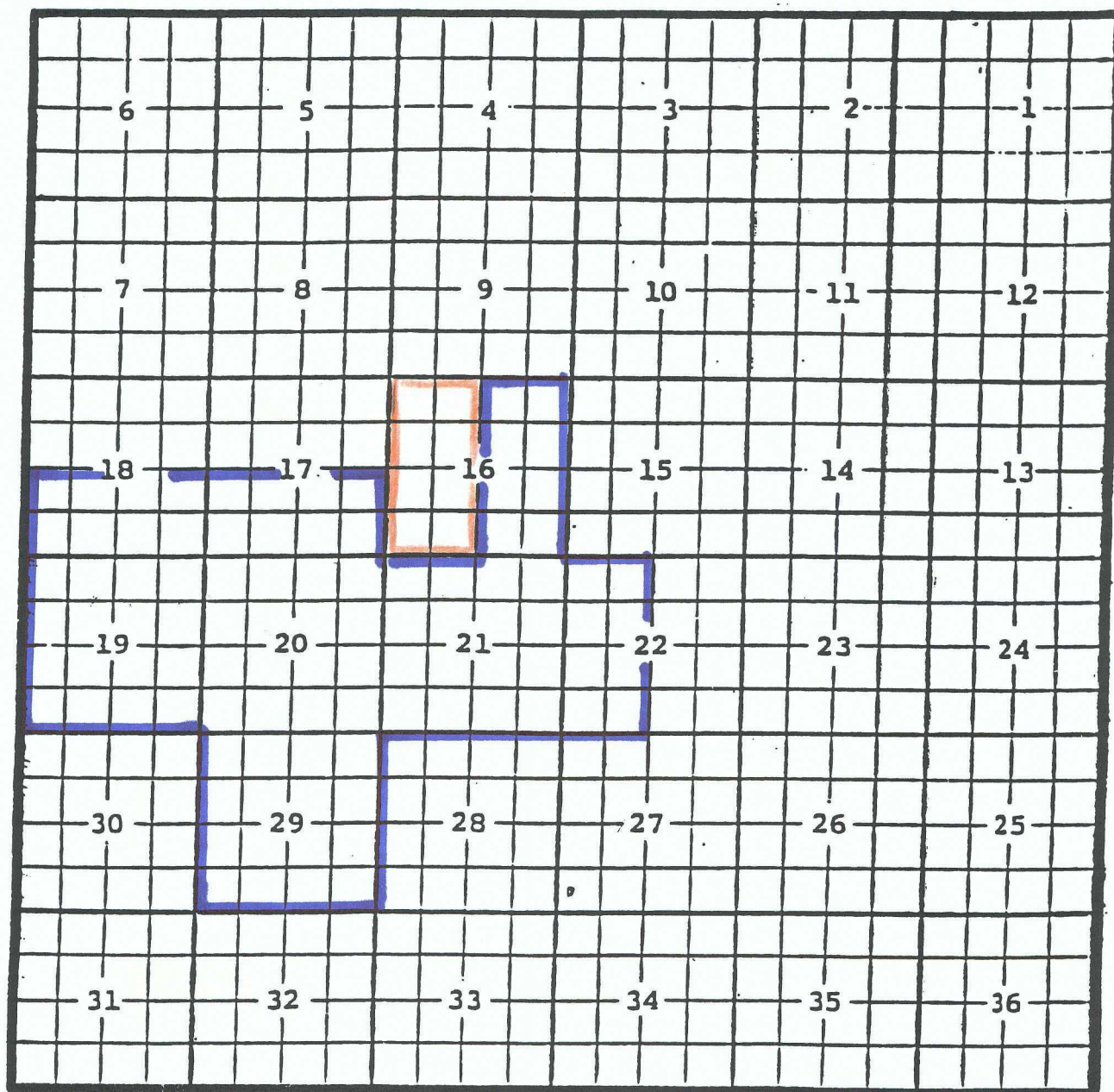
Completed 05/05/07 in the Morrow formation.

Top of perforations: 10,952'.

Eddy County, New Mexico

Laguna Salado; Atoka Gas Pool

TOWNSHIP 23 SOUTH, RANGE 29 EAST, NMPM



Purpose: One completed gas well capable of producing.

COG Operating, LLC, USP Fee #2

Location: Unit D, Sec. 16, Township 23 South, Range 29 East, NMPM

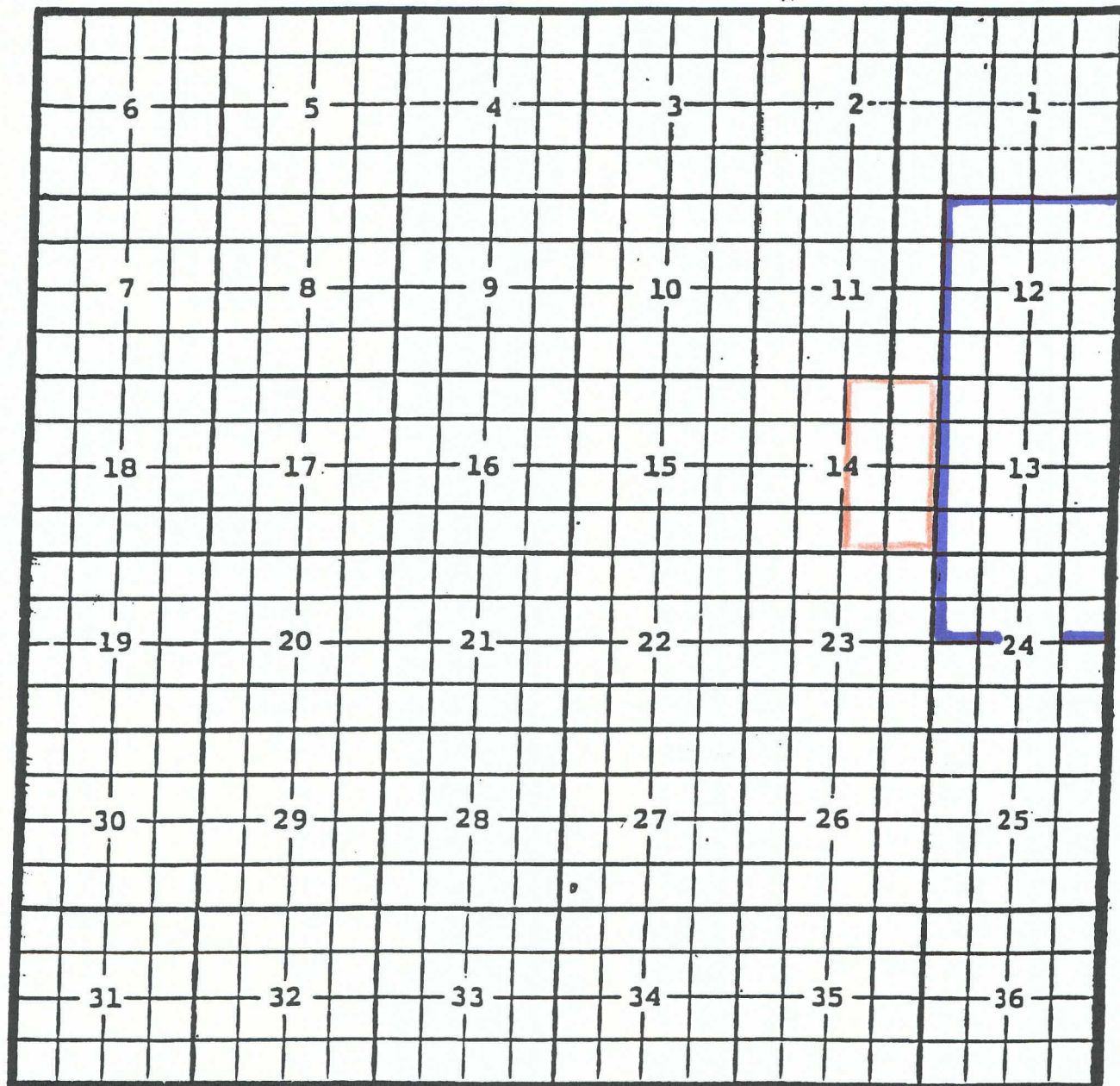
Completed 01/08/07 in the Atoka formation.

Top of perforations: 12,158'.

Eddy County, New Mexico

McKittrick Canyon; Upper Penn. Gas Pool

TOWNSHIP 22 SOUTH, RANGE 25 EAST, NMPM



Purpose: One completed gas well capable of producing.

Devon Energy Corporation, Boyds Canyon Federal Com. # 1

Location: Unit P, Sec. 14, Township 22 South, Range 25 East, NMPM

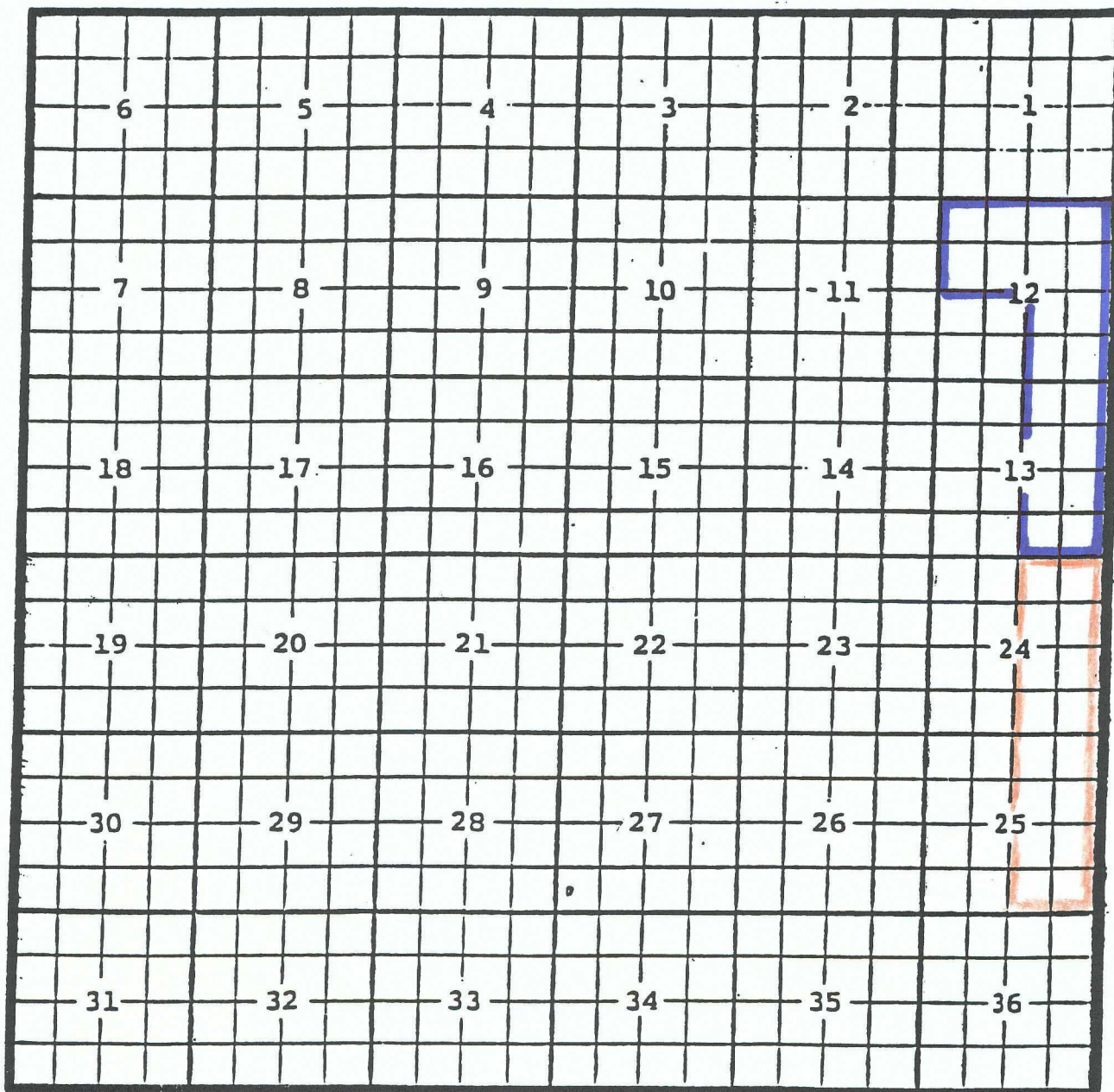
Completed on 07/18/07 in the Upper Penn formation.

Top of perforations: 9340'.

Eddy County, New Mexico

Nash Draw; Morrow, Gas Pool

TOWNSHIP 23 SOUTH, RANGE 29 EAST, NMPM



Purpose: One completed gas well capable of producing.

BEPCO, LP, Remuda Basin 25 State # 1

Location: Unit I, Sec. 25, Township 23 South, Range 29 East, NMPM

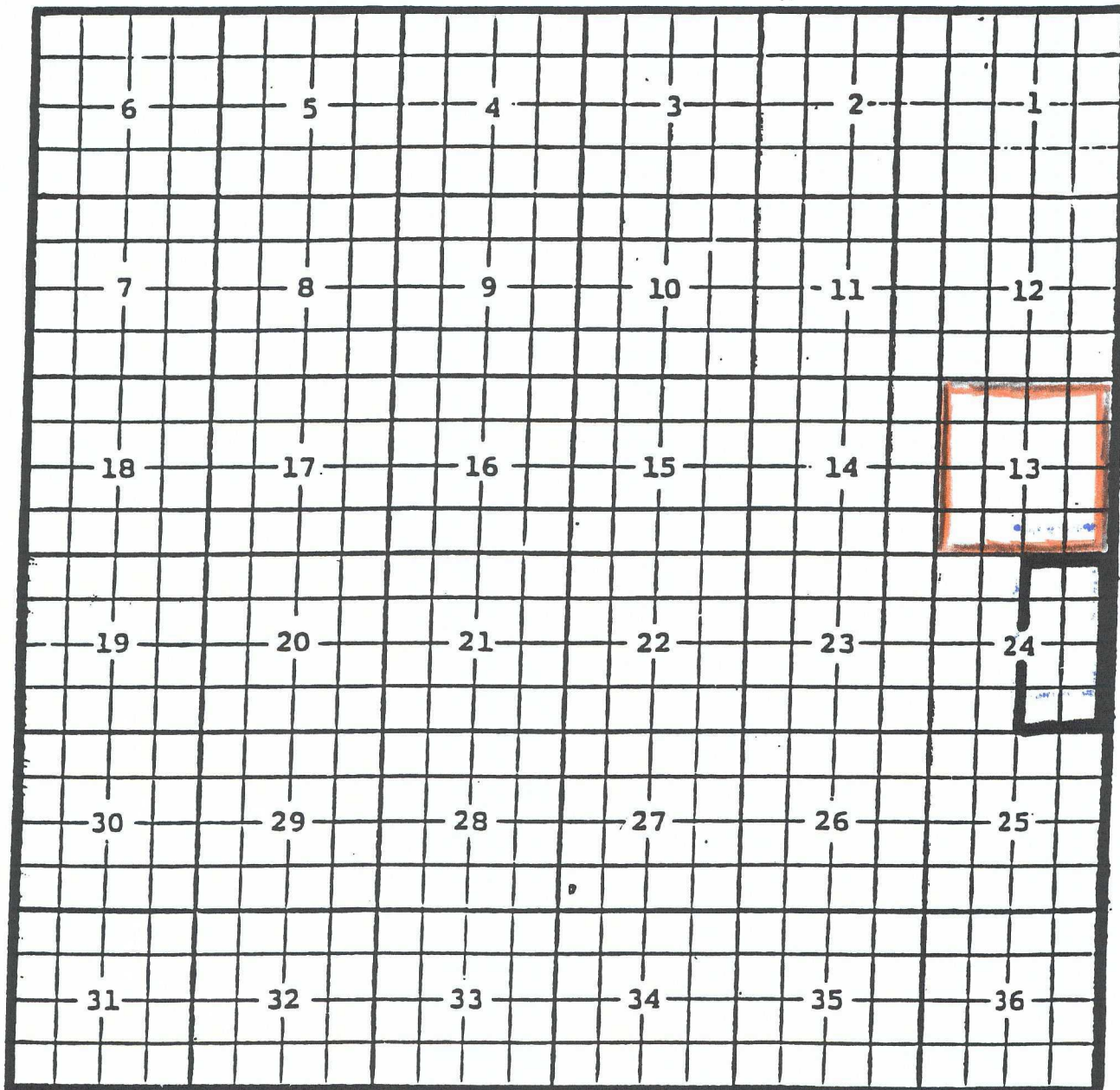
Completed 04/11/07 the Morrow formation.

Top of perforations: 13,530'.

Eddy County, New Mexico

North Seven Rivers; Wolfcamp Gas Oil Pool

TOWNSHIP 19 SOUTH, RANGE 24 EAST, NMPM



Purpose: One completed gas well capable of producing.

Yates Petroleum Corporation, Allison CQ Federal # 10

Location: Unit H, Sec. 13, Township 19 South, Range 24 East, NMPM

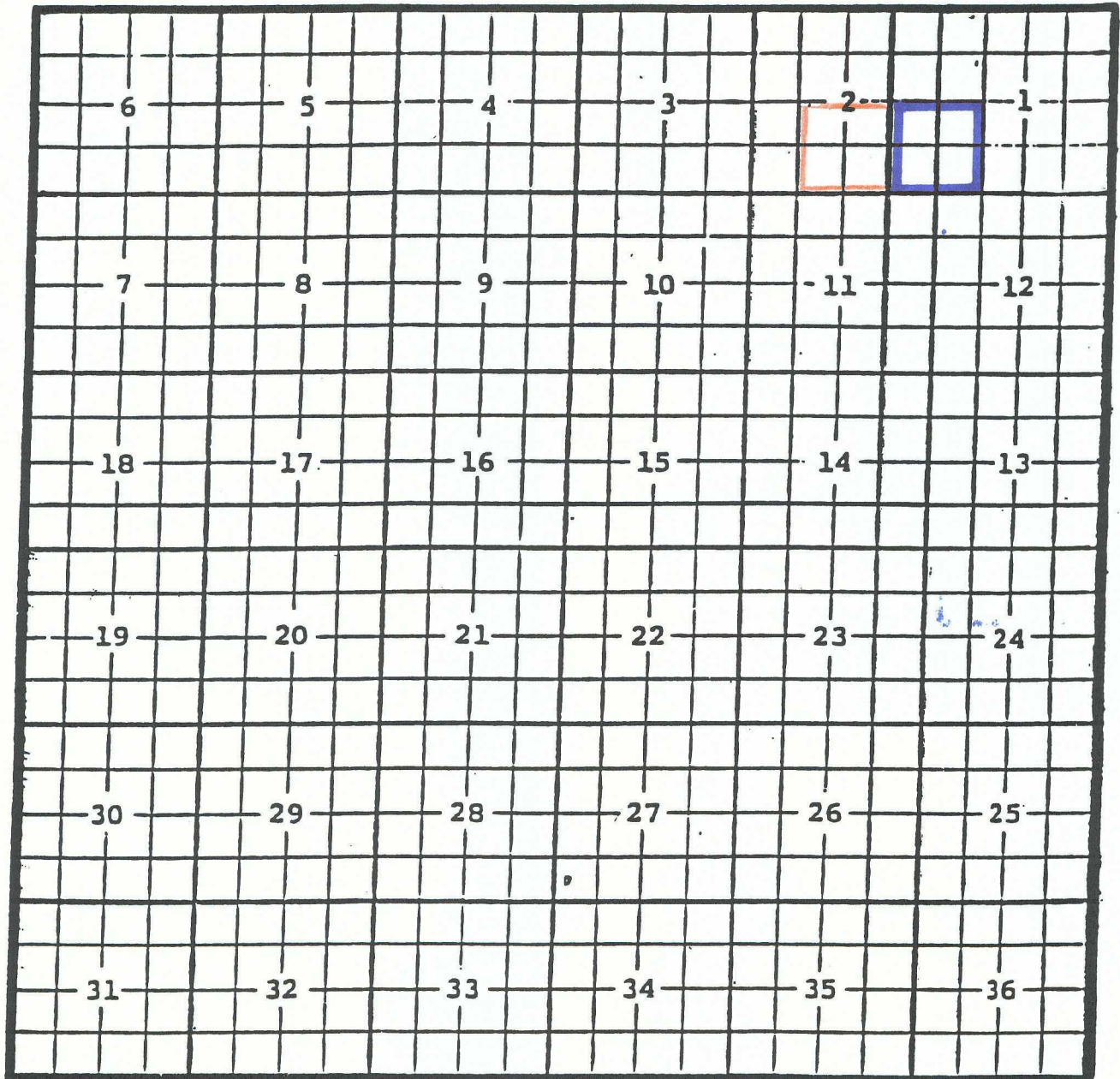
Completed 3/23/07 in the Wolfcamp formation.

Top of perforations: 6060'.

Chaves County, New Mexico

Sand Draw; Abo Gas Pool

TOWNSHIP 12 SOUTH, RANGE 26 EAST, NMPM



Purpose: One completed gas well capable of producing.

Armstrong Energy Corporation, Volleyball State # 1

Location: Unit O, Sec. 2, Township 12 South, Range 26 East, NMPM

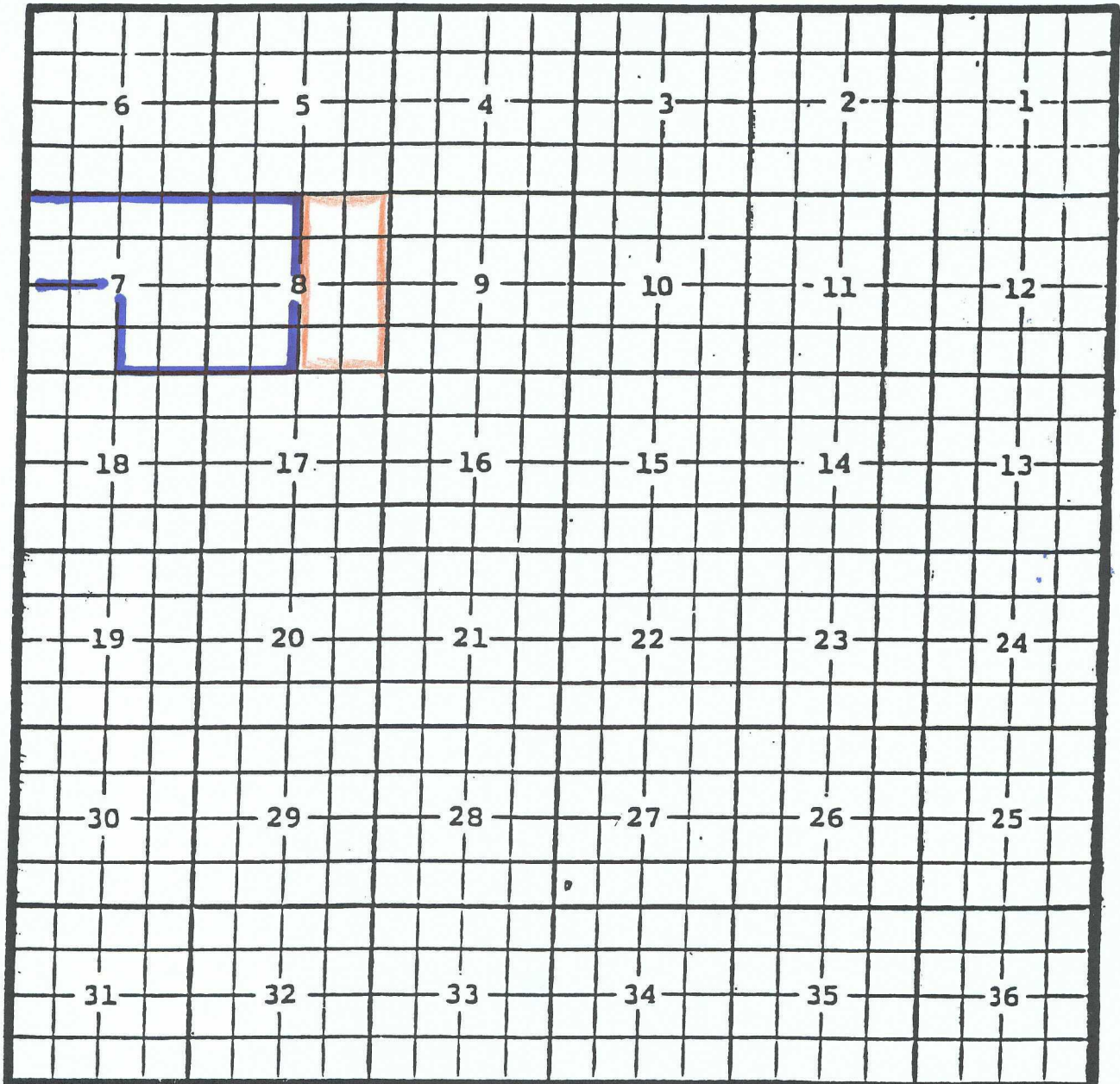
Completed on 07/19/07 in the Abo formation.

Top of perforations: 5111'.

Eddy County, New Mexico

Sand Tank; Bone Spring Oil Pool

TOWNSHIP 18 SOUTH, RANGE 30 EAST, NMPM



Purpose: One completed oil well capable of producing.

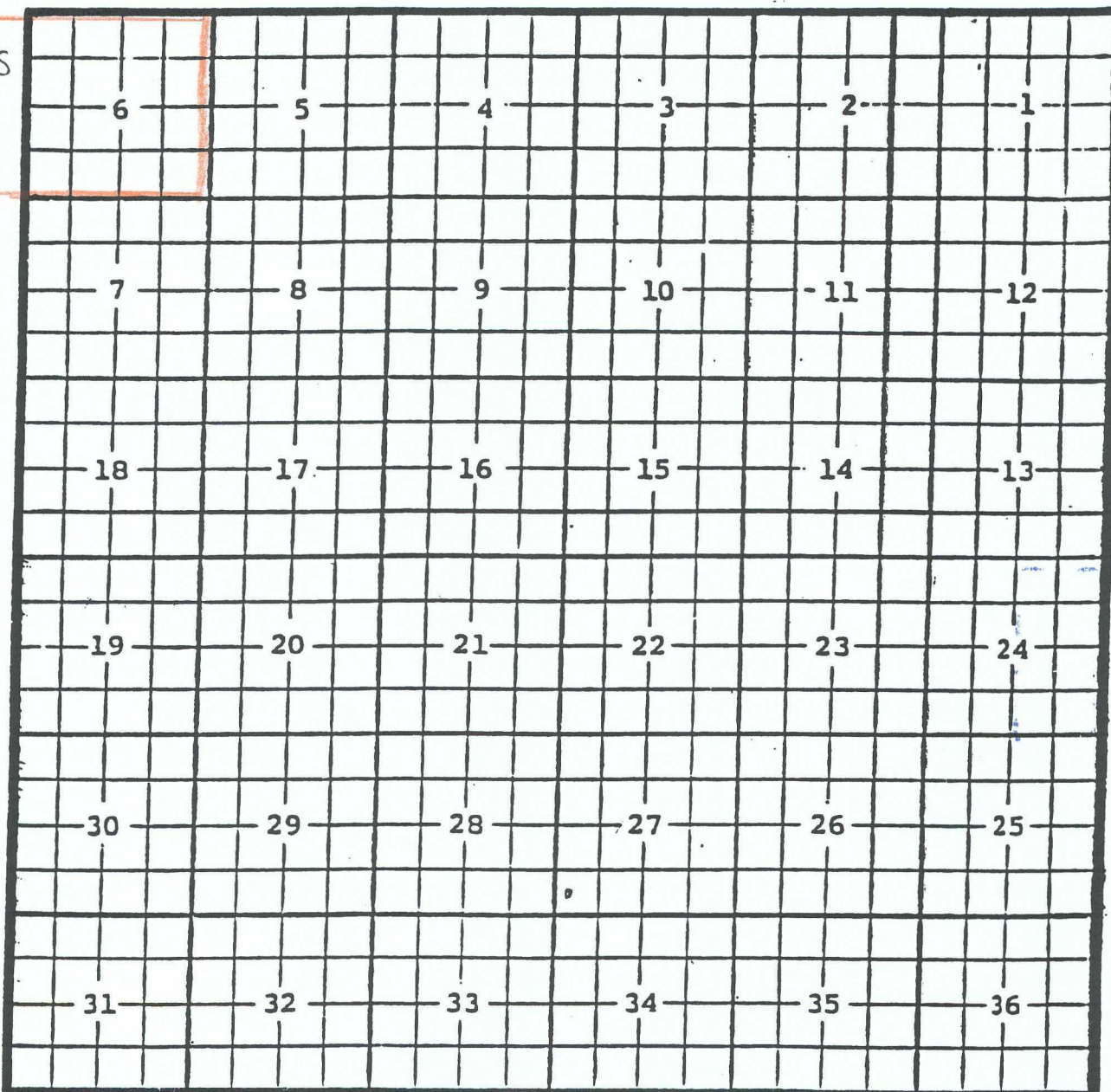
EOG Resources, Inc., Oatmeal 8 Federal Com. # 2H

Location: Unit B, Sec. 8, Township 18 South, Range 30 East, NMPM

Completed 03/01/07 the Bone Spring formation.

Top of perforations: 8490'.

Eddy County, New Mexico Sheep Draw; Morrow Gas Pool
TOWNSHIP 23 SOUTH, RANGE 26 EAST, NMPM



Purpose: One completed gas well capable of producing.

Devon Energy Production Company, L.P. Ocotillo 6 State # 1

Location: Unit H, Sec. 6, Township 23 South, Range 26 East, NMPM

Completed 3/07/07 in the Morrow formation.

Top of perforations: 11,262'.