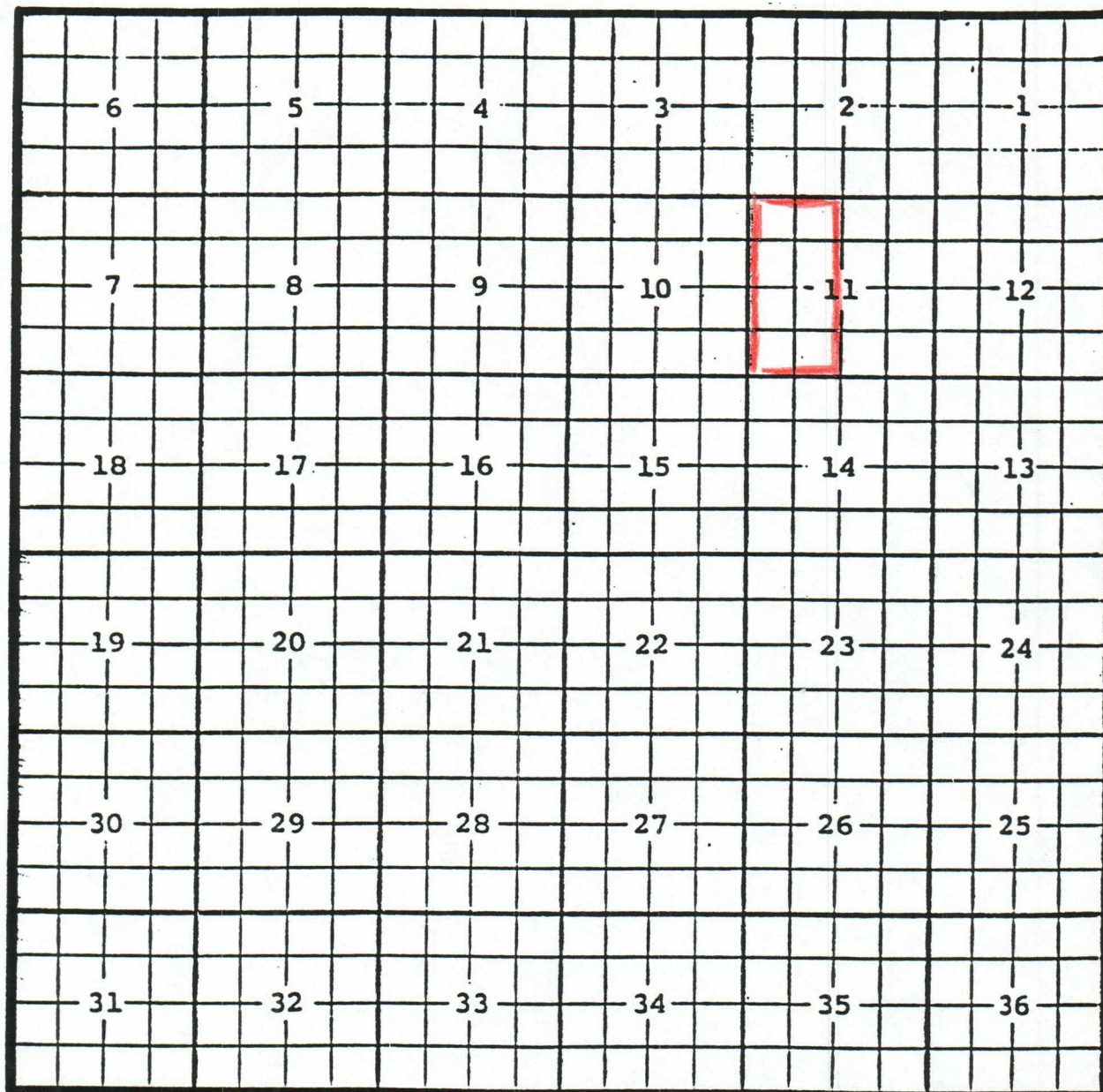


Chaves County, New Mexico

Crockett Draw; Wolfcamp Gas Pool

TOWNSHIP 6 SOUTH, RANGE 26 EAST, NMPM



Purpose: One completed gas well capable of producing.

Yates Petroleum Corporation, Sterne 'BCS' Com. #1

Location: Unit M, Sec. 11, Township 6 South, Range 26 East, NMPM

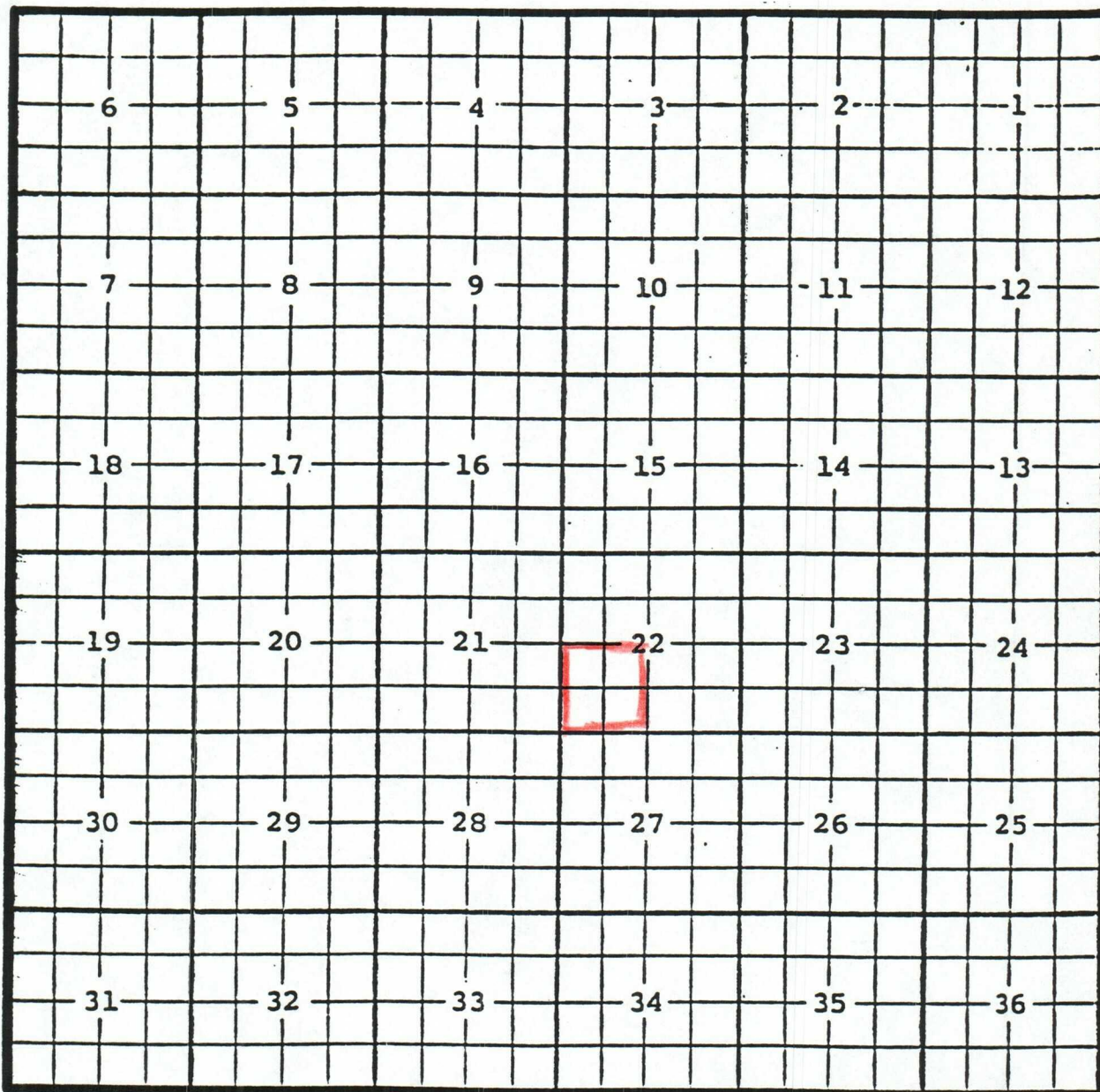
Completed 7/09/03 in the Wolfcamp formation.

Top of perforations: 5152'.

Eddy County, New Mexico

Happy Valley; Bone Spring, Southeast Oil Pool

TOWNSHIP 22 SOUTH, RANGE 26 EAST, NMPM



Purpose: One completed oil well capable of producing.

Louis Dreyfus Natural Gas Corporation, White Wing '22' Federal Com. #23

Location: Unit K, Sec. 22, Township 22 South, Range 26 East, NMPM

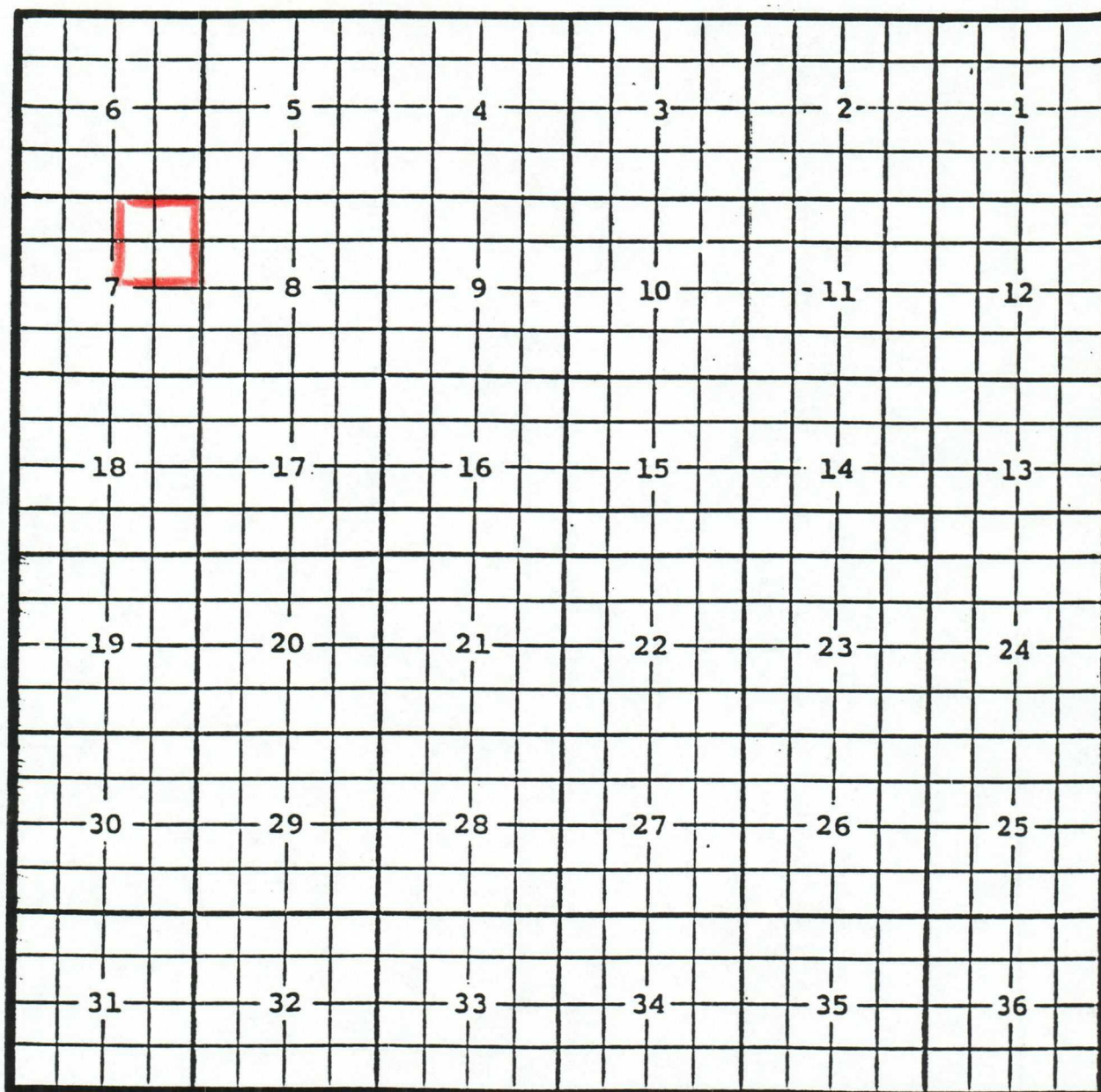
Completed 09/16/98 in the Bone Spring formation.

Top of perforations: 7745'.

Eddy County, New Mexico

Lone Tree Draw; Mississippian Oil Pool

TOWNSHIP 17 SOUTH, RANGE 28 EAST, NMPM



Purpose: One completed oil well capable of producing.

Marbob Energy Corporation, OSO Pedorro Federal Com. #1

Location: Unit B, Sec. 7, Township 17 South, Range 28 East, NMPM

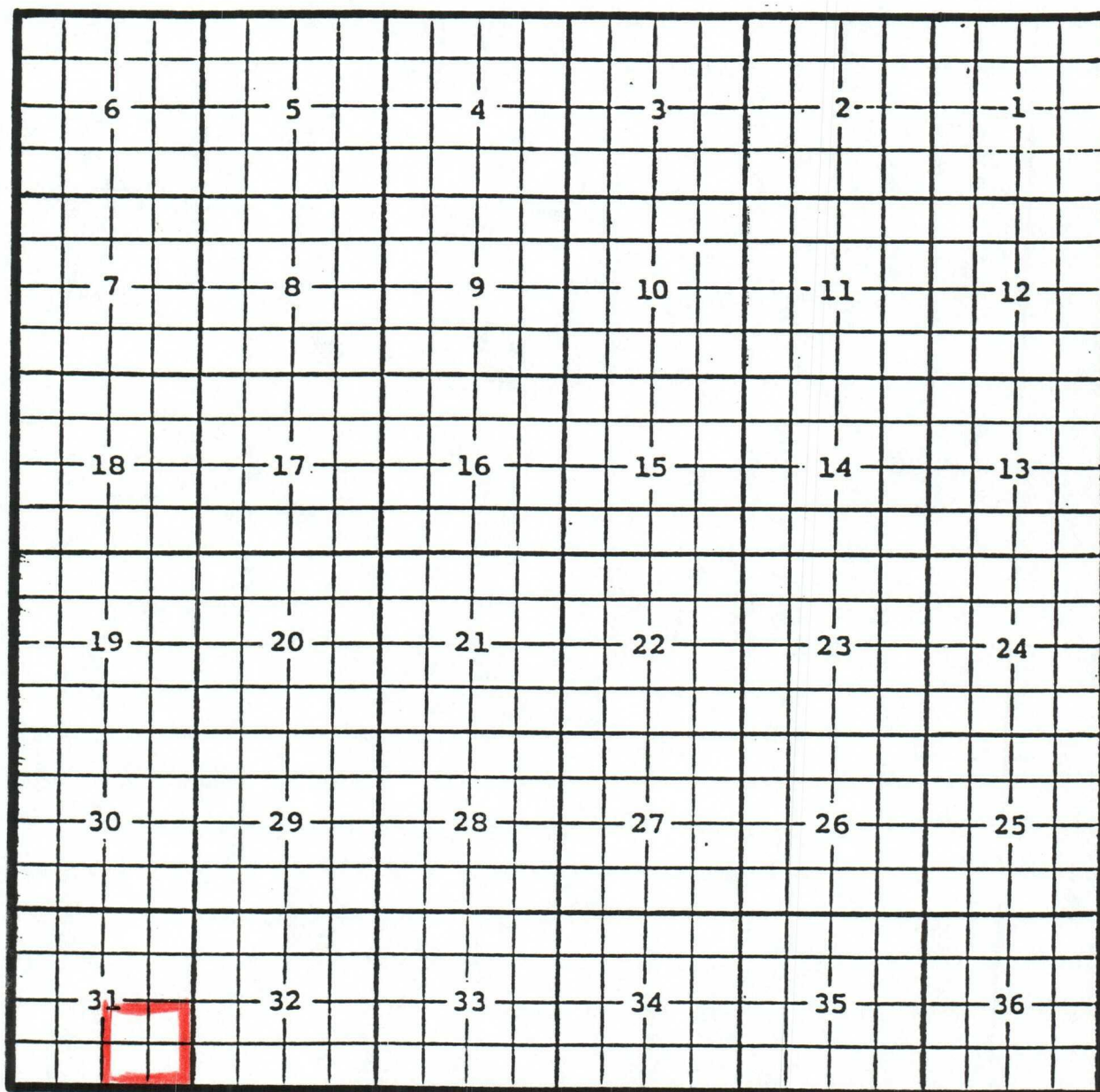
Completed 06/12/03 in the Mississippian formation.

Top of perforations: 9712'.

Eddy County, New Mexico

Mosley Canyon; Bone Spring Gas Pool

TOWNSHIP 23 SOUTH, RANGE 25 EAST, NMPM



Purpose: One completed gas well capable of producing.

Nadel and Gussman Permian, L.L.C., Rolling Rock State #2

Location: Unit P, Sec. 31, Township 23 South, Range 25 East, NMPM

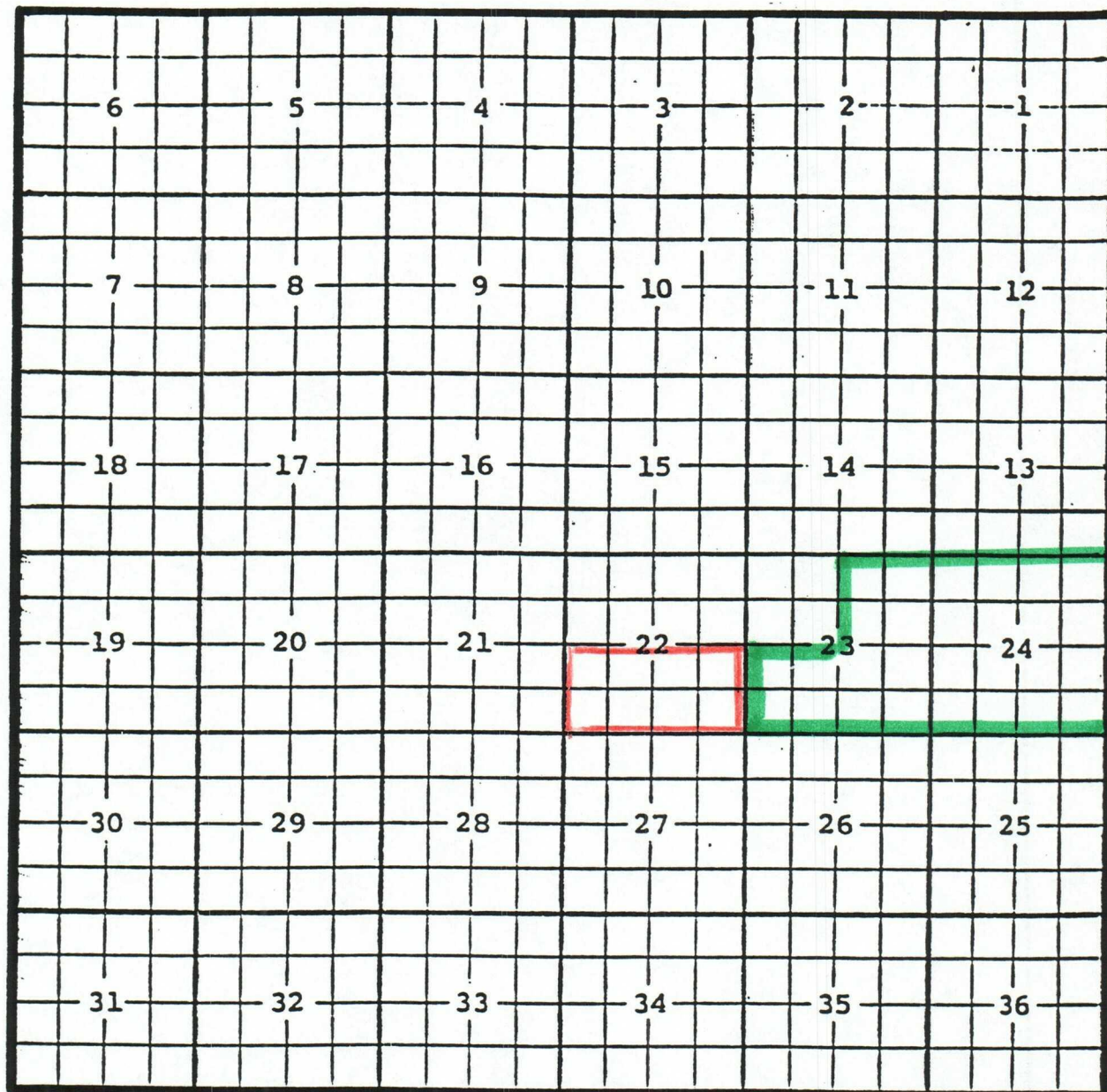
Completed 09/26/01 in the Bone Spring formation.

Top of perforations: 6514'.

Eddy County, New Mexico

Anderson; Wolfcamp Oil Pool

TOWNSHIP 17 SOUTH, RANGE 28 EAST, NMPM



Purpose: One completed oil well capable of producing.

Marbob Energy Corporation, OXY Malt-O-Meal State #1

Location: Unit L, Sec. 22, Township 17 South, Range 28 East, NMPM

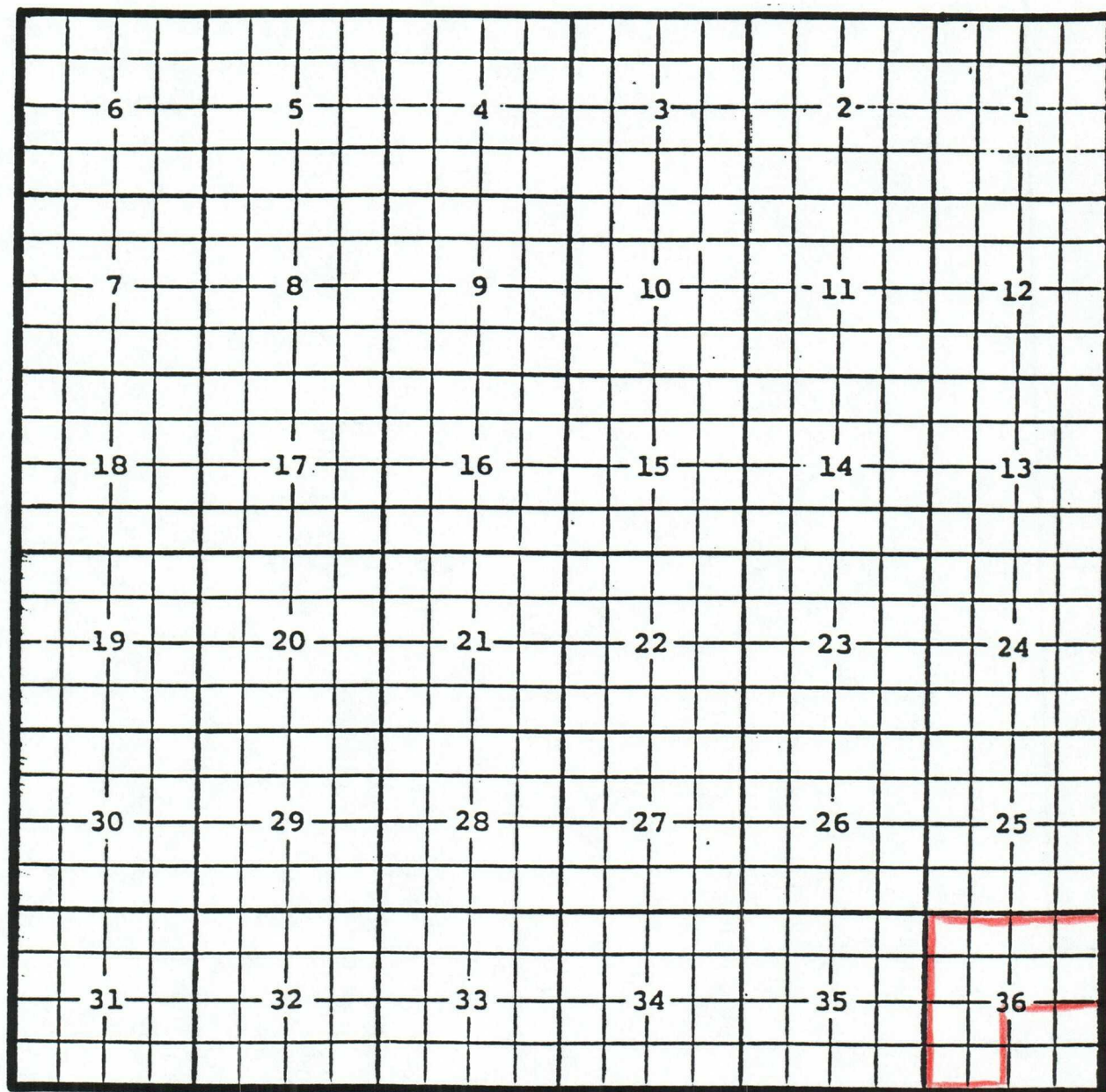
Completed 07/23/03 in the Wolfcamp formation.

Top of perforations: 7274'.

Eddy County, New Mexico

Avalon; Morrow Gas Pool

TOWNSHIP 20 SOUTH, RANGE 26 East, NMPM



Purpose: One completed gas well capable of producing.

Fasken Oil and Ranch, Ltd., Pecos '36' State #1

Location: Unit E, Section 36, Township 20 South, Range 26 East, NMPM

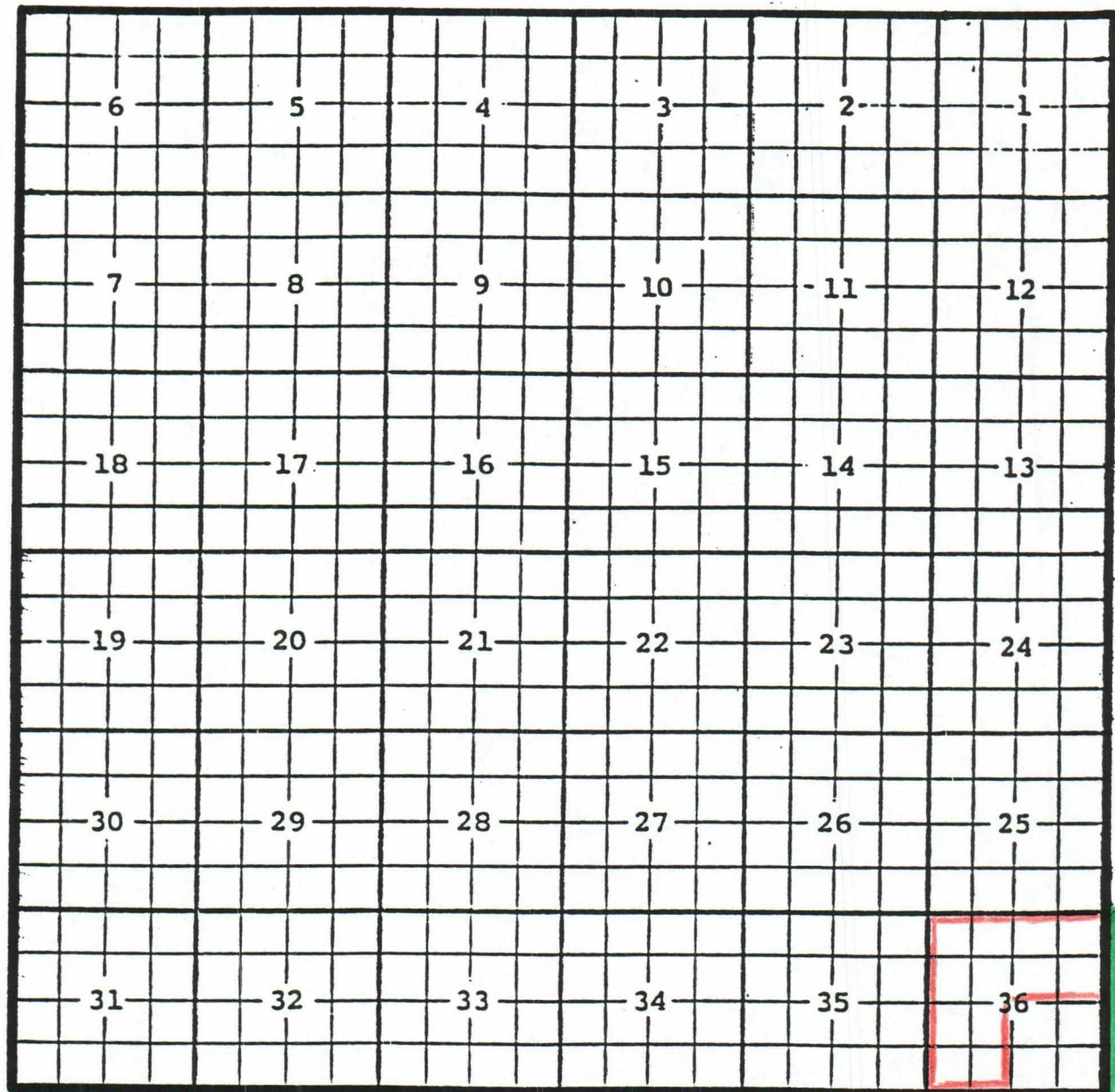
Completed 08/15/03 in the Morrow formation.

Top of perforations: 10,176'.

Eddy County, New Mexico

Avalon; Strawn Gas Pool

TOWNSHIP 20 SOUTH, RANGE 26 East, NMPM



Purpose: One completed gas well capable of producing.

Fasken Oil and Ranch, Ltd., Pecos '36' State #1

Location: Unit E, Section 36, Township 20 South, Range 26 East, NMPM

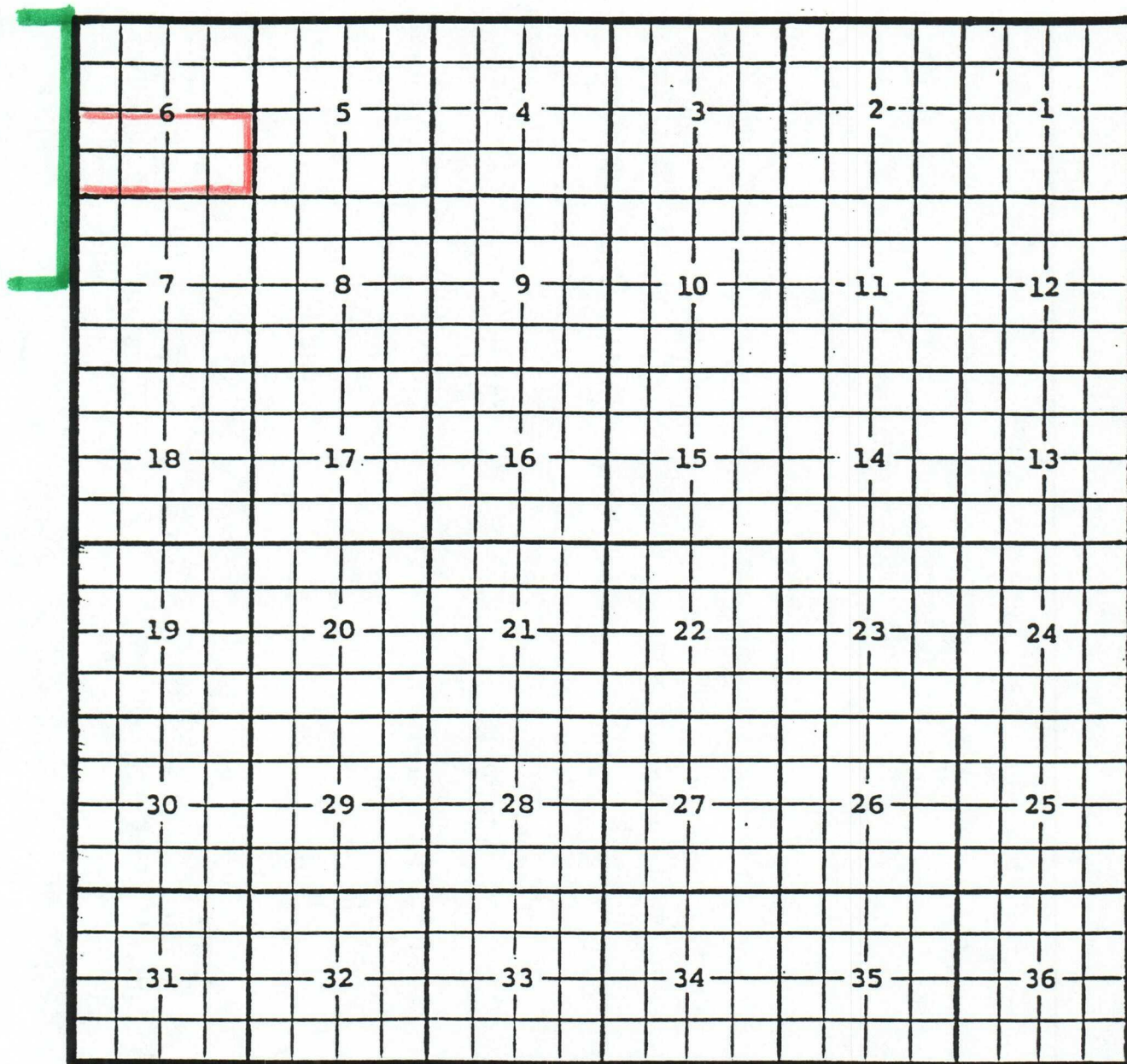
Completed 08/15/03 in the Strawn formation.

Top of perforations: 9237'.

Eddy County, New Mexico

Black River; Morrow Gas Pool

TOWNSHIP 24 SOUTH, RANGE 28 EAST, NMPM



Purpose: One completed gas well capable producing.

Marbob Energy Corporation, Neff's Close-Ology Fee #1

Location: Unit L, Sec. 6, Township 24 South, Range 28 East, NMPM

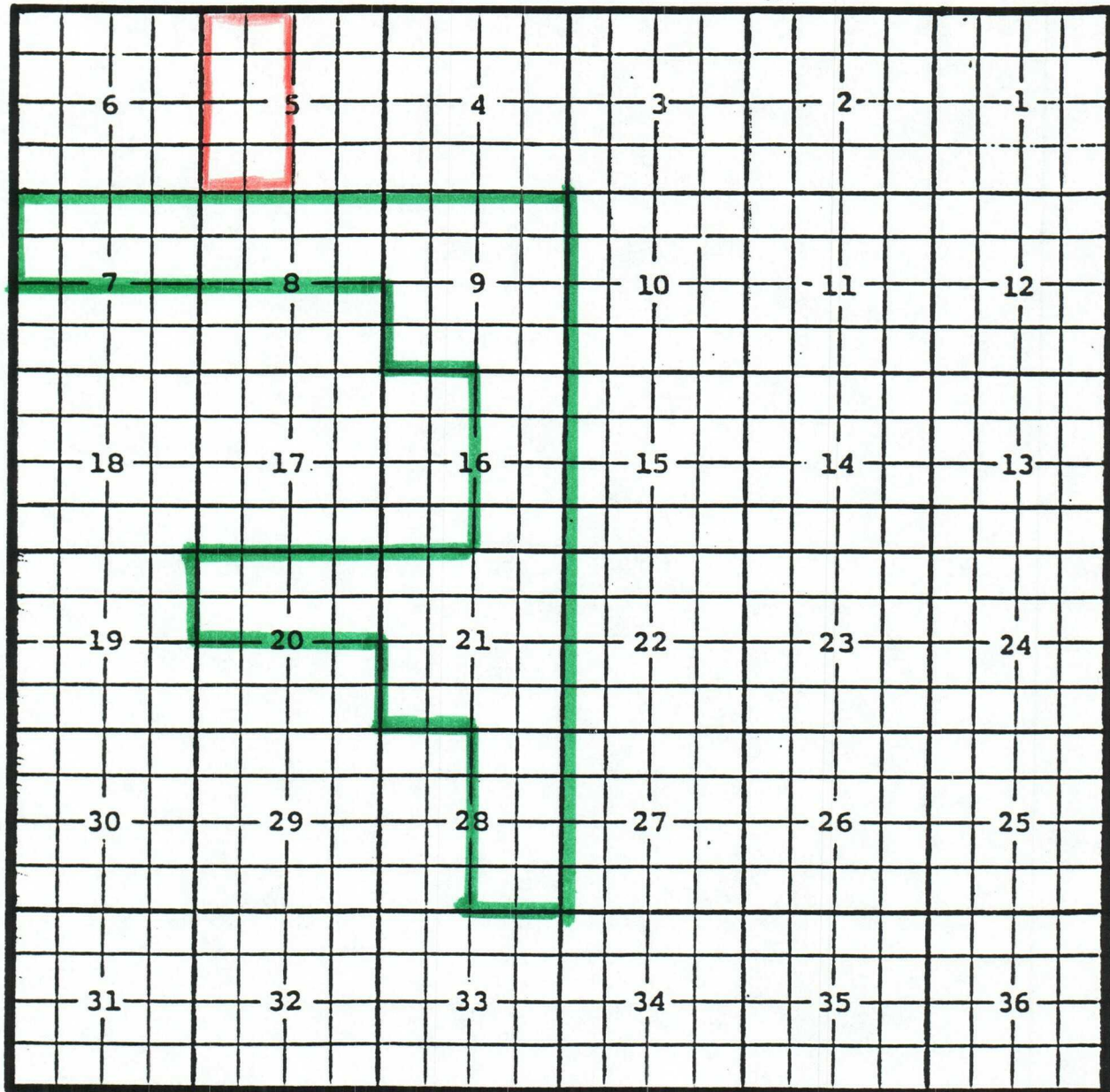
Completed 05/08/03 in the Morrow formation.

Top of perforations: 12,391'.

Eddy County, New Mexico

Burton Flat; Atoka, East Gas Pool

TOWNSHIP 20 SOUTH, RANGE 29 EAST, NMPM



Purpose: One completed gas well capable producing.

Mewbourne Oil Company, Gatuna Canyon '5' Federal Com. #1

Location: Unit M, Sec. 5, Township 20 South, Range 29 East, NMPM

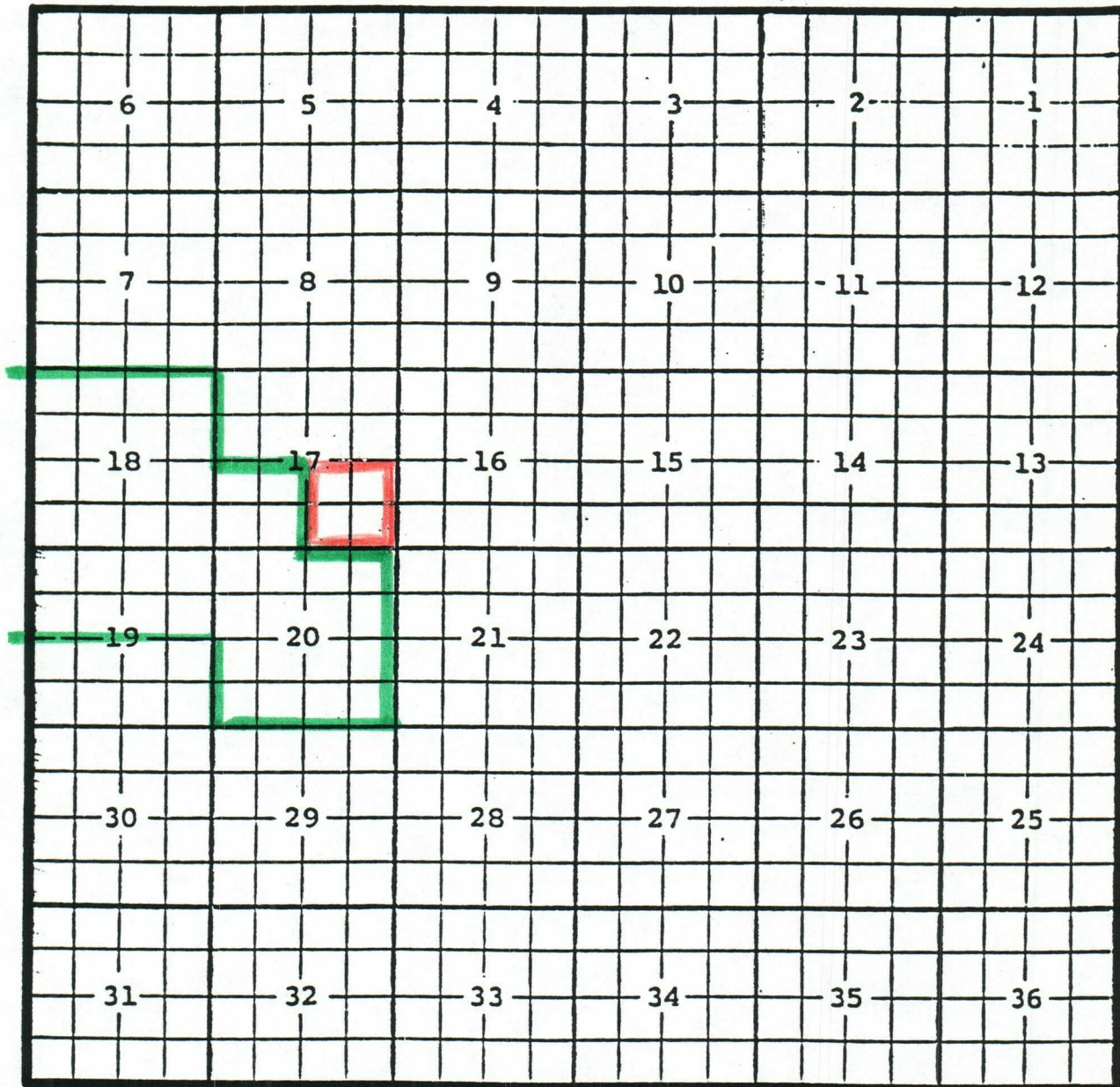
Completed 06/05/03 in the Atoka formation.

Top of perforations: 10,758'.

Eddy County, New Mexico

Cedar Lake; Yeso Oil Pool

TOWNSHIP 17 SOUTH, RANGE 31 EAST, NMPM



Purpose: One completed oil well capable producing.

Marbob Energy Corporation, Lee Federal #36

Location: Unit O, Sec. 17, Township 17 South, Range 31 East, NMPM

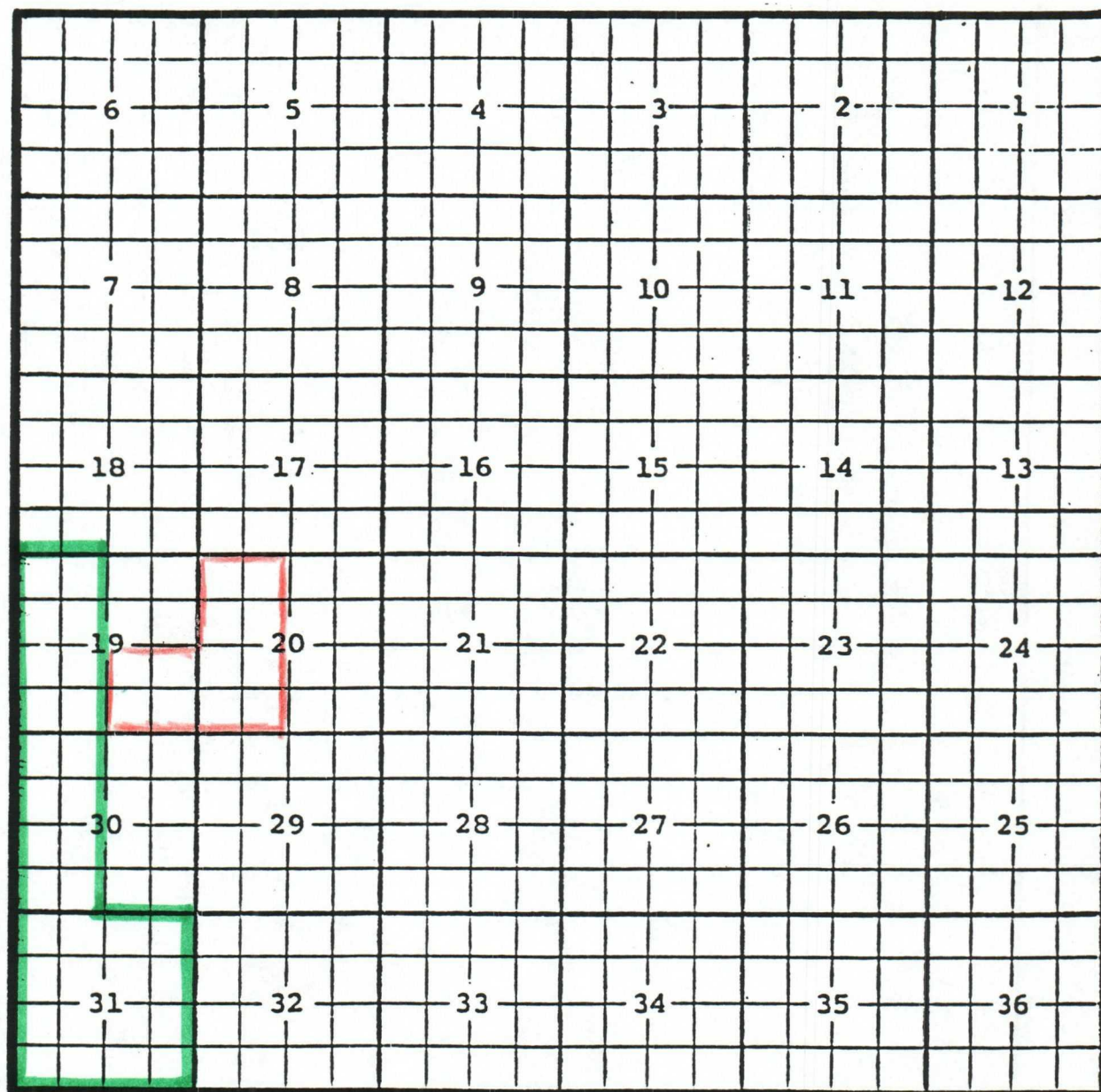
Completed 07/19/03 in the Glorieta-Yeso formation.

Top of perforations: 4699'.

Chaves County, New Mexico

Comanche; Wolfcamp Gas Pool

TOWNSHIP 10 SOUTH, RANGE 27 EAST, NMPM



Purpose: One completed gas well capable of producing.

Yates Petroleum Corporation, Gasby 'BCD' State Com. #1

Location: Unit D, Section 20, Township 10 South, Range 27 East. NMPM

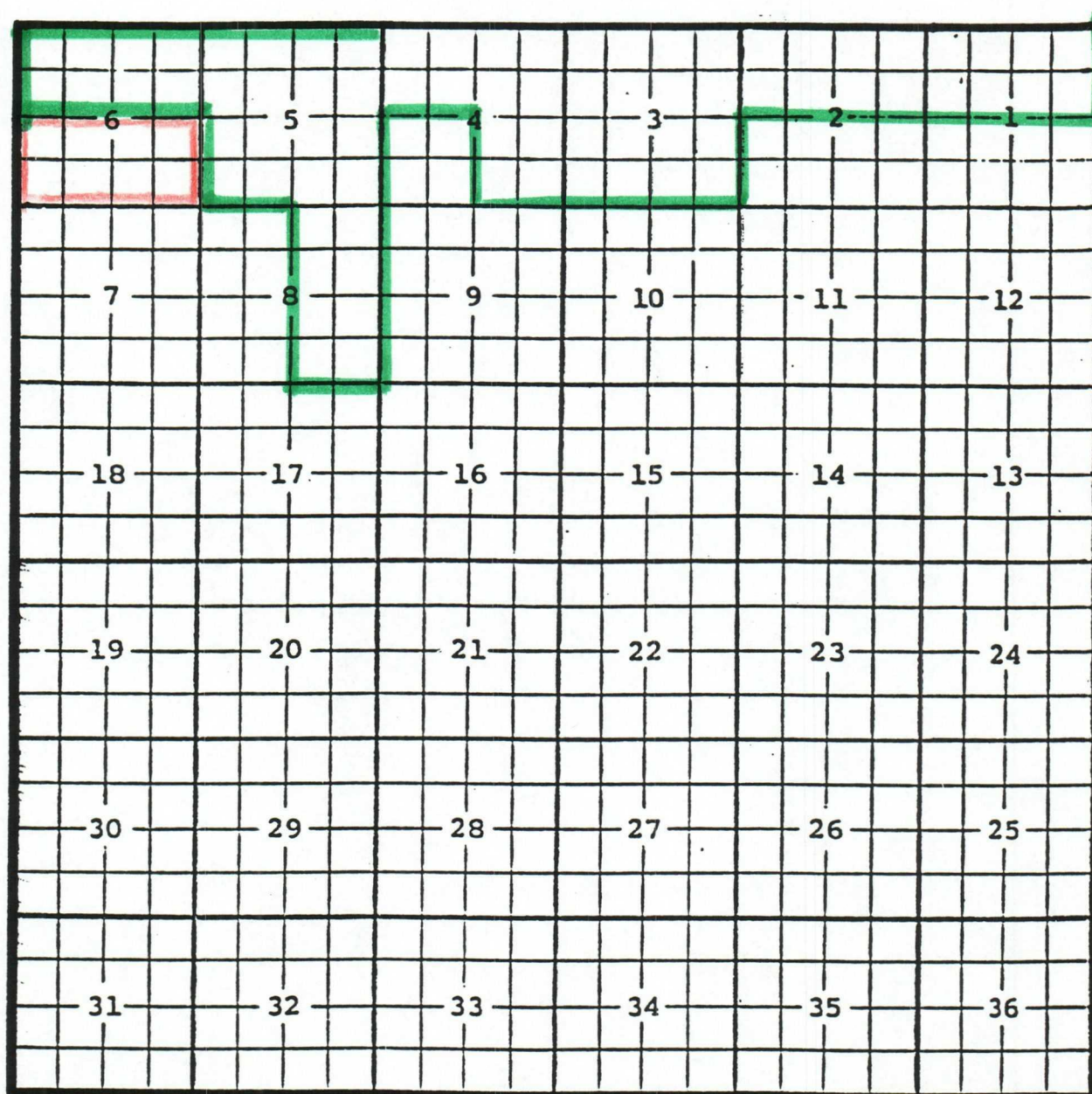
Completed on 08/07/03 in the Wolfcamp formation.

Top of perforations: 5478'.

Chaves County, New Mexico

Foor Ranch; Wolfcamp Gas Pool

TOWNSHIP 10 SOUTH, RANGE 26 EAST, NMPM



Purpose: One completed gas well capable producing.

McClellan Oil Corporation, Ross Federal #3

Location: Unit K, Sec. 6, Township 10 South, Range 26 East, NMPM

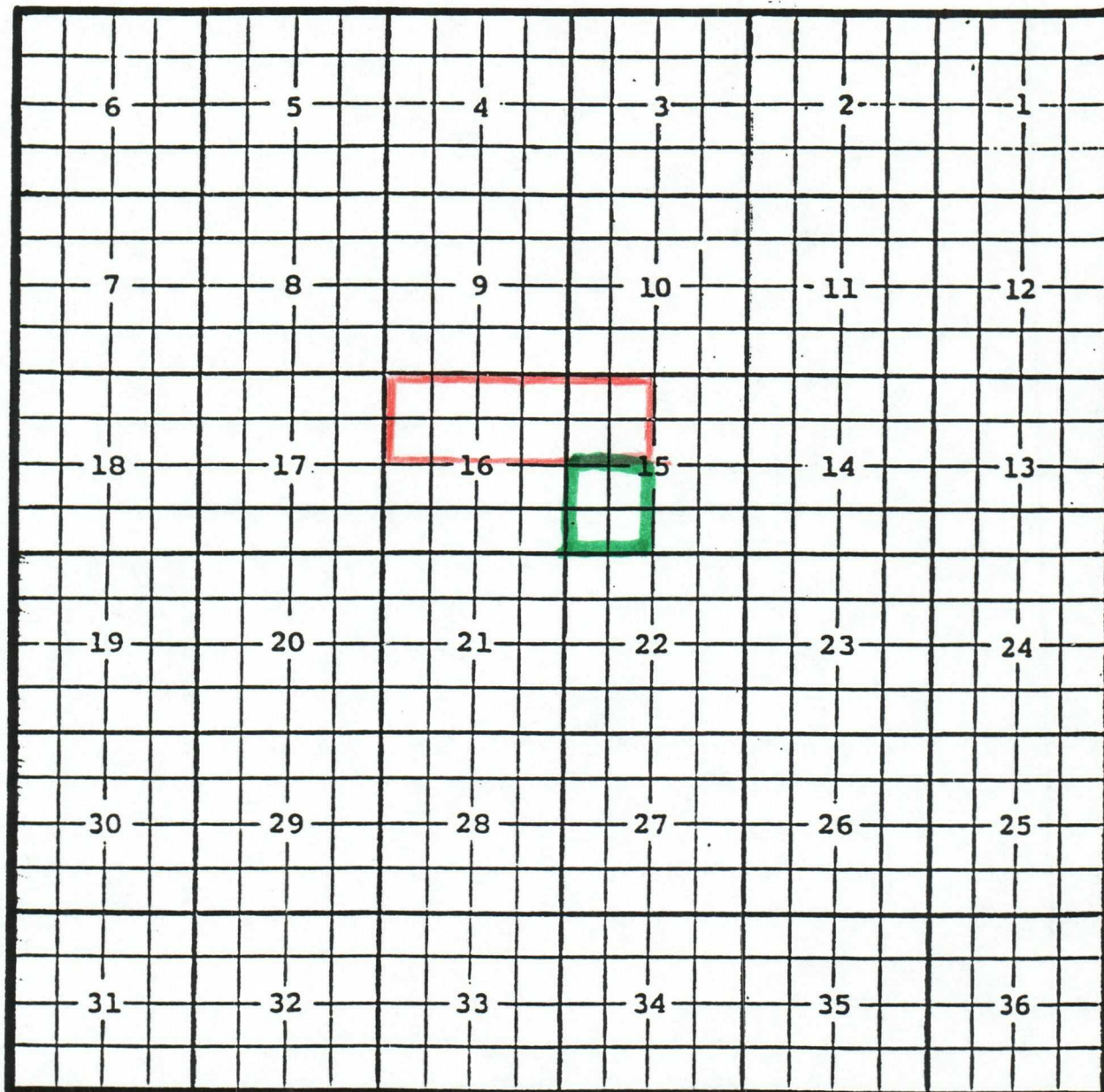
Completed 06/13/03 in the Wolfcamp formation.

Top of perforations: 5251'.

Eddy County, New Mexico

Forehand Ranch; Bone Spring Oil Pool

TOWNSHIP 23 SOUTH, RANGE 27 East, NMPM



Purpose: One completed oil well capable of producing.

Lone Star Oil & Gas, Inc., Eddy 'GF' State #1

Location: Unit C, Section 16, Township 23 South, Range 27 East, NMPM

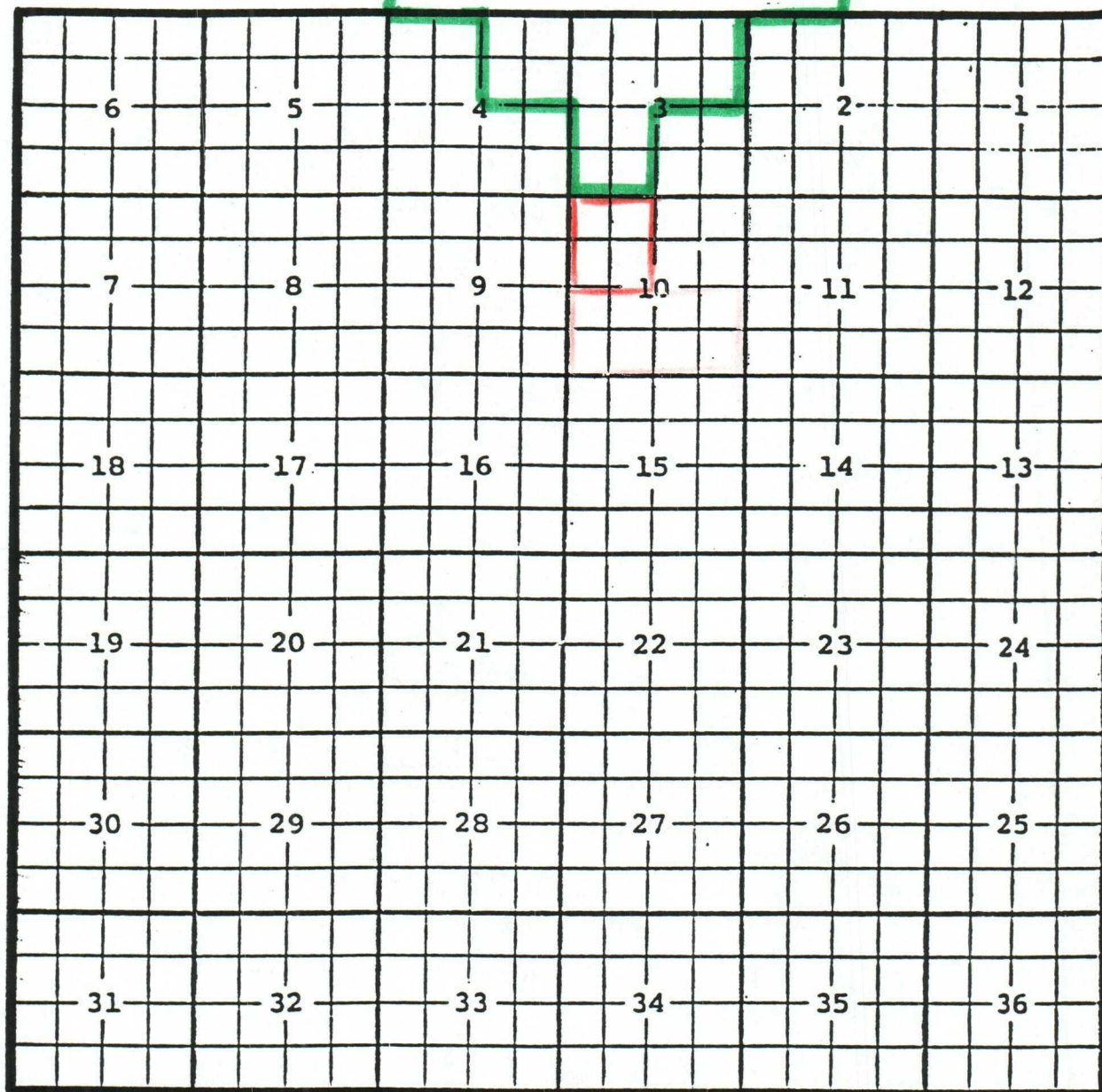
Completed 05/01/97 in the Bone Spring formation.

Top of perforations: 7061'.

Eddy County, New Mexico

Happy Valley; Delaware Oil Pool

TOWNSHIP 23 SOUTH, RANGE 26 EAST, NMPM



Purpose: One completed oil well capable producing.

Read & Stevens, Inc., Bandit State #4

Location: Unit D, Sec. 10, Township 23 South, Range 26 East, NMPM

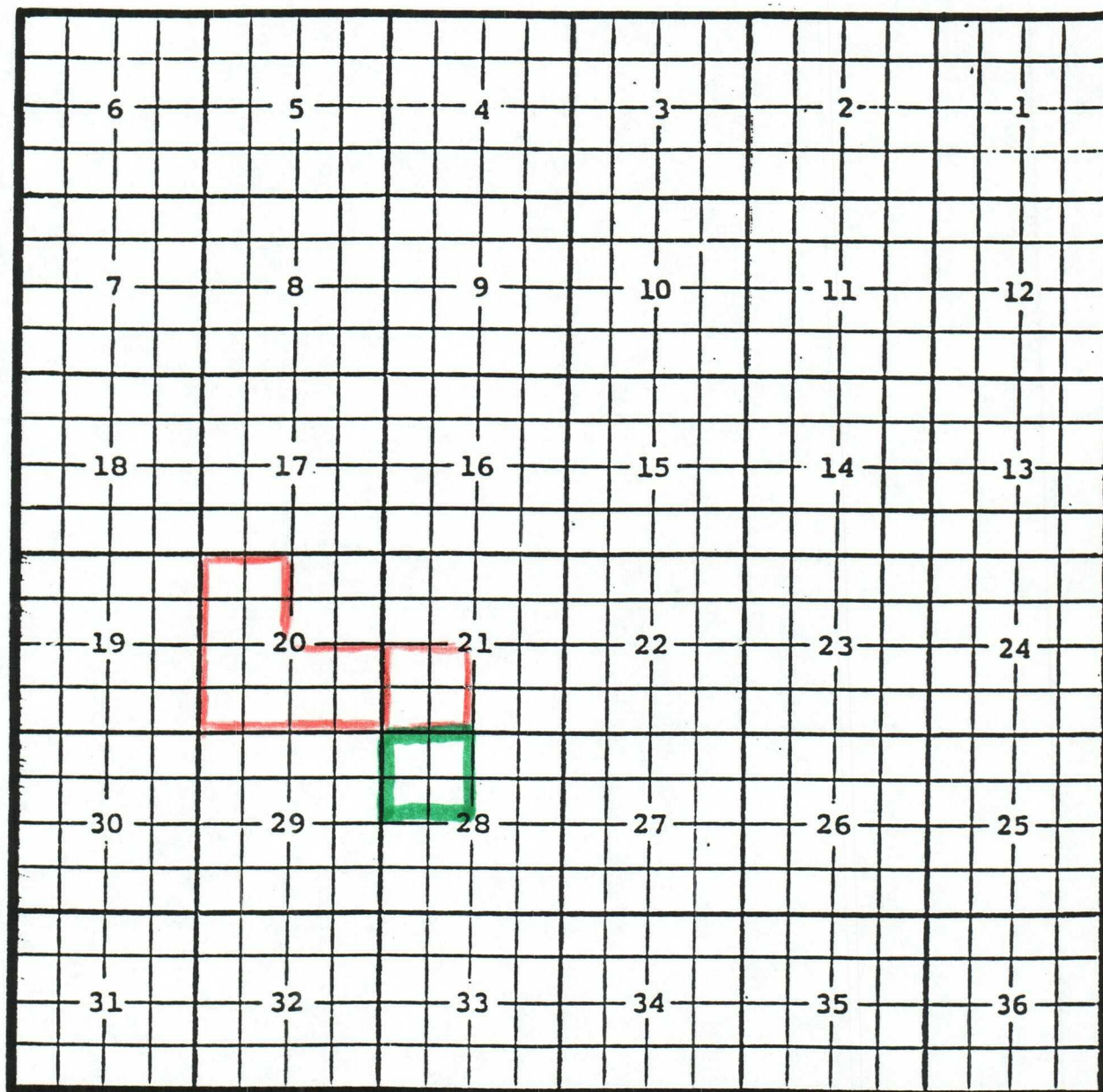
Completed 06/05/03 in the Delaware formation.

Top of perforations: 2686'.

Eddy County, New Mexico

Harroun Ranch; Delaware, Northeast Oil Pool

TOWNSHIP 23 SOUTH, RANGE 29 EAST, NMPM



Purpose: One completed oil well capable producing.

Concho Exploration, Inc., Teledyne '20' #1

Location: Unit C, Sec. 20, Township 23 South, Range 29 East, NMPM

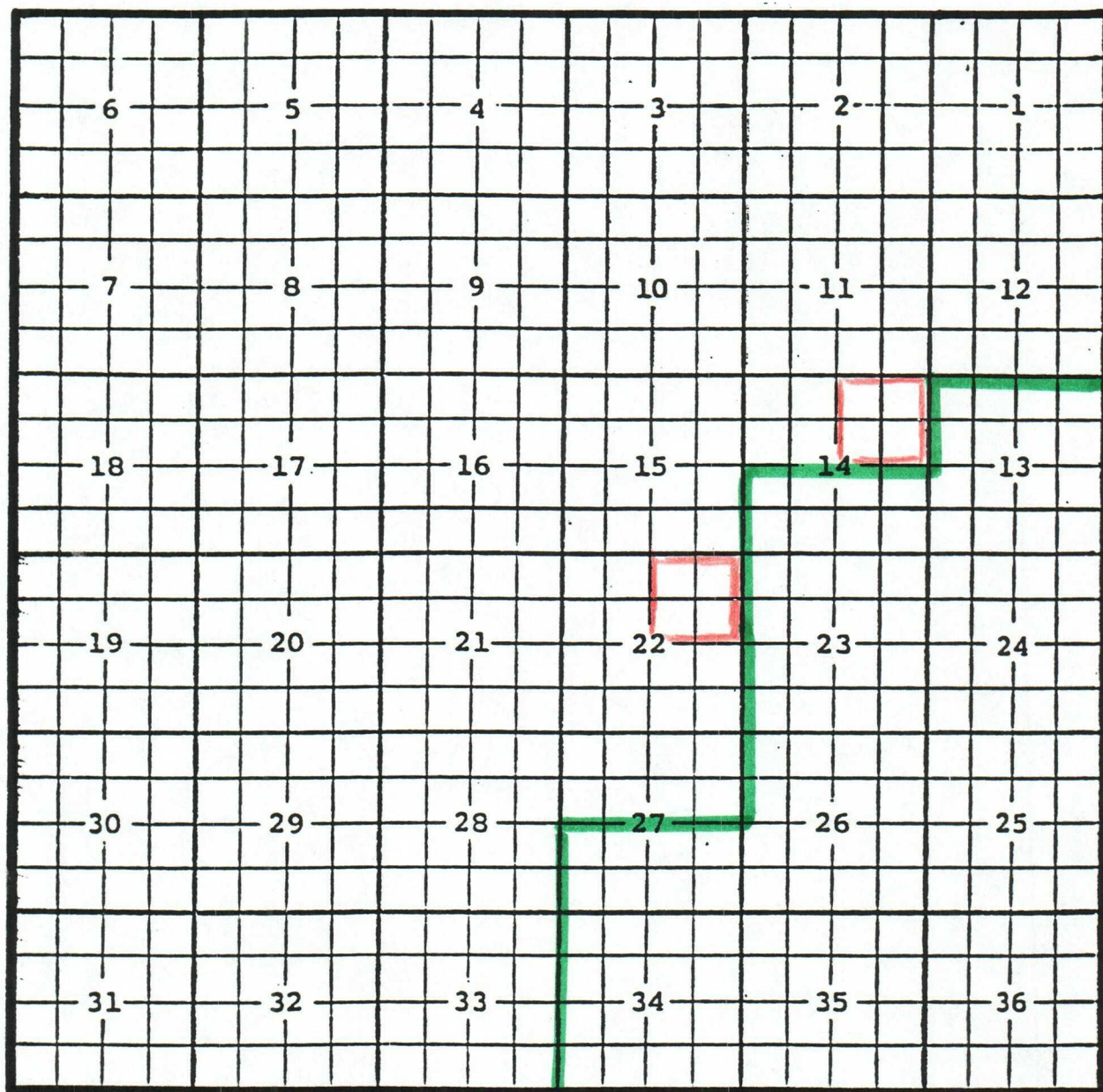
Completed 07/07/03 in the Delaware formation.

Top of perforations: 6422'.

Eddy County, New Mexico

Ingle Wells; Delaware Oil Pool

TOWNSHIP 23 SOUTH, RANGE 31 EAST, NMPM



Purpose: Two completed oil wells capable of producing.

Devon Energy Production Company, L.P., Todd '14B' Federal #3

Location: Unit B, Sec. 14, Township 23 South, Range 31 East, NMPM

Completed 07/19/03 **in the** Delaware formation

Top of perforations: 6870'.

Devon Energy Production Company, L.P., Todd '22B' Federal #2

Location: Unit B, Sec. 22, Township 23 South, Range 31 East, NMPM

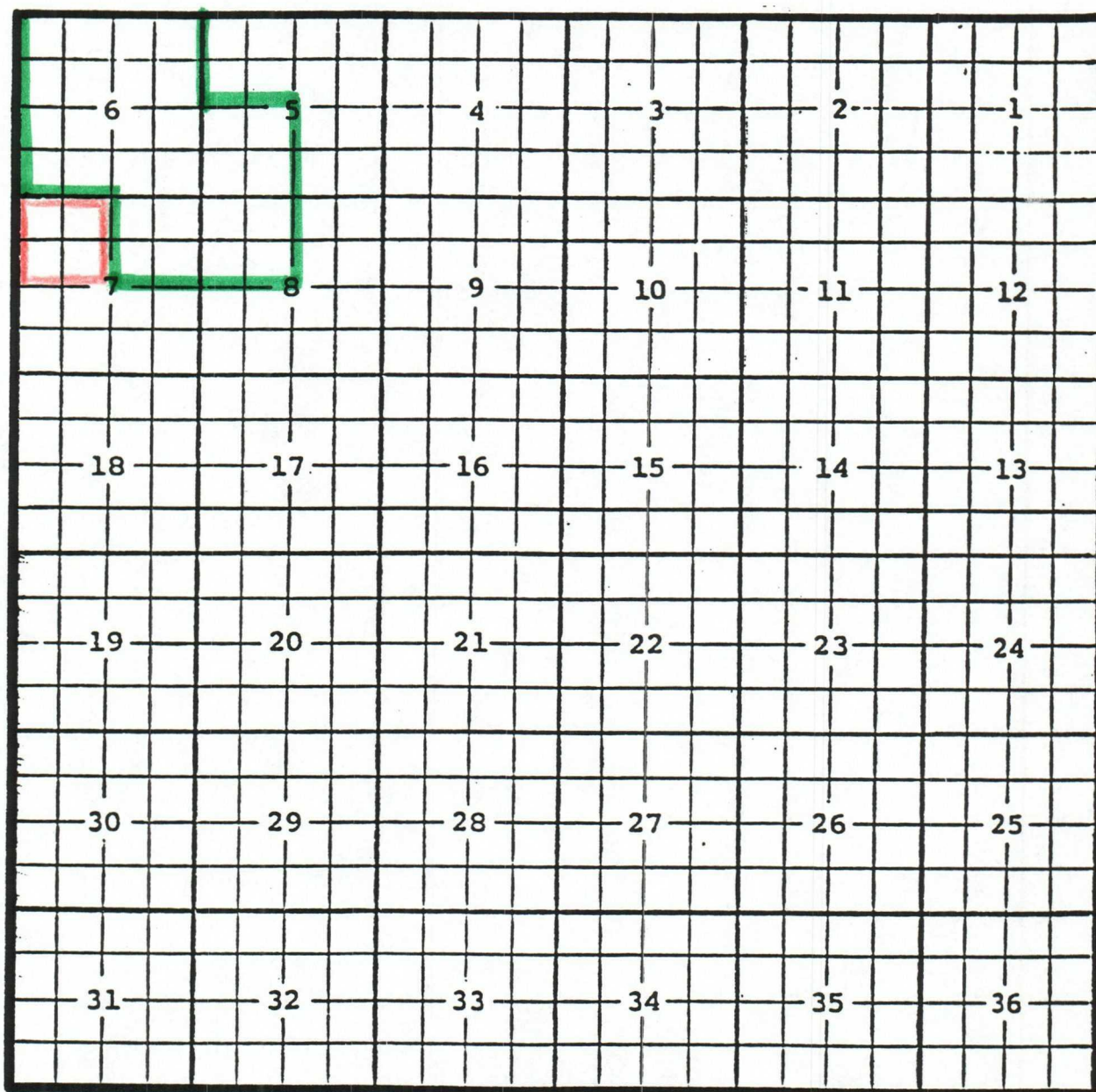
Completed 06/29/03 **in the** Delaware formation

Top of perforations: 7816'.

Eddy County, New Mexico

Sand Dunes; Delaware, South Oil Pool

TOWNSHIP 24 SOUTH, RANGE 31 EAST, NMPM



Purpose: One completed oil well capable of producing.

Pogo Producing Company, Palladium '7' Federal #5

Location: Unit F, Sec. 7, Township 24 South, Range 31 East, NMPM

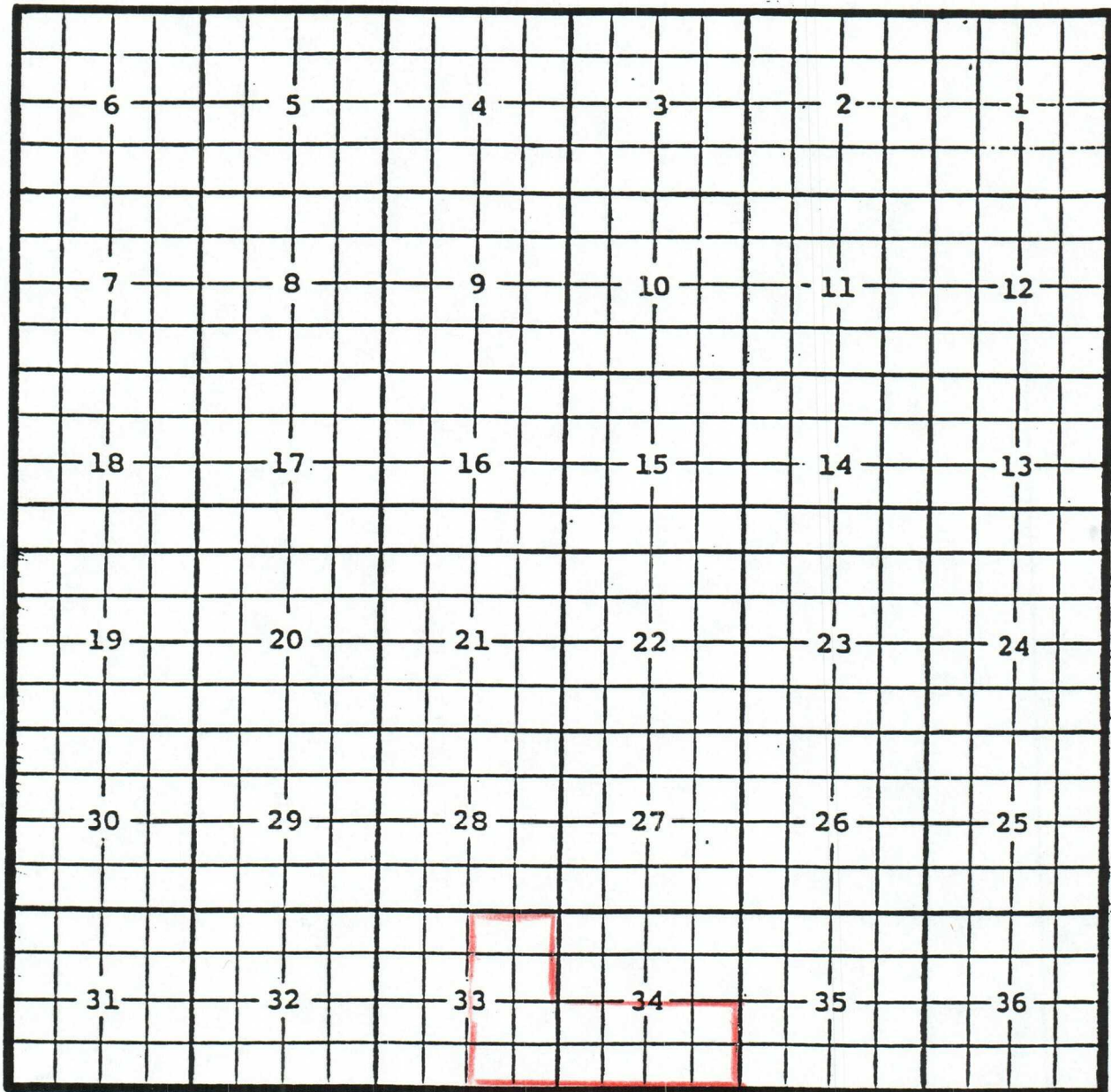
Completed 07/21/03 in the Delaware formation.

Top of perforations: 7880'.

Chaves County, New Mexico

Windmill; Morrow Pool

TOWNSHIP 14 SOUTH, RANGE 28 EAST, NMPM



Purpose: One completed gas well capable of producing.

Yates Petroleum Corporation, Ten Mile Unit #1

Location: Unit G, Sec. 33, Township 14 South, Range 28 East, NMPM

Completed 04/02/03 in the Morrow formation.

Top of perforations: 8682'.