



State of New Mexico
OIL CONSERVATION COMMISSION

From

MICHAEL E. STOGNER
PETROLEUM ENGINEER

Memo

To

Note to file

PKR00310737969

*7/29/03: Left a phone message for
Kellum to call me on this matter;*

*7/30/03: Talked w/ Kellum and told
him about H-11577 lease
expired. Will get back w/ me
on this matter*

*7/30/03: Gave copy of my affidavit to
Tom who could not find his*

P.O. BOX 2088
LAND OFFICE BUILDING
SANTA FE, NEW MEXICO 87501
505-827-5811

(over)



NEW MEXICO ENERGY, MINERALS and NATURAL RESOURCES DEPARTMENT

Bill Richardson
Governor
Joanna Prukop
Cabinet Secretary

Lori Wrotenbery
Director
Oil Conservation Division

May 21, 2003

Ms. Anne Jones
Land Department
Richardson Operating Company
501 Airport Drive, Suite 119
Farmington, New Mexico 87401

Dear Ms. Jones:

Based upon the reasons stated in your letter of May 14, 2003, and in accordance with the provisions of Division Order No. R-11812, Richardson Production Company is hereby granted a third extension of time until August 28, 2003, in which to commence drilling the well pooled by this order.

Sincerely,


LORI WROTENBERY
Division Director

fd/

cc: ✓ Case No. 12853
OCD - Aztec

RICHARDSON OPERATING COMPANY

501 AIRPORT DRIVE, SUITE 119

Phone (505) 564-8115

FARMINGTON, NM 87401

FAX (505) 564-8334

May 14, 2003

Ms. Lori Wrotenbery, Director
Oil Conservation Division
1220 South St. Frances Drive
Santa Fe, NM 87505

Re: Order No. R-11812
ROPCO 8 Well No. 3
SW/4 Sec. 8, T29N-R14W
San Juan County, New Mexico

Dear Ms. Wrotenbery:

Richardson Production Company respectfully requests a continuance for the above order for an additional 90 days past the May 28, 2003 drilling date. Richardson is experiencing difficulty obtaining pipeline ROW to transport the gas produced when the well is drilled. Richardson is pursuing several options and waiting on replies from various entities.

Should you have any questions I can be reached at (505) 564-8115.

Yours truly,



Anne Jones
Land Dept.



NEW MEXICO ENERGY, MINERALS and NATURAL RESOURCES DEPARTMENT

BILL RICHARDSON

Governor

Joanna Prukop
Cabinet Secretary

February 18, 2003

Lori Wrotenberg

Director


Oil Conservation Division

Ms. Anne Jones
Land Department
Richardson Operating Company
501 Airport Drive, Suite 119
Farmington, New Mexico 87401

Dear Ms. Jones:

Based upon the reasons stated in your letter of February 13, 2003, and in accordance with the provisions of Division Order No. R-11812, Richardson Production Company is hereby granted an additional extension of time until May 28, 2003, in which to commence drilling the well pooled by this order.

Sincerely,


LORI WROTENBERG
Division Director

fd/

cc: Case No. 12853 ✓
OCD - Aztec

RICHARDSON OPERATING COMPANY
501 AIRPORT DRIVE, SUITE 119
FARMINGTON, NM 87401

Phone (505) 564-8115

FAX (505) 564-8334

February 13, 2003

RECEIVED

FEB 18 2003

**OIL CONSERVATION
DIVISION**

Ms. Lori Wrotenbery, Director
Oil Conservation Division
1220 South St. Frances Drive
Santa Fe, NM 87505

Re: Order No. R-11812
ROPCO 8 Well No. 3
SW/4 Sec. 8, T29N-R14W
San Juan County, New Mexico

Dear Ms. Wrotenbery:

Richardson Production Company respectfully requests a continuance for the above order for an additional 90 days past the February 28, 2003 drilling date. Richardson is experiencing difficulty obtaining pipeline ROW to transport the gas produced when the well is drilled. Richardson is pursuing several options and waiting on replies from various entities.

Should you have any questions I can be reached at (505) 564-8115.

Yours truly,



Anne Jones
Land Dept.



NEW MEXICO ENERGY, MINERALS and NATURAL RESOURCES DEPARTMENT

GARY E. JOHNSON

Governor

BETTY RIVERA

Cabinet Secretary

Lori Wrotenbery

Director

Oil Conservation Division


November 12, 2002

Ms. Anne Jones
Land Department
Richardson Operating Company
501 Airport Drive, Suite 119
Farmington, New Mexico 87401

Dear Ms. Jones:

Based upon the reasons stated in your letter of November 5, 2002, and in accordance with the provisions of Division Order No. R-11812, Richardson Production Company is hereby granted an extension of time until February 28, 2003, in which to commence drilling the well pooled by this order.

Sincerely,


LORI WROTENBERY
Division Director

fd/

cc: ✓ Case No. 12853
OCD - Aztec

RICHARDSON OPERATING COMPANY
501 AIRPORT DRIVE, SUITE 119
FARMINGTON, NM 87401

Phone (505) 564-8115

FAX (505) 564-8334

November 5, 2002

RECEIVED
NOV 08 2002
OIL CONSERVATION
DIVISION

Ms. Lori Wrotenbery, Director
Oil Conservation Division
1220 South St. Frances Drive
Santa Fe, NM 87505

Re: Order No. R-11812
ROPCO 8 Well No. 2
SW/4 Sec. 8, T29N-R14W
San Juan County, New Mexico

Dear Ms. Wrotenbery:

Richardson Production Company respectfully requests a continuance for the above order for an additional 90 days past the November 30, 2002 drilling date. Richardson is experiencing difficulty obtaining pipeline ROW to transport the gas produced when the well is drilled. Richardson is pursuing several options and waiting on replies from various entities.

Should you have any questions I can be reached at (505) 564-8115.

Yours truly,


Anne Jones
Land Dept.

**STATE OF NEW MEXICO
ENERGY, MINERALS AND NATURAL RESOURCES DEPARTMENT
OIL CONSERVATION DIVISION**

**IN THE MATTER OF THE HEARING
CALLED BY THE OIL CONSERVATION
DIVISION FOR THE PURPOSE OF
CONSIDERING:**

**CASE NO. 12853
ORDER NO. R-11812**

**APPLICATION OF RICHARDSON PRODUCTION COMPANY FOR
COMPULSORY POOLING, SAN JUAN COUNTY, NEW MEXICO.**

ORDER OF THE DIVISION

BY THE DIVISION:

This case came on for hearing at 8:15 a.m. on July 11, 2002, at Santa Fe, New Mexico, before Examiner David K. Brooks.

NOW, on this 15th day of August, 2002, the Division Director, having considered the testimony, the record and the recommendations of the Examiner,

FINDS THAT:

(1) Due public notice has been given, and the Division has jurisdiction of this case and of the subject matter.

(2) Richardson Production Company, ("Applicant"), seeks an order pooling all uncommitted mineral interests from the surface to the base of the Pictured Cliffs formation underlying the S/2 of Section 8, Township 29 North, Range 14 West, NMPM, San Juan County, New Mexico, in the following manner:

The S/2, forming a standard 320-acre gas spacing and proration unit (the "320-acre Unit") for all formations or pools spaced on 320 acres within this vertical extent, which presently include, but are not necessarily limited to, the Basin-Fruitland Coal Gas Pool.

The SW/4, forming a standard 160-acre gas spacing and proration unit (the "160-acre Unit") for all formations or pools spaced on 160 acres within this vertical extent including but not necessarily limited to the Twin Mounds-Pictured Cliffs Gas Pool.

(3) The above-described units (the "Units") are to be dedicated to Applicant's proposed ROPCO 8 Well No. 3 to be drilled at a standard well location within the SW/4 SW/4 (Unit M) of Section 8, being 936 feet from the South line and 1276 feet from the West line of said section.

(4) Two or more separately owned tracts are embraced within each of the Units, and/or there are royalty interests and/or undivided interests in oil and gas minerals in one or more tracts included in each of the Units that are separately owned.

(5) Applicant is the owner of an oil and gas working interest within each of the Units. Applicant has the right to drill and proposes to drill its ROPCO 8 Well No. 3 (the "proposed well") to a common source of supply at a standard well location within the SW/4 SW/4 of Section 8.

(6) There are interest owners in each of the proposed units that have not agreed to pool their interests.

(7) To avoid the drilling of unnecessary wells, protect correlative rights, prevent waste and afford to the owner of each interest in the Units the opportunity to recover or receive without unnecessary expense its just and fair share of hydrocarbons, this application should be approved by pooling all uncommitted mineral interests, whatever they may be, within the Units.

(8) Pursuant to the request of Applicant, Richardson Operating Company should be designated the operator of the proposed well and of the Units.

(9) Any non-consenting working interest owner who does not pay its share of estimated well costs should have withheld from production its share of reasonable well costs plus an additional 156% of well costs allocated to the Fruitland Coal and an additional 200% of well costs allocated to the Pictured Cliffs or any other completion as a reasonable charge for the risk involved in drilling the well.

(10) Reasonable charges for supervision (combined fixed rates) should be fixed at \$5,000 per month while drilling and \$500 per month while producing, provided that these rates should be adjusted annually pursuant to Section III.1.A.3. of the COPAS form titled "*Accounting Procedure-Joint Operations*." The operator should be authorized to withhold from production the proportionate share of both the supervision charges and the actual expenditures required for operating the well, not in excess of what are reasonable, attributable to each non-consenting working interest.

IT IS THEREFORE ORDERED THAT:

(1) Pursuant to the application of Richardson Production Company, all uncommitted mineral interests from the surface to the base of the Pictured Cliffs formation underlying the S/2 of Section 8, Township 29 North, Range 14 West, NMPM, San Juan County, New Mexico, are hereby pooled, as follows:

- (a) The S/2, forming a standard 320-acre gas spacing and proration unit for all formations or pools spaced on 320 acres within this vertical extent, which presently include but are not necessarily limited to the Basin-Fruitland Coal pool.
- (b) The SW/4, forming a standard 160-acre gas spacing and proration unit for all formations or pools spaced on 160 acres within this vertical extent, including but not necessarily limited to the Twin Mounds-Pictured Cliffs Pool.

The Units shall be dedicated to Applicant's ROPCO 8 Well No. 3 to be drilled at a standard gas well location within the SW/4 SW/4 (Unit M) of Section 8, being 936 feet from the South line and 1276 feet from the West line of said section.

(2) The operator of the Units shall commence drilling the proposed well on or before November 30, 2002, and shall thereafter continue drilling the well with due diligence to test the Pictured Cliffs formation.

(3) In the event the operator does not commence drilling the proposed well on or before November 30, 2002, Ordering Paragraph (1) shall be of no effect, unless the operator obtains a time extension from the Division Director for good cause.

(4) Should the proposed well not be drilled to completion, or be abandoned, within 120 days after commencement thereof, the operator shall appear before the Division Director and show cause why Ordering Paragraph (1) should not be rescinded.

(5) Pursuant to the request of Applicant, Richardson Operating Company is hereby designated the operator of the proposed well and of the Units.

(6) After pooling, uncommitted working interest owners are referred to as non-consenting working interest owners. ("Uncommitted working interest owners" are owners of working interests in the Units, including unleased mineral interests, who are

not parties to an operating agreement governing the Units.) After the effective date of this order, the operator shall furnish to the Division and to each known non-consenting working interest owner in the Units an itemized schedule of estimated well costs of the proposed well.

(7) Within 30 days from the date the schedule of estimated well costs is furnished, any non-consenting working interest owner shall have the right to pay its share of estimated well costs to the operator in lieu of paying its share of reasonable well costs out of production as hereinafter provided, and any such owner who pays its share of estimated well costs as provided above shall remain liable for operating costs but shall not be liable for risk charges.

(8) The operator shall furnish to the Division and to each known non-consenting working interest owner an itemized schedule of actual well costs within 90 days following completion of the proposed well. If no objection to the actual well costs is received by the Division, and the Division has not objected within 45 days following receipt of the schedule, the actual well costs shall be deemed to be the reasonable well costs. If there is an objection to actual well costs within the 45-day period, the Division shall determine reasonable well costs after notice and hearing.

(9) Within 60 days following determination of reasonable well costs, any non-consenting working interest owner who has paid its share of estimated costs in advance as provided above shall pay to the operator its share of the amount that reasonable well costs exceed estimated well costs and shall receive from the operator its share of the amount that paid, estimated well costs exceed reasonable well costs.

(10) The operator is hereby authorized to withhold the following costs and charges from production:

- (a) the proportionate share of reasonable well costs attributable to each non-consenting working interest owner who has not paid its share of estimated well costs within 30 days from the date the schedule of estimated well costs is furnished; and
- (b) as a charge for the risk involved in drilling the well, 156% of costs attributable to the Fruitland Coal and 200% of costs attributable to the Pictured Cliffs or to any other completion.

(11) Costs of drilling the proposed well from the surface to a depth sufficient to test the Fruitland Coal formation, and costs of surface production equipment shall be allocated 50% to the Fruitland Coal formation and 50% to the Pictured Cliffs formation. Costs of drilling below that depth shall be allocated to the Pictured Cliffs formation. Down-hole costs of completion shall be allocated to the formation to which such costs are applicable. Costs allocated to the Fruitland Coal shall be charged to each non-consenting working interest owner in proportion to such owner's ownership interest in the Fruitland Coal formation, and costs allocated to the Pictured Cliffs formation shall be charged to each non-consenting working interest owner in proportion to such owner's ownership interest in the Pictured Cliffs formation. However, costs and charges allocable to a non-consenting interest owner that are to be paid out of such owner's share of production may be withheld from such owner's total share of production without regard to the allocation of production between formations.

(12) The operator shall distribute the costs and charges withheld from production, proportionately, to the parties who advanced the well costs.

(13) Reasonable charges for supervision (combined fixed rates) are hereby fixed at \$5,000 per month while drilling and \$500 per month while producing, provided that these rates shall be adjusted annually pursuant to Section III.1.A.3. of the COPAS form titled "*Accounting Procedure-Joint Operations*." The operator is authorized to withhold from production the proportionate share of both the supervision charges and the actual expenditures required for operating the well, not in excess of what are reasonable, attributable to each non-consenting working interest.

(14) Except as provided in Ordering Paragraphs (10) and (13) above, all proceeds from production from the well that are not disbursed for any reason shall be placed in escrow in San Juan County, New Mexico, to be paid to the true owner thereof upon demand and proof of ownership. The operator shall notify the Division of the name and address of the escrow agent within 30 days from the date of first deposit with the escrow agent.

(15) Any unleased mineral interest shall be considered a seven-eighths (7/8) working interest and a one-eighth (1/8) royalty interest for the purpose of allocating costs and charges under this order. Any well costs or charges that are to be paid out of production shall be withheld only from the working interests' share of production, and no costs or charges shall be withheld from production attributable to royalty interests.


(16) Should all the parties to this compulsory pooling order reach voluntary agreement subsequent to entry of this order, this order shall thereafter be of no further effect.

(17) The operator of the well and Units shall notify the Division in writing of the subsequent voluntary agreement of all parties subject to the forced pooling provisions of this order.

(18) In the event that the proposed well is completed in more than one pool, the operator shall not commingle production from the separate pools unless and until it has filed for, and obtained approval of, a down-hole commingling application pursuant to Division Rule 303.


(19) Jurisdiction of this case is retained for the entry of such further orders as the Division may deem necessary.

DONE at Santa Fe, New Mexico, on the day and year hereinabove designated.



SEAL

STATE OF NEW MEXICO
OIL CONSERVATION DIVISION


LORI WROTENBERY
Director