

T 17 S

IOC 44.40103 % W.I.
 AH 24.34898 % W.I.
 LDM 20.91966 % W.I.
 SCHLICHER 2.00000 % W.I.
 FERN CONE 6.25000 % UMI.
 EXXON 2.08033 % UMI.

IOC 33.30077 % W.I.
 AH 18.26173 % W.I.
 LDM 15.18750 % W.I.
 SCHLICHER 2.00000 % W.I.
 SHRINER'S HOSP. 6.25000 % UMI.
 ASHLAND OIL 25.00000 % UMI.

Proposed 80 acre
 Proration Unit

14

13

IOC 48.4375 % W.I.
 AH 26.5625 % W.I.
 LDM 23.0000 % W.I.
 SCHLICHER 2.0000 % W.I.

Inesco
 Lottier York
 14,742

1650'

1650'

1650'

Inesco
 Pruitt
 11,810'

1980'

IOC 47.42984 % W.I.
 AH 26.00991 % W.I.
 LDM 24.47992 % W.I.
 SCHLICHER 2.00000 % W.I.
 EXXON 2.08033 % UMI.

Inesco
 Pruitt
 660'

660'

Inesco
 Norris
 Prop. T.D
 11,800'

330'

1650'

IOC 27.089125 % W.I.
 AH 14.855330 % W.I.
 LDM 12.862965 % W.I.
 SCHLICHER 1.118520 % W.I.
 TEXACO 22.50000 % UMI.
 WARD 4.453125 % UMI.
 SABINE 2.734375 % UMI.
 REBEL 3.125000 % UMI.
 MOORE 1.562500 % UMI.
 TENNECO 2.50000 % UMI.
 VARIOUS 3.449060 % UMI.

IOC 48.4375 % W.I.
 AH 26.5625 % W.I.
 LDM 23.0000 % W.I.
 SCHLICHER 2.0000 % W.I.

Inesco
 Dougherty
 11,794'

554'

R
 37
 E

23

OFFICE EXAMINER STODNER
 C.E. CONSERVATION DIVISION

APPLICANT'S EXHIBIT NO. 1

CASE NO. 4864

SOUTH HUMBLE CITY
 STRAWN POOL
 LEA COUNTY, NEW MEXICO

Scale In Thousand Feet



5-9-83



INEXCO OIL COMPANY

1100 Milam Bldg. · Houston, Texas 77002
 713-651-3300

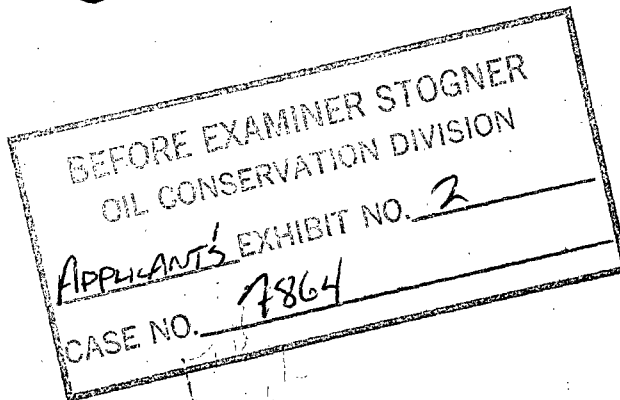


INEXCO OIL COMPANY

April 4, 1983

Richard Lyons Moore
Michael Harrison Moore
Stephen Scott Moore
404 Blank's Bldg
Midland, Texas 79701

Att: Richard Lyons Moore



Re: Inexco # 1 Norris
W/2 SW/4 Sec 13-1
Lea County, New Mexico
South Humble City

P26
RECEIPT FOR CERTIFIED

NO INSURANCE COVERAGE PROVIDED
NOT FOR INTERNATIONAL MAIL
(See Reverse)

SENT TO: Michael Moore
Richard Moore, Sr.
404 Blank's Bldg
Midland, TX 79701

CONSULT POSTMASTER FOR FEES		CERTIFIED FEE
OPTIONAL SERVICES	RETURN RECEIPT SERVICE	SPECIAL DELIVERY
		RESTRICTED DELIVERY
SHOW TO WHOM AND DATE DELIVERED		
SHOW TO WHOM, DATE AND ADDRESS OF DELIVERY		
SHOW TO WHOM, DATE AND ADDRESS OF DELIVERY WITH RESTRICTED DELIVERY		

TOTAL POSTAGE AND FEES

POSTMARK OR DATE

Dear Sir:

Inexco Oil Company hereby proposes the drilling of an 11,800 foot Strawn test at a location in the W/2 SW/4 of Section 13-T17S, R37E, Lea County, New Mexico. Dry hole costs for the well are estimated to be \$690,950.00 and total costs for a completed well approximately \$1,137,950.00.

Inexco invites your participation in the well in either of the two following manners:

1. Join in the drilling of the test well as to your pro rata share.
(AFE and Operating Agreement will be furnished upon request)
2. Grant a lease providing for 1/4 royalty and 1 year term

Our review of the S/2 Sec 13-T17S, R37E shows you to own or control an unleased mineral interest of 1.5625% or an undivided 5 acres, more or less. Your share of dry hole costs would be \$10,796.09.

Since we need to proceed with force pooling hearings for mineral owners that we have been unable to locate, we look forward to your response or alternate proposal within the next thirty (30) days.

Very truly yours,

L.J. Tacconi
L.J. Tacconi
Area Landman

LJT/bkb

10-12



INEXCO OIL COMPANY

April 4, 1983

Sabine Corporation
1200 Mercantile Bank Bldg
Dallas, Texas 75201

Att: B.L. House
Division Manager

Re: Inexco # 1 Norri
W/2 SW/4 Sec 13-
Lea County, New M
South Humble City

Gentlemen:

Inexco Oil Company hereby proposes the drilling of an 11,800 foot Strawn test at a location in the W/2 SW/4 of Section 13-T17S, R37E, Lea County, New Mexico. Dry hole costs for the well are estimated to be \$690,950.00 and total costs for a completed well approximately \$1,137,950.00.

Inexco invites your participation in the well in either of the two following manners:

1. Join in the drilling of the test well as to your pro rata share.
(AFE and Operating Agreement will be furnished upon request)
2. Grant a lease providing for 1/4 royalty and 1 year term

Our review of the S/2 Sec 13-T17S, R37E shows you to own or control an unleased mineral interest of 2.734375% or an undivided 8.75 acres, more or less. Your share of dry hole costs would be \$ 18,893.16.

Since we need to proceed with force pooling hearings for mineral owners that we have been unable to locate, we look forward to your response or alternate proposal within the next thirty (30) days.

Very truly yours,

L.J. Tacconi
L.J. Tacconi
Area Landman

LJT/bkb

RECEIPT FOR CERTIFIED MAIL

NO INSURANCE COVERAGE PROVIDED—
NOT FOR INTERNATIONAL MAIL
(See Reverse)

SENT TO
Sabine Corporation
STREET AND NO
1200 Mercantile Bank
P.O. STATE AND ZIP CODE
Dallas TX 75201

POSTAGE		\$
CONSULT POSTMASTER FOR FEES	CERTIFIED FEE	
	SPECIAL DELIVERY	
	RESTRICTED DELIVERY	
	OPTIONAL SERVICES	
	RETURN RECEIPT SERVICE	
	SHOW TO WHOM AND DATE DELIVERED	
	SHOW TO WHOM DATE AND ADDRESS OF DELIVERY	
	SHOW TO WHOM AND DATE DELIVERED WITH RESTRICTED DELIVERY	
	SHOW TO WHOM, DATE AND ADDRESS OF DELIVERY WITH RESTRICTED DELIVERY	

TOTAL POSTAGE AND FEES \$

POSTMARK OR DATE

PS Form 3800, April 1976

1012



INEXCO OIL COMPANY

April 4, 1983

Texaco, Inc.
P.O. Box 3109
Midland, Texas 79701

Att: Gary Cox
Land Department

Re: Inexco # 1 N
W/2 SW/4 Sec
Lea County,
South Humble

Gentlemen:

Inexco Oil Company hereby proposes the drilling of an 11,800 foot Strawn test at a location in the W/2 SW/4 of Section 13-T17S, R37E, Lea County, New Mexico. Dry hole costs for the well are estimated to be \$690,950.00 and total costs for a completed well approximately \$1,137,950.00.

Inexco invites your participation in the well in either of the two following manners:

1. Join in the drilling of the test well as to your pro rata share.
(AFE and Operating Agreement will be furnished upon request)
2. Grant a lease providing for 1/4 royalty and 1 year term

Our review of the S/2 Sec 13-T17S, R37E shows you to own or control an unleased mineral interest of 22.5 % or an undivided 72 acres, more or less. Your share of dry hole costs would be \$155,463.75.

Since we need to proceed with force pooling hearings for mineral owners that we have been unable to locate, we look forward to your response or alternate proposal within the next thirty (30) days.

Very truly yours,

L.J. Tacconi
L.J. Tacconi
Area Landman

LJT/bkb

126 00050
RECEIPT FOR CERTIFIED MAIL

NO INSURANCE COVERAGE PROVIDED—
NOT FOR INTERNATIONAL MAIL
(See Reverse)

SENT TO		Texaco, Inc	
STREET AND NO.		P.O. Box 3109	
CITY, STATE AND ZIP CODE		Midland Tx	
POSTAGE		\$	
CONSULT POSTMASTER FOR FEES	CERTIFIED OFFEE	\$	
	SPECIAL DELIVERY	\$	
	RESTRICTED DELIVERY	\$	
	OPTIONAL SERVICES	\$	
RETURN RECEIPT SERVICE	SHOW TO WHOM, DATE AND ADDRESS OF DELIVERY	\$	
	SHOW TO WHOM, DATE AND ADDRESS OF DELIVERY WITH RESTRICTED DELIVERY	\$	
TOTAL POSTAGE AND FEES		\$	
POSTMARK OR DATE			

PS Form 3800, Apr. 1974



INEXCO OIL COMPANY

April 4, 1983

Rebel Oil Company
603 Seca Dr
Hobbs, New Mexico 88240

Att: Ellie Spear

Re: Inexco # 1 Norr
W/2 SW/4 Sec 13
Lea County, New
South Humble Co

Gentlemen:

Inexco Oil Company hereby proposes the drilling of an 1
test at a location in the W/2 SW/4 of Section 13-T17S, R37E, Lea County,
New Mexico. Dry hole costs for the well are estimated to be \$690,950.00
and total costs for a completed well approximately \$1,137,950.00.

Inexco invites your participation in the well in either of the two
following manners:

1. Join in the drilling of the test well as to your pro rata share.
(AFE and Operating Agreement will be furnished upon request)
2. Grant a lease providing for 1/4 royalty and 1 year term

Our review of the S/2 Sec 13-T17S, R37E shows you to own or control an
unleased mineral interest of 3.125 % or an undivided 10
acres, more or less. Your share of dry hole costs would be \$21,592.19.

Since we need to proceed with force pooling hearings for mineral owners that we
have been unable to locate, we look forward to your response or alternate
proposal within the next thirty (30) days.

Very truly yours,

L. Q. Tacconi
L. Q. Tacconi
Area Landman

LJT/bkb

120
RECEIPT FOR CERTIFIED MAIL

NO INSURANCE COVERAGE PROVIDED--
NOT FOR INTERNATIONAL MAIL
(See Reverse)

TO		Rebel Oil Comp	
STREET ADDRESS		603 Seca Dr	
CITY, STATE AND ZIP CODE		Hobbs, NM 88240	
POSTAGE			
CONSULT POSTMASTER FOR FEES	CERTIFIED FEE		
	SPECIAL DELIVERY		
	RESTRICTED DELIVERY		
	OPTIONAL SERVICES		
RETURN RECEIPT SERVICE	SHOW TO WHOM AND DATE DELIVERED		
	SHOW TO WHOM AND DATE DELIVERED WITH RESTRICTED DELIVERY		
	SHOW TO WHOM AND DATE DELIVERED WITH RESTRICTED DELIVERY		
	SHOW TO WHOM AND DATE DELIVERED WITH RESTRICTED DELIVERY		
TOTAL POSTAGE AND FEES		\$	
POSTMARK OR DATE			

PS Form 3800, April 1976



INEXCO OIL COMPANY

April 4, 1983

Kirby Exploration Company
P.O. Box 1745
Houston, Texas 77001

Att: Chuck Menninger

Re: Inexco # 1 Norris 1
W/2 SW/4 Sec 13-T1
Lea County, New Mexico
South Humble City

Gentlemen:

Inexco Oil Company hereby proposes the drilling of an 11,800-foot screen test at a location in the W/2 SW/4 of Section 13-T17S, R37E, Lea County, New Mexico. Dry hole costs for the well are estimated to be \$690,950.00 and total costs for a completed well approximately \$1,137,950.00.

Inexco invites your participation in the well in either of the two following manners:

1. Join in the drilling of the test well as to your pro rata share.
(AFE and Operating Agreement will be furnished upon request)
2. Grant a lease providing for 1/4 royalty and 1 year term

Our review of the S/2 Sec 13-T17S, R37E shows you to own or control an unleased mineral interest of 4.453125% or an undivided 14.25 acres, more or less. Your share of dry hole costs would be \$ 30,768.88.

Since we need to proceed with force pooling hearings for mineral owners that we have been unable to locate, we look forward to your response or alternate proposal within the next thirty (30) days.

Very truly yours,

L.J. Tacconi
L.J. Tacconi
Area Landman

LJT/bkb

RECEIPT FOR CERTIFIED MAIL

NO INSURANCE COVERAGE PROVIDED
NOT FOR INTERNATIONAL MAIL
(See Reverse)

SENT TO
Kirby Exploration
P.O. Box 1745
Houston, Texas 77001

POSTAGE		CERTIFIED FEE	
CONSULT POSTMASTER FOR FEES		SPECIAL DELIVERY	
OPTIONAL SERVICE		RESTRICTED DELIVERY	
RETURN RECEIPT SERVICE		SIGNATURE AND DATE	
		ADDRESS OF DELIVERY	
		SIGNATURE AND DATE	
		ADDRESS OF DELIVERY WITH RESTRICTED DELIVERY	

TOTAL POSTAGE AND FEES
POSTMARK OR DATE

PS Form 3822, Apr. 1976



INEXCO OIL COMPANY

April 11, 1983

Estate of Charles Loveless & Nadine P. Loveless
714 Petroleum Bldg
Roswell, NM 88201

Att: Nadine P. Loveless

Re: Norris # 1 Well
W/2 SW/4 Sec 13
Lea County, N
South Humble C

Gentlemen:

Inexco Oil Company hereby proposes the drilling of an 11,800 foot Strawn Test in the W/2 SW/4 Sec 13-T17S, R37E, Lea County, New Mexico. Our AFE has been enclosed for your review, execution and return per the terms of our Operating Agreement.

Please note that several owners will have to be force pooled in that we have been unable to locate them. Tentative hearing date for this action will be May 11, 1983. Other owners owning an unleased mineral interest under the drillsite proration unit have been invited to join in the drilling or lease. Copies of these letters are enclosed for your files.

Time is of the essence and your prompt attention to the matter is appreciated.

Very truly yours,

L. J. Tacconi
L. J. Tacconi
Area Landman

LJT/bkb

Enclosure

P26

RECEIPT FOR CERTIFIED

NO INSURANCE COVERAGE PROVIDED
NOT FOR INTERNATIONAL MAIL
(See Reverse)

TO: *Loveless E.*
FROM: *7/4 Petroleum*
POSTAGE AND ZIP CODE: *Roswell, NM 88201*

CONSULT POSTMASTER FOR FEES	SPECIAL DELIVERY	
	RESTRICTED DELIVERY	
OPTIONAL SERVICES	RETURN RECEIPT SERVICE	SHOW TO WHOM AND DATE DELIVERED
	REGISTERED MAIL	SHOW RETURN DATE AND ADDRESS OF SENDER
	REGISTERED MAIL WITH RETURN RECEIPT SERVICE	SHOW TO WHOM AND DATE DELIVERED WITH RESTRICTED DELIVERY
	REGISTERED MAIL WITH RETURN RECEIPT SERVICE AND RESTRICTED DELIVERY	SHOW TO WHOM DATE AND ADDRESS OF DELIVERY WITH RESTRICTED DELIVERY

TOTAL POSTAGE AND FEES
POSTMARK OR DATE

PS Form 3800, Apr. 1974



INEXO OIL COMPANY

April 11, 1983

Collin McMillin
714 Petroleum Bldg
Roswell, NM 88201

Re: Norris # 1 Well
W/2 SW/4 Sec 13
Lea County, Ne
South Humble Ci


Gentlemen:

Inexo Oil Company hereby proposes the drilling of an 11,800 foot Strawn Test in the W/2 SW/4 Sec 13-T17S,R37E, Lea County, New Mexico. Our AFE has been enclosed for your review, execution and return per the terms of our Operating Agreement.

Please note that several owners will have to be force pooled in that we have been unable to locate them. Tentative hearing date for this action will be May 11, 1983. Other owners owning an unleased mineral interest under the drillsite proration unit have been invited to join in the drilling or lease. Copies of these letters are enclosed for your files.

Time is of the essence and your prompt attention to the matter is appreciated.

Very truly yours,


E.J. Tacconi
Area Landman

LJT/bkb

Enclosure

P26

RECEIPT FOR CERTIFICATE

NO INSURANCE COVERAGE FOR
NOT FOR INTERNATIONAL
(See Reverse)

SENT
COLIN McI
STREET AND NO.
714 Petroleum
PO BOX 176 AND ZIP CODE
Roswell, NM

POSTAGE	
OPTIONAL SERVICES	<input type="checkbox"/> SPECIAL DELIVERY <input type="checkbox"/> RESTRICTED DELIVERY <input type="checkbox"/> SHOW TO WHOM AND DATE DELIVERED <input type="checkbox"/> SHOW TO WHOM DATE AND ADDRESS OF DELIVERY <input type="checkbox"/> SHOW TO WHOM AND DATE DELIVERED WITH RESTRICTED DELIVERY <input type="checkbox"/> SHOW TO WHOM DATE AND ADDRESS OF DELIVERY WITH RESTRICTED DELIVERY
TOTAL POSTAGE AND FEES	
POSTMARK OR DATE	

PS Form 3800, Apr. 1974



INEXCO OIL COMPANY

April 11, 1983

David Petroleum Company
714 Petroleum Bldg
Roswell, NM 88201

Att: Ed David

Re: Norris # 1 Well
W/2 SW/4 Sec
Lea County, NM
South Humble

Gentlemen:

Inexco Oil Company hereby proposes the drilling of an 11,800 foot Strawn Test in the W/2 SW/4 Sec 13-T17S, R37E, Lea County, New Mexico. Our AFE has been enclosed for your review, execution and return per the terms of our Operating Agreement.

Please note that several owners will have to be force pooled in that we have been unable to locate them. Tentative hearing date for this action will be May 11, 1983. Other owners owning an unleased mineral interest under the drillsite proration unit have been invited to join in the drilling or lease. Copies of these letters are enclosed for your files.

Time is of the essence and your prompt attention to the matter is appreciated.

Very truly yours,

L. J. Tacconi
L. J. Tacconi
Area Landman

LJT/bkb

Enclosure

RECEIPT FOR CERTIFIED MAIL

NO INSURANCE COVERAGE PROVIDED—
NOT FOR INTERNATIONAL MAIL
(See Reverse)

SENT TO		Ed David	
STREET ADDRESS		714 Petroleum Bldg	
CITY, STATE AND ZIP CODE		Roswell, NM	
POSTAGE		\$	
CONSULT POSTMASTER FOR FEES	CERTIFIED MAIL		
	SPECIAL DELIVERY		
	RESTRICTED DELIVERY		
	OPTIONAL SERVICES		
RETURN RECEIPT SERVICE	SHOW TO WHOM AND DATE DELIVERED		
	SHOW TO WHOM DATE AND ADDRESS OF DELIVERY		
	SHOW TO WHOM AND DATE DELIVERED WITH RESTRICTED DELIVERY		
	SHOW TO WHOM DATE AND ADDRESS OF DELIVERY WITH RESTRICTED DELIVERY		
TOTAL POSTAGE AND FEES		\$	
POSTMARK OR DATE			

PS Form 3800, April 1982



INEXCO OIL COMPANY

April 11, 1983

Fred Schlicher
P.O. Box 606
Roswell, NM 88201

Re: Norris # 1 Well
W/2 SW/4 Sec 1
Lea County, N
South Humble C

Gentlemen:

Inexco Oil Company hereby proposes the drilling of an 11,800 foot Strawn Test in the W/2 SW/4 Sec 13-T17S, R37E, Lea County, New Mexico. Our AFE has been enclosed for your review, execution and return per the terms of our Operating Agreement.

Please note that several owners will have to be force pooled in that we have been unable to locate them. Tentative hearing date for this action will be May 11, 1983. Other owners owning an unleased mineral interest under the drillsite proration unit have been invited to join in the drilling or lease. Copies of these letters are enclosed for your files.

Time is of the essence and your prompt attention to the matter is appreciated.

Very truly yours,

L. J. Tacconi
L. J. Tacconi
Area Landman

LJT/bkb

Enclosure

P26

RECEIPT FOR CERTIFICATE OF INSURANCE COVERAGE PROVIDED FOR INTERNATIONAL MAIL (See Reverse)

SENT TO
STREET AND NO.
P.O. BOX 606
STATE AND ZIP CODE
Roswell, NM 88201

POSTAGE
DEFERRED FEE
SPECIAL DELIVERY
RESTRICTED DELIVERY
SHOW TO WHOM AND DATE DELIVERED
SHOW TO WHOM DATE AND ADDRESS OF DELIVERY
SHOW TO WHOM AND DATE DELIVERED WITH RESTRICTED DELIVERY
SHOW TO WHOM DATE AND ADDRESS OF DELIVERY WITH RESTRICTED DELIVERY

TOTAL POSTAGE AND FEES
POSTMARK OR DATE

PS Form 3800, Apr. 1976



INEXCO OIL COMPANY

April 11, 1983

AH 1980 Program, Inc.
P.O. Box 2040
Tulsa, Oklahoma 74102

Att: R.W. Mullins
Manager Joint Ventures, U.S. Production

Re: Norris # 1 Well
W/2 SW/4 Sec 1
Lea County, NM
South Humble

Gentlemen:

Inexco Oil Company hereby proposes the drilling of an 11,800 foot Strawn Test in the W/2 SW/4 Sec 13-T17S, R37E, Lea County, New Mexico. Our AFE has been enclosed for your review, execution and return per the terms of our Operating Agreement.

Please note that several owners will have to be force pooled in that we have been unable to locate them. Tentative hearing date for this action will be May 11, 1983. Other owners owning an unleased mineral interest under the drillsite proration unit have been invited to join in the drilling or lease. Copies of these letters are enclosed for your files.

Time is of the essence and your prompt attention to the matter is appreciated.

Very truly yours,

L. Tacconi
L. Tacconi
Lea Landman

LJT/bkb

Enclosure

RECEIPT FOR CERTIFIED

NO INSURANCE COVERAGE PROVIDED
NOT FOR INTERNATIONAL MAIL
(See Reverse)

SENT TO
AH 1980 PROGRA
STREET AND NO
P.O. Box 2040
CITY, STATE AND ZIP CODE
Tulsa, Oklahoma

CONSULT POSTMASTER FOR FEES	POSTAGE		\$
	CERTIFIED FEE		
	SPECIAL DELIVERY		
	RESTRICTED DELIVERY		
OPTIONAL SERVICES	RETURN RECEIPT SERVICE	SHOW TO WHOM AND DATE DELIVERED	
		SHOW TO WHOM, DATE AND ADDRESS OF DELIVERY	
		SHOW TO WHOM AND DATE DELIVERED WITH RESTRICTED DELIVERY	
		SHOW TO WHOM, DATE AND ADDRESS OF DELIVERY WITH RESTRICTED DELIVERY	

TOTAL POSTAGE AND FEES \$

POSTMARK OR DATE

PS Form 3827, Apr. 1976

INEXCO OIL COMPANY

AUTHORIZATION FOR EXPENDITURE

AFE No. (Inexco Property No.) _____
 Prospect Humble City
 Well Name and Number Inexco #1 Norris
 Estimated Days to Drill 45
 Estimated Days to Complete 10

Location: 1830' FSL & 660' FWL
of Sec. 13, T17S, R37E
Lea County, New Mexico

	SANDS	AND	DEPTH
OBJECTIVES	<u>San Andres</u>		<u>5,320'</u>
	<u>Glorieta</u>		<u>7,085'</u>
	<u>Abo</u>		<u>9,850'</u>
	<u>Strawn</u>		<u>11,125'</u>

Est. T.D. 11,800'
 Est. Spud _____
 AFE Prepared March 25, 1983
 By: Wyndell R. Caviness

(X) Drill

() Workover Same Zone

() Recomplete in New Zone

DESCRIPTION	ESTIMATED COSTS		ACTUAL COST
	DRILLING	COMPLETION	
INTANGIBLE COSTS (321)			
01 Access and Location Costs	35,000		
02 Move-in, Rig-up, Rig-down, Move-out	12,000		
Contract Drilling			
03 Footage _____ ft. at \$ _____ ft.			
04 Daywork <u>50</u> days at \$ <u>4,575</u> day with fuel	228,750		
05 Completion Unit <u>10</u> days at \$ <u>1,550</u> day		15,500	
06 Fuel, Power, Water and Water Lines	6,000	1,000	
07 Bits, Reamers and Stabilizers	45,000	1,000	
08 Equipment Rental	20,000	2,000	
09 Cementing and Squeezing			
Conductor Casing	4,000		
Surface Casing	17,500		
Intermediate Casing		12,000	
Production Casing			
Liner			
Other			
10 Drilling Mud and Chemicals	60,000	4,000	
10 Mud Logger			
11 Logging, Coring and Testing			
Cores <u>30</u> SWC's	4,000		
DST's <u>2</u>	10,000		
Logs <u>Dual Induction/GR - Intermediate Csg to TD</u>	16,000		
<u>CNL/Density/GR/Caliper</u>	16,000		
<u>GR/CBL</u>		6,000	
12 Perforating and wireline work		7,500	
Acidizing and Fracturing		11,000	
13 Labor and Supervision	20,000	6,000	
13 Contract Labor	10,000	5,000	
14 Drilling Overhead	58,000		
15 Transportation and hauling	8,000	7,000	
16 Sales Tax	10,000	1,000	
17 Other Miscellaneous Intangible Costs <u>testing packers, Loomis, etc.</u>	10,000	15,000	
18 Losses, Damages and Abandonment	15,000		
19 Fishing Tool Expense and/or Directional Drilling			
20 Dry Hole Contributions			
22 Well Control Insurance			
TOTAL INTANGIBLE	\$ 699,250	\$ 605,250	\$ 94,000

DESCRIPTION

TANGIBLE COSTS (313/314):

Conductor Csg.	_____	ft. of _____	at _____	/ft
Surface Csg.	450	ft. of 13-3/8"	at _____	/ft
Intermediate Csg.	4,800	ft. of 8-5/8"	at _____	/ft
Liner	_____	ft. of _____	at _____	/ft
Liner	_____	ft. of _____	at _____	/ft
Tieback	_____	ft. of _____	at _____	/ft
Production Csg.	11,800	ft. of 5-1/2"	at _____	/ft
Tubing	11,800	ft. of 2-3/8"	at _____	/ft

Installation Costs and Non-Controllable Well Equipment	
Casing Head Assembly	
Tubing Head Assembly ...and tree.....	
Pumping Unit	
Prime Mover	
Storage Tanks	
Separator	
Dehydrator	
Heater - Treater	
LACT Unit	
LTX or Production Unit	
Line Pipe	
Gas Recorders	
Installation Costs and Non-Controllable Lease Equipment	

TOTAL TANGIBLE

\$ 438,700	\$ 85,700	\$ 353,000	\$
\$ 1,137,950	\$ 690,950	\$ 447,000	\$

TOTAL WELL

\$ 1,137,950	\$ 690,950	\$ 447,000	\$
--------------	------------	------------	----

It is recognized that the amounts herein are estimates only and approval of this authorization shall extend to the actual costs incurred in conducting the operation specified, whether more or less than that herein set out.

OWNERSHIP APPROVALS:

INEXCO OIL COMPANY	Interest:	\$
Texaco	30.116468%	342,710.34
Amerada Hess	22.500000%	256,038.75
David Petroleum	16.515485%	187,937.95
McMillan	5.828995%	66,331.05
Kirby	4.857496%	55,275.88
Rebel Oil Company	4.453125%	50,674.34
Loveless	3.125000%	35,560.94
Sabine Corporation	2.857496%	32,516.88
Fred Schlicher	2.734375%	31,115.82
Stephen Scott Moore	2.000000%	22,759.00
Richard Lyons Moore	0.520834%	5,926.83
Michell Harrison	0.520833%	5,926.82
	0.520833%	5,926.82

Authorized Signature: Lordanick Date: 4-11-83

NOTE: Unleased unable to locate 3.449060%

WELL PROGNOSIS

☐ Exploratory ☒ Development

Prospect/Field: Humble City Lease #
Well Name & No. Morris No. 1
State or Province New Mexico
County or Parish Lea County
Location N/2, S1/4 Sec. 13 Twp. 17S Rge. 37E
660' FWL & 1830' FSL
Proposed T.D. & Objective Formation 11,300'
Elevation Gr. Kb

Date March 22, 1983

GEOLOGICAL REQUIREMENTS

SAMPLE PROGRAM

10' samples surf. csg. to 11,800'
samples to
samples to
samples to
Samples to
Samples to other partners

LOGGING PROGRAM

IES to
Dual Induction 4700' to TD
BHC Acoustic to
BHC Density 4700' to TD
Laterolog J to
Microlaterolog to
SNP to
Gamma Ray Neutron 4700' to TD
Dipmeter to
Other to

CORING PROGRAM

DST PROGRAM 2 DSTSIDE WALL SAMPLING PROGRAM 30

Mud Logger Required: Yes No X
Type

Geologist: From to
Company Geologist

Prepared by Date 2-22-83
(Geological) Joel Carlisle

Formation Tops

Depth

San Andres	5320'
Clorieta	7085'
Base Lower Clearfork	8480'
Abo	9850'
Strawn	11125'

Co-owners and Participants

Kirby	4.463125%
AH 1980 Program, Inc.	16.515485%
Inexco	30.116468%
Loveless	2.857496%
David Petroleum	5.828995%
McMillan	4.857496%
Fred Schlicher	2.000000%
Texaco	22.500000%
Sabine Corporation	2.734375%
Rebel Oil Company	3.125000%
Richard Lyons Moore	.520633%
Michell Harrison	.520833%
Stephen Scott Moore	.520834%

Unleased unable to locate 3.449060%

DRILLING PROGRAM

HOLE SIZE		CASING PROGRAM			
		Size	Weight	Depth	Cement
17-1/2	to 450	13-3/8	48.0	450	W/ to be det. sax
11	to 4,800	8-5/8	24.0	4,800	W/ to be det. sax
7-7/8	to 11,800	5-1/2	17.0	11,800	W/ to be det. sax
	to				W/ sax
	to				W/ sax
	to				W/ sax
	to				W/ sax
	to				W/ sax
	to				W/ sax
	to				W/ sax

MUD PROGRAM

Type	Depth		Characteristics				
	From	To	Wt.	Vis.	% CIL	W.L.	
Spud Mud	0	450	8.8	30	---	---	
Fresh Water	450	2,000	9.0	30	---	---	
Brine Water	2,000	4,800	9.0-10.4	30	---	---	
Fresh Water	4,800	9,500	8.4-8.6	30	3-5%	N/C	
ex Low Solids	9,500	11,800	8.6-9.0	35	3-5%	+10	

Engr. Portion Prepared by Wyndell R. Caviness Date March 25, 1983Approved: Land Date Exploration Date

REQUEST FOR FUNDS

Production

BUDGET

(Exploitation/Production)

PROSPECT No.: NM-181

3rd QUARTER, 1983 FUNDS

FIELD South Humble City Strawn

PROPOSED EXPENDITURE FOR development well, #1 Norris, to be drilled
to 11,800' to test the Strawn formation, 1830' FSL and 660' FWL, Section
13, T17S-R37E, Lea County, New Mexico.

	<u>GROSS \$</u>	<u>INEXCO 48.4375 % SHARE</u>
PROPOSED EXPENDITURE	<u>\$1,137,950</u>	<u>\$551,194.53</u>

ECONOMIC ANALYSIS SUMMARY

R & A CLASSIFICATION: Exploitation
EXPLORATION, EXPLOITATION, WORKOVER, OTHER
 FIELD/PROSPECT: South Humble City Strawn NUMBER: NM-181
 WELL NAME: Inexco #1 Norris TYPE: oil and gas
OIL, GAS, COND.
 WELL LOCATION: 1830' FSL & 660' FWL Sec. 13, T17S-R37E
 COUNTY/PARISH: Lea County STATE: New Mexico
 OBJECTIVE: Strawn DEPTH: 11,800'
 INEXCO WORKING INTEREST: 75 % REVENUE INTEREST: 60 %

RESERVE ESTIMATE(8/8rh)

Formation	Acres	Net Acre Feet	G.I.P./NAF MCF	OIP/NAF STB.	REC. EFF. %	Reserves	
						STB.	MCF.
Strawn	160		8,000,000	1,920,000	15%	288,000	341,000

PRODUCT PRICES: OIL/COND. - 30.00 \$/Bbl., GAS - 3.00 \$/MCF.
 LESS: ROYALTY at 20 % 6.00 \$/Bbl. .64 \$/MCF.
 STATE TAX (1) at 8 % 2.40 \$/Bbl. .24 \$/MCF.
 WINDFALL PROFIT (2) at 30-20X30 % 3.00 \$/Bbl. \$/MCF.
 NET VALUE - 18.60 \$/Bbl. 2.16 \$/MCF.
 PROJECT GROSS INCOME: OIL/COND. - \$ 5,356,800
 GAS - \$ 736,560

TOTAL INCOME \$ 6,093,360
225,000

OPERATING EXPENSE: 15 YRS. at 15,000 \$/YR. = \$

PROJECT NET INCOME \$ 5,868,360

PROJECT INVESTMENT: WELL(S) - 1,137,950
 WORKOVER -
 OTHER -

TOTAL INVESTMENT: \$ 1,137,950

PROFIT INDICATORS: PAYOUT - .41 YRS.
 NTIR (3) - 4.2
 RATE OF RETURN - %

INEXCO NET: RESERVES (4) 172,800 STB. 204,600 MCF
 INCOME (5) - \$ 3,656,016
 INVESTMENT - \$ 853,462.50

REMARKS: Payout based on 386 BOPD and 200 MCFPD

PREPARED BY: P.K. Sloope DATE: April 1, 1983

- (1) ROYALTY INTEREST PAY THEIR SHAR OF STATE TAX (PRICE * 1 - ROYALTY * STATE TAX RATE).
 (2) TAX RATES ON WINDFALL PROFITS ARE: 30%-NEWLY DISCOVERED; 60%-STRIPPER WELLS; 70%-ANY PROPERTY WHICH PRODUCED DURING 1978.
 (3) NUMBER OF TIMES INVESTMENT RETURNED.
 (4) INX REVENUE INTEREST * 8/8rh RESERVES.
 (5) INX WORKING INTEREST * PROJECT NET INCOME



INEXCO OIL COMPANY

April 27, 1983

Robert Luther Neal
117 North Monroe
San Angelo, Texas

P 404 960-502
RECEIPT FOR CERTIFIED MAIL

NO INSURANCE COVERAGE PROVIDED—
NOT FOR INTERNATIONAL MAIL

(See Reverse)

Sent to Robert L. Neal	
Street and No. 117 North Monroe	
P.O. Station and ZIP Code San Angelo TX	
Postage	\$

Re: Application for Unorthodox Drilling
Permit-Exception to Special Pool Rules
South Humble City Strawn Pool (NM 181)
Lea County, New Mexico
Force Pooling Action

Gentlemen:

Inexco Oil Company and its partners, LDM Associates, Fred J. Schlicher and AH 1980 Program, Inc. have proposed the drilling of an 11,800 foot Strawn test at a location 330' FWL and 1650' FSL of Sec 13-T17S, R37E, Lea County, New Mexico. Dry hole costs for the well are estimated to be \$690,950.00 and total costs for a completed well approximately \$1,137,950.00.

We invite your participation in the well in either of the two following manners:

1. Join in the drilling of the test well as to your pro rata share (AFE and Operating Agreement will be furnished upon request)
2. Grant a lease covering the S/2 Sec 13-T17S, R37E providing for 1/4 royalty and 1 year term

Our review of the S/2 of Section 13-T17S, R 37E shows you to own or control an unleased mineral interest of .035624 % or an undivided .11 acres, more or less. Your share of the costs for a dry hole would be \$246.14.

On May 11, 1983 force pooling proceedings will be heard by the New Mexico Oil Conservation Division in Santa Fe, New Mexico for those people who have either not joined or we are unable to locate.

Also at the hearing our application for permit for unorthodox location will be reviewed. We ask your waiver to objection to unorthodox location.

Very truly yours,


L.J. Tacconi
Area Landman

LJT/bkb



INEXCO OIL COMPANY

April 27, 1983

Jessie Frances Neal
520 South Chapparel
Corpus Christi, Texas

P 404 960-507
RECEIPT FOR CERTIFIED MAIL

NO INSURANCE COVERAGE PROVIDED—
NOT FOR INTERNATIONAL MAIL

(See Reverse)

Sent to	
Jessie Frances Neal	
Street and No.	
520 South Chapparel	
P.O., State and ZIP Code	
Corpus Christi	
Postage	\$
Certified Fee	

Re: Application for Unorthodox Drilling
Permit-Exception to Special Pool Rules
South Humble City Strawn Pool (NM 181)
Lea County, New Mexico
Force Pooling Action

Gentlemen:

Inexco Oil Company and its partners, LDM Associates, Fred J. Schlicher and AH 1980 Program, Inc. have proposed the drilling of an 11,800 foot Strawn test at a location 330' FWL and 1650' FSL of Sec 13-T17S, R37E, Lea County, New Mexico. Dry hole costs for the well are estimated to be \$690,950.00 and total costs for a completed well approximately \$1,137,950.00.

We invite your participation in the well in either of the two following manners:

1. Join in the drilling of the test well as to your pro rata share (AFE and Operating Agreement will be furnished upon request)
2. Grant a lease covering the S/2 Sec 13-T17S, R37E providing for 1/4 royalty and 1 year term

Our review of the S/2 of Section 13-T17S, R 37E shows you to own or control an unleased mineral interest of .035624 % or an undivided .11 acres, more or less. Your share of the costs for a dry hole would be \$246.14.

On May 11, 1983 force pooling proceedings will be heard by the New Mexico Oil Conservation Division in Santa Fe, New Mexico for those people who have either not joined or we are unable to locate.

Also at the hearing our application for permit for unorthodox location will be reviewed. We ask your waiver to objection to unorthodox location.

Very truly yours,


L. J. Tacconi
Area Landman

LJT/bkb



INEXCO OIL COMPANY
April 27, 1983

Mary H. Griffith
c/o First National Bank in Dallas
P.O. Box 6031
Dallas, Texas 75202

CP 404 900-522
RECEIPT FOR CERTIFIED MAIL

NO INSURANCE COVERAGE PROVIDED--
NOT FOR INTERNATIONAL MAIL

(See Reverse)

Mary Griffith	
c/o 1st Natl Bank	
P.O. Box 6031 in Dallas	
Dallas TX	\$

Re: Application for Unorthodox Drilling
Permit-Exception to Special Pool Rules
South Humble City Strawn Pool (NM 181)
Lea County, New Mexico
Force Pooling Action

Gentlemen:

Inexco Oil Company and its partners, LDM Associates, Fred J. Schlicher and AH 1980 Program, Inc. have proposed the drilling of an 11,800 foot Strawn test at a location 330' FWL and 1650' FSL of Sec 13-T17S, R37E, Lea County, New Mexico. Dry hole costs for the well are estimated to be \$690,950.00 and total costs for a completed well approximately \$1,137,950.00.

We invite your participation in the well in either of the two following manners:


1. Join in the drilling of the test well as to your pro rata share (AFE and Operating Agreement will be furnished upon request)
2. Grant a lease covering the S/2 Sec 13-T17S, R37E providing for 1/4 royalty and 1 year term

Our review of the S/2 of Section 13-T17S, R 37E shows you to own or control an unleased mineral interest of .136798 % or an undivided 144 acres, more or less. Your share of the costs for a dry hole would be \$945.21.

On May 11, 1983 force pooling proceedings will be heard by the New Mexico Oil Conservation Division in Santa Fe, New Mexico for those people who have either not joined or we are unable to locate.

Also at the hearing our application for permit for unorthodox location will be reviewed. We ask your waiver to objection to unorthodox location.

Very truly yours,


L.J. Tacconi
Area Landman

LJT/bkb



INEXCO OIL COMPANY

April 27, 1983

C.B. Collins
2505 Farmers Branch Lands
Dallas, Texas

P 404 960 520
RECEIPT FOR CERTIFIED MAIL

NO INSURANCE COVERAGE PROVIDED—
NOT FOR INTERNATIONAL MAIL

(See Reverse)

Sent to C.B. Collins	
Street and No. 2505 Farmers Branch	
P.O., State and ZIP Code P.O. 77407 TX Land	
Postage	\$

Re: Application for Unorthodox Drilling
Permit-Exception to Special Pool Rules
South Humble City Strawn Pool (NM 181)
Lea County, New Mexico
Force Pooling Action

Gentlemen:

Inexco Oil Company and its partners, LDM Associates, Fred J. Schlicher and AH 1980 Program, Inc. have proposed the drilling of an 11,800 foot Strawn test at a location 330' FWL and 1650' FSL of Sec 13-T17S, R37E, Lea County, New Mexico. Dry hole costs for the well are estimated to be \$690,950.00 and total costs for a completed well approximately \$1,137,950.00.

We invite your participation in the well in either of the two following manners:


1. Join in the drilling of the test well as to your pro rata share (AFE and Operating Agreement will be furnished upon request)
2. Grant a lease covering the S/2 Sec 13-T17S, R37E providing for 1/4 royalty and 1 year term

Our review of the S/2 of Section 13-T17S, R 37E shows you to own or control an unleased mineral interest of .033487 % or an undivided .11 acres, more or less. Your share of the costs for a dry hole would be \$231.38.

On May 11, 1983 force pooling proceedings will be heard by the New Mexico Oil Conservation Division in Santa Fe, New Mexico for those people who have either not joined or we are unable to locate.

Also at the hearing our application for permit for unorthodox location will be reviewed. We ask your waiver to objection to unorthodox location.

Very truly yours,


L.J. Tacconi
Area Landman

LJT/bkb



INEXCO OIL COMPANY
April 27, 1983

First National Bank in Dallas, Trustee
Mineral Deed 4-19-65
Mary Hobbs Griffith
P.O. Box 6031
Dallas, Texas 75202

P 404 960 51
RECEIPT FOR CERTIFIED MAIL

NO INSURANCE COVERAGE PROVIDED—
NOT FOR INTERNATIONAL MAIL

(See Reverse)

Sent to	1st Nat'l Bank Dallas
Trustees - Mineral Deed	Mary Hobbs Griffith
P.O. Stat. and ZIP Code	P.O. Box 6031
Postage	Dallas, TX 75202
Certified Fee	

Re: Application for Unorthodox Drilling
Permit-Exception to Special Pool Rules
South Humble City Strawn Pool (NM 181)
Lea County, New Mexico
Force Pooling Action

Gentlemen:

Inexco Oil Company and its partners, LDM Associates, Fred J. Schlicher and AH 1980 Program, Inc. have proposed the drilling of an 11,800 foot Strawn test at a location 330' FWL and 1650' FSL of Sec 13-T17S, R37E, Lea County, New Mexico. Dry hole costs for the well are estimated to be \$690,950.00 and total costs for a completed well approximately \$1,137,950.00.

We invite your participation in the well in either of the two following manners:

1. Join in the drilling of the test well as to your pro rata share (AFE and Operating Agreement will be furnished upon request)
2. Grant a lease covering the S/2 Sec 13-T17S, R37E providing for 1/4 royalty and 1 year term

Our review of the S/2 of Section 13-T17S, R 37E shows you to own or control an unleased mineral interest of .054505 % or an undivided .17 acres, more or less. Your share of the costs for a dry hole would be \$376.60.

On May 11, 1983 force pooling proceedings will be heard by the New Mexico Oil Conservation Division in Santa Fe, New Mexico for those people who have either not joined or we are unable to locate.

Also at the hearing our application for permit for unorthodox location will be reviewed. We ask your waiver to objection to unorthodox location.

Very truly yours,

J. J. Tacconi
J. J. Tacconi
Area Landman

LJT/bkb



INEXCO OIL COMPANY
April 27, 1983

Mary F. Hobbs
c/o First National Bank in Dallas
P.O. Box 6031
Dallas, Texas 75202

P 404 960 518
RECEIPT FOR CERTIFIED MAIL

NO INSURANCE COVERAGE PROVIDED—
NOT FOR INTERNATIONAL MAIL

(See Reverse)

Sent to	Mary Hobbs
Street and City	c/o 1st Nat'l Bank
P.O. Box and ZIP Code	P.O. Box 6031
City	Dallas TX 75202
Certified Fee	

Re: Application for
Permit-Exception to Special Pool Rules
South Humble City Strawn Pool (NM 181)
Lea County, New Mexico
Force Pooling Action

Gentlemen:

Inexco Oil Company and its partners, LDM Associates, Fred J. Schlicher and AH 1980 Program, Inc. have proposed the drilling of an 11,800 foot Strawn test at a location 330' FWL and 1650' FSL of Sec 13-T17S, R37E, Lea County, New Mexico. Dry hole costs for the well are estimated to be \$690,950.00 and total costs for a completed well approximately \$1,137,950.00.

We invite your participation in the well in either of the two following manners:

1. Join in the drilling of the test well as to your pro rata share (AFE and Operating Agreement will be furnished upon request)
2. Grant a lease covering the S/2 Sec 13-T17S, R37E providing for 1/4 royalty and 1 year term

Our review of the S/2 of Section 13-T17S, R 37E shows you to own or control an unleased mineral interest of .053437 % or an undivided .17 acres, more or less. Your share of the costs for a dry hole would be \$369.22.

On May 11, 1983 force pooling proceedings will be heard by the New Mexico Oil Conservation Division in Santa Fe, New Mexico for those people who have either not joined or we are unable to locate.

Also at the hearing our application for permit for unorthodox location will be reviewed. We ask your waiver to objection to unorthodox location.

Very truly yours,

L.J. Tacconi
L.J. Tacconi
Area Landman

LJT/bkb



INEXCO OIL COMPANY

April 27, 1983

William C. Pfluger
2657 Vista Del Arroyo Dr
San Angelo, Texas 76901

P 404 960 517
RECEIPT FOR CERTIFIED MAIL

NO INSURANCE COVERAGE PROVIDED—
NOT FOR INTERNATIONAL MAIL

(See Reverse)

Sent to	
William C. Pfluger	
Street and No.	
2657 Vista Del Arroyo	
City, State and ZIP Code	
San Angelo, TX 76901	
Postage	\$
Postoffice	

Re: Application for Unorthodox Drilling
Permit-Exception to Special Pool Rules
South Humble City Strawn Pool (NM 181)
Lea County, New Mexico
Force Pooling Action

Gentlemen:

Inexco Oil Company and its partners, LDM Associates, Fred J. Schlicher and AH 1980 Program, Inc. have proposed the drilling of an 11,800 foot Strawn test at a location 330' FWL and 1650' FSL of Sec 13-T17S, R37E, Lea County, New Mexico. Dry hole costs for the well are estimated to be \$690,950.00 and total costs for a completed well approximately \$1,137,950.00.

We invite your participation in the well in either of the two following manners:


1. Join in the drilling of the test well as to your pro rata share (AFE and Operating Agreement will be furnished upon request)
2. Grant a lease covering the S/2 Sec 13-T17S, R37E providing for 1/4 royalty and 1 year term

Our review of the S/2 of Section 13-T17S, R 37E shows you to own or control an unleased mineral interest of .004453 % or an undivided .01 acres, more or less. Your share of the costs for a dry hole would be \$30.77.

On May 11, 1983 force pooling proceedings will be heard by the New Mexico Oil Conservation Division in Santa Fe, New Mexico for those people who have either not joined or we are unable to locate.

Also at the hearing our application for permit for unorthodox location will be reviewed. We ask your waiver to objection to unorthodox location.

Very truly yours,


L. J. Tacconi
Area Landman

LJT/bkb



INEXCO OIL COMPANY
April 27, 1983

Mary Hobbs Griffith and
First National Bank in Dallas
Executors and Trustees of The
Minnie Sanderson Hobbs Estate
P.O. Box 6031
Dallas, Texas 75202

P 404 960 50
RECEIPT FOR CERTIFIED MAIL

NO INSURANCE COVERAGE PROVIDED--
NOT FOR INTERNATIONAL MAIL

(See Reverse)

Sent to <i>1st Nat Bank in Dallas</i> <i>Mary Hobbs Griffith</i> <i>Executors & Trustees of Minnie Sanderson</i> <i>P.O. Box 6031</i>	
P.O., State and ZIP Code <i>Dallas, TX 75202</i>	
Postage	\$
Certified Fee	

Re: Application for Unorthodox Drilling
Permit-Exception to Special Pool Rules
South Humble City Strawn Pool (NM 181)
Lea County, New Mexico
Force Pooling Action

Gentlemen:

Inexco Oil Company and its partners, LDM Associates, Fred J. Schlicher and AH 1980 Program, Inc. have proposed the drilling of an 11,800 foot Strawn test at a location 330' FWL and 1650' FSL of Sec 13-T17S, R37E, Lea County, New Mexico. Dry hole costs for the well are estimated to be \$690,950.00 and total costs for a completed well approximately \$1,137,950.00.

We invite your participation in the well in either of the two following manners:

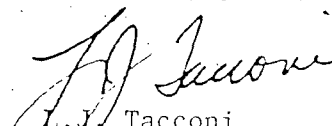
1. Join in the drilling of the test well as to your pro rata share (AFE and Operating Agreement will be furnished upon request)
2. Grant a lease covering the S/2 Sec 13-T17S, R37E providing for 1/4 royalty and 1 year term

Our review of the S/2 of Section 13-T17S, R 37E shows you to own or control an unleased mineral interest of .053437 % or an undivided .17 acres, more or less. Your share of the costs for a dry hole would be \$369.22.

On May 11, 1983 force pooling proceedings will be heard by the New Mexico Oil Conservation Division in Santa Fe, New Mexico for those people who have either not joined or we are unable to locate.

Also at the hearing our application for permit for unorthodox location will be reviewed. We ask your waiver to objection to unorthodox location.

Very truly yours,


L.J. Tacconi
Area Landman

LJT/bkb



INEXCO OIL COMPANY

April 27, 1983

Addeson Lee Pfluger
P.O. Box S
Eden, Texas 76837

P. 404 960 51
RECEIPT FOR CERTIFIED MAIL

NO INSURANCE COVERAGE PROVIDED--
NOT FOR INTERNATIONAL MAIL

(See Reverse)

Sent to	
Addeson Lee Pfluger	
P.O. Box S	
Eden TX 76837	
Postage	\$

Re: Application for Unorthodox Drilling
Permit-Exception to Special Pool Rules
South Humble City Strawn Pool (NM 181)
Lea County, New Mexico
Force Pooling Action

Gentlemen:

Inexco Oil Company and its partners, LDM Associates, Fred J. Schlicher and AH 1980 Program, Inc. have proposed the drilling of an 11,800 foot Strawn test at a location 330' FWL and 1650' FSL of Sec 13-T17S, R37E, Lea County, New Mexico. Dry hole costs for the well are estimated to be \$690,950.00 and total costs for a completed well approximately \$1,137,950.00.

We invite your participation in the well in either of the two following manners:

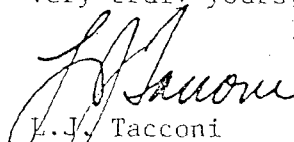
1. Join in the drilling of the test well as to your pro rata share (AFE and Operating Agreement will be furnished upon request)
2. Grant a lease covering the S/2 Sec 13-T17S, R37E providing for 1/4 royalty and 1 year term

Our review of the S/2 of Section 13-T17S, R 37E shows you to own or control an unleased mineral interest of .004453 % or an undivided .01 acres, more or less. Your share of the costs for a dry hole would be \$30.77.

On May 11, 1983 force pooling proceedings will be heard by the New Mexico Oil Conservation Division in Santa Fe, New Mexico for those people who have either not joined or we are unable to locate.

Also at the hearing our application for permit for unorthodox location will be reviewed. We ask your waiver to objection to unorthodox location.

Very truly yours,


L.J. Tacconi
Area Landman

LJT/bkb



INEXCO OIL COMPANY

April 27, 1983

Dollie Ruth Neal Ballenger
c/o Helen S. Strauss
724 Preusser
San Angelo, Texas

P 404 960 51
RECEIPT FOR CERTIFIED MAIL

NO INSURANCE COVERAGE PROVIDED—
NOT FOR INTERNATIONAL MAIL

(See Reverse)

Sent to	Dollie Ruth Ballenger
Street and No.	c/o Helen S. Strauss
P.O. Station	724 Preusser
ZIP Code	76901
City	San Angelo, Tex

Re: Application for Unorthodox Drilling
Permit-Exception to Special Pool Rules
South Humble City Strawn Pool (NM 181)
Lea County, New Mexico
Force Pooling Action

Gentlemen:

Inexco Oil Company and its partners, LDM Associates, Fred J. Schlicher and AH 1980 Program, Inc. have proposed the drilling of an 11,800 foot Strawn test at a location 330' FWL and 1650' FSL of Sec 13-T17S, R37E, Lea County, New Mexico. Dry hole costs for the well are estimated to be \$690,950.00 and total costs for a completed well approximately \$1,137,950.00.

We invite your participation in the well in either of the two following manners:

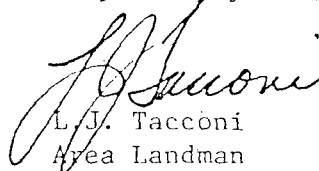
1. Join in the drilling of the test well as to your pro rata share (AFE and Operating Agreement will be furnished upon request)
2. Grant a lease covering the S/2 Sec 13-T17S, R37E providing for 1/4 royalty and 1 year term

Our review of the S/2 of Section 13-T17S, R 37E shows you to own or control an unleased mineral interest of .035624 % or an undivided .11 acres, more or less. Your share of the costs for a dry hole would be \$246.14.

On May 11, 1983 force pooling proceedings will be heard by the New Mexico Oil Conservation Division in Santa Fe, New Mexico for those people who have either not joined or we are unable to locate.

Also at the hearing our application for permit for unorthodox location will be reviewed. We ask your waiver to objection to unorthodox location.

Very truly yours,


L.J. Taccòni
Area Landman

LJT/bkb



INEXCO OIL COMPANY

April 27, 1983

Estate of H.E. Jackson
Central National Bank of San Angelo
P.O. Box 2088
San Angelo, Texas 76902

P 404 960
RECEIPT FOR CERTIFIED

NO INSURANCE COVERAGE PROVIDED
NOT FOR INTERNATIONAL MAIL

(See Reverse)

Sent to	
Estate of H.E. Jackson	
Central National Bank	
P.O. Box 2088	
San Angelo, TX 76902	
Postage	\$

Re: Application for Unorthodox Drilling
Permit-Exception to Special Pool Rules
South Humble City Strawn Pool (NM 181)
Lea County, New Mexico
Force Pooling Action

Gentlemen:

Inexco Oil Company and its partners, LDM Associates, Fred J. Schlicher and AH 1980 Program, Inc. have proposed the drilling of an 11,800 foot Strawn test at a location 330' FWL and 1650' FSL of Sec 13-T17S, R37E, Lea County, New Mexico. Dry hole costs for the well are estimated to be \$690,950.00 and total costs for a completed well approximately \$1,137,950.00.

We invite your participation in the well in either of the two following manners:


1. Join in the drilling of the test well as to your pro rata share (AFE and Operating Agreement will be furnished upon request)
2. Grant a lease covering the S/2 Sec 13-T17S, R37E providing for 1/4 royalty and 1 year term

Our review of the S/2 of Section 13-T17S, R 37E shows you to own or control an unleased mineral interest of .070536 % or an undivided .23 acres, more or less. Your share of the costs for a dry hole would be \$487.37.

On May 11, 1983 force pooling proceedings will be heard by the New Mexico Oil Conservation Division in Santa Fe, New Mexico for those people who have either not joined or we are unable to locate.

Also at the hearing our application for permit for unorthodox location will be reviewed. We ask your waiver to objection to unorthodox location.

Very truly yours,


L.J. Tacconi
Area Landman

LJT/bkb

o



INEXCO OIL COMPANY

April 27, 1983

Estate of H.A. Wimberly
Virginia Wimberly
600 South David
San Angelo, Texas 76901

404 960 5
RECEIPT FOR CERTIFIED MAIL

NO INSURANCE COVERAGE PROVIDED-
NOT FOR INTERNATIONAL MAIL

(See Reverse)

Sent to <i>Estate of H.A. Wimberly</i>	
Street and No. <i>600 South David</i>	
P.O., State and ZIP Code <i>San Angelo, TX 76901</i>	
Postage	\$
Certified Fee	

Re: Application for Unorthodox Drilling
Permit-Exception to Special Pool Rules
South Humble City Strawn Pool (NM 181)
Lea County, New Mexico
Force Pooling Action

Gentlemen:

Inexco Oil Company and its partners, LDM Associates, Fred J. Schlicher and AH 1980 Program, Inc. have proposed the drilling of an 11,800 foot Strawn test at a location 330' FWL and 1650' FSL of Sec 13-T17S, R37E, Lea County, New Mexico. Dry hole costs for the well are estimated to be \$690,950.00 and total costs for a completed well approximately \$1,137,950.00.

We invite your participation in the well in either of the two following manners:


1. Join in the drilling of the test well as to your pro rata share (AFE and Operating Agreement will be furnished upon request)
2. Grant a lease covering the S/2 Sec 13-T17S, R37E providing for 1/4 royalty and 1 year term

Our review of the S/2 of Section 13-T17S, R 37E shows you to own or control an unleased mineral interest of .064124 % or an undivided .21 acres, more or less. Your share of the costs for a dry hole would be \$443.06.

On May 11, 1983 force pooling proceedings will be heard by the New Mexico Oil Conservation Division in Santa Fe, New Mexico for those people who have either not joined or we are unable to locate.

Also at the hearing our application for permit for unorthodox location will be reviewed. We ask your waiver to objection to unorthodox location.

Very truly yours,


L. J. Tacconi
Area Landman

LJT/bkb



INEXCO OIL COMPANY

April 27, 1983

K.H. Collins
302 South Glasgow Dr
Dallas, Texas

Re: Application for
Permit-Exceptic
South Humble Ci
Lea County, New
Force Pooling /

Gentlemen:

Inexco Oil Company and its partners, LDM Associates, Fred J. Schlicher and AH 1980 Program, Inc. have proposed the drilling of an 11,800 foot Strawn test at a location 330' FWL and 1650' FSL of Sec 13-T17S, R37E, Lea County, New Mexico. Dry hole costs for the well are estimated to be \$690,950.00 and total costs for a completed well approximately \$1,137,950.00.

We invite your participation in the well in either of the two following manners:

1. Join in the drilling of the test well as to your pro rata share (AFE and Operating Agreement will be furnished upon request)
2. Grant a lease covering the S/2 Sec 13-T17S, R37E providing for 1/4 royalty and 1 year term

Our review of the S/2 of Section 13-T17S, R 37E shows you to own or control an unleased mineral interest of .033487 % or an undivided .11 acres, more or less. Your share of the costs for a dry hole would be \$231.38.

On May 11, 1983 force pooling proceedings will be heard by the New Mexico Oil Conservation Division in Santa Fe, New Mexico for those people who have either not joined or we are unable to locate.

Also at the hearing our application for permit for unorthodox location will be reviewed. We ask your waiver to objection to unorthodox location.

Very truly yours,

L.J. Tacconi
L.J. Tacconi
Area Landman

LJT/bkb

P 404 960-5
RECEIPT FOR CERTIFIED MAIL

NO INSURANCE COVERAGE PROVIDED--
NOT FOR INTERNATIONAL MAIL

(See Reverse)

Sent to <i>K.H. Collins</i>	
Street and No. <i>302 South Glasgow</i>	
City, State and ZIP Code <i>Dallas TX</i>	
Postage	\$
Certified Fee	
Special Delivery Fee	
Restricted Delivery Fee	
Return Receipt Showing to whom and Date Delivered	
Return Receipt Showing to whom, Date, and Address of Delivery	
TOTAL Postage and Fees	\$



INEXCO OIL COMPANY

April 27, 1983

W.M. Collins
415 Mt. Auburn
Dallas, Texas

P 404 966
RECEIPT FOR CERTIFIED
NEW INSURANCE COVERAGE PRO
NOT FOR INTERNATIONAL A
(See Reverse)

Sent to	
W.M. Collins	
Street and No.	
415 Mt. Auburn	
State and ZIP Code	
Dallas TX	
Postage	\$
Certified Fee	

Re: Application for Unorthodox Drilling
Permit-Exception to Special Pool, Rules
South Humble City Strawn Pool (NM 181)
Lea County, New Mexico
Force Pooling Action

Gentlemen:

Inexco Oil Company and its partners, LDM Associates, Fred J. Schlicher and AH 1980 Program, Inc. have proposed the drilling of an 11,800 foot Strawn test at a location 330' FWL and 1650' FSL of Sec 13-T17S, R37E, Lea County, New Mexico. Dry hole costs for the well are estimated to be \$690,950.00 and total costs for a completed well approximately \$1,137,950.00.

We invite your participation in the well in either of the two following manners:


1. Join in the drilling of the test well as to your pro rata share (AFE and Operating Agreement will be furnished upon request)
2. Grant a lease covering the S/2 Sec 13-T17S, R37E providing for 1/4 royalty and 1 year term

Our review of the S/2 of Section 13-T17S, R 37E shows you to own or control an unleased mineral interest of .033487 % or an undivided 11 acres, more or less. Your share of the costs for a dry hole would be \$231.38.

On May 11, 1983 force pooling proceedings will be heard by the New Mexico Oil Conservation Division in Santa Fe, New Mexico for those people who have either not joined or we are unable to locate.

Also at the hearing our application for permit for unorthodox location will be reviewed. We ask your waiver to objection to unorthodox location.

Very truly yours,


L.J. Tacconi
Area Landman

LJT/bkb



INEXCO OIL COMPANY

April 27, 1983

Alice Maude Roche Blackman
990 Lagoon Dr
Vancouver, B.C.

P 404 960 51
RECEIPT FOR CERTIFIED MAIL

NO INSURANCE COVERAGE PROVIDED—
NOT FOR INTERNATIONAL MAIL

(See Reverse)

Sent to	
Alice Maude Blackman	
Street and No.	
990 Lagoon Dr	
P.O., State and ZIP Code	
Vancouver, B.C.	
Postage	\$
Certified Fee	

Re: Application for Unorthodox Drilling
Permit-Exception to Special Pool Rules
South Humble City Strawn Pool (NM 181)
Lea County, New Mexico
Force Pooling Action

Gentlemen:

Inexco Oil Company and its partners, LDM Associates, Fred J. Schlicher and AH 1980 Program, Inc. have proposed the drilling of an 11,800 foot Strawn test at a location 330' FWL and 1650' FSL of Sec 13-T17S, R37E, Lea County, New Mexico. Dry hole costs for the well are estimated to be \$690,950.00 and total costs for a completed well approximately \$1,137,950.00.

We invite your participation in the well in either of the two following manners:


1. Join in the drilling of the test well as to your pro rata share (AFE and Operating Agreement will be furnished upon request)
2. Grant a lease covering the S/2 Sec 13-T17S, R37E providing for 1/4 royalty and 1 year term

Our review of the S/2 of Section 13-T17S, R 37E shows you to own or control an unleased mineral interest of .625 % or an undivided 2 acres, more or less. Your share of the costs for a dry hole would be \$4,318.44.

On May 11, 1983 force pooling proceedings will be heard by the New Mexico Oil Conservation Division in Santa Fe, New Mexico for those people who have either not joined or we are unable to locate.

Also at the hearing our application for permit for unorthodox location will be reviewed. We ask your waiver to objection to unorthodox location.

Very truly yours,


V.J. Tacconi
Area Landman

LJT/bkb



INEXCO OIL COMPANY

May 5, 1983

Tenneco Oil Company
7990 I.H. 10 West
San Antonio, Texas

78230

Attn: Rex Bourland

Re: S/2 Sec. 13-T1
Lea County, Ne
South Humble C
Unorthodox Loc
Force Pooling

Gentlemen:

This letter is to confirm my phone communication with Steven D. King of Tenneco on May 6, 1983, regarding Inexco's proposal to drill an 11,800 foot Strawn test at a location 330' FWL and 1650' FSL of Section 13-T17S, R37E, Lea County, New Mexico. Dry hole costs are estimated to be \$690,950.00 and total costs for a completed well approximately \$1,137,950.00.

We invite your participation in the well in either of the two following manners:

1. Join in the drilling of the test well as to your pro rata share (AFE and Operating Agreement will be furnished upon request)
2. Grant a lease covering the S/2 Sec. 13-T17S, R37E, providing for 1/4 royalty and a 1 year term

These are the terms offered to all of the other owners of unleased mineral interests under the S/2 of Sec. 13. As discussed with Mr. King, we did not discover your interest until late yesterday afternoon when we had an in-depth meeting with our attorney and people attempting to cure title. To our surprise, we discovered that one of our leases which we heretofore thought to cover a 1/8 mineral interest actually covered a 1/16 mineral interest. The other 1/16 interest belonged to Houston Royalty Company, now Houston Oil and Minerals who your Company has purchased. Your 6.25% mineral interest or 20 net acres under the S/2 Section 13-T17S, R37E, should you decide to join in the drilling, would share in the estimated dry hole cost in the approximate amount of \$43,184.38.

On May 11, 1983, force pooling proceedings and our application for Unorthodox Drilling Permit - Exception to Special Pool Rules South Humble City Strawn Pool will be heard by the New Mexico Oil Conservation Division in Santa Fe, New Mexico at 9:00 a.m.

RECEIPT FOR CERTIFIED MAIL

NO INSURANCE COVERAGE PROVIDED—
NOT FOR INTERNATIONAL MAIL
(See Reverse)

SENT TO
Tenneco Oil Co.
STREET AND NO.
7990 I.H. 10 W.
P.O. STATE AND ZIP CODE
San Antonio Tx
Attn: Rex Bourland 78230
CERTIFIED MAIL

CONSULT POSTMASTER FOR FEES	OPTIONAL SERVICES	SPECIAL DELIVERY	
		RESTRICTED DELIVERY	
		SHOW TO WHOM AND DATE DELIVERED	
		SHOW TO WHOM, DATE, AND ADDRESS OF DELIVERY	
		SHOW TO WHOM AND DATE DELIVERED WITH RESTRICTED DELIVERY	
RETURN RECEIPT SERVICE		SHOW TO WHOM, DATE AND ADDRESS OF DELIVERY WITH RESTRICTED DELIVERY	
TOTAL POSTAGE AND FEES		\$	
POSTMARK OR DATE			

PS Form 3800, Apr. 1976

Tenneco Oil Company
May 5, 1983
Page Two

Inexco will ask for the maximum penalty allowed under the force pooling action. As discussed with Mr. King, We believe that Tenneco, as successor to the Houston Oil and Mineral interest, and Inexco can reach accord negating the necessity of force pooling action against Tenneco. Therefore, we hereby request that Tenneco show their concurrence to the following by signing, dating and returning one copy of this letter to Inexco prior to the hearing date:

1. Tenneco waives objection to the unorthodox location specified above.
2. Tenneco will either join in the drilling of the well or enter into a mutually acceptable lease.
3. Inexco will not ask for the interest of Tenneco to be subject to the force pooling action.

Thank you for your prompt attention and cooperation in this matter. Should you have any questions, please advise me immediately by phone.

Very truly yours,


L. J. Tacconi
Area Landman

ACCEPTED and AGREED this _____ day of May, 1983.

TENNECO OIL COMPANY

By _____

Retn: Rex Bourland
1-512-366-1727



INEXCO OIL COMPANY

April 19, 1983

Exxon Corporation
P.O. Box 1600
Midland, Texas 79702

Attn: Mr. Jack Lytle

Re: Application for Unorthodox Drilling
Permit - Exception to Special Pool Rules
Lea County, New Mexico
South Humble City Strawn Pool (NM-181)

Gentlemen:

Inexco Oil Company and its partners AH 1980 Program, Inc., Fred Schlicher, Texaco, et al plan to drill the Inexco #1 Norris well at a location 1650' FSL and 330' FWL of Sec. 13, T17S, R37E, Eddy County, New Mexico. This well is planned as a Strawn test well. Because the special rules for the South Humble City Strawn Pool specify that a well be located within 150 feet of the center of a quarter quarter section (40 acres), the proposed location will require an exception to the well location requirements of the special pool rules.

Inexco and its partners wish to drill at this location because we believe that it is necessary if we are to recover oil and gas reserves underlying our operating rights in the leases. We are convinced that the distance from the proposed location to other producing wells is sufficient to insure no harmful effect on other producers.

If you have no objection to this location, please date and execute the enclosed waiver of objection and return two (2) executed copies in the enclosed envelope. A third copy has been enclosed for your files.

Should there be questions regarding this matter, please feel free to contact me at (713) 443-2932.

Thank you for your cooperation in this matter.

Very truly yours,

Mack R. Ames
Area Landman

MRA/klr

Attachment (4)



INEXCO OIL COMPANY

April 19, 1983

Fern Cone
c/o Kastman Investments
2420 Quaker Street, Suite 201
Lubbock, Texas 79401

Re: Application for Unorthodox Drilling
Permit - Exception to Special Pool Rules
Lea County, New Mexico
South Humble City Strawn Pool (NM-181)

Gentlemen:

Inexco Oil Company and its partners AH 1980 Program, Inc., Fred Schlicher, Texaco, et al plan to drill the Inexco #1 Norris well at a location 1650' FSL and 330' FWL of Sec. 13, T17S, R37E, Eddy County, New Mexico. This well is planned as a Strawn test well. Because the special rules for the South Humble City Strawn Pool specify that a well be located within 150 feet of the center of a quarter quarter section (40 acres), the proposed location will require an exception to the well location requirements of the special pool rules.

Inexco and its partners wish to drill at this location because we believe that it is necessary if we are to recover oil and gas reserves underlying our operating rights in the leases. We are convinced that the distance from the proposed location to other producing wells is sufficient to insure no harmful effect on other producers.

If you have no objection to this location, please date and execute the enclosed waiver of objection and return two (2) executed copies in the enclosed envelope. A third copy has been enclosed for your files.

Should there be questions regarding this matter, please feel free to contact me at (713) 443-2932.

Thank you for your cooperation in this matter.

Very truly yours,

Mack R. Ames
Area Landman

MRA/klt

Attachment (4)



INEXCO OIL COMPANY

April 19, 1983

Amerada Hess
P.O. Box 2040
Tulsa, Oklahoma 74102

Attn: Mr. Chuck Barker

Re: Application for Unorthodox Drilling
Permit - Exception to Special Pool Rules
Lea County, New Mexico
South Humble City Strawn Pool (NM-181)

Gentlemen:

Inexco Oil Company and its partners AH 1980 Program, Inc., Fred Schlicher, Texaco, et al plan to drill the Inexco #1 Norris well at a location 1650' FSL and 330' FWL of Sec. 13, T17S, R37E, Eddy County, New Mexico. This well is planned as a Strawn test well. Because the special rules for the South Humble City Strawn Pool specify that a well be located within 150 feet of the center of a quarter quarter section (40 acres), the proposed location will require an exception to the well location requirements of the special pool rules.

Inexco and its partners wish to drill at this location because we believe that it is necessary if we are to recover oil and gas reserves underlying our operating rights in the leases. We are convinced that the distance from the proposed location to other producing wells is sufficient to insure no harmful effect on other producers.

If you have no objection to this location, please date and execute the enclosed waiver of objection and return two (2) executed copies in the enclosed envelope. A third copy has been enclosed for your files.

Should there be questions regarding this matter, please feel free to contact me at (713) 443-2932.

Thank you for your cooperation in this matter.

Very truly yours,

Mack R. Ames
Area Landman

MRA/klt

Attachment (4)



INEXCO OIL COMPANY

April 19, 1983

LDM Associates
714 Petroleum Building
Roswell, New Mexico 88201

Re: Application for Unorthodox Drilling
Permit - Exception to Special Pool Rules
Lea County, New Mexico
South Humble City Strawn Pool (NM-181)

Gentlemen:

Inexco Oil Company and its partners AH 1980 Program, Inc., Fred Schlicher, Texaco, et al plan to drill the Inexco #1 Norris well at a location 1650' FSL and 330' FWL of Sec. 13, T17S, R37E, Eddy County, New Mexico. This well is planned as a Strawn test well. Because the special rules for the South Humble City Strawn Pool specify that a well be located within 150 feet of the center of a quarter quarter section (40 acres), the proposed location will require an exception to the well location requirements of the special pool rules.

Inexco and its partners wish to drill at this location because we believe that it is necessary if we are to recover oil and gas reserves underlying our operating rights in the leases. We are convinced that the distance from the proposed location to other producing wells is sufficient to insure no harmful effect on other producers.

If you have no objection to this location, please date and execute the enclosed waiver of objection and return two (2) executed copies in the enclosed envelope. A third copy has been enclosed for your files.

Should there be questions regarding this matter, please feel free to contact me at (713) 443-2932.

Thank you for your cooperation in this matter.

Very truly yours,

Mack R. Ames
Area Landman

MRA/klt

Attachment (4)



INEXCO OIL COMPANY

April 19, 1983

Mr. Fred J. Schlicher
P.O. Box 606
Roswell, New Mexico 88201

Re: Application for Unorthodox Drilling
Permit - Exception to Special Pool Rules
Lea County, New Mexico
South Humble City Strawn Pool (NM-181)

Gentlemen:

Inexco Oil Company and its partners AH 1980 Program, Inc., Fred Schlicher, Texaco, et al plan to drill the Inexco #1 Norris well at a location 1650' FSL and 330' FWL of Sec. 13, T17S, R37E, Eddy County, New Mexico. This well is planned as a Strawn test well. Because the special rules for the South Humble City Strawn Pool specify that a well be located within 150 feet of the center of a quarter quarter section (40 acres), the proposed location will require an exception to the well location requirements of the special pool rules.

Inexco and its partners wish to drill at this location because we believe that it is necessary if we are to recover oil and gas reserves underlying our operating rights in the leases. We are convinced that the distance from the proposed location to other producing wells is sufficient to insure no harmful effect on other producers.

If you have no objection to this location, please date and execute the enclosed waiver of objection and return two (2) executed copies in the enclosed envelope. A third copy has been enclosed for your files.

Should there be questions regarding this matter, please feel free to contact me at (713) 443-2932.

Thank you for your cooperation in this matter.

Very truly yours,

Mack R. Ames
Area Landman

MRA/klt

Attachment (4)



INEXCO OIL COMPANY

April 19, 1983

Texaco, Inc.
P.O. Box 3109
Midland, Texas 79701

Attn: Gary Cox

Re: Application for Unorthodox Drilling
Permit - Exception to Special Pool Rules
Lea County, New Mexico
South Humble City Strawn Pool (NM-181)

Gentlemen:

Inexco Oil Company and its partners AH 1980 Program, Inc., Fred Schlicher, Texaco, et al plan to drill the Inexco #1 Norris well at a location 1650' FSL and 330' FWL of Sec. 13, T17S, R37E, Eddy County, New Mexico. This well is planned as a Strawn test well. Because the special rules for the South Humble City Strawn Pool specify that a well be located within 150 feet of the center of a quarter quarter section (40 acres), the proposed location will require an exception to the well location requirements of the special pool rules.

Inexco and its partners wish to drill at this location because we believe that it is necessary if we are to recover oil and gas reserves underlying our operating rights in the leases. We are convinced that the distance from the proposed location to other producing wells is sufficient to insure no harmful effect on other producers.

If you have no objection to this location, please date and execute the enclosed waiver of objection and return two (2) executed copies in the enclosed envelope. A third copy has been enclosed for your files.

Should there be questions regarding this matter, please feel free to contact me at (713) 443-2932.

Thank you for your cooperation in this matter.

Very truly yours,

Mack R. Ames
Area Landman

MRA/klt

Attachment (4)



INEXCO OIL COMPANY

April 19, 1983

Rebel Oil Company
603 Seca Drive
Hobbs, New Mexico

88240

Attn: Ellie Spear

Re: Application for Unorthodox Drilling
Permit - Exception to Special Pool Rules
Lea County, New Mexico
South Humble City Strawn Pool (NM-181)

Gentlemen:

Inexco Oil Company and its partners AH 1980 Program, Inc., Fred Schlicher, Texaco, et al plan to drill the Inexco #1 Norris well at a location '1650' FSL and 330' FWL of Sec. 13, T17S, R37E, Eddy County, New Mexico. This well is planned as a Strawn test well. Because the special rules for the South Humble City Strawn Pool specify that a well be located within 150 feet of the center of a quarter quarter section (40 acres), the proposed location will require an exception to the well location requirements of the special pool rules.

Inexco and its partners wish to drill at this location because we believe that it is necessary if we are to recover oil and gas reserves underlying our operating rights in the leases. We are convinced that the distance from the proposed location to other producing wells is sufficient to insure no harmful effect on other producers.

If you have no objection to this location, please date and execute the enclosed waiver of objection and return two (2) executed copies in the enclosed envelope. A third copy has been enclosed for your files.

Should there be questions regarding this matter, please feel free to contact me at (713) 443-2932.

Thank you for your cooperation in this matter.

Very truly yours,

Mack R. Ames
Area Landman

MRA/klt

Attachment (4)



INEXCO OIL COMPANY

April 19, 1983

Kirby Exploration Company
P.O. Box 1745
Houston, Texas 77001

Attn: Chuck Menninger

Re: Application for Unorthodox Drilling
Permit - Exception to Special Pool Rules
Lea County, New Mexico
South Humble City Strawn Pool (NM-181)

Gentlemen:

Inexco Oil Company and its partners AH 1980 Program, Inc., Fred Schlicher, Texaco, et al plan to drill the Inexco #1 Norris well at a location 1650' FSL and 330' FWL of Sec. 13, T17S, R37E, Eddy County, New Mexico. This well is planned as a Strawn test well. Because the special rules for the South Humble City Strawn Pool specify that a well be located within 150 feet of the center of a quarter quarter section (40 acres), the proposed location will require an exception to the well location requirements of the special pool rules.

Inexco and its partners wish to drill at this location because we believe that it is necessary if we are to recover oil and gas reserves underlying our operating rights in the leases. We are convinced that the distance from the proposed location to other producing wells is sufficient to insure no harmful effect on other producers.

If you have no objection to this location, please date and execute the enclosed waiver of objection and return two (2) executed copies in the enclosed envelope. A third copy has been enclosed for your files.

Should there be questions regarding this matter, please feel free to contact me at (713) 443-2932.

Thank you for your cooperation in this matter.

Very truly yours,

Mack R. Ames
Area Landman

MRA/klt

Attachment (4)



INEXCO OIL COMPANY

April 19, 1983

Sabine Corporation
1200 Mercantile Bank Building
Dallas, Texas 75201

Attn: B. L. House

Re: Application for Unorthodox Drilling
Permit - Exception to Special Pool Rules
Lea County, New Mexico
South Humble City Strawn Pool (NM-181)

Gentlemen:

Inexco Oil Company and its partners AH 1980 Program, Inc., Fred Schlicher, Texaco, et al plan to drill the Inexco #1 Norris well at a location 1650' FSL and 330' FWL of Sec. 13, T17S, R37E, Eddy County, New Mexico. This well is planned as a Strawn test well. Because the special rules for the South Humble City Strawn Pool specify that a well be located within 150 feet of the center of a quarter quarter section (40 acres), the proposed location will require an exception to the well location requirements of the special pool rules.

Inexco and its partners wish to drill at this location because we believe that it is necessary if we are to recover oil and gas reserves underlying our operating rights in the leases. We are convinced that the distance from the proposed location to other producing wells is sufficient to insure no harmful effect on other producers.

If you have no objection to this location, please date and execute the enclosed waiver of objection and return two (2) executed copies in the enclosed envelope. A third copy has been enclosed for your files.

Should there be questions regarding this matter, please feel free to contact me at (713) 443-2932.

Thank you for your cooperation in this matter.

Very truly yours,

Mack R. Ames
Area Landman

MRA/klt

Attachment (4)



INEXCO OIL COMPANY

April 19, 1983

Messrs. Richard Moore, Michael Harrison Moore &
Stephen Moore
404 Blanks Building
Midland, Texas 79701

Re: Application for Unorthodox Drilling
Permit - Exception to Special Pool Rules
Lea County, New Mexico
South Humble City Strawn Pool (NM-181)

Gentlemen:

Inexco Oil Company and its partners AH 1980 Program, Inc., Fred Schlicher, Texaco, et al plan to drill the Inexco #1 Norris well at a location 1650' FSL and 330' FWL of Sec. 13, T17S, R37E, Eddy County, New Mexico. This well is planned as a Strawn test well. Because the special rules for the South Humble City Strawn Pool specify that a well be located within 150 feet of the center of a quarter quarter section (40 acres), the proposed location will require an exception to the well location requirements of the special pool rules.

Inexco and its partners wish to drill at this location because we believe that it is necessary if we are to recover oil and gas reserves underlying our operating rights in the leases. We are convinced that the distance from the proposed location to other producing wells is sufficient to insure no harmful effect on other producers.

If you have no objection to this location, please date and execute the enclosed waiver of objection and return two (2) executed copies in the enclosed envelope. A third copy has been enclosed for your files.

Should there be questions regarding this matter, please feel free to contact me at (713) 443-2932.

Thank you for your cooperation in this matter.

Very truly yours,

Mack R. Ames
Area Landman

MRA/klt

Attachment (4)



INEXCO OIL COMPANY

April 19, 1983

Shriners Hospital for Crippled Children
323 N. Michigan Avenue
Chicago, Illinois 60601

Re: Application for Unorthodox Drilling
Permit - Exception to Special Pool Rule
Lea County, New Mexico
South Humble City Strawn Pool (NM-181)

Gentlemen:

Inexco Oil Company and its partners AH 1980 Program, Inc., Fred Schlicher, Texaco, et al plan to drill the Inexco #1 Norris well at a location 1650' FSL and 330' FWL of Sec. 13, T17S, R37E, Eddy County, New Mexico. This well is planned as a Strawn test well. Because the special rules for the South Humble City Strawn Pool specify that a well be located within 150 feet of the center of a quarter quarter section (40 acres), the proposed location will require an exception to the well location requirements of the special pool rules.

Inexco and its partners wish to drill at this location because we believe that it is necessary if we are to recover oil and gas reserves underlying our operating rights in the leases. We are convinced that the distance from the proposed location to other producing wells is sufficient to insure no harmful effect on other producers.

If you have no objection to this location, please date and execute the enclosed waiver of objection and return two (2) executed copies in the enclosed envelope. A third copy has been enclosed for your files.

Should there be questions regarding this matter, please feel free to contact me at (713) 443-2932.

Thank you for your cooperation in this matter.

Very truly yours,

Mack R. Ames
Area Landman

MRA/klt

Attachment (4)



INEXCO OIL COMPANY

April 19, 1983

Ashland Exploration
P.O. Box 218330
Houston, Texas 77218
Attn: Land Department

Re: Application for Unorthodox Drilling
Permit - Exception to Special Pool Rules
Lea County, New Mexico
South Humble City Strawn Pool (NM-181)

Gentlemen:

Inexco Oil Company and its partners AH 1980 Program, Inc., Fred Schlicher, Texaco, et al plan to drill the Inexco #1 Norris well at a location 1650' FSL and 330' FWL of Sec. 13, T17S, R37E, Eddy County, New Mexico. This well is planned as a Strawn test well. Because the special rules for the South Humble City Strawn Pool specify that a well be located within 150 feet of the center of a quarter quarter section (40 acres), the proposed location will require an exception to the well location requirements of the special pool rules.

Inexco and its partners wish to drill at this location because we believe that it is necessary if we are to recover oil and gas reserves underlying our operating rights in the leases. We are convinced that the distance from the proposed location to other producing wells is sufficient to insure no harmful effect on other producers.

If you have no objection to this location, please date and execute the enclosed waiver of objection and return two (2) executed copies in the enclosed envelope. A third copy has been enclosed for your files.

Should there be questions regarding this matter, please feel free to contact me at (713) 443-2932.

Thank you for your cooperation in this matter.

Very truly yours,

Mack R. Ames
Area Landman

MRA/klt

Attachment (4)

W

April 19, 1983

New Mexico Oil & Gas Conservation Division
P.O. Box 2088
Santa Fe, New Mexico 87501

Attn: Mr. Joe D. Ramey

Re: Application for Unorthodox
Drilling Permit - Exception
to Special Pool Rules W/2 SW/4
Section 13, T17S, R37E Lea County,
New Mexico - South Humble City
Strawn Pool AH (NM-181) Inexco #1
Norris Well

Gentlemen:

As an offset operator or record title owner to operating rights, we have been advised of the intention of Inexco Oil Company and its joint owners to drill the referenced 11,800 foot Strawn test well at a location 1650' FSL and 330' FWL of Section 13, T17S, R37E, Lea County, New Mexico. We understand that this location is not an orthodox location as set forth in the Special Pool Rules for the South Humble City Strawn Pool.

This is to advise that we have no objection to the granting of a permit to drill this location and hereby waive objection and notice of hearing on this application.

Very truly yours,

MICHAEL MOORE

By: _____

Title: _____

Date: _____

klt

April 19, 1983

New Mexico Oil & Gas Conservation Division
P.O. Box 2088
Santa Fe, New Mexico 87501

Attn: Mr. Joe D. Ramey

Re: Application for Unorthodox
Drilling Permit - Exception
to Special Pool Rules W/2 SW/4
Section 13, T17S, R37E Lea County,
New Mexico - South Humble City
Strawn Pool AH (NM-181) Inexco #1
Norris Well

Gentlemen:

As an offset operator or record title owner to operating rights, we have been advised of the intention of Inexco Oil Company and its joint owners to drill the referenced 11,800 foot Strawn test well at a location 1650' FSL and 330' FWL of Section 13, T17S, R37E, Lea County, New Mexico. We understand that this location is not an orthodox location as set forth in the Special Pool Rules for the South Humble City Strawn Pool.

This is to advise that we have no objection to the granting of a permit to drill this location and hereby waive objection and notice of hearing on this application.

Very truly yours,

EXXON CORPORATION

By: _____

Title: _____

Date: _____

klt

April 19, 1983

New Mexico Oil & Gas Conservation Division
P.O. Box 2088
Santa Fe, New Mexico 87501

Attn: Mr. Joe D. Ramey

Re: Application for Unorthodox
Drilling Permit - Exception
to Special Pool Rules W/2 SW/4
Section 13, T17S, R37E Lea Count
New Mexico - South Humble City
Strawn Pool AH (NM-181) Inexco #
Norris Well

Gentlemen:

As an offset operator or record title owner to operating rights, we have been advised of the intention of Inexco Oil Company and its joint owners to drill the referenced 11,800 foot Strawn test well at a location 1650' FSL and 330' FWL of Section 13, T17S, R37E, Lea County, New Mexico. We understand that this location is not an orthodox location as set forth in the Special Pool Rules for the South Humble City Strawn Pool.

This is to advise that we have no objection to the granting of a permit to drill this location and hereby waive objection and notice of hearing on this application

Very truly yours,

SHRINERS HOSPITAL FOR CRIPPLED CHILDREN

By: _____

Title: _____

Date: _____

klt

April 19, 1983

New Mexico Oil & Gas Conservation Division
P.O. Box 2088
Santa Fe, New Mexico 87501

Attn: Mr. Joe D. Ramey

Re: Application for Unorthodox
Drilling Permit - Exception
to Special Pool Rules W/2 SW/4
Section 13, T17S, R37E Lea County,
New Mexico - South Humble City
Strawn Pool AH (NM-181) Inexco #1
Norris Well

Gentlemen:

As an offset operator or record title owner to operating rights, we have been advised of the intention of Inexco Oil Company and its joint owners to drill the referenced 11,800 foot Strawn test well at a location 1650' FSL and 330' FWL of Section 13, T17S, R37E, Lea County, New Mexico. We understand that this location is not an orthodox location as set forth in the Special Pool Rules for the South Humble City Strawn Pool.

This is to advise that we have no objection to the granting of a permit to drill this location and hereby waive objection and notice of hearing on this application.

Very truly yours,

ASHLAND EXPLORATION

By: _____

Title: _____

Date: _____

klt

April 19, 1983

New Mexico Oil & Gas Conservation Division
P.O. Box 2088
Santa Fe, New Mexico 87501

Attn: Mr. Joe D. Ramey

Re: Application for Unorthodox
Drilling Permit - Exception
to Special Pool Rules W/2 SW/4
Section 13, T17S, R37E Lea County,
New Mexico - South Humble City
Strawn Pool AH (NM-181) Inexco #1
Norris Well

Gentlemen:

As an offset operator or record title owner to operating rights, we have been advised of the intention of Inexco Oil Company and its joint owners to drill the referenced 11,800 foot Strawn test well at a location 1650' FSL and 330' FWL of Section 13, T17S, R37E, Lea County, New Mexico. We understand that this location is not an orthodox location as set forth in the Special Pool Rules for the South Humble City Strawn Pool.

This is to advise that we have no objection to the granting of a permit to drill this location and hereby waive objection and notice of hearing on this application.

Very truly yours,

STEPHEN MOORE

By: _____

Title: _____

Date: _____

klt

April 19, 1983

New Mexico Oil & Gas Conservation Division
P.O. Box 2088
Santa Fe, New Mexico 87501

Attn: Mr. Joe D. Ramey

Re: Application for Unorthodox
Drilling Permit - Exception
to Special Pool Rules W/2 SW/4
Section 13, T17S, R37E Lea County,
New Mexico - South Humble City
Strawn Pool AH (NM-181) Inexco #1
Norris Well

Gentlemen:

As an offset operator or record title owner to operating rights, we have been advised of the intention of Inexco Oil Company and its joint owners to drill the referenced 11,800 foot Strawn test well at a location 1650' FSL and 330' FWL of Section 13, T17S, R37E, Lea County, New Mexico. We understand that this location is not an orthodox location as set forth in the Special Pool Rules for the South Humble City Strawn Pool.

This is to advise that we have no objection to the granting of a permit to drill this location and hereby waive objection and notice of hearing on this application.

Very truly yours,

RICHARD MOORE

By: _____

Title: _____

Date: _____

klt

April 19, 1983

New Mexico Oil & Gas Conservation Division
P.O. Box 2088
Santa Fe, New Mexico 87501

Attn: Mr. Joe D. Ramey

Re: Application for Unorthodox
Drilling Permit - Exception
to Special Pool Rules W/2 SW/4
Section 13, T17S, R37E Lea County,
New Mexico - South Humble City
Strawn Pool AH (NM-181) Inexco #1
Norris Well

Gentlemen:

As an offset operator or record title owner to operating rights, we have been advised of the intention of Inexco Oil Company and its joint owners to drill the referenced 11,800 foot Strawn test well at a location 1650' ESL and 330' FWL of Section 13, T17S, R37E, Lea County, New Mexico. We understand that this location is not an orthodox location as set forth in the Special Pool Rules for the South Humble City Strawn Pool.

This is to advise that we have no objection to the granting of a permit to drill this location and hereby waive objection and notice of hearing on this application.

Very truly yours,

SABINE CORPORATION

By: _____

Title: _____

Date: _____

klt

April 19, 1983

New Mexico Oil & Gas Conservation Division
P.O. Box 2088
Santa Fe, New Mexico 87501

Attn: Mr. Joe D. Ramey

Re: Application for Unorthodox
Drilling Permit - Exception
to Special Pool Rules W/2 SW/4
Section 13, T17S, R37E Lea County,
New Mexico - South Humble City
Strawn Pool AH (NM-181) Inexco #1
Norris Well

Gentlemen:

As an offset operator or record title owner to operating rights, we have been advised of the intention of Inexco Oil Company and its joint owners to drill the referenced 11,800 foot Strawn test well at a location 1650' FSL and 330' FWL of Section 13, T17S, R37E, Lea County, New Mexico. We understand that this location is not an orthodox location as set forth in the Special Pool Rules for the South Humble City Strawn Pool.

This is to advise that we have no objection to the granting of a permit to drill this location and hereby waive objection and notice of hearing on this application.

Very truly yours,

KIRBY EXPLORATION COMPANY

By: _____

Title: _____

Date: _____

klt

April 19, 1983

New Mexico Oil & Gas Conservation Division
P.O. Box 2088
Santa Fe, New Mexico 87501

Attn: Mr. Joe D. Ramey

Re: Application for Unorthodox
Drilling Permit - Exception
to Special Pool Rules W/2 SW/4
Section 13, T17S, R37E Lea County,
New Mexico - South Humble City
Strawn Pool AH (NM-181) Inexco #1
Norris Well

Gentlemen:

As an offset operator or record title owner to operating rights, we have been advised of the intention of Inexco Oil Company and its joint owners to drill the referenced 11,800 foot Strawn test well at a location 1650' FSL and 330' FWL of Section 13, T17S, R37E, Lea County, New Mexico. We understand that this location is not an orthodox location as set forth in the Special Pool Rules for the South Humble City Strawn Pool.

This is to advise that we have no objection to the granting of a permit to drill this location and hereby waive objection and notice of hearing on this application.

Very truly yours,

TEXACO, INC.

By: _____

Title: _____

Date: _____

klt

April 19, 1983

New Mexico Oil & Gas Conservation Division
P.O. Box 2088
Santa Fe, New Mexico 87501

Attn: Mr. Joe D. Ramey

Re: Application for Unorthodox
Drilling Permit - Exception
to Special Pool Rules W/2 SW/4
Section 13, T17S, R37E Lea County,
New Mexico - South Humble City
Strawn Pool AH (NM-181) Inexco #1
Norris Well

Gentlemen:

As an offset operator or record title owner to operating rights, we have been advised of the intention of Inexco Oil Company and its joint owners to drill the referenced 11,800 foot Strawn test well at a location 1650' FSL and 330' FWL of Section 13, T17S, R37E, Lea County, New Mexico. We understand that this location is not an orthodox location as set forth in the Special Pool Rules for the South Humble City Strawn Pool.

This is to advise that we have no objection to the granting of a permit to drill this location and hereby waive objection and notice of hearing on this application.

Very truly yours,
REBEL OIL COMPANY

By: _____

Title: _____

Date: _____

klt

April 19, 1983

New Mexico Oil & Gas Conservation Division
P.O. Box 2088
Santa Fe, New Mexico 87501

Attn: Mr. Joe D. Ramey

Re: Application for Unorthodox
Drilling Permit - Exception
to Special Pool Rules W/2 SW/4
Section 13, T17S, R37E Lea County,
New Mexico - South Humble City
Strawn Pool AH (NM-181) Inexco #1
Norris Well

Gentlemen:

As an offset operator or record title owner to operating rights, we have been advised of the intention of Inexco Oil Company and its joint owners to drill the referenced 11,800 foot Strawn test well at a location 1650' FSL and 330' FWL of Section 13, T17S, R37E, Lea County, New Mexico. We understand that this location is not an orthodox location as set forth in the Special Pool Rules for the South Humble City Strawn Pool.

This is to advise that we have no objection to the granting of a permit to drill this location and hereby waive objection and notice of hearing on this application.

Very truly yours,

FRED SCHLICHER

By: _____

Title: _____

Date: _____

klt

April 19, 1983

New Mexico Oil & Gas Conservation Division
P.O. Box 2088
Santa Fe, New Mexico 87501

Attn: Mr. Joe D. Ramey

Re: Application for Unorthodox
Drilling Permit - Exception
to Special Pool Rules W/2 SW/4
Section 13, T17S, R37E Lea County,
New Mexico - South Humble City
Strawn Pool AH (NM-181) Inexco #1
Norris Well

Gentlemen:

As an offset operator or record title owner to operating rights, we have been advised of the intention of Inexco Oil Company and its joint owners to drill the referenced 11,800 foot Strawn test well at a location 1650' FSL and 330' FWL of Section 13, T17S, R37E, Lea County, New Mexico. We understand that this location is not an orthodox location as set forth in the Special Pool Rules for the South Humble City Strawn Pool.

This is to advise that we have no objection to the granting of a permit to drill this location and hereby waive objection and notice of hearing on this application.

Very truly yours,

INEXCO OIL COMPANY

By: _____

Title: _____

Date: _____

klt

April 19, 1983

New Mexico Oil & Gas Conservation Division
P.O. Box 2088
Santa Fe, New Mexico 87501

Attn: Mr. Joe D. Ramey

Re: Application for Unorthodox
Drilling Permit - Exception
to Special Pool Rules W/2 SW/4
Section 13, T17S, R37E Lea County,
New Mexico - South Humble City
Strawn Pool AH (NM-181) Inexco #1
Norris Well

Gentlemen:

As an offset operator or record title owner to operating rights, we have been advised of the intention of Inexco Oil Company and its joint owners to drill the referenced 11,800 foot Strawn test well at a location 1650' FSL and 330' FWL of Section 13, T17S, R37E, Lea County, New Mexico. We understand that this location is not an orthodox location as set forth in the Special Pool Rules for the South Humble City Strawn Pool.

This is to advise that we have no objection to the granting of a permit to drill this location and hereby waive objection and notice of hearing on this application.

Very truly yours,

LDM ASSOCIATES

By: _____

Title: _____

Date: _____

klt

April 19, 1983

New Mexico Oil & Gas Conservation Division
P.O. Box 2088
Santa Fe, New Mexico 87501

Attn: Mr. Joe D. Ramey

Re: Application for Unorthodox
Drilling Permit - Exception
to Special Pool Rules W/2 SW/4
Section 13, T17S, R37E Lea County,
New Mexico - South Humble City
Strawn Pool AH (NM-181) Inexco #1
Norris Well

Gentlemen:

As an offset operator or record title owner to operating rights, we have been advised of the intention of Inexco Oil Company and its joint owners to drill the referenced 11,800 foot Strawn test well at a location 1650' FSL and 330' FWL of Section 13, T17S, R37E, Lea County, New Mexico. We understand that this location is not an orthodox location as set forth in the Special Pool Rules for the South Humble City Strawn Pool.

This is to advise that we have no objection to the granting of a permit to drill this location and hereby waive objection and notice of hearing on this application.

Very truly yours,

FERN CONE

By: _____

Title: _____

Date: _____

klt

April 19, 1983

New Mexico Oil & Gas Conservation Division
P.O. Box 2088
Santa Fe, New Mexico 87501

Attn: Mr. Joe D. Ramey

Re: Application for Unorthodox
Drilling Permit - Exception
to Special Pool Rules W/2 SW/4
Section 13, T17S, R37E Lea County,
New Mexico - South Humble City
Strawn Pool AH (NM-181) Inexco #1
Norris Well

Gentlemen:

As an offset operator or record title owner to operating rights, we have been advised of the intention of Inexco Oil Company and its joint owners to drill the referenced 11,800 foot Strawn test well at a location 1650' FSL and 330' FWL of Section 13, T17S, R37E, Lea County, New Mexico. We understand that this location is not an orthodox location as set forth in the Special Pool Rules for the South Humble City Strawn Pool.

This is to advise that we have no objection to the granting of a permit to drill this location and hereby waive objection and notice of hearing on this application.

Very truly yours,

AMERADA HESS CORPORATION

By: _____

Title: _____

Date: _____

klt

April 19, 1983

New Mexico Oil & Gas Conservation Division
P.O. Box 2088
Santa Fe, New Mexico 87501

Attn: Mr. Joe D. Ramey

Re: Application for Unorthodox
Drilling Permit - Exception
to Special Pool Rules W/2 SW/4
Section 13, T17S, R37E Lea County,
New Mexico - South Humble City
Strawn Pool AH (NM-181) Inexco #1
Norris Well

Gentlemen:

As an offset operator or record title owner to operating rights, we have been advised of the intention of Inexco Oil Company and its joint owners to drill the referenced 11,800 foot Strawn test well at a location 1650' FSL and 330' FWL of Section 13, T17S, R37E, Lea County, New Mexico. We understand that this location is not an orthodox location as set forth in the Special Pool Rules for the South Humble City Strawn Pool.

This is to advise that we have no objection to the granting of a permit to drill this location and hereby waive objection and notice of hearing on this application.

Very truly yours,

EXXON CORPORATION

By: J. K. Sytle

Title: Technical Advisor

Date: 4-27-83

klt

April 19, 1983

New Mexico Oil & Gas Conservation Division
P.O. Box 2088
Santa Fe, New Mexico 87501

Attn: Mr. Joe D. Ramey

Re: Application for Unorthodox
Drilling Permit - Exception
to Special Pool Rules W/2 SW/4
Section 13, T17S, R37E Lea County,
New Mexico - South Humble City
Strawn Pool AH (NM-181) Inexco #1
Norris Well

Gentlemen:

As an offset operator or record title owner to operating rights, we have been advised of the intention of Inexco Oil Company and its joint owners to drill the referenced 11,800 foot Strawn test well at a location 1650' PSL and 330' FWL of Section 13, T17S, R37E, Lea County, New Mexico. We understand that this location is not an orthodox location as set forth in the Special Pool Rules for the South Humble City Strawn Pool.

This is to advise that we have no objection to the granting of a permit to drill this location and hereby waive objection and notice of hearing on this application.

Very truly yours,

file
ASHLAND EXPLORATION

By: 

Title: Director of Land

Date: 4-29-83

klt

April 19, 1983

New Mexico Oil & Gas Conservation Division
P.O. Box 2088
Santa Fe, New Mexico 87501

Attn: Mr. Joe D. Ramey

Re: Application for Unorthodox
Drilling Permit - Exception
to Special Pool Rules W/2 SW/4
Section 13, T17S, R37E Lea County,
New Mexico - South Humble City
Strawn Pool AH (NM-181) Inexco #1
Norris Well

Gentlemen:


As an offset operator or record title owner to operating rights, we have been advised of the intention of Inexco Oil Company and its joint owners to drill the referenced 11,800 foot Strawn test well at a location 1650' FSL and 330' FWL of Section 13, T17S, R37E, Lea County, New Mexico. We understand that this location is not an orthodox location as set forth in the Special Pool Rules for the South Humble City Strawn Pool.


This is to advise that we have no objection to the granting of a permit to drill this location and hereby waive objection and notice of hearing on this application.


Very truly yours,

DAVID PETROLEUM CORP.

By


Edward K. David, President


Fred J. Schlicher


Nadine P. Loveless, Individually
and as Personal Representative of
the Estate of Charles C. Loveless,
Jr., Deceased


Colin R. McMillan

April 19, 1983

New Mexico Oil & Gas Conservation Division
P.O. Box 2088
Santa Fe, New Mexico 87501

Attn: Mr. Joe D. Ramey

Re: Application for Unorthodox
Drilling Permit - Exception
to Special Pool Rules W/2 SW/4
Section 13, T17S, R37E Lea County,
New Mexico - South Humble City
Strawn Pool AH (NM-181) Inexco #1
Norris Well

Gentlemen:

As an offset operator or record title owner to operating rights, we have been advised of the intention of Inexco Oil Company and its joint owners to drill the referenced 11,800 foot Strawn test well at a location 1650' FSL and 330' FWL of Section 13, T17S, R37E, Lea County, New Mexico. We understand that this location is not an orthodox location as set forth in the Special Pool Rules for the South Humble City Strawn Pool.

~~This is to advise that we have no objection to the granting of a permit to drill this location and hereby waive objection and notice of hearing on this application.~~

At this time we have no opinion as to the merit of the above exception location. Our interest is small, therefore the cost of investigating the situation is not justified. We reserve all rights, including the right to appear before the commission and present our position on the above location.

Very truly yours,

Richard L. Moore
Michael H. Moore
Stephen S. Moore

By: 

Richard L. Moore

Date: April 26, 1983

April 19, 1983

New Mexico Oil & Gas Conservation Division
P.O. Box 2088
Santa Fe, New Mexico 87501

Attn: Mr. Joe D. Ramey

Re: Application for Unorthodox
Drilling Permit - Exception
to Special Pool Rules W/2 SW/4
Section 13, T17S, R37E Lea County,
New Mexico - South Humble City
Strawn Pool AH (NM-181) Inexco #1
Norris Well

Gentlemen:

As an offset operator or record title owner to operating rights, we have been advised of the intention of Inexco Oil Company and its joint owners to drill the referenced 11,800 foot Strawn test well at a location 1650' FSL and 330' FWL of Section 13, T17S, R37E, Lea County, New Mexico. We understand that this location is not an orthodox location as set forth in the Special Pool Rules for the South Humble City Strawn Pool.

This is to advise that we have no objection to the granting of a permit to drill this location and hereby waive objection and notice of hearing on this application.

Very truly yours,

SABINE CORPORATION

By: B. L. House
B. L. House

Title: Attorney-in-Fact

Date: May 2, 1983

klt



INEXO OIL COMPANY

List of owners unable to locate

1. Belva Due Neal Brushenham
Kingsville, Texas

CAMPBELL, BYRD & BLACK, P.A.
LAWYERS

JACK M. CAMPBELL
HARL D. BYRD
BRUCE D. BLACK
MICHAEL B. CAMPBELL
WILLIAM F. CARR
BRADFORD C. BERGE
WILLIAM G. WARDLE
KEMP W. GORTHEY
THOMAS F. BLUEHER

JEFFERSON PLACE
SUITE 1 - 110 NORTH GUADALUPE
POST OFFICE BOX 2208
SANTA FE, NEW MEXICO 87501
TELEPHONE: (505) 966-4421
TELECOPIER: (505) 963-6043

May 3, 1983

BEFORE EXAMINER STOGNER
OIL CONSERVATION DIVISION

APPLICANT'S EXHIBIT NO. 3

CASE NO. 7864

Sabine Corporation
1200 Mercantile Bank Building
Dallas, Texas 75201

Re: New Mexico Oil Conservation Commission Case
Number 7864: Application of Inexco Oil
Company for Compulsory Pooling, Lea County,
New Mexico

● SENDER: Complete items 1, 2, 3, and 4.
Add your address in the "RETURN TO" space
on reverse.

(CONSULT POSTMASTER FOR FEES)

1. The following service is requested (check one).

- ☐ Show to whom and date delivered
☒ Show to whom, date, and address of delivery..

2. ☐ RESTRICTED DELIVERY

(The restricted delivery fee is charged in addition to
the return receipt fee.)

TOTAL \$

3. ARTICLE ADDRESSED TO:

Sabine Corporation
1200 Mercantile Bank Building
Dallas, Texas 75201

4. TYPE OF SERVICE:

- ☐ REGISTERED ☐ INSURED
☒ CERTIFIED ☐ COD
☐ EXPRESS MAIL

ARTICLE NUMBER

P331596571

(Always obtain signature of addressee or agent)

I have received the article described above.

SIGNATURE

☐ Addressee

☐ Authorized agent

DATE OF DELIVERY

6. ADDRESSEE'S ADDRESS (Only if requested)

7. UNABLE TO DELIVER BECAUSE:

7a. EMPLOYEE'S
INITIALS

the docket for the Oil Conservation
sday, May 11, 1983. You have an
cted by the above-referenced case.

Very truly yours,

William F. Carr

William F. Carr

ted

CAMPBELL, BYRD & BLACK, P.A.
LAWYERS

JACK M. CAMPBELL
HARL D. BYRD
BRUCE D. BLACK
MICHAEL E. CAMPBELL
WILLIAM F. CARR
BRADFORD C. BERGE
WILLIAM G. WARDLE
KEMP W. GORTHEY
THOMAS F. BLUEHER

JEFFERSON PLACE
SUITE 1 - 110 NORTH GUADALUPE
POST OFFICE BOX 2208
SANTA FE, NEW MEXICO 87501
TELEPHONE: (505) 966-4421
TELECOPIER: (505) 963-6043

May 3, 1983

Kirby Exploration
Post Office Box 1745
Houston, Texas 77001

Re: New Mexico Oil Conservation Commission Case
Number 7864: Application of Inexco Oil
Company for Compulsory Pooling, Lea County,
New Mexico

Gentlemen:

P 331 596 572

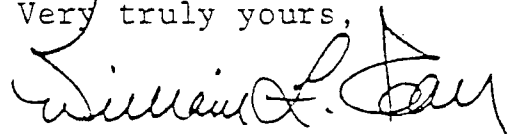
RECEIPT FOR CERTIFIED MAIL

NO INSURANCE COVERAGE PROVIDED—
NOT FOR INTERNATIONAL MAIL
(See Reverse)

SENT TO		Kirby Exploration
STREET AND NO.		P.O. Box 1745
P.O., STATE AND ZIP CODE		Houston, Texas 77001
POSTAGE		\$
CONSULT POSTMASTER FOR FEES	CERTIFIED FEE	1.55 c
	SPECIAL DELIVERY	c
	RESTRICTED DELIVERY	c
	SHOW TO WHOM AND DATE DELIVERED	c
	SHOW TO WHOM, DATE, AND ADDRESS OF DELIVERY	c
	SHOW TO WHOM AND DATE DELIVERED WITH RESTRICTED DELIVERY	c
	SHOW TO WHOM, DATE AND ADDRESS OF DELIVERY WITH RESTRICTED DELIVERY	c
TOTAL POSTAGE AND FEES		\$ 1.55
POSTMARK OR DATE		5/3/83 mos

a copy of the docket for the Oil Conservation
on Wednesday, May 11, 1983. You have an
may be affected by the above-referenced case.

Very truly yours,



William F. Carr

pt requested

CAMPBELL, BYRD & BLACK, P.A.
LAWYERS

JACK M. CAMPELL
HARL D. BYRD
BRUCE D. BLACK
MICHAEL E. CAMPELL
WILLIAM F. CARR
BRADFORD C. BERGE
WILLIAM G. WARDLE
KEMP W. GORTHEY
THOMAS F. BLUEHER

JEFFERSON PLACE
SUITE 1 - 110 NORTH GUADALUPE
POST OFFICE BOX 2206
SANTA FE, NEW MEXICO 87501
TELEPHONE: (505) 968-4421
TELECOPIER: (505) 963-6043

May 3, 1983

Rebel Oil Company
603 Seca Drive
Hobbs, New Mexico 88240

Re: New Mexico Oil Conservation Commission Case
Number 7864: Application of Inexco Oil
Company for Compulsory Pooling, Lea County,
New Mexico

the docket for the Oil Conservation
sday, May 11, 1983. You have an
cted by the above-referenced case.

Very truly yours,

William F. Carr

William F. Carr

PS Form 3811, Oct. 1980

RETURN RECEIPT, REGISTERED, INSURED AND CERTIFIED MAIL

• SENDER: Complete Items 1, 2, 3, and 4.
Add your address in the "RETURN TO" space
on reverse.

(CONSULT POSTMASTER FOR FEES)

1. The following service is requested (check one).
☐ Show to whom and date delivered
☒ Show to whom, date, and address of delivery...
2. ☐ RESTRICTED DELIVERY
(The restricted delivery fee is charged in addition to
the return receipt fee.)

TOTAL \$

3. ARTICLE ADDRESSED TO:
Rebel Oil Company
603 Seca Drive
Hobbs, New Mexico 88240

4. TYPE OF SERVICE: ☐ REGISTERED ☐ INSURED
☒ CERTIFIED ☐ COD
☐ EXPRESS MAIL

ARTICLE NUMBER
P331 596 573

(Always obtain signature of addressee or agent)

I have received the article described above.
SIGNATURE ☐ Addressee ☐ Authorized agent

5. DATE OF DELIVERY
5-5-83

6. ADDRESSEE'S ADDRESS (Only if requested)

7a. EMPLOYEE'S INITIALS

POSTMARK
MAY 5 1983

CAMPBELL, BYRD & BLACK, P.A.
LAWYERS

JACK M. CAMPBELL
HARL D. BYRD
BRUCE D. BLACK
MICHAEL E. CAMPBELL
WILLIAM F. CARR
BRADFORD C. BERGE
WILLIAM G. WARDELE
KEMP W. GORTHEY
THOMAS F. BLUEHER

JEFFERSON PLACE
SUITE 1 - 110 NORTH GUADALUPE
POST OFFICE BOX 2208
SANTA FE, NEW MEXICO 87501
TELEPHONE: (505) 988-4421
TELECOPIER: (505) 983-6043

May 3, 1983

David Petroleum
714 Petroleum Building
Roswell, New Mexico 88201

Re: New Mexico Oil Conservation Commission Case
Number 7864: Application of Inexco Oil
Company for Compulsory Pooling, Lea County,
New Mexico

● SENDER: Complete items 1, 2, 3, and 4.
Add your address in the "RETURN TO" space
on reverse.

(CONSULT POSTMASTER FOR FEES)

1. The following service is requested (check one).
☒ Show to whom and date delivered —c
☐ Show to whom, date, and address of delivery.. —c
2. ☐ RESTRICTED DELIVERY —c
(The restricted delivery fee is charged in addition to
the return receipt fee.)

TOTAL \$

3. ARTICLE ADDRESSED TO:

David Petroleum
714 Petroleum Building
Roswell, New Mexico 88201

4. TYPE OF SERVICE:

- ☐ REGISTERED ☐ INSURED
☒ CERTIFIED ☐ COD
☐ EXPRESS MAIL

ARTICLE NUMBER

P 331 596 564

(Always obtain signature of addressee or agent)

I have received the article described above.

SIGNATURE ☐ Addressee ☐ Authorized agent

J. Gutierrez
DATE OF DELIVERY
5-5-83

POSTMARK

5. ADDRESSEE'S ADDRESS (Only if requested)

7. UNABLE TO DELIVER BECAUSE:

7a. EMPLOYEE'S
INITIALS
1983

the docket for the Oil Conservation
sday, May 11, 1983. You have an
cted by the above-referenced case.

Very truly yours,

William F. Carr

William F. Carr

sted

CAMPBELL, BYRD & BLACK, P.A.
LAWYERS

JACK M. CAMPBELL
HARL D. BYRD
BRUCE D. BLACK
MICHAEL E. CAMPBELL
WILLIAM F. CARR
BRADFORD C. BERGE
WILLIAM G. WARDLE
KEMP W. GORTHEY
THOMAS F. BLUEHER

JEFFERSON PLACE
SUITE 1 - 110 NORTH GUADALUPE
POST OFFICE BOX 2208
SANTA FE, NEW MEXICO 87501
TELEPHONE: (505) 966-4421
TELECOPIER: (505) 963-6043

May 3, 1983

A H 1980 Program Inc.
c/o Amerada Hess Corporation
Post Office Box 2040
Tulsa, Oklahoma 74102

Re: New Mexico Oil Conservation Commission Case
Number 7864: Application of Inexco Oil
Company for Compulsory Pooling, Lea County,
New Mexico

the docket for the Oil Conservation
day, May 11, 1983. You have an
ted by the above-referenced case.

Very truly yours,

William F. Carr

William F. Carr

PS Form 3811, Oct. 1980

● SENDER: Complete items 1, 2, 3, and 4.
Add your address in the "RETURN TO" space
on reverse.

(CONSULT POSTMASTER FOR FEES)

1. The following service is requested (check one).
☐ Show to whom and date delivered
☒ Show to whom, date, and address of delivery..

2. ☐ RESTRICTED DELIVERY
(The restricted delivery fee is charged in addition to
the return receipt fee.)

TOTAL \$

3. ARTICLE ADDRESSED TO:
AH 1980 Program Inc
c/o Amerada Hess Corp.
Post Office Box 2040
Tulsa, Oklahoma 74102

4. TYPE OF SERVICE: ☐ REGISTERED ☐ INSURED
☒ CERTIFIED ☐ COD
☐ EXPRESS MAIL

ARTICLE NUMBER
P 331 596 567

(Always obtain signature of addressee or agent)

I have received the article described above.
SIGNATURE ☐ Addressee ☒ Authorized agent
Lois Whittlesey

5. DATE OF DELIVERY
MAY 6 1983

6. ADDRESSEE'S ADDRESS (Only if requested)

7. UNABLE TO DELIVER BECAUSE:

7A. EMPLOYEE'S
INITIALS

RETURN RECEIPT, REGISTERED, INSURED AND CERTIFIED MAIL

POSTMARK
MAY 6 1983
USA

CAMPBELL, BYRD & BLACK, P.A.
LAWYERS

JACK M. CAMPBELL
HARL D. BYRD
BRUCE D. BLACK
MICHAEL E. CAMPBELL
WILLIAM F. CARR
ERADFORD C. BERGE
WILLIAM G. WARDLE
KEMP W. GORTHEY
THOMAS F. BLUEHER

JEFFERSON PLACE
SUITE 1 - 110 NORTH GUADALUPE
POST OFFICE BOX 2208
SANTA FE, NEW MEXICO 87501
TELEPHONE: (505) 986-4421
TELECOPIER: (505) 983-6043

May 3, 1983

Richard Lyons Moore
404 Blanks Building
Midland, Texas 79701

Re: New Mexico Oil Conservation Commission Case
Number 7864: Application of Inexco Oil
Company for Compulsory Pooling, Lea County,
New Mexico

PS Form 3811, Dec. 1980
RETURN RECEIPT, REGISTERED, INSURED AND CERTIFIED MAIL

• SENDER: Complete items 1, 2, 3, and 4.
Add your address in the "RETURN TO" space
on reverse.

(CONSULT POSTMASTER FOR FEES)

1. The following service is requested (check one).
☐ Show to whom and date delivered
☒ Show to whom, date, and address of delivery..
2. ☐ RESTRICTED DELIVERY
(The restricted delivery fee is charged in addition to
the return receipt fee.)

TOTAL \$

3. ARTICLE ADDRESSED TO:
Richard Lyons Moore
404 Blanks Building
Midland, Texas 79701

4. TYPE OF SERVICE: ARTICLE NUMBER
☐ REGISTERED ☐ INSURED
☒ CERTIFIED ☐ COD P331 596 568
☐ EXPRESS MAIL

(Always obtain signature of addressee or agent)

I have received the article described above.
SIGNATURE ☐ Addressee ☐ Authorized agent

5. DATE OF DELIVERY POSTMARK
5-5-83

6. ADDRESSEE'S ADDRESS (Only if requested)

7. UNABLE TO DELIVER BECAUSE: 7a. EMPLOYEE'S INITIALS

of the docket for the Oil Conservation
uesday, May 11, 1983. You have an
ected by the above-referenced case.

Very truly yours,

William F. Carr

William F. Carr

sted

CAMPBELL, BYRD & BLACK, P.A.
LAWYERS

JACK M. CAMPBELL
HARL D. BYRD
BRUCE D. BLACK
MICHAEL E. CAMPBELL
WILLIAM F. CARR
BRADFORD C. BERGE
WILLIAM G. WARDLE
KEMP W. GORTHEY
THOMAS F. BLUEHER

JEFFERSON PLACE
SUITE 1 - 110 NORTH GUADALUPE
POST OFFICE BOX 2208
SANTA FE, NEW MEXICO 87501
TELEPHONE: (505) 966-4421
TELECOPIER: (505) 963-6043

May 3, 1983

Estate of Charles Lovelace
714 Petroleum Building
Roswell, New Mexico 88201

Re: New Mexico Oil Conservation Commission Case
Number 7864: Application of Inexco Oil
Compulsory Pooling, Lea County,

the docket for the Oil Conservation
sday, May 11, 1983. You have an
cted by the above-referenced case.

Very truly yours,

William F. Carr

William F. Carr

PS Form 3841, Oct. 1980

RETURN RECEIPT, REGISTERED, INSURED AND CERTIFIED MAIL

● SENDER: Complete items 1, 2, 3, and 4. Add your address in the "RETURN TO" space on reverse.	
(CONSULT POSTMASTER FOR FEES)	
1. The following service is requested (check one). <input type="checkbox"/> Show to whom and date delivered <input checked="" type="checkbox"/> Show to whom, date, and address of delivery..	
2. <input type="checkbox"/> RESTRICTED DELIVERY (The restricted delivery fee is charged in addition to the return receipt fee.)	
TOTAL \$	
3. ARTICLE ADDRESSED TO: Estate of Charles Lovelace 714 Petroleum Building Roswell, New Mexico 88201	
4. TYPE OF SERVICE: <input type="checkbox"/> REGISTERED <input type="checkbox"/> INSURED <input checked="" type="checkbox"/> CERTIFIED <input type="checkbox"/> COD <input type="checkbox"/> EXPRESS MAIL	ARTICLE NUMBER P331596566
(Always obtain signature of addressee or agent)	
I have received the article described above. SIGNATURE <input type="checkbox"/> Addressee <input type="checkbox"/> Authorized agent <i>Charles Lovelace</i>	
5. DATE OF DELIVERY 5-5-83	POSTMARK ROS WELL, NM MAY 5 1983
6. ADDRESSEE'S ADDRESS (Only if requested)	
7. UNABLE TO DELIVER BECAUSE:	7a. EMPLOYEE'S INITIALS 1983

CAMPBELL, BYRD & BLACK, P.A.
LAWYERS

JACK M. CAMPBELL
HARL D. BYRD
BRUCE D. BLACK
MICHAEL E. CAMPBELL
WILLIAM F. CARR
BRADFORD C. BERGE
WILLIAM G. WARDLE
KEMP W. GORTHEY
THOMAS F. BLUEHER

JEFFERSON PLACE
SUITE 1 - 110 NORTH GUADALUPE
POST OFFICE BOX 2206
SANTA FE, NEW MEXICO 87501
TELEPHONE: (505) 966-4421
TELECOPIER: (505) 963-6043

May 3, 1983

Colin R. McMillan
714 Petroleum Building
Roswell, New Mexico 88201.

Re: New Mexico Oil Conservation Commission Case
Number 7864: Application of Inexco Oil
Company for Compulsory Pooling, Lea County,
New Mexico

● SENDER: Complete items 1, 2, 3, and 4.
Add your address in the "RETURN TO" space
on reverse.

(CONSULT POSTMASTER FOR FEES)

1. The following service is requested (check one).
☐ Show to whom and date delivered
☒ Show to whom, date, and address of delivery...
2. ☐ RESTRICTED DELIVERY
(The restricted delivery fee is charged in addition to
the return receipt fee.)

TOTAL \$

3. ARTICLE ADDRESSED TO:

Colin R. McMillan
714 Petroleum Building
Roswell, New Mexico 88201

4. TYPE OF SERVICE:

- ☐ REGISTERED ☐ INSURED
☒ CERTIFIED ☐ COD
☐ EXPRESS MAIL

ARTICLE NUMBER

P331 596 565

(Always obtain signature of addressee or agent)

I have received the article described above.


SIGNATURE ☐ Addressee ☐ Authorized agent

Chris Chapman

DATE OF DELIVERY

5-5-83

POSTMARK



6. ADDRESSEE'S ADDRESS (Only if requested)

7. UNABLE TO DELIVER BECAUSE:

7a. EMPLOYEE'S
INITIALS
USPO

the docket for the Oil Conservation
sday, May 11, 1983. You have an
ted by the above-referenced case.

Very truly yours,

William F. Carr

William F. Carr

PS Form 3811, Dec. 1980

RETURN RECEIPT, REGISTERED, INSURED AND CERTIFIED MAIL

CAMPBELL, BYRD & BLACK, P.A.
LAWYERS

JACK M. CAMPBELL
KARL D. BYRD
BRUCE D. BLACK
MICHAEL B. CAMPBELL
WILLIAM F. CARR
BRADFORD C. BERGE
WILLIAM G. WARDLE
KEMP W. GORTHEY
THOMAS F. BLUEHER

JEFFERSON PLACE
SUITE 1 - 110 NORTH GUADALUPE
POST OFFICE BOX 2206
SANTA FE, NEW MEXICO 87501
TELEPHONE: (505) 966-4421
TELECOPIER: (505) 963-6043

May 3, 1983

Michael Harrison Moore
404 Blanks Building
Midland, Texas 79701

Re: New Mexico Oil Conservation Commission Case
Number 7864: Application of Inexco Oil
Company for Compulsory Pooling, Lea County,
New Mexico

• SENDER: Complete items 1, 2, 3, and 4.
Add your address in the "RETURN TO" space
on reverse.

(CONSULT POSTMASTER FOR FEES)

1. The following service is requested (check one).

☐ Show to whom and date delivered

☒ Show to whom, date, and address of delivery..

2. ☐ RESTRICTED DELIVERY

(The restricted delivery fee is charged in addition to
the return receipt fee.)

TOTAL \$

3. ARTICLE ADDRESSED TO:

Michael Harrison Moore
404 Blanks Building
Midland, Texas 79701

4. TYPE OF SERVICE:

☐ REGISTERED ☐ INSURED

☒ CERTIFIED ☐ COD

☐ EXPRESS MAIL

ARTICLE NUMBER

P 331 596 569

(Always obtain signature of addressee or agent)

I have received the article described above.

SIGNATURE ☐ Addressee ☐ Authorized agent

William F. Carr

5. DATE OF DELIVERY

5-5-83

POSTMARK

6. ADDRESSEE'S ADDRESS (Only if requested)

7. UNABLE TO DELIVER BECAUSE:

7a. EMPLOYEE'S
INITIALS

the docket for the Oil Conservation
sday, May 11, 1983. You have an
cted by the above-referenced case.

Very truly yours,

William F. Carr

William F. Carr

ted

CAMPBELL, BYRD & BLACK, P.A.
LAWYERS

JACK M. CAMPBELL
HARL D. BYRD
BRUCE D. BLACK
MICHAEL E. CAMPBELL
WILLIAM F. CARR
BRADFORD C. BERGE
WILLIAM G. WARDLE
KEMP W. GORTHEY
THOMAS F. BLUEHER

JEFFERSON PLACE
SUITE 1 - 110 NORTH GUADALUPE
POST OFFICE BOX 2206
SANTA FE, NEW MEXICO 87501
TELEPHONE: (505) 986-4421
TELECOPIER: (505) 983-6043

May 3, 1983

Steven Scott Moore
404 Blanks Building
Midland, Texas 79701

Re: New Mexico Oil Conservation Commission Case
Number 7864: Application of Inexco Oil
Company for Compulsory Pooling, Lea County,
New M

PS Form 3800, Dec. 1980
RETURN RECEIPT, REGISTERED, INSURED AND CERTIFIED MAIL
• SENDER: Complete items 1, 2, 3, and 4.
Add your address in the "RETURN TO" space
on reverse.

(CONSULT POSTMASTER FOR FEES)

1. The following service is requested (check one).
☐ Show to whom and date delivered
☒ Show to whom, date, and address of delivery..
2. ☐ RESTRICTED DELIVERY
(The restricted delivery fee is charged in addition to
the return receipt fee.)

TOTAL \$

3. ARTICLE ADDRESSED TO:

Steven Scott Moore
404 Blanks Building
Midland, Texas 79701

4. TYPE OF SERVICE:

- ☐ REGISTERED ☐ INSURED
☒ CERTIFIED ☐ COD
☐ EXPRESS MAIL

ARTICLE NUMBER

P331596570

(Always obtain signature of addressee or agent)

I have received the article described above.

SIGNATURE ☐ Addressee ☒ Authorized agent

5. DATE OF DELIVERY

5-5-83

POSTMARK

6. ADDRESSEE'S ADDRESS (Only if requested)

7. UNABLE TO DELIVER BECAUSE:

7a. EMPLOYEE'S
INITIALS

the docket for the Oil Conservation
sday, May 11, 1983. You have an
cted by the above-referenced case.

Very truly yours,

William F. Carr

William F. Carr