

PAUL BACA PROFESSIONAL COURT REPORTERS

OIL CONSERVATION DIVISION

EXHIBIT 13

RATIFICATION

The undersigned owner of a royalty interest, or other interest in production, in the unitized area for the West Loco Hills Grayburg #4 Sand Unit Area, Eddy County, New Mexico, consents to the inclusion of (his/her/its) interest in the Unit Area, and expressly ratifies, approves, and adopts the Amended Unit Agreement for the Development and Operation of the West Loco Hills Grayburg #4 Sand Unit Area, and agrees that the terms of any lease given by the undersigned, or under which the undersigned claims an interest, is extended and modified to the extent necessary to make the same conform to the terms of the Amended Unit Agreement.

The unit area covers the:

SW/4SW/4 Section 35; S/2SW/4 Section 36, Township 17 South, Range 29 East;

S/2SE/4 & W/2 Section 1; all Sections 2, 3, 10, 11 & 12; E/2SE/4 Section 4; E/2 Section 9; NW/4, W/2NE/4, NE/4NE/4 Section 15; NE/4 Section 13, Township 18 South, Range 29 East;

W/2, W/2SE/4, SE/4SE/4 Section 7; NW/4, W/2NE/4, NE/4SW/4, N/2SE/4 Section 18, Township 18 South, Range 30 East

This instrument shall be binding upon the undersigned and (his/her/its) successors and assigns.

Executed this 23 day of November, 2008.

Name:

Elizabeth Marshall

By: _____

Title: _____

ACKNOWLEDGEMENT FOR INDIVIDUAL

STATE OF Illinois)
) ss.

COUNTY OF Sangamon)

The foregoing instrument was acknowledged before me this 23 day of November, 2008 by Elizabeth Marshall.


George A. Harris

Oil Conservation Division

Case No. 13

Exhibit No. 13

Notary Public



CAROLYN A. HARRIS
MY COMMISSION EXPIRES
FEBRUARY 17, 2012

2/17/12

STATE OF _____)
) ss.
COUNTY OF _____)

The foregoing instrument was acknowledged before me this _____ day of _____, 200_____ by _____, _____ of _____, a _____ corporation, on behalf of the corporation.

Notary Public

My commission expires:

RATIFICATION

The undersigned owner of a royalty interest, or other interest in production, in the unitized area for the West Loco Hills Grayburg #4 Sand Unit Area, Eddy County, New Mexico, consents to the inclusion of (his/her/its) interest in the Unit Area, and expressly ratifies, approves, and adopts the Amended Unit Agreement for the Development and Operation of the West Loco Hills Grayburg #4 Sand Unit Area, and agrees that the terms of any lease given by the undersigned, or under which the undersigned claims an interest, is extended and modified to the extent necessary to make the same conform to the terms of the Amended Unit Agreement.

The unit area covers the:

SW/4SW/4 Section 35; S/2SW/4 Section 36, Township 17 South, Range 29 East;
S/2SE/4 & W/2 Section 1; all Sections 2, 3, 10, 11 & 12; E/2SE/4 Section 4; E/2 Section 9; NW/4, W/2NE/4, NE/4NE/4 Section 15; NE/4 Section 13, Township 18 South, Range 29 East;

W/2, W/2SE/4, SE/4SE/4 Section 7; NW/4, W/2NE/4, NE/4SW/4, N/2SE/4 Section 18, Township 18 South, Range 30 East

This instrument shall be binding upon the undersigned and (his/her/its) successors and assigns.

Executed this 23 day of November, 2008.

Name:

x Norma T. Pulliam

By:

Title:

ACKNOWLEDGEMENT FOR INDIVIDUAL

STATE OF Illinois)

COUNTY OF Sangamon) ss.

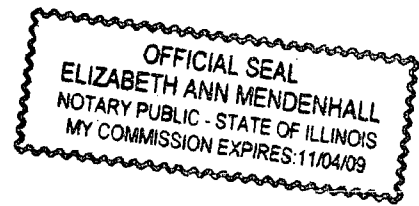
The foregoing instrument was acknowledged before me this 23 day of November, 2008 by x Norma T. Pulliam

Elizabeth Ann Henderson

Notary Public

My commission expires:

11-04-09



ACKNOWLEDGEMENT FOR CORPORATION

STATE OF _____)
) ss.
COUNTY OF _____)

The foregoing instrument was acknowledged before me this _____ day of _____, 200____ by _____, _____ of _____, a _____ corporation, on behalf of the corporation.

Notary Public

My commission expires:

RATIFICATION

The undersigned owner of a royalty interest, or other interest in production, in the unitized area for the West Loco Hills Grayburg #4 Sand Unit Area, Eddy County, New Mexico, consents to the inclusion of (his/her/its) interest in the Unit Area, and expressly ratifies, approves, and adopts the Amended Unit Agreement for the Development and Operation of the West Loco Hills Grayburg #4 Sand Unit Area, and agrees that the terms of any lease given by the undersigned, or under which the undersigned claims an interest, is extended and modified to the extent necessary to make the same conform to the terms of the Amended Unit Agreement.

The unit area covers the:

SW/4SW/4 Section 35; S/2SW/4 Section 36, Township 17 South, Range 29 East;
S/2SE/4 & W/2 Section 1; all Sections 2, 3, 10, 11 & 12; E/2SE/4 Section 4; E/2 Section 9; NW/4, W/2NE/4, NE/4NE/4 Section 15; NE/4 Section 13, Township 18 South, Range 29 East;

W/2, W/2SE/4, SE/4SE/4 Section 7; NW/4, W/2NE/4, NE/4SW/4, N/2SE/4 Section 18, Township 18 South, Range 30 East

This instrument shall be binding upon the undersigned and (his/her/its) successors and assigns.

Executed this 24 day of November, 2008.

Name:

Nancy B. Yates

By:

Title:


ACKNOWLEDGEMENT FOR INDIVIDUAL

STATE OF Colorado)
) ss.
COUNTY OF Larimer)

The foregoing instrument was acknowledged before me this 24 day of November, 2008 by Nancy B Yates.

Nichelle Paul

4/26/2010



ACKNOWLEDGEMENT FOR CORPORATION

STATE OF _____)
) ss.
COUNTY OF _____)

The foregoing instrument was acknowledged before me this _____ day of _____, 200_____ by _____, _____ of _____, a _____ corporation, on behalf of the corporation.

Notary Public

My commission expires:

RATIFICATION

The undersigned owner of a royalty interest, or other interest in production, in the unitized area for the West Loco Hills Grayburg #4 Sand Unit Area, Eddy County, New Mexico, consents to the inclusion of (his/her/its) interest in the Unit Area, and expressly ratifies, approves, and adopts the Amended Unit Agreement for the Development and Operation of the West Loco Hills Grayburg #4 Sand Unit Area, and agrees that the terms of any lease given by the undersigned, or under which the undersigned claims an interest, is extended and modified to the extent necessary to make the same conform to the terms of the Amended Unit Agreement.

The unit area covers the:

SW/4SW/4 Section 35; S/2SW/4 Section 36, Township 17 South, Range 29 East;
S/2SE/4 & W/2 Section 1; all Sections 2, 3, 10, 11 & 12; E/2SE/4 Section 4; E/2 Section 9; NW/4, W/2NE/4, NE/4NE/4 Section 15; NE/4 Section 13, Township 18 South, Range 29 East;

W/2, W/2SE/4, SE/4SE/4 Section 7; NW/4, W/2NE/4, NE/4SW/4, N/2SE/4 Section 18, Township 18 South, Range 30 East

This instrument shall be binding upon the undersigned and (his/her/its) successors and assigns.

Executed this 14 day of Nov., 2008.

Name:

Rae M. Galli

By:

Rae M. Galli

Title:

Executor

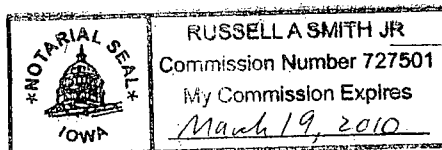
ACKNOWLEDGEMENT FOR INDIVIDUAL

STATE OF IOWA)

) ss.

COUNTY OF LINN)

The foregoing instrument was acknowledged before me this 14th day of November, 2008 by Russell A Smith Jr. NOTARY



[Signature]

Acknowledgment in a Representative Capacity

STATE OF Iowa)

)ss

COUNTY OF Linn)

This instrument was acknowledged before me on Nov 14, 2008
Date

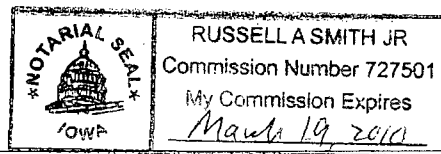
By Rae M. Galli

NAME(S) OF PERSON(S)

as Executor of

TYPE OF AUTHORITY; E.G., OFFICER, TRUSTEE, ETC. NAME OF PARTY ON
BEHALF OF WHOM INSTRUMENT WAS EXECUTED

SEAL



SIGNATURE OF NOTARIAL OFFICER

[Handwritten Signature]

My commission expires March 19, 2010

RATIFICATION

The undersigned owner of a royalty interest, or other interest in production, in the unitized area for the West Loco Hills Grayburg #4 Sand Unit Area, Eddy County, New Mexico, consents to the inclusion of (his/her/its) interest in the Unit Area, and expressly ratifies, approves, and adopts the Amended Unit Agreement for the Development and Operation of the West Loco Hills Grayburg #4 Sand Unit Area, and agrees that the terms of any lease given by the undersigned, or under which the undersigned claims an interest, is extended and modified to the extent necessary to make the same conform to the terms of the Amended Unit Agreement.

The unit area covers the:

SW/4SW/4 Section 35; S/2SW/4 Section 36, Township 17 South, Range 29 East;
S/2SE/4 & W/2 Section 1; all Sections 2, 3, 10, 11 & 12; E/2SE/4 Section 4; E/2 Section 9; NW/4, W/2NE/4, NE/4NE/4 Section 15; NE/4 Section 13, Township 18 South, Range 29 East;

W/2, W/2SE/4, SE/4SE/4 Section 7; NW/4, W/2NE/4, NE/4SW/4, N/2SE/4 Section 18, Township 18 South, Range 30 East

This instrument shall be binding upon the undersigned and (his/her/its) successors and assigns.

Executed this 14th day of November, 2008.

Name:

Kathryn Rauls Jorgensen

By:


Title:

Individual

ACKNOWLEDGEMENT FOR INDIVIDUAL

STATE OF ARIZONA)
) ss.
COUNTY OF PIMA)

The foregoing instrument was acknowledged before me this 14th day of NOVEMBER, 2008 by KATHRYN RAULS JORGENSEN.



B A Shaelev

RATIFICATION

The undersigned owner of a royalty interest, or other interest in production, in the unitized area for the West Loco Hills Grayburg #4 Sand Unit Area, Eddy County, New Mexico, consents to the inclusion of (his/her/its) interest in the Unit Area, and expressly ratifies, approves, and adopts the Amended Unit Agreement for the Development and Operation of the West Loco Hills Grayburg #4 Sand Unit Area, and agrees that the terms of any lease given by the undersigned, or under which the undersigned claims an interest, is extended and modified to the extent necessary to make the same conform to the terms of the Amended Unit Agreement.

The unit area covers the:

SW/4SW/4 Section 35; S/2SW/4 Section 36, Township 17 South, Range 29 East;
S/2SE/4 & W/2 Section 1; all Sections 2, 3, 10, 11 & 12; E/2SE/4 Section 4; E/2 Section 9; NW/4, W/2NE/4, NE/4NE/4 Section 15; NE/4 Section 13, Township 18 South, Range 29 East;

W/2, W/2SE/4, SE/4SE/4 Section 7; NW/4, W/2NE/4, NE/4SW/4, N/2SE/4 Section 18, Township 18 South, Range 30 East

This instrument shall be binding upon the undersigned and (his/her/its) successors and assigns.

Executed this 12 day of November, 2008.

Name: XX Jon Murchison XX


By: XX Jon Murchison XX

Title: Owner

ACKNOWLEDGEMENT FOR INDIVIDUAL

STATE OF Nevada
COUNTY OF Clark) ss.

The foregoing instrument was acknowledged before me this 12th day of November, 2008 by XX Jonathan Murchison XX.



XX Natalie Lopez XX

RATIFICATION

The undersigned owner of a royalty interest, or other interest in production, in the unitized area for the West Loco Hills Grayburg #4 Sand Unit Area, Eddy County, New Mexico, consents to the inclusion of (his/her/its) interest in the Unit Area, and expressly ratifies, approves, and adopts the Amended Unit Agreement for the Development and Operation of the West Loco Hills Grayburg #4 Sand Unit Area, and agrees that the terms of any lease given by the undersigned, or under which the undersigned claims an interest, is extended and modified to the extent necessary to make the same conform to the terms of the Amended Unit Agreement.

The unit area covers the:

SW/4SW/4 Section 35; S/2SW/4 Section 36, Township 17 South, Range 29 East;
S/2SE/4 & W/2 Section 1; all Sections 2, 3, 10, 11 & 12; E/2SE/4 Section 4; E/2 Section 9; NW/4, W/2NE/4, NE/4NE/4 Section 15; NE/4 Section 13, Township 18 South, Range 29 East;

W/2, W/2SE/4, SE/4SE/4 Section 7; NW/4, W/2NE/4, NE/4SW/4, N/2SE/4 Section 18, Township 18 South, Range 30 East

This instrument shall be binding upon the undersigned and (his/her/its) successors and assigns.

Executed this 12th day of November, 2008.

Name:

Patricia J. Allen

By:

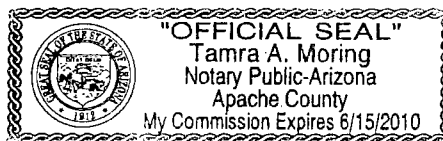
Patricia J. Allen

Title:

Royalty Owner

ACKNOWLEDGEMENT FOR INDIVIDUAL

STATE OF Arizona)
) ss.
COUNTY OF Apache)



The foregoing instrument was acknowledged before me this 12 day of November, 2008 by Patricia J. Allen.

Tamra Moring

Notary Public

My commission expires:

6-15-2016

ACKNOWLEDGEMENT FOR CORPORATION

STATE OF _____)
) ss.
COUNTY OF _____)

The foregoing instrument was acknowledged before me this _____ day of _____, 200____ by _____, _____ of _____, a _____ corporation, on behalf of the corporation.

Notary Public

My commission expires:

RATIFICATION

The undersigned owner of a royalty interest, or other interest in production, in the unitized area for the West Loco Hills Grayburg #4 Sand Unit Area, Eddy County, New Mexico, consents to the inclusion of (his/her/its) interest in the Unit Area, and expressly ratifies, approves, and adopts the Amended Unit Agreement for the Development and Operation of the West Loco Hills Grayburg #4 Sand Unit Area, and agrees that the terms of any lease given by the undersigned, or under which the undersigned claims an interest, is extended and modified to the extent necessary to make the same conform to the terms of the Amended Unit Agreement.

The unit area covers the:

SW/4SW/4 Section 35; S/2SW/4 Section 36, Township 17 South, Range 29 East;
S/2SE/4 & W/2 Section 1; all Sections 2, 3, 10, 11 & 12; E/2SE/4 Section 4; E/2 Section
9; NW/4, W/2NE/4, NE/4NE/4 Section 15; NE/4 Section 13, Township 18 South, Range 29
East;

W/2, W/2SE/4, SE/4SE/4 Section 7; NW/4, W/2NE/4, NE/4SW/4, N/2SE/4 Section 18,
Township 18 South, Range 30 East

This instrument shall be binding upon the undersigned and (his/her/its) successors and assigns.

Executed this 4 day of November, 2008

Name:

Barry J. Quinn

By:

Beverly Tidwell

Title:

Chief Executive Officer

ACKNOWLEDGEMENT FOR INDIVIDUAL

STATE OF _____)
) ss.
COUNTY OF _____)

The foregoing instrument was acknowledged before me this _____ day of _____, 200__ by _____.

ACKNOWLEDGMENT

State of California)
) ss.
County of LOS ANGELES)

On NOVEMBER 4, 2008 before me, Gloria G. Kasilag, a Notary Public, personally
appeared BEVERLY TIDWELL

who proved to me on the basis of satisfactory evidence to be the person(s) whose name(s)
is/~~are~~ subscribed to the within instrument and acknowledged to me that he/~~she/they~~ executed
the same in his/~~her/their~~ authorized capacity(~~ies~~), and that by his/~~her/their~~ signature(s) on the
instrument the person(s), or the entity upon behalf of which the person(s) acted, executed the
instrument.

I certify under PENALTY OF PERJURY under the laws of the State of California that the
foregoing paragraph is true and correct.

WITNESS my hand and official seal.

Signature Gloria G. Kasilag (Seal)



OPTIONAL INFORMATION

The information below is not required by law. However, it could prevent fraudulent attachment of this acknowledgment to an unauthorized document.

CAPACITY CLAIMED BY SIGNER (PRINCIPAL)

- ☐ INDIVIDUAL
☒ CORPORATE OFFICER

CHIEF EXECUTIVE OFFICER
TITLE(S)

- ☐ PARTNER(S)
☐ ATTORNEY-IN-FACT
☐ TRUSTEE(S)
☐ GUARDIAN/CONSERVATOR
☐ OTHER: _____

DESCRIPTION OF ATTACHED DOCUMENT

RATIFICATION

TITLE OR TYPE OF DOCUMENT

2 (WITH ATTACHMENT OF CALIFORNIA ACKNOWLEDGMENT)

NUMBER OF PAGES

NOVEMBER 4, 2008

DATE OF DOCUMENT

OTHER _____


SIGNER IS REPRESENTING:

NAME OF PERSON(S) OR ENTITY(IES)

CHILDREN'S HOME SOCIETY OF CALIFORNIA

RIGHT THUMBPRINT

OF
SIGNER



RATIFICATION

The undersigned owner of a royalty interest, or other interest in production, in the unitized area for the West Loco Hills Grayburg #4 Sand Unit Area, Eddy County, New Mexico, consents to the inclusion of (his/her/its) interest in the Unit Area, and expressly ratifies, approves, and adopts the Amended Unit Agreement for the Development and Operation of the West Loco Hills Grayburg #4 Sand Unit Area, and agrees that the terms of any lease given by the undersigned, or under which the undersigned claims an interest, is extended and modified to the extent necessary to make the same conform to the terms of the Amended Unit Agreement.

The unit area covers the:

SW/4SW/4 Section 35; S/2SW/4 Section 36, Township 17 South, Range 29 East;

S/2SE/4 & W/2 Section 1; all Sections 2, 3, 10, 11 & 12; E/2SE/4 Section 4; E/2 Section 9; NW/4, W/2NE/4, NE/4NE/4 Section 15; NE/4 Section 13, Township 18 South, Range 29 East;

W/2, W/2SE/4, SE/4SE/4 Section 7; NW/4, W/2NE/4, NE/4SW/4, N/2SE/4 Section 18, Township 18 South, Range 30 East

This instrument shall be binding upon the undersigned and (his/her/its) successors and assigns.

Executed this 11 day of November, 2008.

Name:

Cynthia Rhines

By:

Mary Sterling

Title:

officer

ACKNOWLEDGEMENT FOR INDIVIDUAL

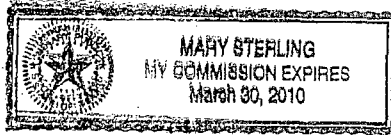
STATE OF Texas)
) ss.
COUNTY OF Travis)

The foregoing instrument was acknowledged before me this 11 day of November, 2008 by Mary Sterling.

Notary Public

My commission expires:


3/30/10



ACKNOWLEDGEMENT FOR CORPORATION

STATE OF Texas)
COUNTY OF Tarrant) ss.

The foregoing instrument was acknowledged before me this 11 day of November, 2008 by Mary Sterling, Notary Public of Wells Fargo, a Banking corporation, on behalf of the corporation.


Notary Public

My commission expires:

3/30/10



RATIFICATION

The undersigned owner of a royalty interest, or other interest in production, in the unitized area for the West Loco Hills Grayburg #4 Sand Unit Area, Eddy County, New Mexico, consents to the inclusion of (his/her/its) interest in the Unit Area, and expressly ratifies, approves, and adopts the Amended Unit Agreement for the Development and Operation of the West Loco Hills Grayburg #4 Sand Unit Area, and agrees that the terms of any lease given by the undersigned, or under which the undersigned claims an interest, is extended and modified to the extent necessary to make the same conform to the terms of the Amended Unit Agreement.

The unit area covers the:

SW/4SW/4 Section 35; S/2SW/4 Section 36, Township 17 South, Range 29 East;
S/2SE/4 & W/2 Section 1; all Sections 2, 3, 10, 11 & 12; E/2SE/4 Section 4; E/2 Section 9; NW/4, W/2NE/4, NE/4NE/4 Section 15; NE/4 Section 13, Township 18 South, Range 29 East;

W/2, W/2SE/4, SE/4SE/4 Section 7; NW/4, W/2NE/4, NE/4SW/4, N/2SE/4 Section 18, Township 18 South, Range 30 East

This instrument shall be binding upon the undersigned and (his/her/its) successors and assigns.

Executed this 10th day of November, 2008.

Name: _____

By: _____


Title: _____

John Bright
John Bright

ACKNOWLEDGEMENT FOR INDIVIDUAL

STATE OF TEXAS)
) ss.
COUNTY OF SMITH)

The foregoing instrument was acknowledged before me this 10th day of November, 2008 by John Bright.



Kathy J Hardy

RATIFICATION

The undersigned owner of a royalty interest, or other interest in production, in the unitized area for the West Loco Hills Grayburg #4 Sand Unit Area, Eddy County, New Mexico, consents to the inclusion of (his/her/its) interest in the Unit Area, and expressly ratifies, approves, and adopts the Amended Unit Agreement for the Development and Operation of the West Loco Hills Grayburg #4 Sand Unit Area, and agrees that the terms of any lease given by the undersigned, or under which the undersigned claims an interest, is extended and modified to the extent necessary to make the same conform to the terms of the Amended Unit Agreement.

The unit area covers the:

SW/4SW/4 Section 35; S/2SW/4 Section 36, Township 17 South, Range 29 East;
S/2SE/4 & W/2 Section 1; all Sections 2, 3, 10, 11 & 12; E/2SE/4 Section 4; E/2 Section 9; NW/4, W/2NE/4, NE/4NE/4 Section 15; NE/4 Section 13, Township 18 South, Range 29 East;

W/2, W/2SE/4, SE/4SE/4 Section 7; NW/4, W/2NE/4, NE/4SW/4, N/2SE/4 Section 18, Township 18 South, Range 30 East

This instrument shall be binding upon the undersigned and (his/her/its) successors and assigns.

Executed this 10 day of Nov, 2008.

Name:

James Robert Bright

By:


James Robert Bright

Title:

ACKNOWLEDGEMENT FOR INDIVIDUAL

STATE OF TEXAS)
) ss.
COUNTY OF SMITH)

The foregoing instrument was acknowledged before me this 10th day of November, 2008 by J. Robert Bright.



Kathy J Hardy

Notary Public

My commission expires:

6/24/2011

ACKNOWLEDGEMENT FOR CORPORATION

STATE OF _____)
) ss.
COUNTY OF _____)

The foregoing instrument was acknowledged before me this _____ day of _____, 200____ by _____, _____ of _____, a _____ corporation, on behalf of the corporation.

Notary Public

My commission expires:

RATIFICATION

The undersigned owner of a royalty interest, or other interest in production, in the unitized area for the West Loco Hills Grayburg #4 Sand Unit Area, Eddy County, New Mexico, consents to the inclusion of (his/her/its) interest in the Unit Area, and expressly ratifies, approves, and adopts the Amended Unit Agreement for the Development and Operation of the West Loco Hills Grayburg #4 Sand Unit Area, and agrees that the terms of any lease given by the undersigned, or under which the undersigned claims an interest, is extended and modified to the extent necessary to make the same conform to the terms of the Amended Unit Agreement.

The unit area covers the:

SW/4SW/4 Section 35; S/2SW/4 Section 36, Township 17 South, Range 29 East;
S/2SE/4 & W/2 Section 1; all Sections 2, 3, 10, 11 & 12; E/2SE/4 Section 4; E/2 Section 9; NW/4, W/2NE/4, NE/4NE/4 Section 15; NE/4 Section 13, Township 18 South, Range 29 East;

W/2, W/2SE/4, SE/4SE/4 Section 7; NW/4, W/2NE/4, NE/4SW/4, N/2SE/4 Section 18, Township 18 South, Range 30 East

This instrument shall be binding upon the undersigned and (his/her/its) successors and assigns.

Executed this 4th day of November, 2008.

Name: Roy G. Barton, Sr. & Opal
Barton Revocable Trust
By: Roy G. Barton, Jr. Trustee
Title: Trustee

ACKNOWLEDGEMENT FOR INDIVIDUAL

STATE OF NEW MEXICO)
) ss.
COUNTY OF LEA)

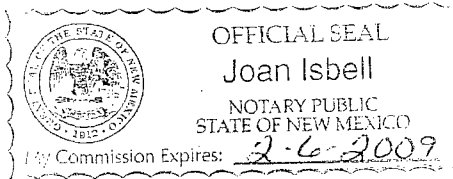
The foregoing instrument was acknowledged before me this 4th day of November, 2008 by Roy G. Barton, Jr., Trustee of the Roy G. Barton, Sr & Opal Barton Revocable Trust.

Joan L. Sweet

Notary Public

My commission expires:

2/6/2009



ACKNOWLEDGEMENT FOR CORPORATION

STATE OF _____)
) ss.
COUNTY OF _____)

The foregoing instrument was acknowledged before me this _____ day of _____, 200____ by _____, _____ of _____, a _____ corporation, on behalf of the corporation.

Notary Public

My commission expires:

RATIFICATION

The undersigned owner of a royalty interest, or other interest in production, in the unitized area for the West Loco Hills Grayburg #4 Sand Unit Area, Eddy County, New Mexico, consents to the inclusion of (his/her/its) interest in the Unit Area, and expressly ratifies, approves, and adopts the Amended Unit Agreement for the Development and Operation of the West Loco Hills Grayburg #4 Sand Unit Area, and agrees that the terms of any lease given by the undersigned, or under which the undersigned claims an interest, is extended and modified to the extent necessary to make the same conform to the terms of the Amended Unit Agreement.

The unit area covers the:

SW/4SW/4 Section 35; S/2SW/4 Section 36, Township 17 South, Range 29 East;
S/2SE/4 & W/2 Section 1; all Sections 2, 3, 10, 11 & 12; E/2SE/4 Section 4; E/2 Section 9; NW/4, W/2NE/4, NE/4NE/4 Section 15; NE/4 Section 13, Township 18 South, Range 29 East;

W/2, W/2SE/4, SE/4SE/4 Section 7; NW/4, W/2NE/4, NE/4SW/4, N/2SE/4 Section 18, Township 18 South, Range 30 East

This instrument shall be binding upon the undersigned and (his/her/its) successors and assigns.

Executed this 6 day of Nov, 2008.

Name: Pearl Hawley

By: Pearl Hawley


Title: Pearl Hawley Trust

ACKNOWLEDGEMENT FOR INDIVIDUAL

STATE OF Texas)
COUNTY OF Tarrant) ss.

The foregoing instrument was acknowledged before me this 6th day of November, 2008 by Michelle Ann Paul.

Michelle Ann Paul



Notary Public

My commission expires:

01-26-09

ACKNOWLEDGEMENT FOR CORPORATION

STATE OF _____)
) ss.
COUNTY OF _____)

The foregoing instrument was acknowledged before me this _____ day of _____, 200____ by _____, _____ of _____, a _____ corporation, on behalf of the corporation.

Notary Public

My commission expires:

RATIFICATION

The undersigned owner of a royalty interest, or other interest in production, in the unitized area for the West Loco Hills Grayburg #4 Sand Unit Area, Eddy County, New Mexico, consents to the inclusion of (his/her/its) interest in the Unit Area, and expressly ratifies, approves, and adopts the Amended Unit Agreement for the Development and Operation of the West Loco Hills Grayburg #4 Sand Unit Area, and agrees that the terms of any lease given by the undersigned, or under which the undersigned claims an interest, is extended and modified to the extent necessary to make the same conform to the terms of the Amended Unit Agreement.

The unit area covers the:

SW/4SW/4 Section 35; S/2SW/4 Section 36, Township 17 South, Range 29 East;
S/2SE/4 & W/2 Section 1; all Sections 2, 3, 10, 11 & 12; E/2SE/4 Section 4; E/2 Section 9; NW/4, W/2NE/4, NE/4NE/4 Section 15; NE/4 Section 13, Township 18 South, Range 29 East;

W/2, W/2SE/4, SE/4SE/4 Section 7; NW/4, W/2NE/4, NE/4SW/4, N/2SE/4 Section 18, Township 18 South, Range 30 East

This instrument shall be binding upon the undersigned and (his/her/its) successors and assigns.

Executed this 6 day of Nov, 2000.

Name: Pearl Hawley

By: Pearl Hawley

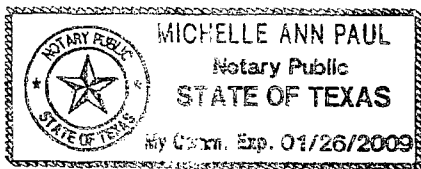
Title: Pearl Hawley Trust

ACKNOWLEDGEMENT FOR INDIVIDUAL

STATE OF TEXAS)
) ss.
COUNTY OF Tarrant)

The foregoing instrument was acknowledged before me this 6th day of November, 2008 by Michelle Ann Paul.

Michelle Ann Paul



Notary Public

My commission expires:

01-26-09

ACKNOWLEDGEMENT FOR CORPORATION

STATE OF _____)
) ss.
COUNTY OF _____)

The foregoing instrument was acknowledged before me this _____ day of _____, 200____ by _____, _____ of _____, a _____ corporation, on behalf of the corporation.

Notary Public

My commission expires:

RATIFICATION

The undersigned owner of a royalty interest, or other interest in production, in the unitized area for the West Loco Hills Grayburg #4 Sand Unit Area, Eddy County, New Mexico, consents to the inclusion of (his/her/its) interest in the Unit Area, and expressly ratifies, approves, and adopts the Amended Unit Agreement for the Development and Operation of the West Loco Hills Grayburg #4 Sand Unit Area, and agrees that the terms of any lease given by the undersigned, or under which the undersigned claims an interest, is extended and modified to the extent necessary to make the same conform to the terms of the Amended Unit Agreement.

The unit area covers the:

SW/4SW/4 Section 35; S/2SW/4 Section 36, Township 17 South, Range 29 East;

S/2SE/4 & W/2 Section 1; all Sections 2, 3, 10, 11 & 12; E/2SE/4 Section 4; E/2 Section 9; NW/4, W/2NE/4, NE/4NE/4 Section 15; NE/4 Section 13, Township 18 South, Range 29 East;

W/2, W/2SE/4, SE/4SE/4 Section 7; NW/4, W/2NE/4, NE/4SW/4, N/2SE/4 Section 18, Township 18 South, Range 30 East

This instrument shall be binding upon the undersigned and (his/her/its) successors and assigns.

Executed this 6 day of Nov, 2008.

Name: Pearl Hawley

By: Karl Hawley


Title: Pearl Hawley Trust

ACKNOWLEDGEMENT FOR INDIVIDUAL

STATE OF Texas)
COUNTY OF Tarrant) ss.

The foregoing instrument was acknowledged before me this 6th day of November, 2008 by Michelle Ann Paul.

Michelle Ann Paul



Notary Public

My commission expires:

01-26-2009

ACKNOWLEDGEMENT FOR CORPORATION

STATE OF _____)
) ss.
COUNTY OF _____)

The foregoing instrument was acknowledged before me this _____ day of _____, 200____ by _____, _____ of _____, a _____ corporation, on behalf of the corporation.

Notary Public

My commission expires:

RATIFICATION

The undersigned owner of a royalty interest, or other interest in production, in the unitized area for the West Loco Hills Grayburg #4 Sand Unit Area, Eddy County, New Mexico, consents to the inclusion of (his/her/its) interest in the Unit Area, and expressly ratifies, approves, and adopts the Amended Unit Agreement for the Development and Operation of the West Loco Hills Grayburg #4 Sand Unit Area, and agrees that the terms of any lease given by the undersigned, or under which the undersigned claims an interest, is extended and modified to the extent necessary to make the same conform to the terms of the Amended Unit Agreement.

The unit area covers the:

SW/4SW/4 Section 35; S/2SW/4 Section 36, Township 17 South, Range 29 East;
S/2SE/4 & W/2 Section 1; all Sections 2, 3, 10, 11 & 12; E/2SE/4 Section 4; E/2 Section 9; NW/4, W/2NE/4, NE/4NE/4 Section 15; NE/4 Section 13, Township 18 South, Range 29 East;

W/2, W/2SE/4, SE/4SE/4 Section 7; NW/4, W/2NE/4, NE/4SW/4, N/2SE/4 Section 18, Township 18 South, Range 30 East

This instrument shall be binding upon the undersigned and (his/her/its) successors and assigns.

Executed this _____ day of _____, 200__.

Name: _____

By: _____

Title: _____

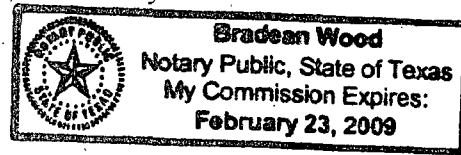
ACKNOWLEDGEMENT FOR INDIVIDUAL

STATE OF TEXAS)
) ss.
COUNTY OF Ector)

The foregoing instrument was acknowledged before me this 5 day of NOVEMBER, 2008 by LINDA S NEIDERT.

Linda S Neidert

Notary Public



My commission expires:

February 23, 2009

Individual
ACKNOWLEDGEMENT FOR CORPORATION

STATE OF TEXAS)
) ss.
COUNTY OF ECTOR)

The foregoing instrument was acknowledged before me this 5 day of November, 2008 by LINDA S. NEIDERT of INDIVIDUAL, a _____ corporation, on behalf of the corporation.

Braden Wood
Notary Public

My commission expires:

Feb. 23, 2009

RATIFICATION

The undersigned owner of a royalty interest, or other interest in production, in the unitized area for the West Loco Hills Grayburg #4 Sand Unit Area, Eddy County, New Mexico, consents to the inclusion of (his/her/its) interest in the Unit Area, and expressly ratifies, approves, and adopts the Amended Unit Agreement for the Development and Operation of the West Loco Hills Grayburg #4 Sand Unit Area, and agrees that the terms of any lease given by the undersigned, or under which the undersigned claims an interest, is extended and modified to the extent necessary to make the same conform to the terms of the Amended Unit Agreement.

The unit area covers the:

SW/4SW/4 Section 35; S/2SW/4 Section 36, Township 17 South, Range 29 East;

S/2SE/4 & W/2 Section 1; all Sections 2, 3, 10, 11 & 12; E/2SE/4 Section 4; E/2 Section 9; NW/4, W/2NE/4, NE/4NE/4 Section 15; NE/4 Section 13, Township 18 South, Range 29 East;

W/2, W/2SE/4, SE/4SE/4 Section 7; NW/4, W/2NE/4, NE/4SW/4, N/2SE/4 Section 18, Township 18 South, Range 30 East

This instrument shall be binding upon the undersigned and (his/her/its) successors and assigns.

Executed this 31st day of October, 2008.

Name:

Evelyn Dee Sanderson

By:

Title:

ACKNOWLEDGEMENT FOR INDIVIDUAL

STATE OF OKLAHOMA)
) ss.
COUNTY OF Cotton)

The foregoing instrument was acknowledged before me this 31st day of October, 2008 by Evelyn Dee Sanderson.

Jana Mumfria

RATIFICATION

The undersigned owner of a royalty interest, or other interest in production, in the unitized area for the West Loco Hills Grayburg #4 Sand Unit Area, Eddy County, New Mexico, consents to the inclusion of (his/her/its) interest in the Unit Area, and expressly ratifies, approves, and adopts the Amended Unit Agreement for the Development and Operation of the West Loco Hills Grayburg #4 Sand Unit Area, and agrees that the terms of any lease given by the undersigned, or under which the undersigned claims an interest, is extended and modified to the extent necessary to make the same conform to the terms of the Amended Unit Agreement.

The unit area covers the:

SW/4SW/4 Section 35; S/2SW/4 Section 36, Township 17 South, Range 29 East;

S/2SE/4 & W/2 Section 1; all Sections 2, 3, 10, 11 & 12; E/2SE/4 Section 4; E/2 Section 9; NW/4, W/2NE/4, NE/4NE/4 Section 15; NE/4 Section 13, Township 18 South, Range 29 East;

W/2, W/2SE/4, SE/4SE/4 Section 7; NW/4, W/2NE/4, NE/4SW/4, N/2SE/4 Section 18, Township 18 South, Range 30 East

This instrument shall be binding upon the undersigned and (his/her/its) successors and assigns.

Executed this 6 day of Nov, 2008.

Name:

Roy G. Barton III


By:

[Signature]

Title:

ACKNOWLEDGEMENT FOR INDIVIDUAL

STATE OF Texas)
) ss.
COUNTY OF Travis)



The foregoing instrument was acknowledged before me this 6 day of Nov, 2008 by Melanie Scoma.

RATIFICATION

The undersigned owner of a royalty interest, or other interest in production, in the unitized area for the West Loco Hills Grayburg #4 Sand Unit Area, Eddy County, New Mexico, consents to the inclusion of (his/her/its) interest in the Unit Area, and expressly ratifies, approves, and adopts the Amended Unit Agreement for the Development and Operation of the West Loco Hills Grayburg #4 Sand Unit Area, and agrees that the terms of any lease given by the undersigned, or under which the undersigned claims an interest, is extended and modified to the extent necessary to make the same conform to the terms of the Amended Unit Agreement.

The unit area covers the:

SW/4SW/4 Section 35; S/2SW/4 Section 36, Township 17 South, Range 29 East;
S/2SE/4 & W/2 Section 1; all Sections 2, 3, 10, 11 & 12; E/2SE/4 Section 4; E/2 Section 9; NW/4, W/2NE/4, NE/4NE/4 Section 15; NE/4 Section 13, Township 18 South, Range 29 East;

W/2, W/2SE/4, SE/4SE/4 Section 7; NW/4, W/2NE/4, NE/4SW/4, N/2SE/4 Section 18, Township 18 South, Range 30 East

This instrument shall be binding upon the undersigned and (his/her/its) successors and assigns.

Executed this 4th day of NOVEMBER, 2008.





Craig Hauschildt, Minerals Manager
Farmers National Company, Agent

ACKNOWLEDGEMENT FOR INDIVIDUAL

STATE OF Oklahoma)
) ss.
COUNTY OF Tulsa)

The foregoing instrument was acknowledged before me this 4th day of November, 2008 by CRAIG HAUSCHILDT.



RATIFICATION

The undersigned owner of a royalty interest, or other interest in production, in the unitized area for the West Loco Hills Grayburg #4 Sand Unit Area, Eddy County, New Mexico, consents to the inclusion of (his/her/its) interest in the Unit Area, and expressly ratifies, approves, and adopts the Amended Unit Agreement for the Development and Operation of the West Loco Hills Grayburg #4 Sand Unit Area, and agrees that the terms of any lease given by the undersigned, or under which the undersigned claims an interest, is extended and modified to the extent necessary to make the same conform to the terms of the Amended Unit Agreement.

The unit area covers the:

SW/4SW/4 Section 35; S/2SW/4 Section 36, Township 17 South, Range 29 East;

S/2SE/4 & W/2 Section 1; all Sections 2, 3, 10, 11 & 12; E/2SE/4 Section 4; E/2 Section 9; NW/4, W/2NE/4, NE/4NE/4 Section 15; NE/4 Section 13, Township 18 South, Range 29 East;

W/2, W/2SE/4, SE/4SE/4 Section 7; NW/4, W/2NE/4, NE/4SW/4, N/2SE/4 Section 18, Township 18 South, Range 30 East

This instrument shall be binding upon the undersigned and (his/her/its) successors and assigns.

Executed this 4th day of November, 2008.

Name:

Sharon Schroeder

By:

Sharon Schroeder

Title:

ACKNOWLEDGEMENT FOR INDIVIDUAL

STATE OF Iowa)
) ss.

COUNTY OF Fayette)

The foregoing instrument was acknowledged before me this 4th day of November, 2008 by Sharon Schroeder.

James J. Bank

RATIFICATION

The undersigned owner of a royalty interest, or other interest in production, in the unitized area for the West Loco Hills Grayburg #4 Sand Unit Area, Eddy County, New Mexico, consents to the inclusion of (his/her/its) interest in the Unit Area, and expressly ratifies, approves, and adopts the Amended Unit Agreement for the Development and Operation of the West Loco Hills Grayburg #4 Sand Unit Area, and agrees that the terms of any lease given by the undersigned, or under which the undersigned claims an interest, is extended and modified to the extent necessary to make the same conform to the terms of the Amended Unit Agreement.

The unit area covers the:

SW/4SW/4 Section 35; S/2SW/4 Section 36, Township 17 South, Range 29 East;
S/2SE/4 & W/2 Section 1; all Sections 2, 3, 10, 11 & 12; E/2SE/4 Section 4; E/2 Section 9; NW/4, W/2NE/4, NE/4NE/4 Section 15; NE/4 Section 13, Township 18 South, Range 29 East;

W/2, W/2SE/4, SE/4SE/4 Section 7; NW/4, W/2NE/4, NE/4SW/4, N/2SE/4 Section 18, Township 18 South, Range 30 East

This instrument shall be binding upon the undersigned and (his/her/its) successors and assigns.

Executed this 31 day of Oct., 2008.

Name:

Austin Wright

By:

Austin Wright

Title:

(OWNER)

ACKNOWLEDGEMENT FOR INDIVIDUAL

STATE OF Kentucky)
) ss.
COUNTY OF Christian)

The foregoing instrument was acknowledged before me this 31st day of October, 2008 by Austin Wright



Eldene Kendrick

RATIFICATION

The undersigned owner of a royalty interest, or other interest in production, in the unitized area for the West Loco Hills Grayburg #4 Sand Unit Area, Eddy County, New Mexico, consents to the inclusion of (his/her/its) interest in the Unit Area, and expressly ratifies, approves, and adopts the Amended Unit Agreement for the Development and Operation of the West Loco Hills Grayburg #4 Sand Unit Area, and agrees that the terms of any lease given by the undersigned, or under which the undersigned claims an interest, is extended and modified to the extent necessary to make the same conform to the terms of the Amended Unit Agreement.

The unit area covers the:

SW/4SW/4 Section 35; S/2SW/4 Section 36, Township 17 South, Range 29 East;

S/2SE/4 & W/2 Section 1; all Sections 2, 3, 10, 11 & 12; E/2SE/4 Section 4; E/2 Section 9; NW/4, W/2NE/4, NE/4NE/4 Section 15; NE/4 Section 13, Township 18 South, Range 29 East;

W/2, W/2SE/4, SE/4SE/4 Section 7; NW/4, W/2NE/4, NE/4SW/4, N/2SE/4 Section 18, Township 18 South, Range 30 East

This instrument shall be binding upon the undersigned and (his/her/its) successors and assigns.

Executed this 30th day of October, 2008.

Name:

Alan David Miller

By:

Title:

ACKNOWLEDGEMENT FOR INDIVIDUAL

STATE OF NM)

) ss.

COUNTY OF Chavez)

The foregoing instrument was acknowledged before me this 30th day of October, 2008 by Alan David Miller.

RATIFICATION

The undersigned owner of a royalty interest, or other interest in production, in the unitized area for the West Loco Hills Grayburg #4 Sand Unit Area, Eddy County, New Mexico, consents to the inclusion of (his/her/its) interest in the Unit Area, and expressly ratifies, approves, and adopts the Amended Unit Agreement for the Development and Operation of the West Loco Hills Grayburg #4 Sand Unit Area, and agrees that the terms of any lease given by the undersigned, or under which the undersigned claims an interest, is extended and modified to the extent necessary to make the same conform to the terms of the Amended Unit Agreement.

The unit area covers the:

SW/4SW/4 Section 35; S/2SW/4 Section 36, Township 17 South, Range 29 East;

S/2SE/4 & W/2 Section 1; all Sections 2, 3, 10, 11 & 12; E/2SE/4 Section 4; E/2 Section 9; NW/4, W/2NE/4, NE/4NE/4 Section 15; NE/4 Section 13, Township 18 South, Range 29 East;

W/2, W/2SE/4, SE/4SE/4 Section 7; NW/4, W/2NE/4, NE/4SW/4, N/2SE/4 Section 18, Township 18 South, Range 30 East

This instrument shall be binding upon the undersigned and (his/her/its) successors and assigns.

Executed this 30th day of October, 2008.

Name: Williams Trust FBO MMP

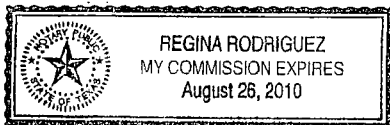
By: Bryan Limmer

Title: BRYAN LIMMER
Vice President and Trust Officer

ACKNOWLEDGEMENT FOR INDIVIDUAL

STATE OF Texas)
) ss.
COUNTY OF Lubbock)

The foregoing instrument was acknowledged before me this 30th day of October, 2008 by Bryan Limmer, Vice President & Trust officer



Regina Rodriguez

RATIFICATION

The undersigned owner of a royalty interest, or other interest in production, in the unitized area for the West Loco Hills Grayburg #4 Sand Unit Area, Eddy County, New Mexico, consents to the inclusion of (his/her/its) interest in the Unit Area, and expressly ratifies, approves, and adopts the Amended Unit Agreement for the Development and Operation of the West Loco Hills Grayburg #4 Sand Unit Area, and agrees that the terms of any lease given by the undersigned, or under which the undersigned claims an interest, is extended and modified to the extent necessary to make the same conform to the terms of the Amended Unit Agreement.

The unit area covers the:

SW/4SW/4 Section 35; S/2SW/4 Section 36, Township 17 South, Range 29 East;
S/2SE/4 & W/2 Section 1; all Sections 2, 3, 10, 11 & 12; E/2SE/4 Section 4; E/2 Section
9; NW/4, W/2NE/4, NE/4NE/4 Section 15; NE/4 Section 13, Township 18 South, Range 29
East;

W/2, W/2SE/4, SE/4SE/4 Section 7; NW/4, W/2NE/4, NE/4SW/4, N/2SE/4 Section 18,
Township 18 South, Range 30 East

This instrument shall be binding upon the undersigned and (his/her/its) successors and assigns.

Executed this 30 day of 10-08, 2008

SEE ATTACHED
NOTARIAL CERTIFICATE

Name:

By:

Title:

ACKNOWLEDGEMENT FOR INDIVIDUAL

STATE OF _____)
) ss.
COUNTY OF _____)

The foregoing instrument was acknowledged before me this _____ day of _____, 200__ by _____.

CALIFORNIA ALL-PURPOSE CERTIFICATE OF ACKNOWLEDGMENT

State of California

County of ORANGE

On OCT 30, 2008 before me, NICOLAS LOVRIC, NOTARY PUBLIC
(Here insert name and title of the officer)

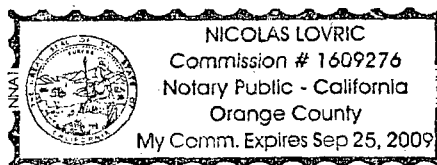
personally appeared RUTH V. ALLARD

who proved to me on the basis of satisfactory evidence to be the person(s) whose name(s) is/are subscribed to the within instrument and acknowledged to me that he/she/they executed the same in his/her/their authorized capacity(ies), and that by his/her/their signature(s) on the instrument the person(s), or the entity upon behalf of which the person(s) acted, executed the instrument.

I certify under PENALTY OF PERJURY under the laws of the State of California that the foregoing paragraph is true and correct.

WITNESS my hand and official seal.

Signature of Notary Public



(Notary Seal)

ADDITIONAL OPTIONAL INFORMATION

DESCRIPTION OF THE ATTACHED DOCUMENT

RATIFICATION
(Title or description of attached document)

(Title or description of attached document continued)

Number of Pages 1 Document Date _____

(Additional information)

CAPACITY CLAIMED BY THE SIGNER

- ☐ Individual (s)
☐ Corporate Officer

(Title)

- ☐ Partner(s)
☐ Attorney-in-Fact
☐ Trustee(s)
☐ Other _____

INSTRUCTIONS FOR COMPLETING THIS FORM

Any acknowledgment completed in California must contain verbiage exactly as appears above in the notary section or a separate acknowledgment form must be properly completed and attached to that document. The only exception is if a document is to be recorded outside of California. In such instances, any alternative acknowledgment verbiage as may be printed on such a document so long as the verbiage does not require the notary to do something that is illegal for a notary in California (i.e. certifying the authorized capacity of the signer). Please check the document carefully for proper notarial wording and attach this form if required.

- State and County information must be the State and County where the document signer(s) personally appeared before the notary public for acknowledgment.
- Date of notarization must be the date that the signer(s) personally appeared which must also be the same date the acknowledgment is completed.
- The notary public must print his or her name as it appears within his or her commission followed by a comma and then your title (notary public).
- Print the name(s) of document signer(s) who personally appear at the time of notarization.
- Indicate the correct singular or plural forms by crossing off incorrect forms (i.e. ~~he/she/they~~, ~~is/are~~) or circling the correct forms. Failure to correctly indicate this information may lead to rejection of document recording.
- The notary seal impression must be clear and photographically reproducible. Impression must not cover text or lines. If seal impression smudges, re-seal if a sufficient area permits, otherwise complete a different acknowledgment form.
- Signature of the notary public must match the signature on file with the office of the county clerk.
 - ❖ Additional information is not required but could help to ensure this acknowledgment is not misused or attached to a different document.
 - ❖ Indicate title or type of attached document, number of pages and date.
 - ❖ Indicate the capacity claimed by the signer. If the claimed capacity is a corporate officer, indicate the title (i.e. CEO, CFO, Secretary).
- Securely attach this document to the signed document

RATIFICATION

The undersigned owner of a royalty interest, or other interest in production, in the unitized area for the West Loco Hills Grayburg #4 Sand Unit Area, Eddy County, New Mexico, consents to the inclusion of (his/her/its) interest in the Unit Area, and expressly ratifies, approves, and adopts the Amended Unit Agreement for the Development and Operation of the West Loco Hills Grayburg #4 Sand Unit Area, and agrees that the terms of any lease given by the undersigned, or under which the undersigned claims an interest, is extended and modified to the extent necessary to make the same conform to the terms of the Amended Unit Agreement.

The unit area covers the:

SW/4SW/4 Section 35; S/2SW/4 Section 36, Township 17 South, Range 29 East;
S/2SE/4 & W/2 Section 1; all Sections 2, 3, 10, 11 & 12; E/2SE/4 Section 4; E/2 Section 9; NW/4, W/2NE/4, NE/4NE/4 Section 15; NE/4 Section 13, Township 18 South, Range 29 East;

W/2, W/2SE/4, SE/4SE/4 Section 7; NW/4, W/2NE/4, NE/4SW/4, N/2SE/4 Section 18, Township 18 South, Range 30 East

This instrument shall be binding upon the undersigned and (his/her/its) successors and assigns.

Executed this 31 day of OCT, 2008.

Name:

Mardia Stidley

By:


Title:

Owner

ACKNOWLEDGEMENT FOR INDIVIDUAL

STATE OF Arizona)
) ss.
COUNTY OF Mohave)

The foregoing instrument was acknowledged before me this 31 day of Oct, 2008 by Monica L King.



Monica L King

RATIFICATION

The undersigned owner of a royalty interest, or other interest in production, in the unitized area for the West Loco Hills Grayburg #4 Sand Unit Area, Eddy County, New Mexico, consents to the inclusion of (his/her/its) interest in the Unit Area, and expressly ratifies, approves, and adopts the Amended Unit Agreement for the Development and Operation of the West Loco Hills Grayburg #4 Sand Unit Area, and agrees that the terms of any lease given by the undersigned, or under which the undersigned claims an interest, is extended and modified to the extent necessary to make the same conform to the terms of the Amended Unit Agreement.

The unit area covers the:

SW/4SW/4 Section 35; S/2SW/4 Section 36, Township 17 South, Range 29 East;

S/2SE/4 & W/2 Section 1; all Sections 2, 3, 10, 11 & 12; E/2SE/4 Section 4; E/2 Section 9; NW/4, W/2NE/4, NE/4NE/4 Section 15; NE/4 Section 13, Township 18 South, Range 29 East;

W/2, W/2SE/4, SE/4SE/4 Section 7; NW/4, W/2NE/4, NE/4SW/4, N/2SE/4 Section 18, Township 18 South, Range 30 East

This instrument shall be binding upon the undersigned and (his/her/its) successors and assigns.

Executed this 31st day of October, 2008.

Name:

Marsha Dolinsky
Marsha Dolinsky

By:

Title:

ACKNOWLEDGEMENT FOR INDIVIDUAL

STATE OF Maryland)
) ss.
COUNTY OF Montgomery)

The foregoing instrument was acknowledged before me this 31st day of October, 2008 by Mary E. Paklunas

Mary E. Paklunas

Miller M. KRASNE

RATIFICATION

The undersigned owner of a royalty interest, or other interest in production, in the unitized area for the West Loco Hills Grayburg #4 Sand Unit Area, Eddy County, New Mexico, consents to the inclusion of (his/her/its) interest in the Unit Area, and expressly ratifies, approves, and adopts the Amended Unit Agreement for the Development and Operation of the West Loco Hills Grayburg #4 Sand Unit Area, and agrees that the terms of any lease given by the undersigned, or under which the undersigned claims an interest, is extended and modified to the extent necessary to make the same conform to the terms of the Amended Unit Agreement.

The unit area covers the:

SW/4SW/4 Section 35; S/2SW/4 Section 36, Township 17 South, Range 29 East;
S/2SE/4 & W/2 Section 1; all Sections 2, 3, 10, 11 & 12; E/2SE/4 Section 4; E/2 Section 9; NW/4, W/2NE/4, NE/4NE/4 Section 15; NE/4 Section 13, Township 18 South, Range 29 East;

W/2, W/2SE/4, SE/4SE/4 Section 7; NW/4, W/2NE/4, NE/4SW/4, N/2SE/4 Section 18, Township 18 South, Range 30 East

This instrument shall be binding upon the undersigned and (his/her/its) successors and assigns.

Executed this 31 day of October, 20008.

Name:

Mary Ann Haug

By:

Title:

ACKNOWLEDGEMENT FOR INDIVIDUAL

STATE OF Colorado)
COUNTY OF Denver) ss.

The foregoing instrument was acknowledged before me this 31 day of October, 20008 by Mary Ann Haug



Gloria Torres-Henger

RATIFICATION

The undersigned owner of a royalty interest, or other interest in production, in the unitized area for the West Loco Hills Grayburg #4 Sand Unit Area, Eddy County, New Mexico, consents to the inclusion of (his/her/its) interest in the Unit Area, and expressly ratifies, approves, and adopts the Amended Unit Agreement for the Development and Operation of the West Loco Hills Grayburg #4 Sand Unit Area, and agrees that the terms of any lease given by the undersigned, or under which the undersigned claims an interest, is extended and modified to the extent necessary to make the same conform to the terms of the Amended Unit Agreement.

The unit area covers the:

SW/4SW/4 Section 35; S/2SW/4 Section 36, Township 17 South, Range 29 East;
S/2SE/4 & W/2 Section 1; all Sections 2, 3, 10, 11 & 12; E/2SE/4 Section 4; E/2 Section 9; NW/4, W/2NE/4, NE/4NE/4 Section 15; NE/4 Section 13, Township 18 South, Range 29 East;

W/2, W/2SE/4, SE/4SE/4 Section 7; NW/4, W/2NE/4, NE/4SW/4, N/2SE/4 Section 18, Township 18 South, Range 30 East

This instrument shall be binding upon the undersigned and (his/her/its) successors and assigns.


Executed this 30th day of October, 2008.

Name: Dessa L. Lee-Laird
By: Dessa L. Lee-Laird
Title: Owner

ACKNOWLEDGEMENT FOR INDIVIDUAL

STATE OF Texas)
) ss.
COUNTY OF Deeplot)

The foregoing instrument was acknowledged before me this 30th day of October, 2008 by Dessa L. Lee-Laird.



Jill W. Beatty

Notary Public

My commission expires:

01-24-2010

ACKNOWLEDGEMENT FOR CORPORATION

STATE OF _____)
) ss.
COUNTY OF _____)

The foregoing instrument was acknowledged before me this _____ day of _____, 200____ by _____, _____ of _____, a _____ corporation, on behalf of the corporation.

Notary Public

My commission expires:

RATIFICATION

The undersigned owner of a royalty interest, or other interest in production, in the unitized area for the West Loco Hills Grayburg #4 Sand Unit Area, Eddy County, New Mexico, consents to the inclusion of (his/her/its) interest in the Unit Area, and expressly ratifies, approves, and adopts the Amended Unit Agreement for the Development and Operation of the West Loco Hills Grayburg #4 Sand Unit Area, and agrees that the terms of any lease given by the undersigned, or under which the undersigned claims an interest, is extended and modified to the extent necessary to make the same conform to the terms of the Amended Unit Agreement.

The unit area covers the:

SW/4SW/4 Section 35; S/2SW/4 Section 36, Township 17 South, Range 29 East;

S/2SE/4 & W/2 Section 1; all Sections 2, 3, 10, 11 & 12; E/2SE/4 Section 4; E/2 Section 9; NW/4, W/2NE/4, NE/4NE/4 Section 15; NE/4 Section 13, Township 18 South, Range 29 East;

W/2, W/2SE/4, SE/4SE/4 Section 7; NW/4, W/2NE/4, NE/4SW/4, N/2SE/4 Section 18, Township 18 South, Range 30 East

This instrument shall be binding upon the undersigned and (his/her/its) successors and assigns.

Executed this 27 day of October, 2008.

Name:

Julia Lutz

By:

Title:

Royalty owner

ACKNOWLEDGEMENT FOR INDIVIDUAL

STATE OF _____)

) ss.

COUNTY OF _____)

The foregoing instrument was acknowledged before me this _____ day of _____, 200__ by _____.

Notary Public

My commission expires:

ACKNOWLEDGEMENT FOR CORPORATION


STATE OF Texas)
) ss.
COUNTY OF Swisher)

The foregoing instrument was acknowledged before me this 27 day of October, 2008 by _____ of _____, a _____ corporation, on behalf of the corporation.

Jodell K.
Notary Public

My commission expires:

07-28-2012



RATIFICATION

The undersigned owner of a royalty interest, or other interest in production, in the unitized area for the West Loco Hills Grayburg #4 Sand Unit Area, Eddy County, New Mexico, consents to the inclusion of (his/her/its) interest in the Unit Area, and expressly ratifies, approves, and adopts the Amended Unit Agreement for the Development and Operation of the West Loco Hills Grayburg #4 Sand Unit Area, and agrees that the terms of any lease given by the undersigned, or under which the undersigned claims an interest, is extended and modified to the extent necessary to make the same conform to the terms of the Amended Unit Agreement.

The unit area covers the:

SW/4SW/4 Section 35; S/2SW/4 Section 36, Township 17 South, Range 29 East;

S/2SE/4 & W/2 Section 1; all Sections 2, 3, 10, 11 & 12; E/2SE/4 Section 4; E/2 Section 9; NW/4, W/2NE/4, NE/4NE/4 Section 15; NE/4 Section 13, Township 18 South, Range 29 East;

W/2, W/2SE/4, SE/4SE/4 Section 7; NW/4, W/2NE/4, NE/4SW/4, N/2SE/4 Section 18, Township 18 South, Range 30 East

This instrument shall be binding upon the undersigned and (his/her/its) successors and assigns.

Executed this 31 day of October, 2008.

Name:

Peterson E Brundage

By:


Title:

Owner

ACKNOWLEDGEMENT FOR INDIVIDUAL

STATE OF Texas)
) ss.
COUNTY OF Brewer)

The foregoing instrument was acknowledged before me this 31st day of October, 2008 by him



leg

Notary Public

My commission expires:

My 8th 2010

ACKNOWLEDGEMENT FOR CORPORATION

STATE OF _____)

) ss.

COUNTY OF _____)

The foregoing instrument was acknowledged before me this _____ day of _____, 200____ by _____, _____ of _____, a _____ corporation, on behalf of the corporation.

Notary Public

My commission expires:

RATIFICATION

The undersigned owner of a royalty interest, or other interest in production, in the unitized area for the West Loco Hills Grayburg #4 Sand Unit Area, Eddy County, New Mexico, consents to the inclusion of (his/her/its) interest in the Unit Area, and expressly ratifies, approves, and adopts the Amended Unit Agreement for the Development and Operation of the West Loco Hills Grayburg #4 Sand Unit Area, and agrees that the terms of any lease given by the undersigned, or under which the undersigned claims an interest, is extended and modified to the extent necessary to make the same conform to the terms of the Amended Unit Agreement.

The unit area covers the:

SW/4SW/4 Section 35; S/2SW/4 Section 36, Township 17 South, Range 29 East;

S/2SE/4 & W/2 Section 1; all Sections 2, 3, 10, 11 & 12; E/2SE/4 Section 4; E/2 Section 9; NW/4, W/2NE/4, NE/4NE/4 Section 15; NE/4 Section 13, Township 18 South, Range 29 East;

W/2, W/2SE/4, SE/4SE/4 Section 7; NW/4, W/2NE/4, NE/4SW/4, N/2SE/4 Section 18, Township 18 South, Range 30 East

This instrument shall be binding upon the undersigned and (his/her/its) successors and assigns.

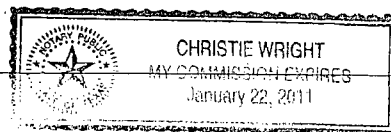
Executed this 30th day of OCTOBER, 2008.

Name: Searls-Collier LTD. Partnership
By Searco GP., Inc. By Roy Collier
By: Roy Collier President
Title: Roy Collier, President

ACKNOWLEDGEMENT FOR INDIVIDUAL

STATE OF Texas)
) ss.
COUNTY OF Ector)

The foregoing instrument was acknowledged before me this 30th day of October, 2008 by Christie Wright.



Notary Public

My commission expires:

Jan. 22, 2011

ACKNOWLEDGEMENT FOR CORPORATION

STATE OF _____)
) ss.
COUNTY OF _____)

The foregoing instrument was acknowledged before me this _____ day of _____, 200_____ by _____ of _____, a _____ corporation, on behalf of the corporation.

Notary Public

My commission expires:

RATIFICATION

The undersigned owner of a royalty interest, or other interest in production, in the unitized area for the West Loco Hills Grayburg #4 Sand Unit Area, Eddy County, New Mexico, consents to the inclusion of (his/her/its) interest in the Unit Area, and expressly ratifies, approves, and adopts the Amended Unit Agreement for the Development and Operation of the West Loco Hills Grayburg #4 Sand Unit Area, and agrees that the terms of any lease given by the undersigned, or under which the undersigned claims an interest, is extended and modified to the extent necessary to make the same conform to the terms of the Amended Unit Agreement.

The unit area covers the:

SW/4SW/4 Section 35; S/2SW/4 Section 36, Township 17 South, Range 29 East;

S/2SE/4 & W/2 Section 1; all Sections 2, 3, 10, 11 & 12; E/2SE/4 Section 4; E/2 Section 9; NW/4, W/2NE/4, NE/4NE/4 Section 15; NE/4 Section 13, Township 18 South, Range 29 East;

W/2, W/2SE/4, SE/4SE/4 Section 7; NW/4, W/2NE/4, NE/4SW/4, N/2SE/4 Section 18, Township 18 South, Range 30 East

This instrument shall be binding upon the undersigned and (his/her/its) successors and assigns.

Executed this 29th day of October, 2008.

Name: Raymon Newton Childress Sharp
By: Raymon Newton Childress Sharp
Title: Co-Trustee, PAN Sam Trust

ACKNOWLEDGEMENT FOR INDIVIDUAL

STATE OF _____)
) ss.
COUNTY OF _____)

The foregoing instrument was acknowledged before me this _____ day of _____, 2008 by _____.

Notary Public

My commission expires:

ACKNOWLEDGEMENT FOR CORPORATION

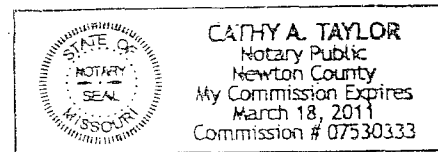
STATE OF Missouri)
) ss.
COUNTY OF Jasper)

The foregoing instrument was acknowledged before me this 29th day of October, 2008 by Raymon Newton Childress Sharp, Co-Trustee of PAN Sam Trust, a _____ corporation, on behalf of the corporation.

Cathy A Taylor
Notary Public

My commission expires:

3/18/2011



RATIFICATION

The undersigned owner of a royalty interest, or other interest in production, in the unitized area for the West Loco Hills Grayburg #4 Sand Unit Area, Eddy County, New Mexico, consents to the inclusion of (his/her/its) interest in the Unit Area, and expressly ratifies, approves, and adopts the Amended Unit Agreement for the Development and Operation of the West Loco Hills Grayburg #4 Sand Unit Area, and agrees that the terms of any lease given by the undersigned, or under which the undersigned claims an interest, is extended and modified to the extent necessary to make the same conform to the terms of the Amended Unit Agreement.

The unit area covers the:
SW/4SW/4 Section 35; S/2SW/4 Section 36, Township 17 South, Range 29 East;
S/2SE/4 & W/2 Section 1; all Sections 2, 3, 10, 11 & 12; E/2SE/4 Section 4; E/2 Section 9; NW/4, W/2NE/4, NE/4NE/4 Section 15; NE/4 Section 13, Township 18 South, Range 29 East;
W/2, W/2SE/4, SE/4SE/4 Section 7; NW/4, W/2NE/4, NE/4SW/4, N/2SE/4 Section 18, Township 18 South, Range 30 East

This instrument shall be binding upon the undersigned and (his/her/its) successors and assigns.

Executed this 29th day of October, 2008.

Name:

By:


Title:

John R. Norwood
John R. Norwood
Trustee of the John R.
Norwood Pension Plan

ACKNOWLEDGEMENT FOR INDIVIDUAL

STATE OF TEXAS)
) ss.
COUNTY OF MIDLAND)

The foregoing instrument was acknowledged before me this 29th day of October, 2008 by John R. Norwood.



Dora H. Duarte

RATIFICATION

The undersigned owner of a royalty interest, or other interest in production, in the unitized area for the West Loco Hills Grayburg #4 Sand Unit Area, Eddy County, New Mexico, consents to the inclusion of (his/her/its) interest in the Unit Area, and expressly ratifies, approves, and adopts the Amended Unit Agreement for the Development and Operation of the West Loco Hills Grayburg #4 Sand Unit Area, and agrees that the terms of any lease given by the undersigned, or under which the undersigned claims an interest, is extended and modified to the extent necessary to make the same conform to the terms of the Amended Unit Agreement.

The unit area covers the:

SW/4SW/4 Section 35; S/2SW/4 Section 36, Township 17 South, Range 29 East;

S/2SE/4 & W/2 Section 1; all Sections 2, 3, 10, 11 & 12; E/2SE/4 Section 4; E/2 Section 9; NW/4, W/2NE/4, NE/4NE/4 Section 15; NE/4 Section 13, Township 18 South, Range 29 East;

W/2, W/2SE/4, SE/4SE/4 Section 7; NW/4, W/2NE/4, NE/4SW/4, N/2SE/4 Section 18, Township 18 South, Range 30 East

This instrument shall be binding upon the undersigned and (his/her/its) successors and assigns.

Executed this 29th day of October, 2008.

Name:

By:


Title:

Jon M. Morgan
Jon M. Morgan
Trustee of the Jon M. Morgan
Money Purchase Plan

ACKNOWLEDGEMENT FOR INDIVIDUAL

STATE OF TEXAS)
) ss.
COUNTY OF MIDLAND)

The foregoing instrument was acknowledged before me this 29th day of October, 2008 by Jon M. Morgan.



Dora H. Duarte

RATIFICATION

The undersigned owner of a royalty interest, or other interest in production, in the unitized area for the West Loco Hills Grayburg #4 Sand Unit Area, Eddy County, New Mexico, consents to the inclusion of (his/her/its) interest in the Unit Area, and expressly ratifies, approves, and adopts the Amended Unit Agreement for the Development and Operation of the West Loco Hills Grayburg #4 Sand Unit Area, and agrees that the terms of any lease given by the undersigned, or under which the undersigned claims an interest, is extended and modified to the extent necessary to make the same conform to the terms of the Amended Unit Agreement.

The unit area covers the:

SW/4SW/4 Section 35; S/2SW/4 Section 36, Township 17 South, Range 29 East;

S/2SE/4 & W/2 Section 1; all Sections 2, 3, 10, 11 & 12; E/2SE/4 Section 4; E/2 Section 9; NW/4, W/2NE/4, NE/4NE/4 Section 15; NE/4 Section 13, Township 18 South, Range 29 East;

W/2, W/2SE/4, SE/4SE/4 Section 7; NW/4, W/2NE/4, NE/4SW/4, N/2SE/4 Section 18, Township 18 South, Range 30 East

This instrument shall be binding upon the undersigned and (his/her/its) successors and assigns.

Executed this 29 day of October, 2008.

Name:

Lucas Properties LLC

By:

Mary Frances Lackey

Title:


Manager

ACKNOWLEDGEMENT FOR INDIVIDUAL

STATE OF New Mexico

COUNTY OF Bernalillo ^{ss.}

The foregoing instrument was acknowledged before me this 29 day of October, 2008 by Mary Frances Lackey.



[Signature]
Notary Public

Notary Public

My commission expires:

9/23/2009

ACKNOWLEDGEMENT FOR CORPORATION

STATE OF NM)

COUNTY OF Bernalillo) ss.

The foregoing instrument was acknowledged before me this 29 day of October, 2008 by Mary Frances Lackey of Lucas Properties corporation, on behalf of the corporation.


LLC

[Signature]

Notary Public

My commission expires:

9/23/2009



RATIFICATION

The undersigned owner of a royalty interest, or other interest in production, in the unitized area for the West Loco Hills Grayburg #4 Sand Unit Area, Eddy County, New Mexico, consents to the inclusion of (his/her/its) interest in the Unit Area, and expressly ratifies, approves, and adopts the Amended Unit Agreement for the Development and Operation of the West Loco Hills Grayburg #4 Sand Unit Area, and agrees that the terms of any lease given by the undersigned, or under which the undersigned claims an interest, is extended and modified to the extent necessary to make the same conform to the terms of the Amended Unit Agreement.

The unit area covers the:

SW/4SW/4 Section 35; S/2SW/4 Section 36, Township 17 South, Range 29 East;
S/2SE/4 & W/2 Section 1; all Sections 2, 3, 10, 11 & 12; E/2SE/4 Section 4; E/2 Section 9; NW/4, W/2NE/4, NE/4NE/4 Section 15; NE/4 Section 13, Township 18 South, Range 29 East;

W/2, W/2SE/4, SE/4SE/4 Section 7; NW/4, W/2NE/4, NE/4SW/4, N/2SE/4 Section 18, Township 18 South, Range 30 East

This instrument shall be binding upon the undersigned and (his/her/its) successors and assigns.

Executed this 28th day of October, 2008.

Name: Phillips Family Rev Trust
By: David Phillips
Title: Trustee

ACKNOWLEDGEMENT FOR INDIVIDUAL

STATE OF OKla)
) ss.
COUNTY OF OKla)

The foregoing instrument was acknowledged before me this 28th day of October, 2008 by David Phillips

Janet Lee Russell

Notary Public

My commission expires:

6/18/10



ACKNOWLEDGEMENT FOR CORPORATION

STATE OF _____)
) ss.
COUNTY OF _____)

The foregoing instrument was acknowledged before me this _____ day of _____, 200__ by _____ of _____, a _____ corporation, on behalf of the corporation.

Notary Public

My commission expires:

RATIFICATION

The undersigned owner of a royalty interest, or other interest in production, in the unitized area for the West Loco Hills Grayburg #4 Sand Unit Area, Eddy County, New Mexico, consents to the inclusion of (his/her/its) interest in the Unit Area, and expressly ratifies, approves, and adopts the Amended Unit Agreement for the Development and Operation of the West Loco Hills Grayburg #4 Sand Unit Area, and agrees that the terms of any lease given by the undersigned, or under which the undersigned claims an interest, is extended and modified to the extent necessary to make the same conform to the terms of the Amended Unit Agreement.

The unit area covers the:

SW/4SW/4 Section 35; S/2SW/4 Section 36, Township 17 South, Range 29 East;
S/2SE/4 & W/2 Section 1; all Sections 2, 3, 10, 11 & 12; E/2SE/4 Section 4; E/2 Section
9; NW/4, W/2NE/4, NE/4NE/4 Section 15; NE/4 Section 13, Township 18 South, Range 29
East;

W/2, W/2SE/4, SE/4SE/4 Section 7; NW/4, W/2NE/4, NE/4SW/4, N/2SE/4 Section 18,
Township 18 South, Range 30 East

This instrument shall be binding upon the undersigned and (his/her/its) successors and assigns.

Executed this 28th day of October, 2008.

ATTEST:

ATTEST:

 MARY ANN MAUK, SECRETARY

Name:

Imperial Oil Company

By:

George Wyllie

Title:

GEORGE S. WEBB, VICE-PRESIDENT

ACKNOWLEDGEMENT FOR INDIVIDUAL

STATE OF _____)
) ss.
COUNTY OF _____)

The foregoing instrument was acknowledged before me this _____ day of _____, 200__ by _____.

Notary Public

My commission expires:

ACKNOWLEDGEMENT FOR CORPORATION

STATE OF TEXAS)
) ss.
COUNTY OF HARRIS)

The foregoing instrument was acknowledged before me this 28th day of October, 2008 by George S. Webb, Vice-President of Imperial Oil Company, a California corporation, on behalf of the corporation.



My commission expires:

Tracee Ausmus
Notary Public

RATIFICATION

The undersigned owner of a royalty interest, or other interest in production, in the unitized area for the West Loco Hills Grayburg #4 Sand Unit Area, Eddy County, New Mexico, consents to the inclusion of (his/her/its) interest in the Unit Area, and expressly ratifies, approves, and adopts the Amended Unit Agreement for the Development and Operation of the West Loco Hills Grayburg #4 Sand Unit Area, and agrees that the terms of any lease given by the undersigned, or under which the undersigned claims an interest, is extended and modified to the extent necessary to make the same conform to the terms of the Amended Unit Agreement.

The unit area covers the:

SW/4SW/4 Section 35; S/2SW/4 Section 36, Township 17 South, Range 29 East;

S/2SE/4 & W/2 Section 1; all Sections 2, 3, 10, 11 & 12; E/2SE/4 Section 4; E/2 Section 9; NW/4, W/2NE/4, NE/4NE/4 Section 15; NE/4 Section 13, Township 18 South, Range 29 East;

W/2, W/2SE/4, SE/4SE/4 Section 7; NW/4, W/2NE/4, NE/4SW/4, N/2SE/4 Section 18, Township 18 South, Range 30 East

This instrument shall be binding upon the undersigned and (his/her/its) successors and assigns.

Executed this 28th day of October, 2008.

Name:

Jean Seybert

By:

Title:

ACKNOWLEDGEMENT FOR INDIVIDUAL

STATE OF MARYLAND)
) ss.

COUNTY OF MONTGOMERY

The foregoing instrument was acknowledged before me this 28th day of OCTOBER, 2008 by Jean M. Seybert.

Anwar Wesley
NOTARY PUBLIC
Montgomery County
Maryland

Commission Expires
01/01/2011

Anwar Wesley

RATIFICATION

The undersigned owner of a royalty interest, or other interest in production, in the unitized area for the West Loco Hills Grayburg #4 Sand Unit Area, Eddy County, New Mexico, consents to the inclusion of (his/her/its) interest in the Unit Area, and expressly ratifies, approves, and adopts the Amended Unit Agreement for the Development and Operation of the West Loco Hills Grayburg #4 Sand Unit Area, and agrees that the terms of any lease given by the undersigned, or under which the undersigned claims an interest, is extended and modified to the extent necessary to make the same conform to the terms of the Amended Unit Agreement.

The unit area covers the:

SW/4SW/4 Section 35; S/2SW/4 Section 36, Township 17 South, Range 29 East;
S/2SE/4 & W/2 Section 1; all Sections 2, 3, 10, 11 & 12; E/2SE/4 Section 4; E/2 Section 9; NW/4, W/2NE/4, NE/4NE/4 Section 15; NE/4 Section 13, Township 18 South, Range 29 East;

W/2, W/2SE/4, SE/4SE/4 Section 7; NW/4, W/2NE/4, NE/4SW/4, N/2SE/4 Section 18, Township 18 South, Range 30 East

This instrument shall be binding upon the undersigned and (his/her/its) successors and assigns.

Executed this 28 day of October, 2008.

Name:

Robert H. Ivey Sr.

By:

Title:


Per Rep

ACKNOWLEDGEMENT FOR INDIVIDUAL

STATE OF Idaho)
) ss.
COUNTY OF Bannock)

The foregoing instrument was acknowledged before me this 28 day of October, 2008 by ROBERT H. IVEY SR

Chelsey Brown



Notary Public

My commission expires:

March 24, 2014

ACKNOWLEDGEMENT FOR CORPORATION

STATE OF _____)
) ss.
COUNTY OF _____)

The foregoing instrument was acknowledged before me this _____ day of _____, 200__ by _____, _____ of _____, a _____ corporation, on behalf of the corporation.

Notary Public

My commission expires:

RATIFICATION

The undersigned owner of a royalty interest, or other interest in production, in the unitized area for the West Loco Hills Grayburg #4 Sand Unit Area, Eddy County, New Mexico, consents to the inclusion of (his/her/its) interest in the Unit Area, and expressly ratifies, approves, and adopts the Amended Unit Agreement for the Development and Operation of the West Loco Hills Grayburg #4 Sand Unit Area, and agrees that the terms of any lease given by the undersigned, or under which the undersigned claims an interest, is extended and modified to the extent necessary to make the same conform to the terms of the Amended Unit Agreement.

The unit area covers the:

SW/4SW/4 Section 35; S/2SW/4 Section 36, Township 17 South, Range 29 East;

S/2SE/4 & W/2 Section 1; all Sections 2, 3, 10, 11 & 12; E/2SE/4 Section 4; E/2 Section 9; NW/4, W/2NE/4, NE/4NE/4 Section 15; NE/4 Section 13, Township 18 South, Range 29 East;

W/2, W/2SE/4, SE/4SE/4 Section 7; NW/4, W/2NE/4, NE/4SW/4, N/2SE/4 Section 18, Township 18 South, Range 30 East

This instrument shall be binding upon the undersigned and (his/her/its) successors and assigns.

Executed this 27 day of October, 2008.

Name:

Gloria Mefford

By:

Title:

ACKNOWLEDGEMENT FOR INDIVIDUAL

STATE OF Oklahoma)

) ss.

COUNTY OF Harmon)

The foregoing instrument was acknowledged before me this 27 day of October, 2008 by Gloria Mefford.

Robert H. Robinson

Notary Public

My commission expires:

May 18, 2010

ACKNOWLEDGEMENT FOR CORPORATION

STATE OF _____)
) ss.
COUNTY OF _____)

The foregoing instrument was acknowledged before me this _____ day of _____, 200____ by _____, _____ of _____, a _____ corporation, on behalf of the corporation.

Notary Public

My commission expires:

RATIFICATION

The undersigned owner of a royalty interest, or other interest in production, in the unitized area for the West Loco Hills Grayburg #4 Sand Unit Area, Eddy County, New Mexico, consents to the inclusion of (his/her/its) interest in the Unit Area, and expressly ratifies, approves, and adopts the Amended Unit Agreement for the Development and Operation of the West Loco Hills Grayburg #4 Sand Unit Area, and agrees that the terms of any lease given by the undersigned, or under which the undersigned claims an interest, is extended and modified to the extent necessary to make the same conform to the terms of the Amended Unit Agreement.

The unit area covers the:

SW/4SW/4 Section 35; S/2SW/4 Section 36, Township 17 South, Range 29 East;

S/2SE/4 & W/2 Section 1; all Sections 2, 3, 10, 11 & 12; E/2SE/4 Section 4; E/2 Section 9; NW/4, W/2NE/4, NE/4NE/4 Section 15; NE/4 Section 13, Township 18 South, Range 29 East;

W/2, W/2SE/4, SE/4SE/4 Section 7; NW/4, W/2NE/4, NE/4SW/4, N/2SE/4 Section 18, Township 18 South, Range 30 East

This instrument shall be binding upon the undersigned and (his/her/its) successors and assigns.

Executed this 28th day of October, 2008.

Name:

Louis F. Rosas

By:

[Signature]

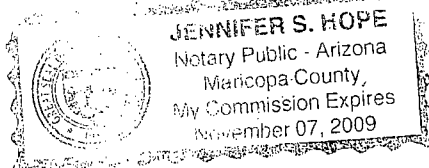
Title:

ACKNOWLEDGEMENT FOR INDIVIDUAL

STATE OF Arizona)
) ss.

COUNTY OF Maricopa)

The foregoing instrument was acknowledged before me this 28th day of October, 2008 by Louis F Rosas



[Signature]

Notary Public

My commission expires:

11-7-2009

ACKNOWLEDGEMENT FOR CORPORATION


STATE OF Arizona)
) ss.
COUNTY OF Maricopa)

The foregoing instrument was acknowledged before me this 28th day of October, 2008 by _____, _____ of Louis. F. Ross, a _____ corporation, on behalf of the corporation.

Jennifer S. Hope
Notary Public

My commission expires:

11-7-2009



RATIFICATION

The undersigned owner of a royalty interest, or other interest in production, in the unitized area for the West Loco Hills Grayburg #4 Sand Unit Area, Eddy County, New Mexico, consents to the inclusion of (his/her/its) interest in the Unit Area, and expressly ratifies, approves, and adopts the Amended Unit Agreement for the Development and Operation of the West Loco Hills Grayburg #4 Sand Unit Area, and agrees that the terms of any lease given by the undersigned, or under which the undersigned claims an interest, is extended and modified to the extent necessary to make the same conform to the terms of the Amended Unit Agreement.

The unit area covers the:

SW/4SW/4 Section 35; S/2SW/4 Section 36, Township 17 South, Range 29 East;

S/2SE/4 & W/2 Section 1; all Sections 2, 3, 10, 11 & 12; E/2SE/4 Section 4; E/2 Section 9; NW/4, W/2NE/4, NE/4NE/4 Section 15; NE/4 Section 13, Township 18 South, Range 29 East;

W/2, W/2SE/4, SE/4SE/4 Section 7; NW/4, W/2NE/4, NE/4SW/4, N/2SE/4 Section 18, Township 18 South, Range 30 East

This instrument shall be binding upon the undersigned and (his/her/its) successors and assigns.

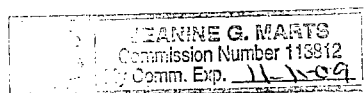
Executed this 28 day of October, 2008.

Name: Kay J. Reynolds
By: Margie L. Reynolds
Title: Executor

ACKNOWLEDGEMENT FOR INDIVIDUAL

STATE OF Iowa)
) ss.
COUNTY OF Grundy)

The foregoing instrument was acknowledged before me this 28th day of October, 2008 by Margie L. Reynolds.



Jeanine G. Marts

Notary Public

My commission expires:



11-11-09

ACKNOWLEDGEMENT FOR CORPORATION

STATE OF _____)
) ss.
COUNTY OF _____)

The foregoing instrument was acknowledged before me this _____ day of _____, 200__ by _____, _____ of _____, a _____ corporation, on behalf of the corporation.

Notary Public

My commission expires:

RATIFICATION

The undersigned owner of a royalty interest, or other interest in production, in the unitized area for the West Loco Hills Grayburg #4 Sand Unit Area, Eddy County, New Mexico, consents to the inclusion of (his/her/its) interest in the Unit Area, and expressly ratifies, approves, and adopts the Amended Unit Agreement for the Development and Operation of the West Loco Hills Grayburg #4 Sand Unit Area, and agrees that the terms of any lease given by the undersigned, or under which the undersigned claims an interest, is extended and modified to the extent necessary to make the same conform to the terms of the Amended Unit Agreement.

The unit area covers the:

SW/4SW/4 Section 35; S/2SW/4 Section 36, Township 17 South, Range 29 East;
S/2SE/4 & W/2 Section 1; all Sections 2, 3, 10, 11 & 12; E/2SE/4 Section 4; E/2 Section 9; NW/4, W/2NE/4, NE/4NE/4 Section 15; NE/4 Section 13, Township 18 South, Range 29 East;

W/2, W/2SE/4, SE/4SE/4 Section 7; NW/4, W/2NE/4, NE/4SW/4, N/2SE/4 Section 18, Township 18 South, Range 30 East

This instrument shall be binding upon the undersigned and (his/her/its) successors and assigns.

Executed this 28th day of October, 2008.

Name:

William Jackson Trust

By:

J. Ruth Buhler, Trustee


Title:

Successor Trustee

ACKNOWLEDGEMENT FOR INDIVIDUAL

STATE OF Oregon)
) ss.
COUNTY OF Polk)

The foregoing instrument was acknowledged before me this 28th day of October, 2008 by J. RUTH BUHLER, as Successor Trustee of the William Jackson Trust.



Carol A. Trowbridge
Notary Public for Oregon
My commission expires: 12/23/2009

RATIFICATION

The undersigned owner of a royalty interest, or other interest in production, in the unitized area for the West Loco Hills Grayburg #4 Sand Unit Area, Eddy County, New Mexico, consents to the inclusion of (his/her/its) interest in the Unit Area, and expressly ratifies, approves, and adopts the Amended Unit Agreement for the Development and Operation of the West Loco Hills Grayburg #4 Sand Unit Area, and agrees that the terms of any lease given by the undersigned, or under which the undersigned claims an interest, is extended and modified to the extent necessary to make the same conform to the terms of the Amended Unit Agreement.

The unit area covers the:

SW/4SW/4 Section 35; S/2SW/4 Section 36, Township 17 South, Range 29 East;

S/2SE/4 & W/2 Section 1; all Sections 2, 3, 10, 11 & 12; E/2SE/4 Section 4; E/2 Section 9; NW/4, W/2NE/4, NE/4NE/4 Section 15; NE/4 Section 13, Township 18 South, Range 29 East;

W/2, W/2SE/4, SE/4SE/4 Section 7; NW/4, W/2NE/4, NE/4SW/4, N/2SE/4 Section 18, Township 18 South, Range 30 East

This instrument shall be binding upon the undersigned and (his/her/its) successors and assigns.

Executed this 27th day of October, 2006

Name:

JEFFERY RAY BLOOM OR
NANCY TURNER BLOOM

By:

Jeffery Ray Bloom
Nancy Turner Bloom

Title:

OWNER

ACKNOWLEDGEMENT FOR INDIVIDUAL


STATE OF

Oklahoma
) ss.

COUNTY OF

Tulsa

The foregoing instrument was acknowledged before me this 27th day of October, 2006 by Drivers License



Tim McCawley



Frank Hawley
1412 Meadow Rdg
Redding CT 06896-3231

RATIFICATION

The undersigned owner of a royalty interest, or other interest in production, in the unitized area for the West Loco Hills Grayburg #4 Sand Unit Area, Eddy County, New Mexico, consents to the inclusion of (his/her/its) interest in the Unit Area, and expressly ratifies, approves, and adopts the Amended Unit Agreement for the Development and Operation of the West Loco Hills Grayburg #4 Sand Unit Area, and agrees that the terms of any lease given by the undersigned, or under which the undersigned claims an interest, is extended and modified to the extent necessary to make the same conform to the terms of the Amended Unit Agreement.

The unit area covers the:

SW/4SW/4 Section 35; S/2SW/4 Section 36, Township 17 South, Range 29 East;
S/2SE/4 & W/2 Section 1; all Sections 2, 3, 10, 11 & 12; E/2SE/4 Section 4; E/2 Section 9; NW/4, W/2NE/4, NE/4NE/4 Section 15; NE/4 Section 13, Township 18 South, Range 29 East;

W/2, W/2SE/4, SE/4SE/4 Section 7; NW/4, W/2NE/4, NE/4SW/4, N/2SE/4 Section 18, Township 18 South, Range 30 East

This instrument shall be binding upon the undersigned and (his/her/its) successors and assigns.

Executed this 17 day of October, 2008.

Name: Mr. Edward Hawley


By: _____

Title: _____

ACKNOWLEDGEMENT FOR INDIVIDUAL

STATE OF Connecticut
COUNTY OF Fairfield) ss.

The foregoing instrument was acknowledged before me this 27th day of October, 2008 by Frank E. Hawley.



Notary Public

My commission expires:

3/31/2013

ACKNOWLEDGEMENT FOR CORPORATION

STATE OF _____)
) ss.
COUNTY OF _____)

The foregoing instrument was acknowledged before me this _____ day of _____, 200____ by _____ of _____, a _____ corporation, on behalf of the corporation.

Notary Public

My commission expires:

RATIFICATION

The undersigned owner of a royalty interest, or other interest in production, in the unitized area for the West Loco Hills Grayburg #4 Sand Unit Area, Eddy County, New Mexico, consents to the inclusion of (his/her/its) interest in the Unit Area, and expressly ratifies, approves, and adopts the Amended Unit Agreement for the Development and Operation of the West Loco Hills Grayburg #4 Sand Unit Area, and agrees that the terms of any lease given by the undersigned, or under which the undersigned claims an interest, is extended and modified to the extent necessary to make the same conform to the terms of the Amended Unit Agreement.

The unit area covers the:

SW/4SW/4 Section 35; S/2SW/4 Section 36, Township 17 South, Range 29 East;
S/2SE/4 & W/2 Section 1; all Sections 2, 3, 10, 11 & 12; E/2SE/4 Section 4; E/2 Section 9; NW/4, W/2NE/4, NE/4NE/4 Section 15; NE/4 Section 13, Township 18 South, Range 29 East;

W/2, W/2SE/4, SE/4SE/4 Section 7; NW/4, W/2NE/4, NE/4SW/4, N/2SE/4 Section 18, Township 18 South, Range 30 East

This instrument shall be binding upon the undersigned and (his/her/its) successors and assigns.

Executed this 27th day of OCTOBER, 2008.

Name: _____

By: _____

Title: _____

ACKNOWLEDGEMENT FOR INDIVIDUAL


STATE OF North Carolina
COUNTY OF Granville) ss.

The foregoing instrument was acknowledged before me this 27 day of October, 2008 by Joseph Canfield.

Sheena Debat

My commission expires:

Sept. 14, 2011



Notary Public

ACKNOWLEDGEMENT FOR CORPORATION

STATE OF _____)
) ss.
COUNTY OF _____)

The foregoing instrument was acknowledged before me this _____ day of _____, 200____ by _____, _____, a _____ corporation, on behalf of the corporation.

Notary Public

My commission expires:

RATIFICATION

The undersigned owner of a royalty interest, or other interest in production, in the unitized area for the West Loco Hills Grayburg #4 Sand Unit Area, Eddy County, New Mexico, consents to the inclusion of (his/her/its) interest in the Unit Area, and expressly ratifies, approves, and adopts the Amended Unit Agreement for the Development and Operation of the West Loco Hills Grayburg #4 Sand Unit Area, and agrees that the terms of any lease given by the undersigned, or under which the undersigned claims an interest, is extended and modified to the extent necessary to make the same conform to the terms of the Amended Unit Agreement.

The unit area covers the:

SW/4SW/4 Section 35; S/2SW/4 Section 36, Township 17 South, Range 29 East;

S/2SE/4 & W/2 Section 1; all Sections 2, 3, 10, 11 & 12; E/2SE/4 Section 4; E/2 Section 9; NW/4, W/2NE/4, NE/4NE/4 Section 15; NE/4 Section 13, Township 18 South, Range 29 East;

W/2, W/2SE/4, SE/4SE/4 Section 7; NW/4, W/2NE/4, NE/4SW/4, N/2SE/4 Section 18, Township 18 South, Range 30 East

This instrument shall be binding upon the undersigned and (his/her/its) successors and assigns.

Executed this _____ day of _____, 200__.

Name:

Sue Lafett Day

By:

Title:

ACKNOWLEDGEMENT FOR INDIVIDUAL

STATE OF _____)

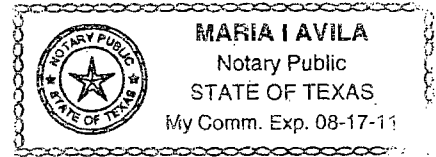
) ss.

COUNTY OF _____)

The foregoing instrument was acknowledged before me this _____ day of _____, 200__ by _____.

Notary Public


My commission expires:



ACKNOWLEDGEMENT FOR CORPORATION

STATE OF Texas)
COUNTY OF Harris) ss.

The foregoing instrument was acknowledged before me this 29 day of October, 2008 by _____ of _____, a _____ corporation, on behalf of the corporation.


Notary Public

My commission expires:

8-17-11

RATIFICATION

The undersigned owner of a royalty interest, or other interest in production, in the unitized area for the West Loco Hills Grayburg #4 Sand Unit Area, Eddy County, New Mexico, consents to the inclusion of (his/her/its) interest in the Unit Area, and expressly ratifies, approves, and adopts the Amended Unit Agreement for the Development and Operation of the West Loco Hills Grayburg #4 Sand Unit Area, and agrees that the terms of any lease given by the undersigned, or under which the undersigned claims an interest, is extended and modified to the extent necessary to make the same conform to the terms of the Amended Unit Agreement.

The unit area covers the:

SW/4SW/4 Section 35; S/2SW/4 Section 36, Township 17 South, Range 29 East;

S/2SE/4 & W/2 Section 1; all Sections 2, 3, 10, 11 & 12; E/2SE/4 Section 4; E/2 Section 9; NW/4, W/2NE/4, NE/4NE/4 Section 15; NE/4 Section 13, Township 18 South, Range 29 East;

W/2, W/2SE/4, SE/4SE/4 Section 7; NW/4, W/2NE/4, NE/4SW/4, N/2SE/4 Section 18, Township 18 South, Range 30 East

This instrument shall be binding upon the undersigned and (his/her/its) successors and assigns.

Executed this 27th day of October, 2008.

Name:

W.H. Griswold

By:

W.H. Griswold

Title:

Owner

ACKNOWLEDGEMENT FOR INDIVIDUAL

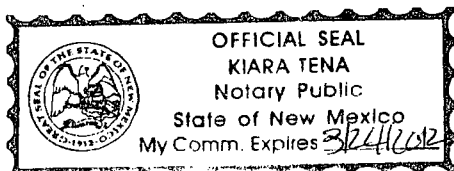
STATE OF

New Mexico

COUNTY OF

Sandoval SS.

The foregoing instrument was acknowledged before me this 27th day of October, 2008 by William H. Griswold



[Signature]

RATIFICATION

The undersigned owner of a royalty interest, or other interest in production, in the unitized area for the West Loco Hills Grayburg #4 Sand Unit Area, Eddy County, New Mexico, consents to the inclusion of (his/her/its) interest in the Unit Area, and expressly ratifies, approves, and adopts the Amended Unit Agreement for the Development and Operation of the West Loco Hills Grayburg #4 Sand Unit Area, and agrees that the terms of any lease given by the undersigned, or under which the undersigned claims an interest, is extended and modified to the extent necessary to make the same conform to the terms of the Amended Unit Agreement.

The unit area covers the:

SW/4SW/4 Section 35; S/2SW/4 Section 36, Township 17 South, Range 29 East;

S/2SE/4 & W/2 Section 1; all Sections 2, 3, 10, 11 & 12; E/2SE/4 Section 4; E/2 Section 9; NW/4, W/2NE/4, NE/4NE/4 Section 15; NE/4 Section 13, Township 18 South, Range 29 East;

W/2, W/2SE/4, SE/4SE/4 Section 7; NW/4, W/2NE/4, NE/4SW/4, N/2SE/4 Section 18, Township 18 South, Range 30 East

This instrument shall be binding upon the undersigned and (his/her/its) successors and assigns.

Executed this 28th day of October, 2008.

Name: Helen W. Rhett Trust

By: Helen W. Rhett


Title: Trustee

ACKNOWLEDGEMENT FOR INDIVIDUAL

STATE OF GA)
) ss.
COUNTY OF Walton)

The foregoing instrument was acknowledged before me this 28th day of October, 2008 by Helen W. Rhett

ROGER D. RANEY, JR.
Notary Public-Walton County, Georgia
My Commission Expires January 30, 2010



RATIFICATION

The undersigned owner of a royalty interest, or other interest in production, in the unitized area for the West Loco Hills Grayburg #4 Sand Unit Area, Eddy County, New Mexico, consents to the inclusion of (his/her/its) interest in the Unit Area, and expressly ratifies, approves, and adopts the Amended Unit Agreement for the Development and Operation of the West Loco Hills Grayburg #4 Sand Unit Area, and agrees that the terms of any lease given by the undersigned, or under which the undersigned claims an interest, is extended and modified to the extent necessary to make the same conform to the terms of the Amended Unit Agreement.

The unit area covers the:

SW/4SW/4 Section 35; S/2SW/4 Section 36, Township 17 South, Range 29 East;
S/2SE/4 & W/2 Section 1; all Sections 2, 3, 10, 11 & 12; E/2SE/4 Section 4; E/2 Section 9; NW/4, W/2NE/4, NE/4NE/4 Section 15; NE/4 Section 13, Township 18 South, Range 29 East;

W/2, W/2SE/4, SE/4SE/4 Section 7; NW/4, W/2NE/4, NE/4SW/4, N/2SE/4 Section 18, Township 18 South, Range 30 East

This instrument shall be binding upon the undersigned and (his/her/its) successors and assigns.

Executed this 24th day of October, 2008.

Name:

David B. Chambers

By:

Title:

ACKNOWLEDGEMENT FOR INDIVIDUAL

STATE OF Iowa)
) ss.
COUNTY OF Audubon)

The foregoing instrument was acknowledged, before me this 24th day of October, 2008 by David B. Chambers



Linda Koenig

RATIFICATION

The undersigned owner of a royalty interest, or other interest in production, in the unitized area for the West Loco Hills Grayburg #4 Sand Unit Area, Eddy County, New Mexico, consents to the inclusion of (his/her/its) interest in the Unit Area, and expressly ratifies, approves, and adopts the Amended Unit Agreement for the Development and Operation of the West Loco Hills Grayburg #4 Sand Unit Area, and agrees that the terms of any lease given by the undersigned, or under which the undersigned claims an interest, is extended and modified to the extent necessary to make the same conform to the terms of the Amended Unit Agreement.

The unit area covers the:

SW/4SW/4 Section 35; S/2SW/4 Section 36, Township 17 South, Range 29 East;
S/2SE/4 & W/2 Section 1; all Sections 2, 3, 10, 11 & 12; E/2SE/4 Section 4; E/2 Section 9; NW/4, W/2NE/4, NE/4NE/4 Section 15; NE/4 Section 13, Township 18 South, Range 29 East;

W/2, W/2SE/4, SE/4SE/4 Section 7; NW/4, W/2NE/4, NE/4SW/4, N/2SE/4 Section 18, Township 18 South, Range 30 East

This instrument shall be binding upon the undersigned and (his/her/its) successors and assigns.

Executed this 23rd day of OCTOBER, 2008.

Name:

SPINDLETOP EXPLORATION

By:

Joseph V. Tefey Jr.

Title:

PRES

ACKNOWLEDGEMENT FOR INDIVIDUAL

STATE OF TEXAS)

COUNTY OF Dallas) ss.

The foregoing instrument was acknowledged before me this 23 day of October, 2008 by _____

Notary Public

My commission expires:

ACKNOWLEDGEMENT FOR CORPORATION

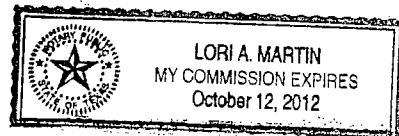
STATE OF TEXAS)
COUNTY OF Dallas) ss.

The foregoing instrument was acknowledged before me, this 23RD day of October, 2008, by Joseph V. Hughes Jr. PRESIDENT of Spindletop Exploration Company, Inc. TEXAS Corporation, on behalf of the corporation.

Lori A. Martin
Notary Public

My commission expires:

Oct. 12, 2012



RATIFICATION

The undersigned owner of a royalty interest, or other interest in production, in the unitized area for the West Loco Hills Grayburg #4 Sand Unit Area, Eddy County, New Mexico, consents to the inclusion of (his/her/its) interest in the Unit Area, and expressly ratifies, approves, and adopts the Amended Unit Agreement for the Development and Operation of the West Loco Hills Grayburg #4 Sand Unit Area, and agrees that the terms of any lease given by the undersigned, or under which the undersigned claims an interest, is extended and modified to the extent necessary to make the same conform to the terms of the Amended Unit Agreement.

The unit area covers the:

SW/4SW/4 Section 35; S/2SW/4 Section 36, Township 17 South, Range 29 East;

S/2SE/4 & W/2 Section 1; all Sections 2, 3, 10, 11 & 12; E/2SE/4 Section 4; E/2 Section 9; NW/4, W/2NE/4, NE/4NE/4 Section 15; NE/4 Section 13, Township 18 South, Range 29 East;

W/2, W/2SE/4, SE/4SE/4 Section 7; NW/4, W/2NE/4, NE/4SW/4, N/2SE/4 Section 18, Township 18 South, Range 30 East

This instrument shall be binding upon the undersigned and (his/her/its) successors and assigns.

Executed this 22nd day of OCTOBER, 2008.

Name:


THE TOLES COMPANY

By:

[Signature]

Title:

Pres./Manager



ACKNOWLEDGEMENT FOR INDIVIDUAL

STATE OF New Mexico)
) ss.
COUNTY OF Chaves)

The foregoing instrument was acknowledged before me this 22nd day of October, 2008 by Perry S. Toles, Pres./Manager for The Toles Company

[Signature]

Notary Public

My commission expires:

August 25, 2009

ACKNOWLEDGEMENT FOR CORPORATION

STATE OF _____)

) ss.

COUNTY OF _____)

The foregoing instrument was acknowledged before me this _____ day of _____, 200____ by _____, _____ of _____, a _____ corporation, on behalf of the corporation.

Notary Public

My commission expires:



PATRICK H. LYONS
COMMISSIONER

State of New Mexico
Commissioner of Public Lands

310 OLD SANTA FE TRAIL
P.O. BOX 1148
SANTA FE, NEW MEXICO 87504-1148

COMMISSIONER'S OFFICE

Phone (505) 827-5760

Fax (505) 827-5766

www.nmstatelands.org

November 25, 2008

EnerVest, LTD
1001 Fannin Street, Suite 800
Houston, Texas 77002-6707

Attention: Mr. Dwain Blakley

Re: Application of EnerVest Operating LLC
To Amend the Unit Agreement and the
Unit Operating Agreement for the
West Loco Hills Grayburg No. 4 Sand Unit and
For Statutory Unitization,
Eddy County, New Mexico

Oil Conservation Division

Case No.

Exhibit No. 13A

Dear Mr. Blakley:

We are in receipt of your letter of October 16, 2008 requesting preliminary approval to amend the unit agreement and the unit operating agreement for the West Loco Hills Grayburg No. 4 Sand Unit, Eddy County, New Mexico.

It is our understanding that the amended agreement updates the old unit form to our most current unit form and does not change the State's participation in the unit or our revenue interest in the proceeds.

The Commissioner of Public Lands hereby grants preliminary approval to your request to amend the West Loco Hills Grayburg No. 4 Sand Unit Agreement.

When submitting your application for final approval please include the following:

1. Application for final approval together with the amended agreement form.
2. All ratifications from the lessees of record and Working Interest Owners. All signatures should be acknowledged by a notary and one set must contain original signatures. Please note that our lessees of record are required to ratify the amendment.
3. Amended Order of the New Mexico Oil Conservation Division. Our approval will be conditioned upon subsequent favorable approval by the New Mexico Oil Conservation Division and the Bureau of Land Management.
4. A copy of your initial plan of operation.
5. A re-designation of well names and numbers or a current listing of all wells (and API's) in the unit.

State Land Office Beneficiaries -

Carrie Tingley Hospital • Charitable Penal & Reform • Common Schools • Eastern NM University • Rio Grande Improvement • Miners' Hospital of NM • NM Boys School • NM Highlands University • NM Institute of Mining & Technology • New Mexico Military Institute • NM School for the Deaf • NM School for the Visually Handicapped • NM State Hospital • New Mexico State University • Northern NM Community College • Penitentiary of New Mexico • Public Buildings at Capital • State Park Commission • University of New Mexico • UNM Saline Lands • Water Reservoirs • Western New Mexico University

EnerVest, LTD
November 25, 2008
Page 2

6. Our records reflect that Yates Petroleum Corporation is the operator of Record. Pursuant to Articles 8 and 9 of the current unit agreement please submit a resignation from Yates Petroleum Corporation and the designation of EnerVest, LTD as the successor unit operator.
7. Please submit a corrected Exhibit "B". On Exhibit "B" on Tract Nos. 23 through 42, the lessees of record are incorrect. Please correct the lessees of record to reflect what is in our files. Current State lease information can be obtained by visiting our web site at:
<http://octane.nmt.edu/slo/>.

Your \$90.00 filing fee has been received.

If you have any questions or if we may be of further help, please contact Pete Martinez at (505) 827-5791.

Very truly yours,

PATRICK H. LYONS
COMMISSIONER OF PUBLIC LANDS

BY: 

JAMI BAILEY, Director
Oil, Gas and Minerals Division
(505) 827-5744
PH/JB/pm

pc: Reader File,
NMOCD - Attn: Mr. Ed Martin
BLM-Roswell Attn: Mr. John Simitz