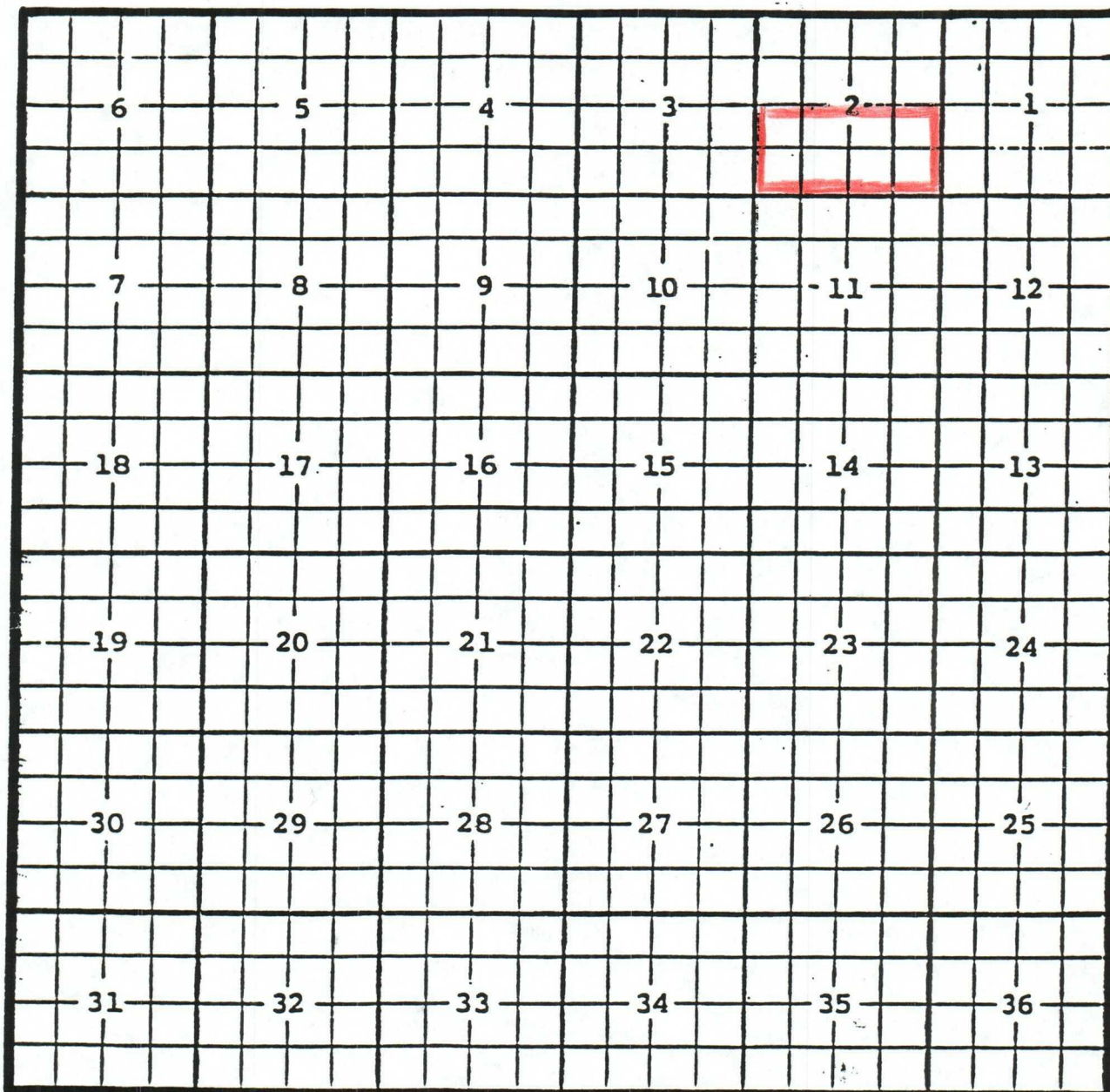


Chaves County, New Mexico

Acme Pre-Permian Gas Pool

TOWNSHIP 8 SOUTH, RANGE 27 EAST, NMPM



Purpose: One completed gas well capable of producing.

Elk Oil Company, Miller State #1

Location: Unit N, Sec. 2, Township 8 South, Range 27 East, NMPM

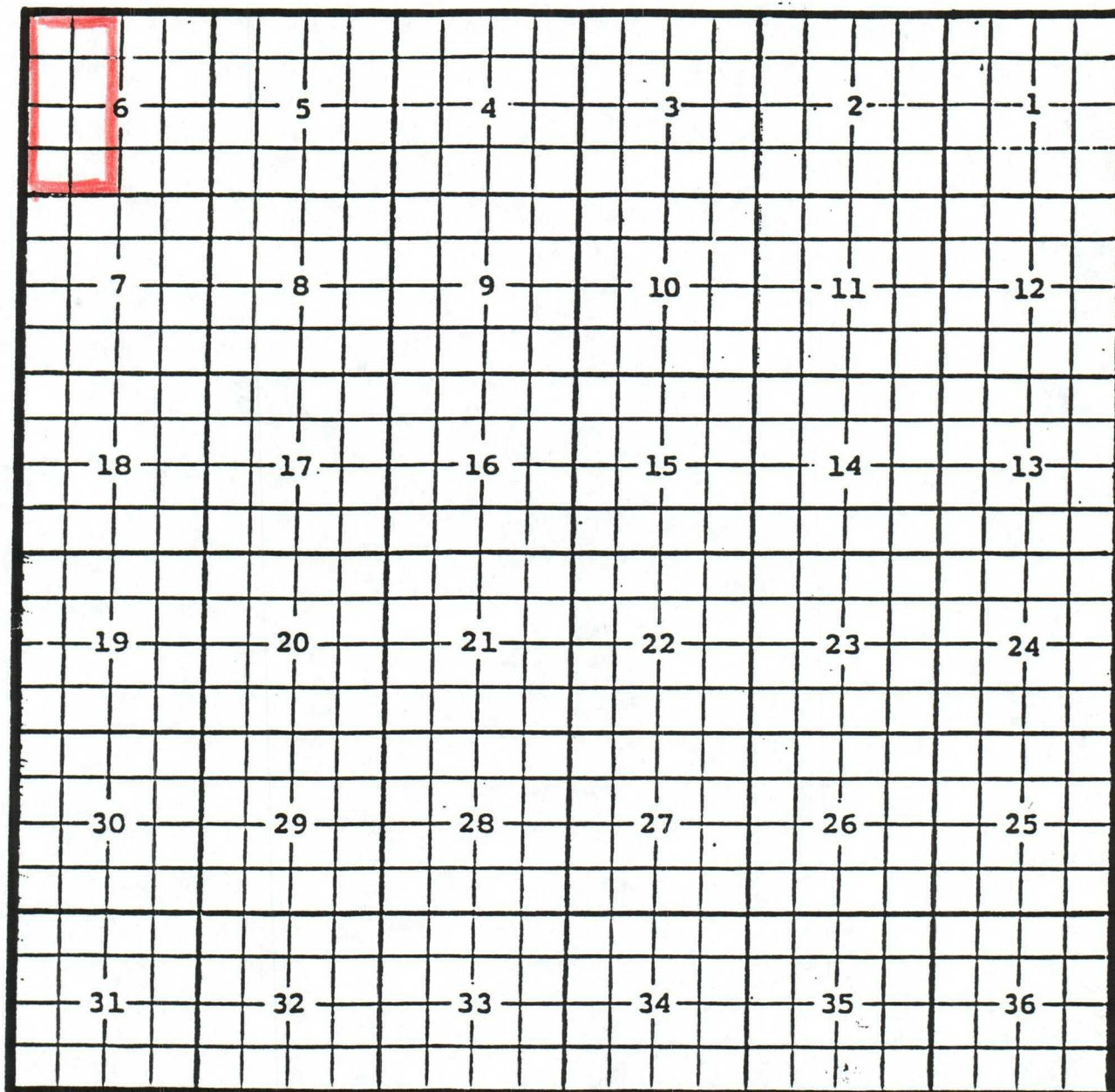
Completed 10/16/03 in the Siluro-Devonian formation.

Top of perforations: 6575'.

Eddy County, New Mexico Crow Flats; Atoka Gas Pool
TOWNSHIP 17 SOUTH, RANGE 28 EAST, NMPM

Crow Flats; Atoka Gas Pool

TOWNSHIP 17 SOUTH, RANGE 28 EAST, NMPM



Purpose: One completed gas well capable of producing.

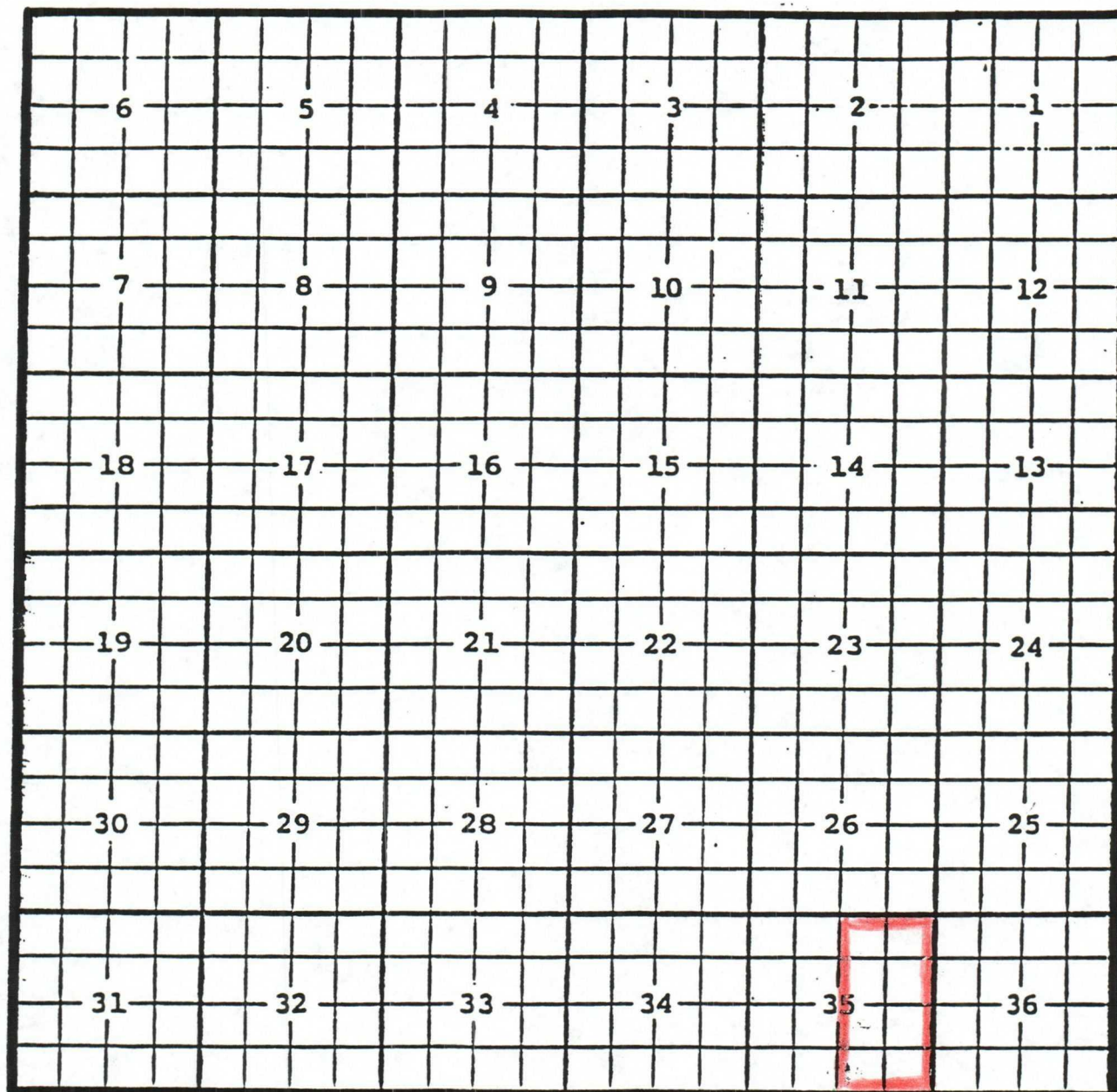
Read & Stevens, Inc., Logan Draw '6' Federal #1

Location: Unit L, Sec. 6, Township 17 South, Range 28 East, NMPM

Completed 09/04/03 in the Atoka formation.

Top of perforations: 9150'.

Eddy County, New Mexico Black River; Morrow Gas Pool
TOWNSHIP 23 SOUTH, RANGE 27 EAST, NMPM



Purpose: One completed gas well capable of producing.

Yates Petroleum Corporation, Palo Duro 'BCO' State Com. # 1

Location: Unit I, Sec. 35, Township 23 South, Range 27 East, NMPM

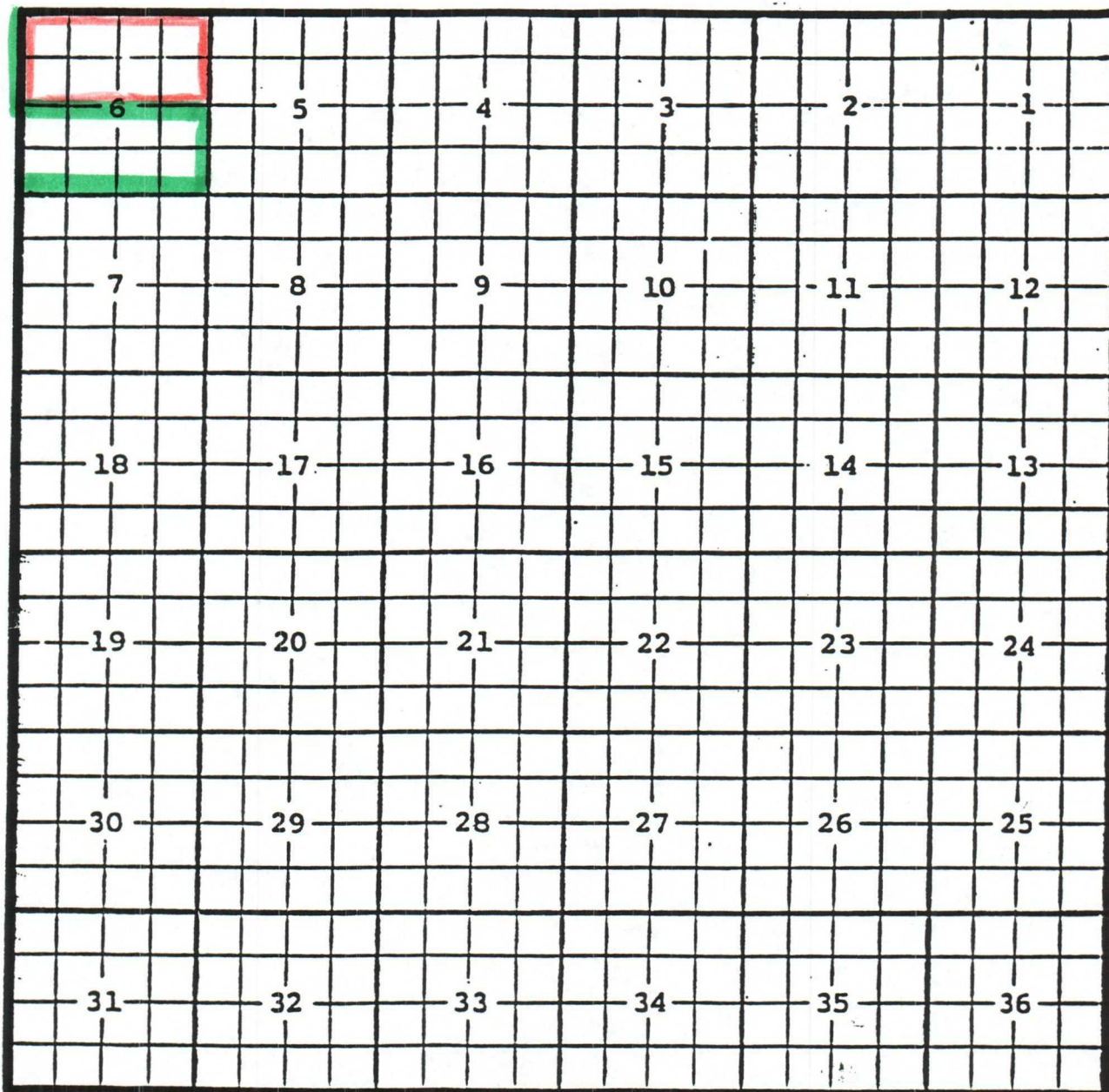
Completed 09/16/03 in the Morrow formation.

Top of perforations: 12,386'.

Eddy County, New Mexico

Black River; Morrow Gas Pool

TOWNSHIP 24 SOUTH, RANGE 28 EAST, NMPM



Purpose: One completed gas well capable of producing.

Marbob Energy Corporation, Edsel's Wand Waver Fee # 1

Location: Lot 5, Sec. 6, Township 24 South, Range 28 East, NMPM

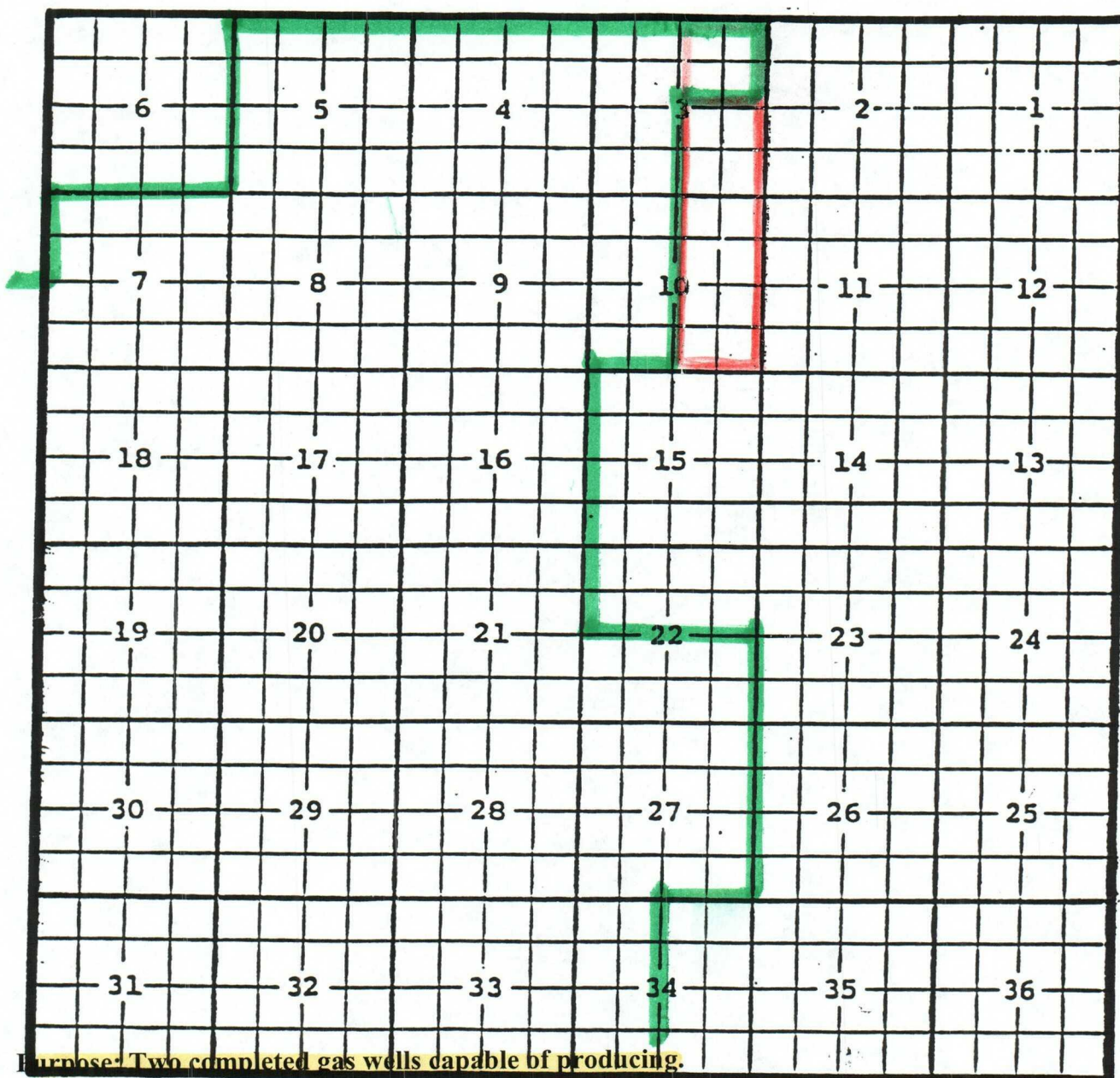
Completed 09/10/03 in the Morrow formation.

Top of perforations: 12,533'.

Eddy County, New Mexico

Carlsbad; Morrow, South Gas Pool

TOWNSHIP 22 SOUTH, RANGE 27 EAST, NMPM



Marbob Energy Corporation, Nutrageous Federal #1

Location: Unit H, Sec. 3, Township 22 South, Range 27 East, NMPM

Completed 09/05/03 in the Morrow formation.

Top of perforations: 11,443'.

Marbob Energy Corporation, Butterfinger Federal Com. #1

Location: Unit A, Sec. 10, Township 22 South, Range 27 East, NMPM

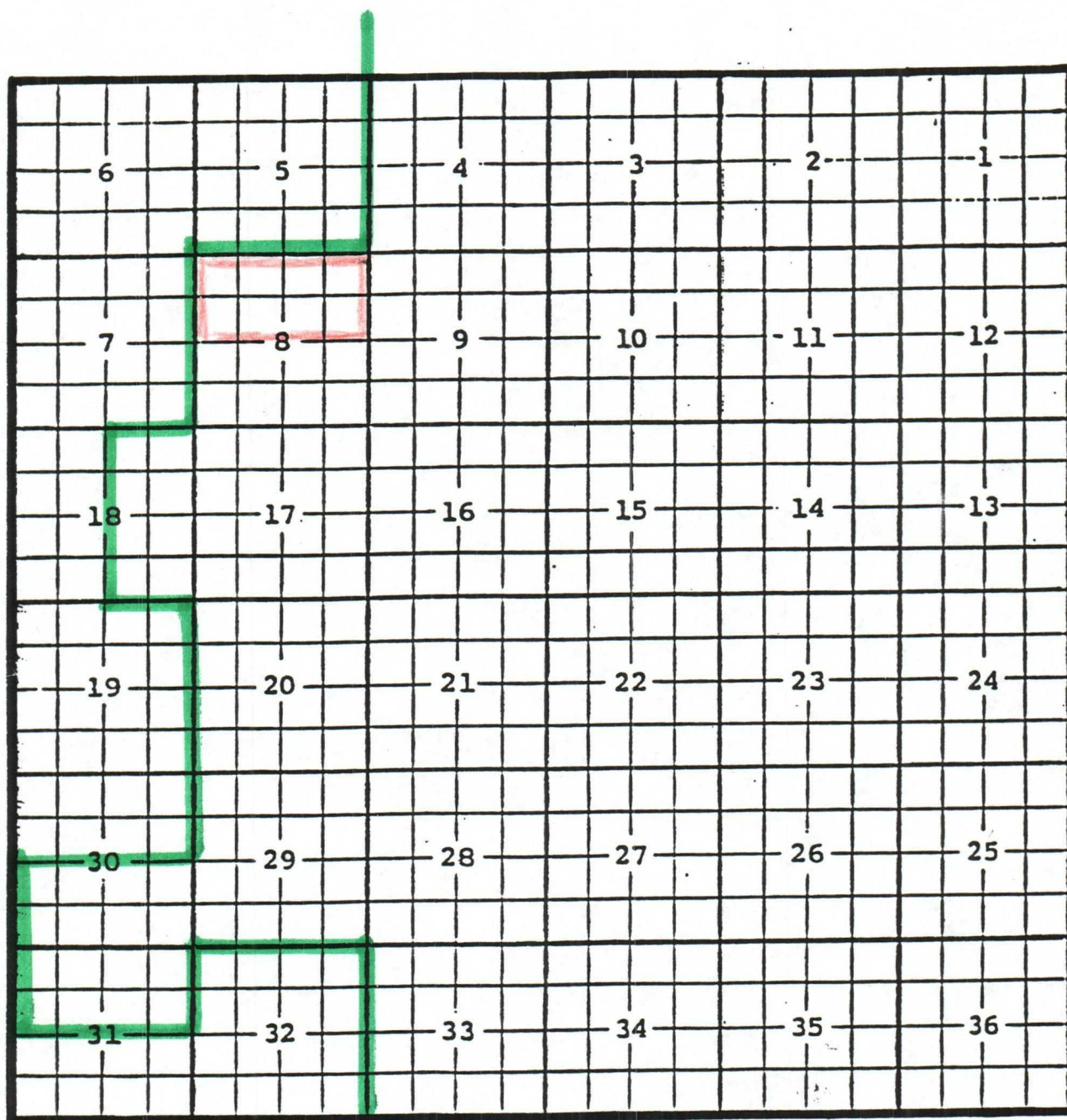
Completed 07/22/03 in the Morrow formation.

Top of perforations: 11,531'.

Chaves County, New Mexico

Foor Ranch; Pre-Permian Gas Pool

TOWNSHIP 9 SOUTH, RANGE 27 East, NMMPM



Purpose: One completed gas well capable of producing.

Yates Petroleum Corporation, State Unit # 1

Location: Unit D, Section 8, Township 9 South, Range 27 East, NMMPM

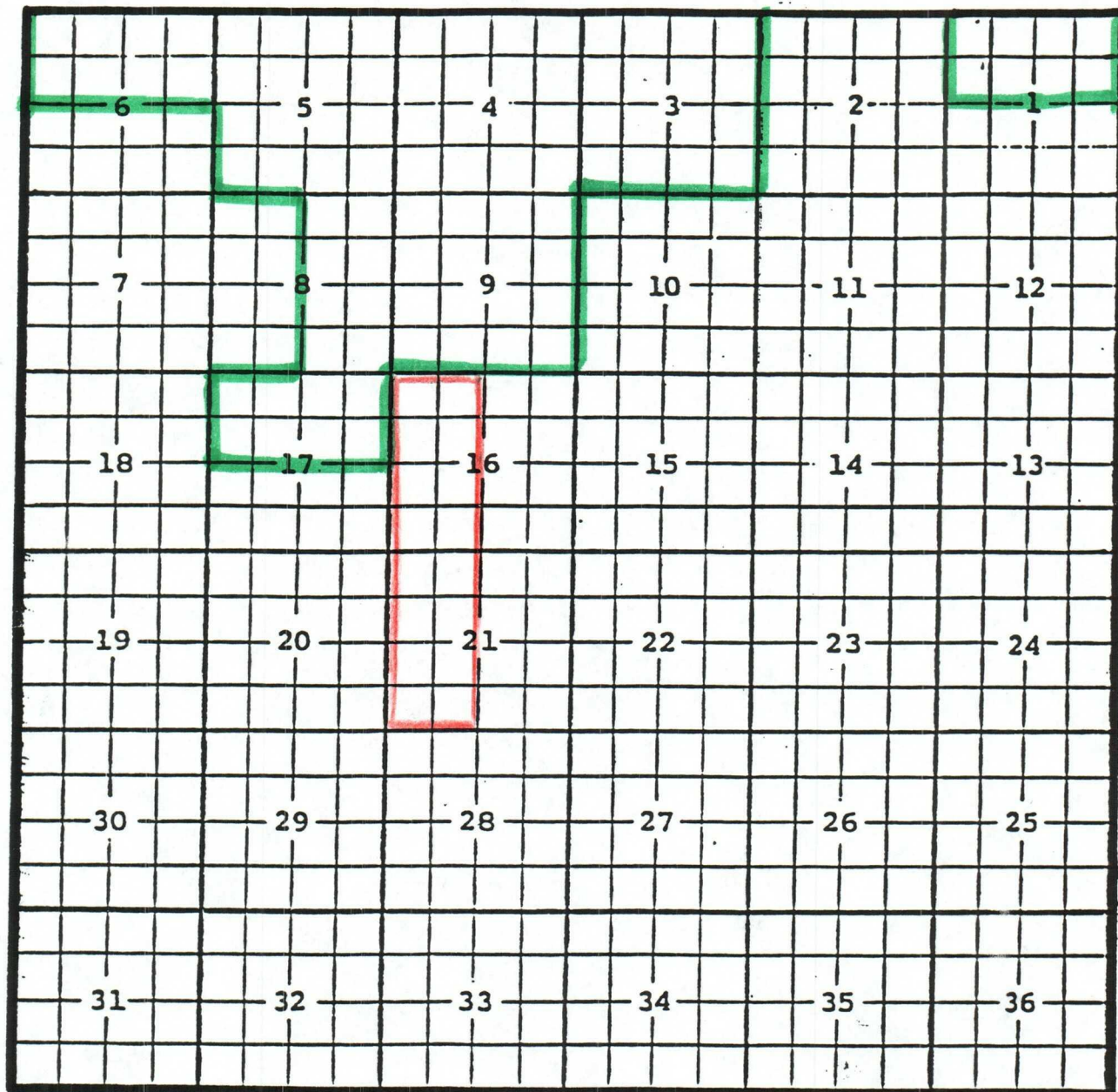
Completed 10/23/03 in the Siluro-Devonian formation.

Top of perforations: 6312'.

Chaves County, New Mexico

Foor Ranch; Pre-Permian Gas Pool

TOWNSHIP 10 SOUTH, RANGE 26 EAST, NMPM



Purpose: One completed gas well capable producing.

Yates Petroleum Corporation, Kirby 'BCK' Federal Com. #1

Location: Unit F, Sec. 21, Township 10 South, Range 26 East, NMPM

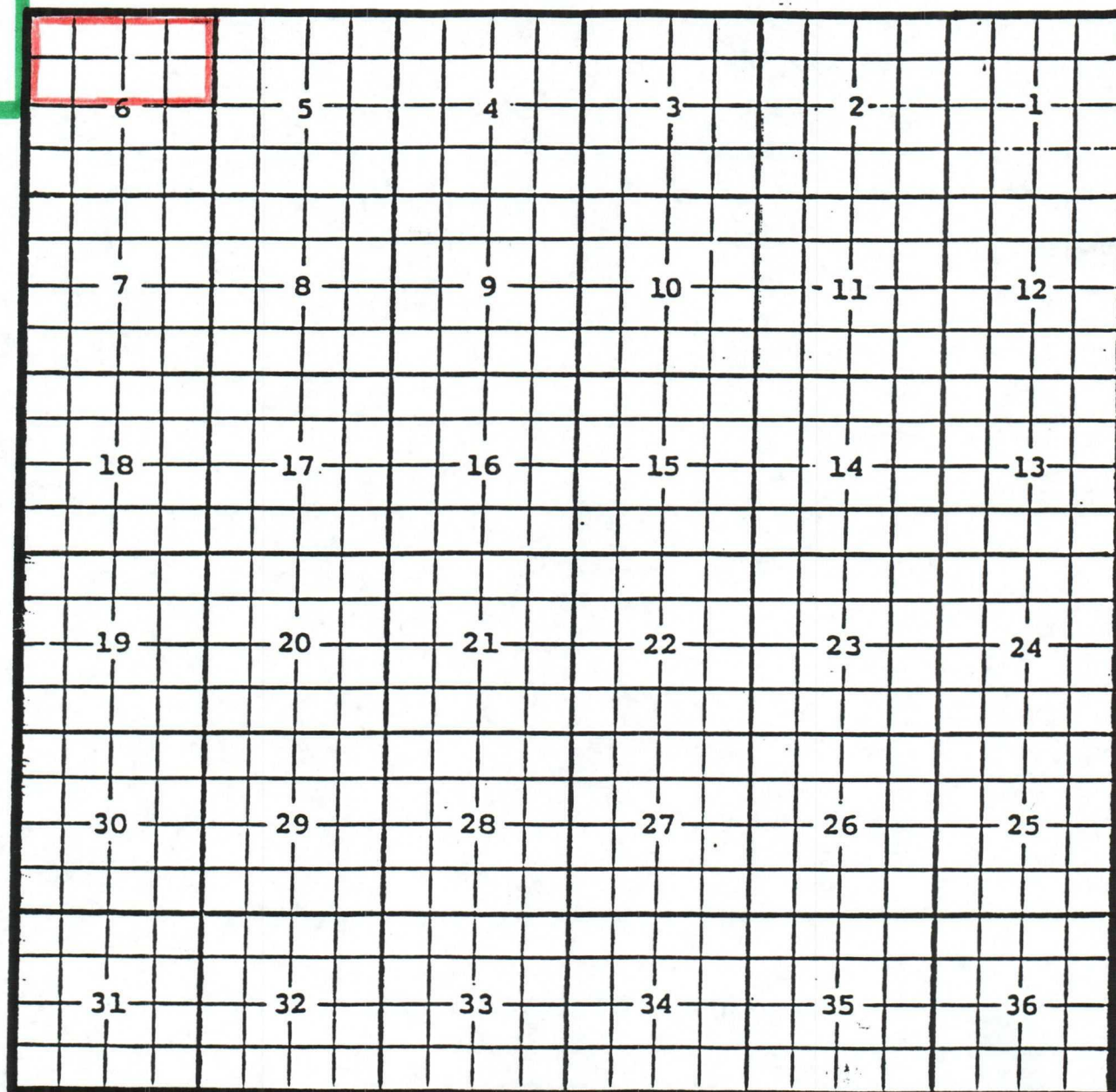
Completed 09/22/03 in the Siluro-Devonian formation.

Top of perforations: 5744'.

Chaves County, New Mexico

Foor Ranch; Wolfcamp Gas Pool

TOWNSHIP 10 SOUTH, RANGE 27 EAST, NMPM



Purpose: One completed gas well capable producing.

Elk Oil Company, Overeasy State # 1

Location: Unit D, Sec. 6, Township 10 South, Range 27 East, NMPM

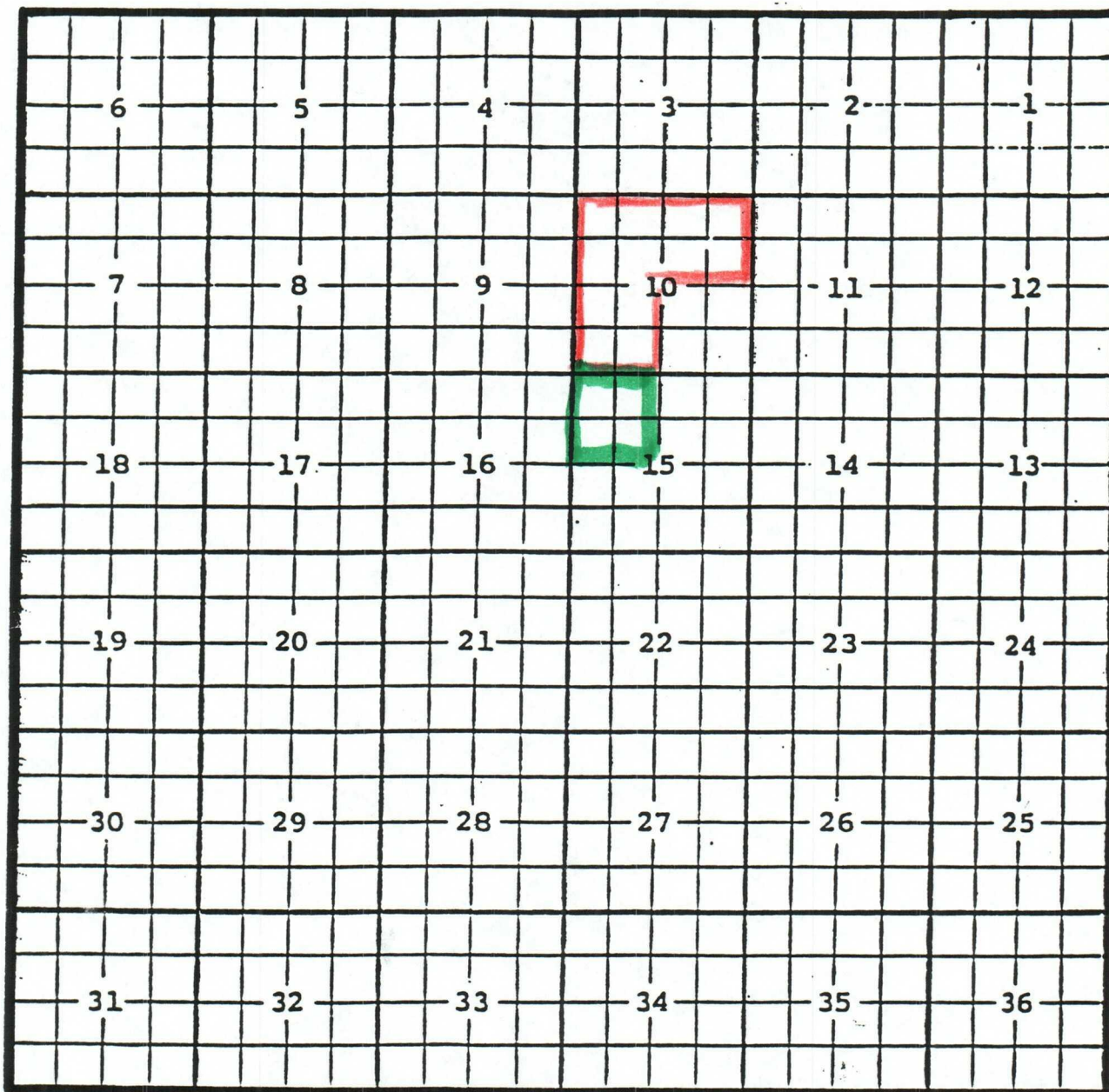
Completed 09/04/03 in the Wolfcamp formation.

Top of perforations: 5770'.

Eddy County, New Mexico

Henshaw; Wolfcamp, Southeast Oil Pool

TOWNSHIP 17 SOUTH, RANGE 31 EAST, NMPM



Purpose: One completed oil well capable producing.

Marbob Energy Corporation, OXY Poteet Strawberry Federal #1

Location: Unit H, Sec. 10, Township 17 South, Range 31 East, NMPM

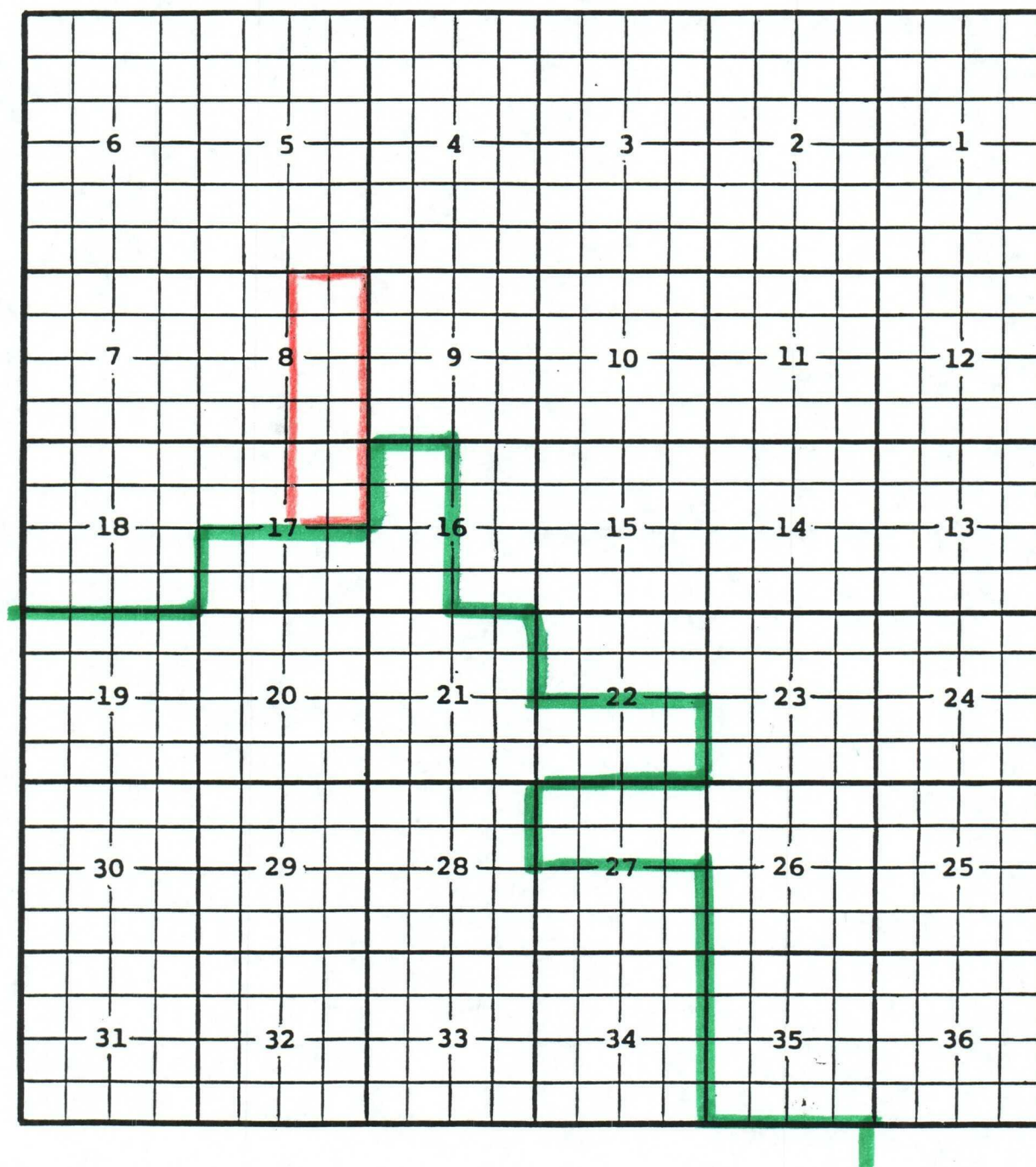
Completed 09/23/03 in the Wolfcamp Spring formation.

Top of perforations: 8597'.

Eddy County, New Mexico
Pool

Indian Basin; Upper Pennsylvanian Associated Gas

TOWNSHIP 21 SOUTH, RANGE 24 EAST, NMPM



Purpose: One completed gas well capable of producing.

Fasken Oil and Ranch, Ltd., Indian Hills Com. #1

Location: Unit J, Section 8, Township 21 South, Range 24 East. NMPM

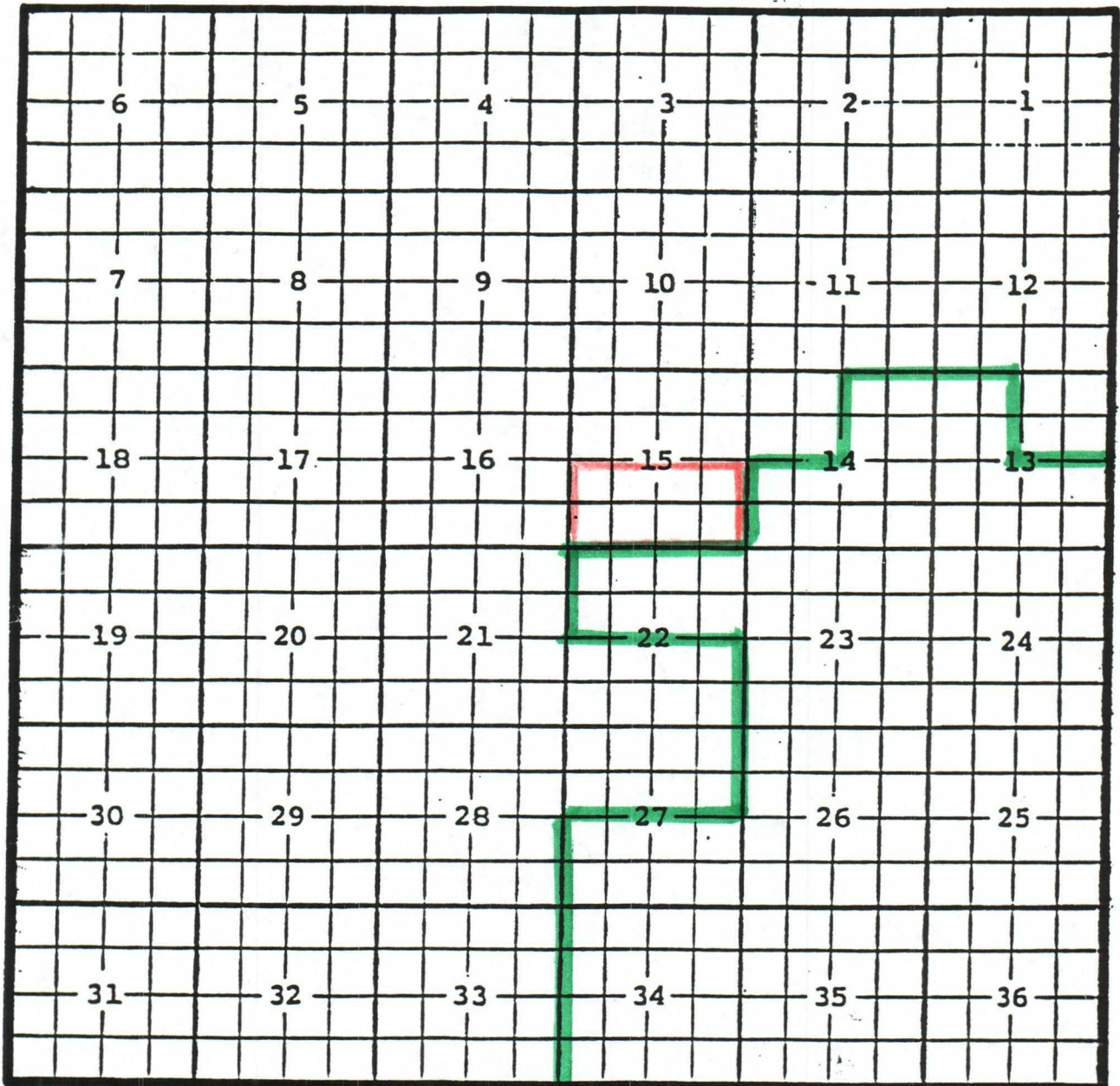
Completed on 10/07/03 in the Upper Pennsylvanian formation.

Top of perforations: 8708'.

Eddy County, New Mexico

Ingle Wells; Delaware Oil Pool

TOWNSHIP 23 SOUTH, RANGE 31 EAST, NMPM



Purpose: One completed oil well capable of producing.

Devon Energy Production Company, L.P., Todd '15N' Federal # 14

Location: Unit N, Sec. 15, Township 23 South, Range 31 East, NMPM

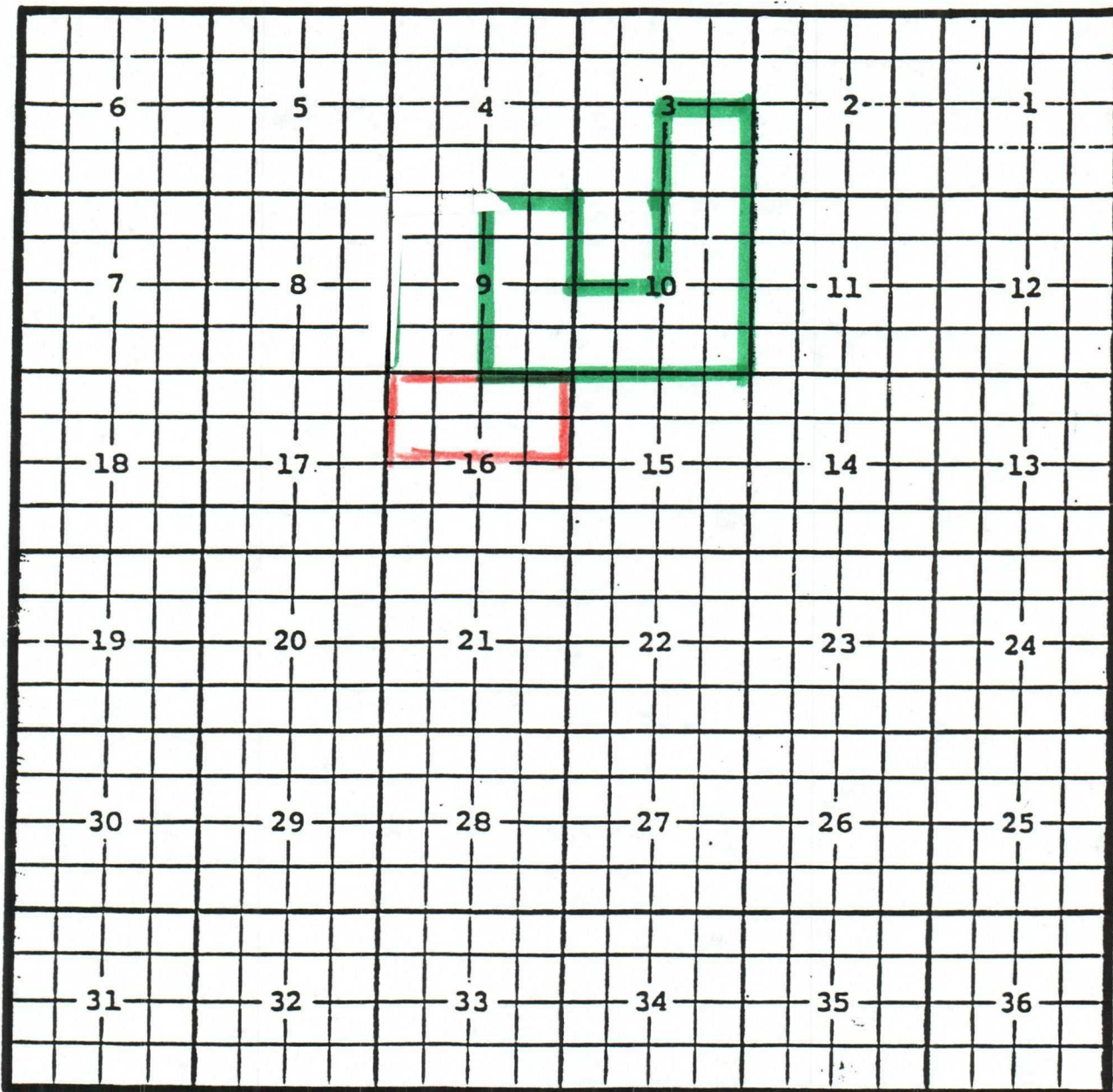
Completed 09/21/03 in the Delaware formation

Top of perforations: 7781'.

Eddy County, New Mexico

Indian Draw; Delaware, East Oil Pool

TOWNSHIP 22 SOUTH, RANGE 28 EAST, NMPM



Purpose: One completed oil well capable of producing.

Dinero Operating Company, Dinero State Com. #1

Location: Unit C, Sec. 16, Township 22 South, Range 28 East, NMPM

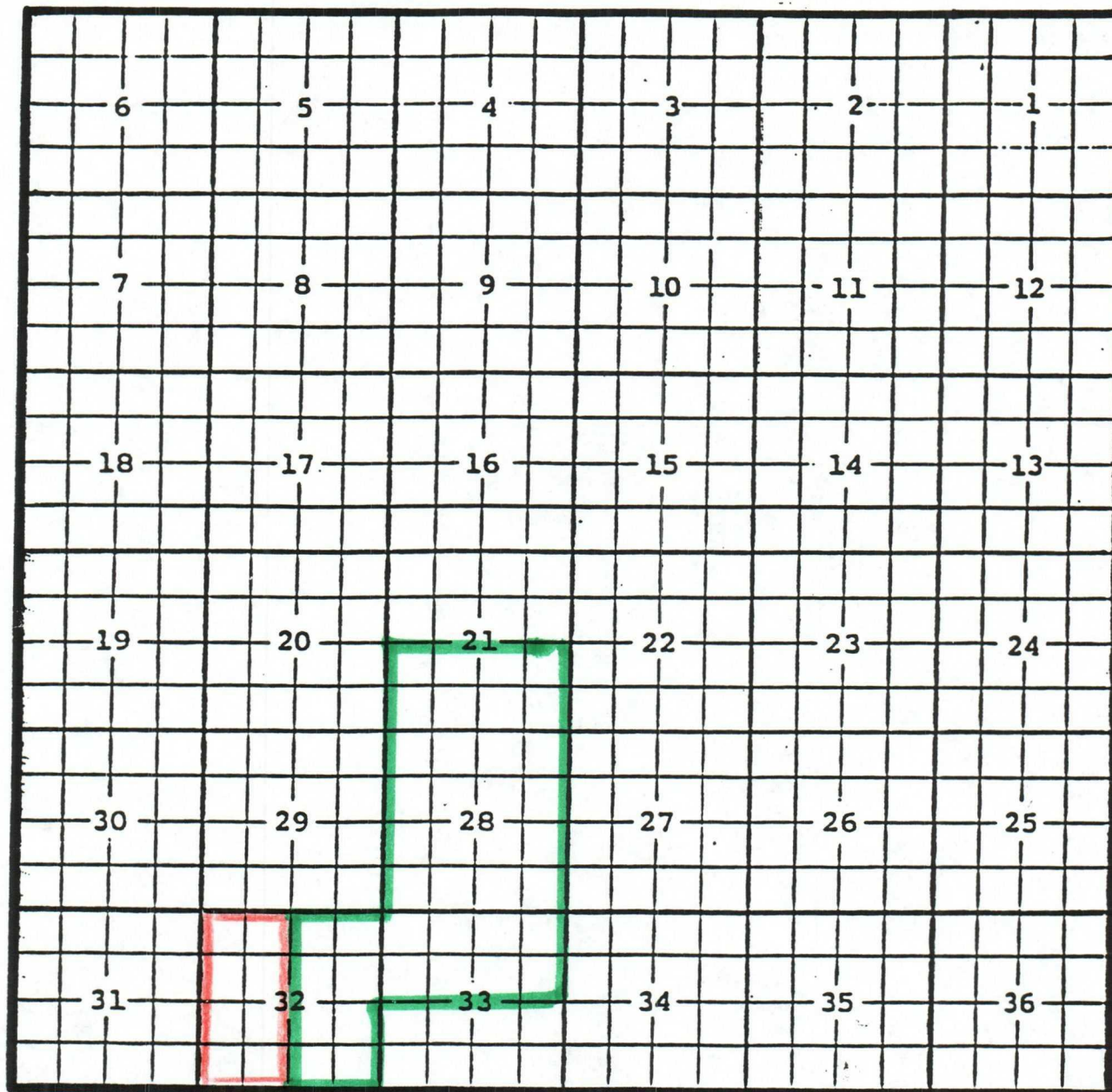
Completed 09/27/03 in the Delaware formation.

Top of perforations: 3484'.

Eddy County, New Mexico

McMillan; Morrow, North Gas Pool

TOWNSHIP 19 SOUTH, RANGE 27 EAST, NMPM



Purpose: One completed gas well capable of producing.

Pogo Producing Company, Pecos State #2

Location: Unit C, Sec. 32, Township 19 South, Range 27 East, NMPM

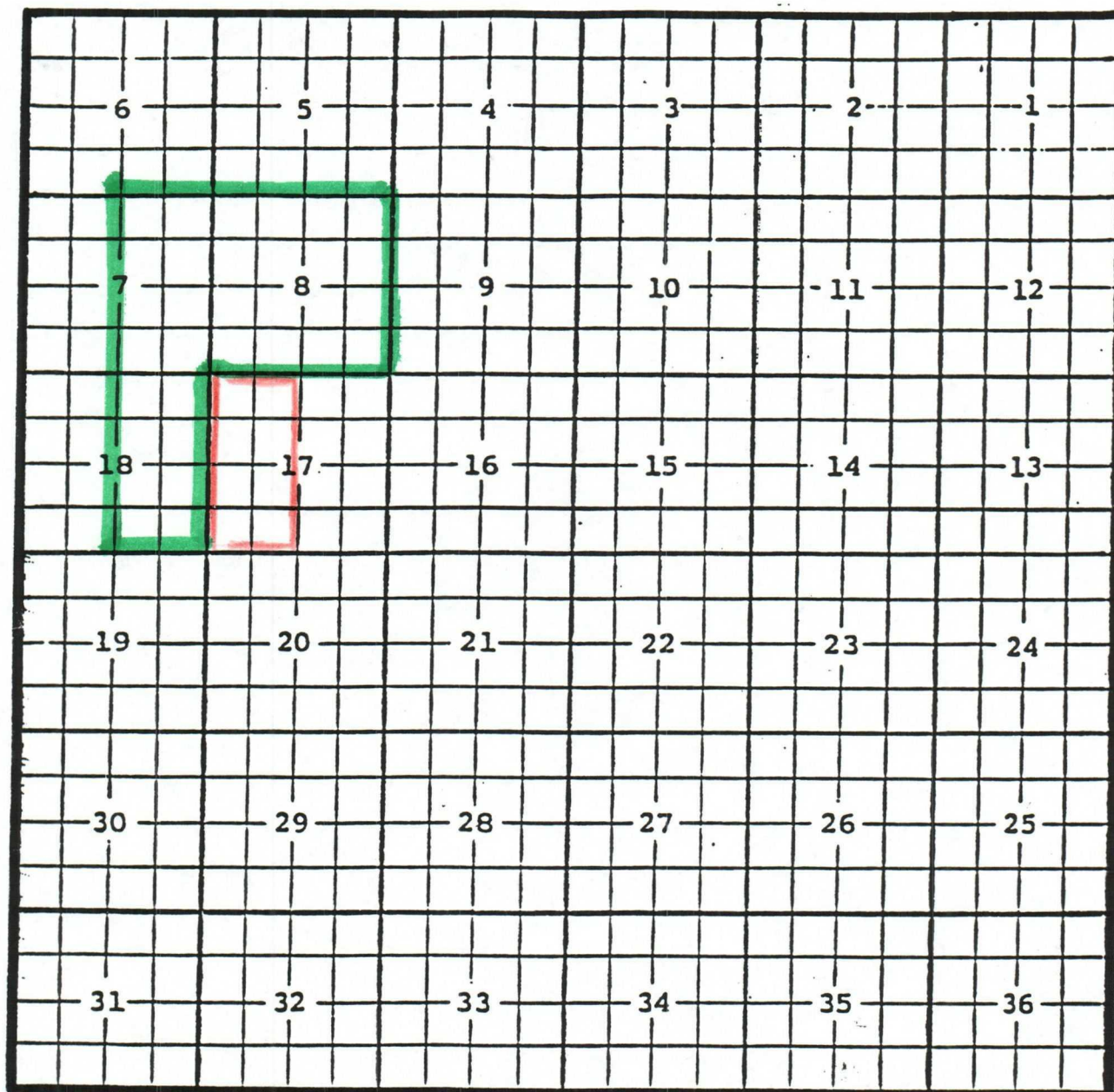
Completed 08/23/03 in the Morrow formation.

Top of perforations: 10,490'.

Eddy County, New Mexico

Runyan Ranch; Morrow Gas Pool

TOWNSHIP 19 SOUTH, RANGE 23 EAST, NMPM



Purpose: One completed gas well capable of producing.

Yates Petroleum Corporation, Gumby 'BAG' Federal #1

Location: Unit F, Sec. 17, Township 19 South, Range 23 East, NMPM

Completed 09/22/03 in the Morrow formation.

Top of perforations: 7772'.