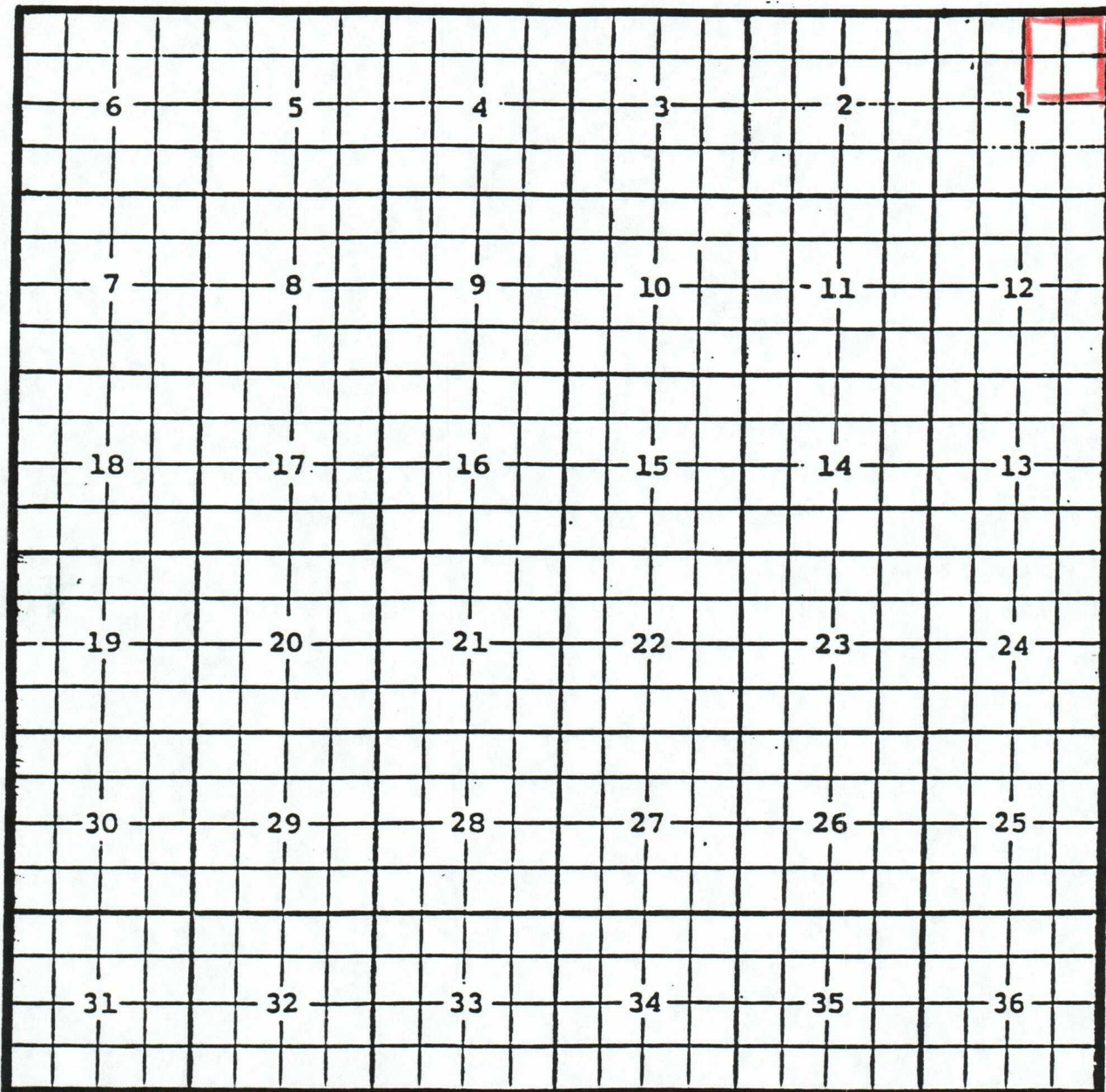


Eddy County, New Mexico

Bear Grass Draw; Strawn Oil Pool

TOWNSHIP 18 SOUTH, RANGE 29 EAST, NMPM



Purpose: One completed oil well capable of producing.

EOG Resources, Inc., Sand Tank '1' Federal Com. #1

Location: Unit H, Sec. 1, Township 18 South, Range 29 East, NMPM

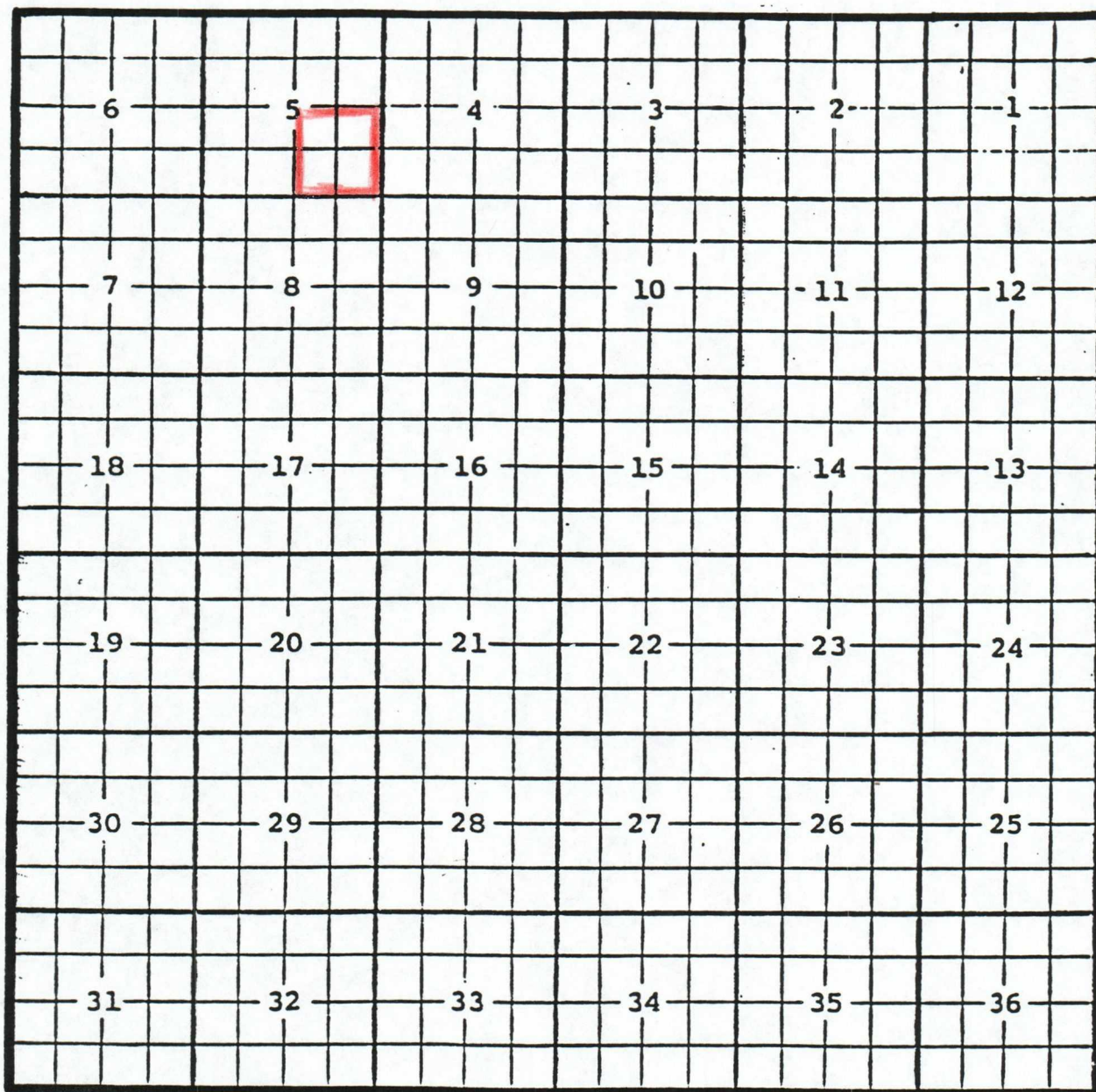
Completed 10/26/02 in the Strawn formation.

Top of perforations: 10368'.

Chaves County, New Mexico

Berrendo; Abo Gas Pool

TOWNSHIP 10 SOUTH, RANGE 24 EAST, NMPM



Purpose: One completed gas well capable of producing.

Yates Petroleum Oil Company, Berrendo #1

Location: Unit I, Sec. 5, Township 10 South, Range 24 East, NMPM

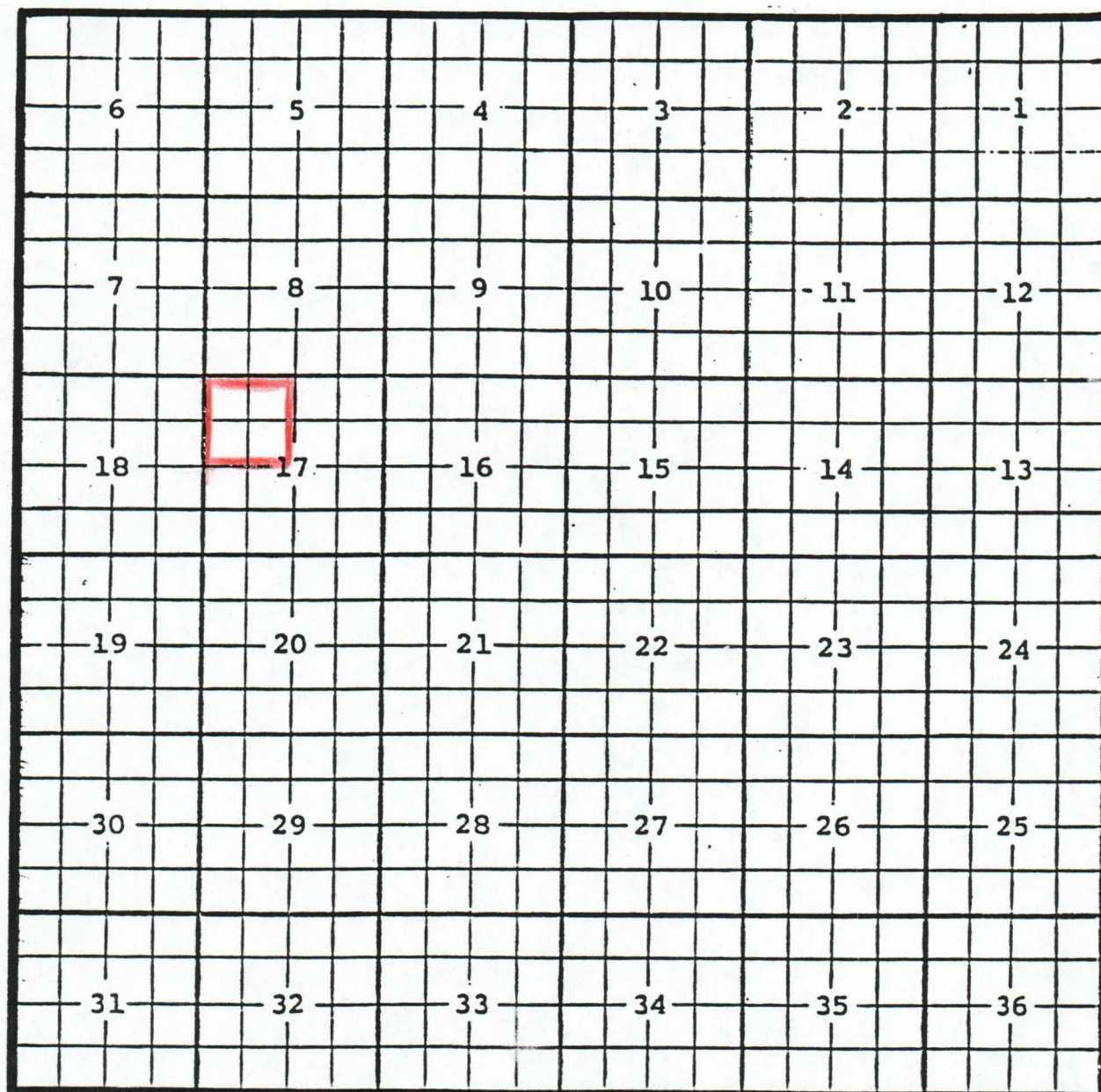
Completed 02/01/83 in the Abo formation.

Top of perforations: 3587'.

Eddy County, New Mexico

Cedar Lake; Atoka, North Oil Pool

TOWNSHIP 17 SOUTH, RANGE 31 EAST, NMPM



Purpose: One completed oil well capable of producing.

Marbob Energy Corporation, Fair '17' Federal #1

Location: Unit E, Sec. 17, Township 17 South, Range 31 East, NMPM

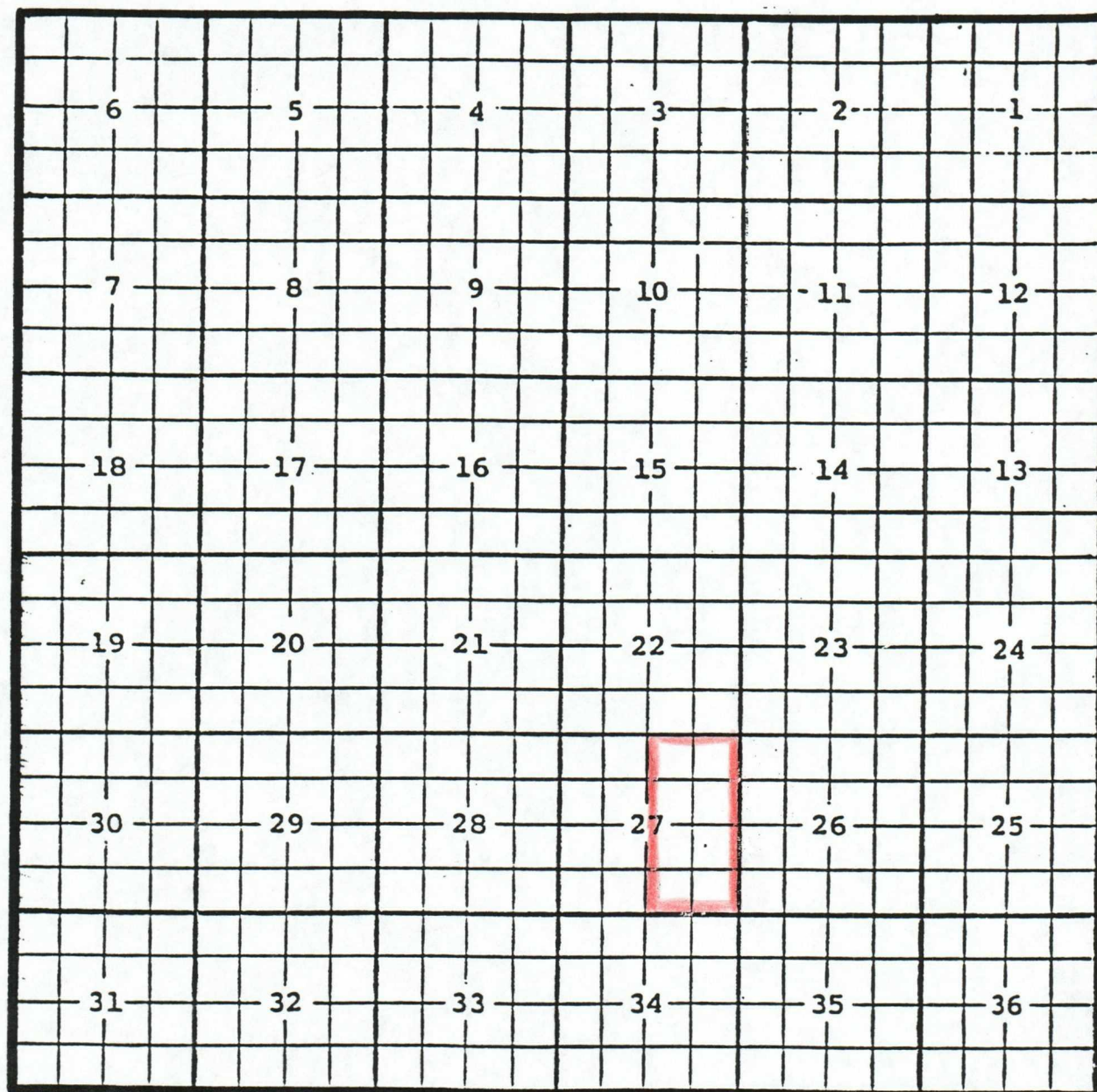
Completed 2/12/02 in the Atoka formation.

Top of perforations: 10880'.

Eddy County, New Mexico

Fadeaway Ridge; Strawn Gas Pool

TOWNSHIP 18 SOUTH, RANGE 28 East, NMPM



Purpose: One completed gas well capable of producing.

Devon Energy Production Company, L.P., State 'BW' Com. #1

Completed 11/19/02 in the Strawn formation.

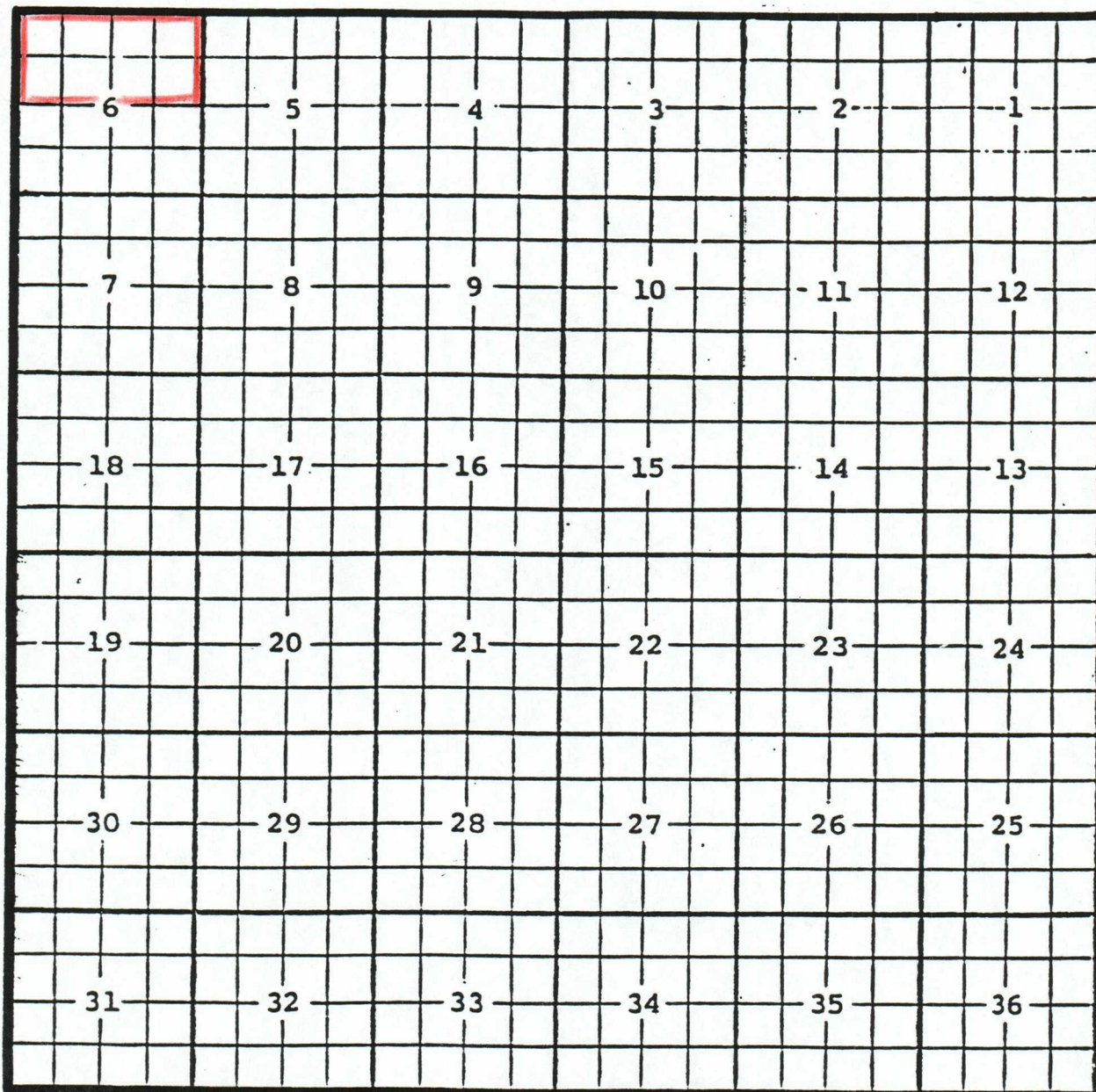
Location: Unit A, Section 27, Township 18 South, Range 28 East, NMPM

Top of perforations: 9696'.

Eddy County, New Mexico

Remuda Basin; Atoka Gas Pool

TOWNSHIP 24 SOUTH, RANGE 30 EAST, NMPM



Purpose: One completed gas well capable of producing.

Bass Enterprises Production Company, Poker Lake Unit # 153

Location: Unit G, Sec. 6, Township 24 South, Range 30 East, NMPM

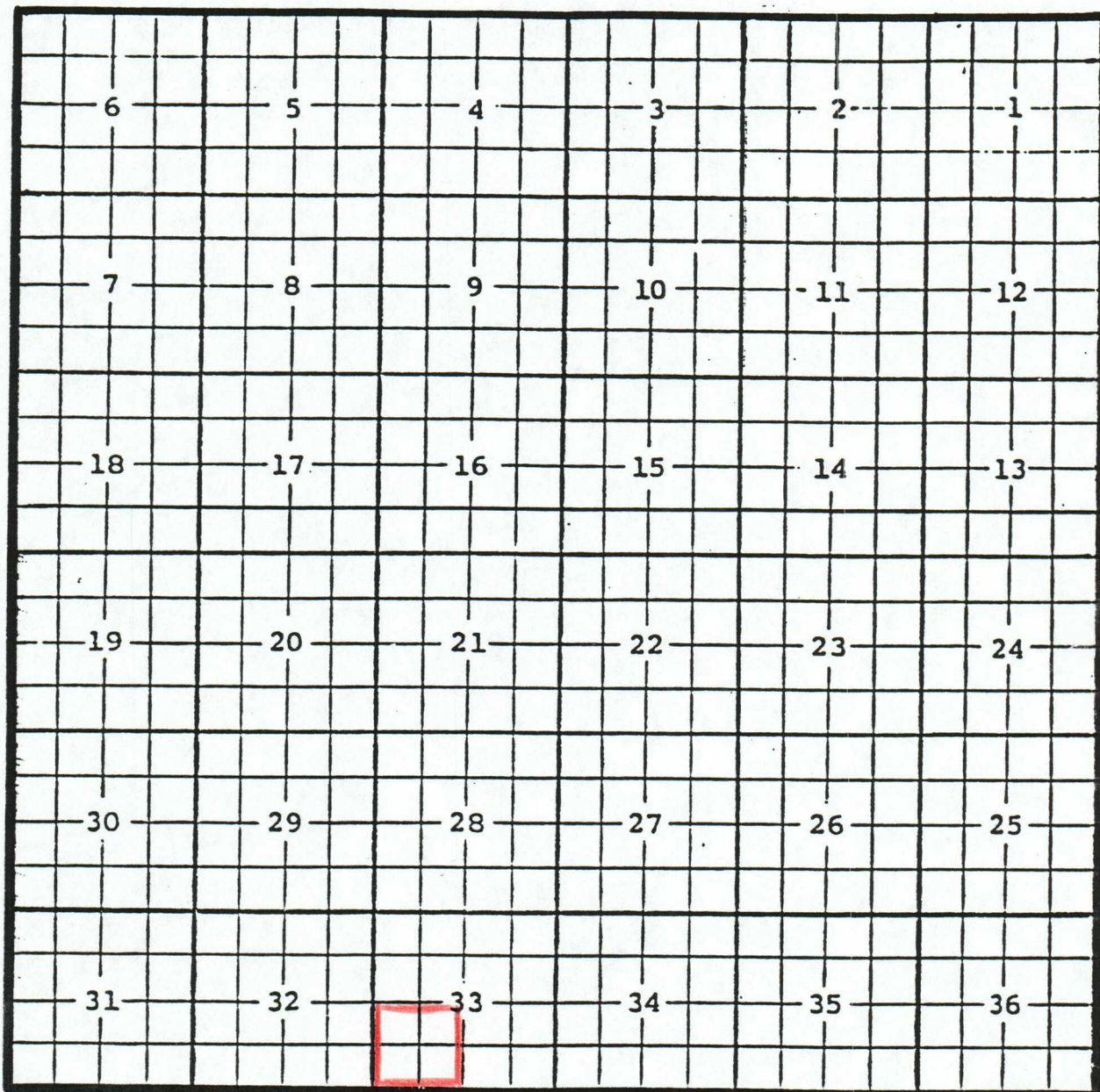
Completed 02/05/03 in the Atoka formation.

Top of perms: 12848'.

Eddy County, New Mexico

Travis; Bone Spring Oil Pool

TOWNSHIP 18 SOUTH, RANGE 28 EAST, NMPM



Purpose: One completed oil well capable producing.

V-F Petroleum Inc., Walker State #1

Location: Unit K, Sec. 33, Township 18 South, Range 28 East, NMPM

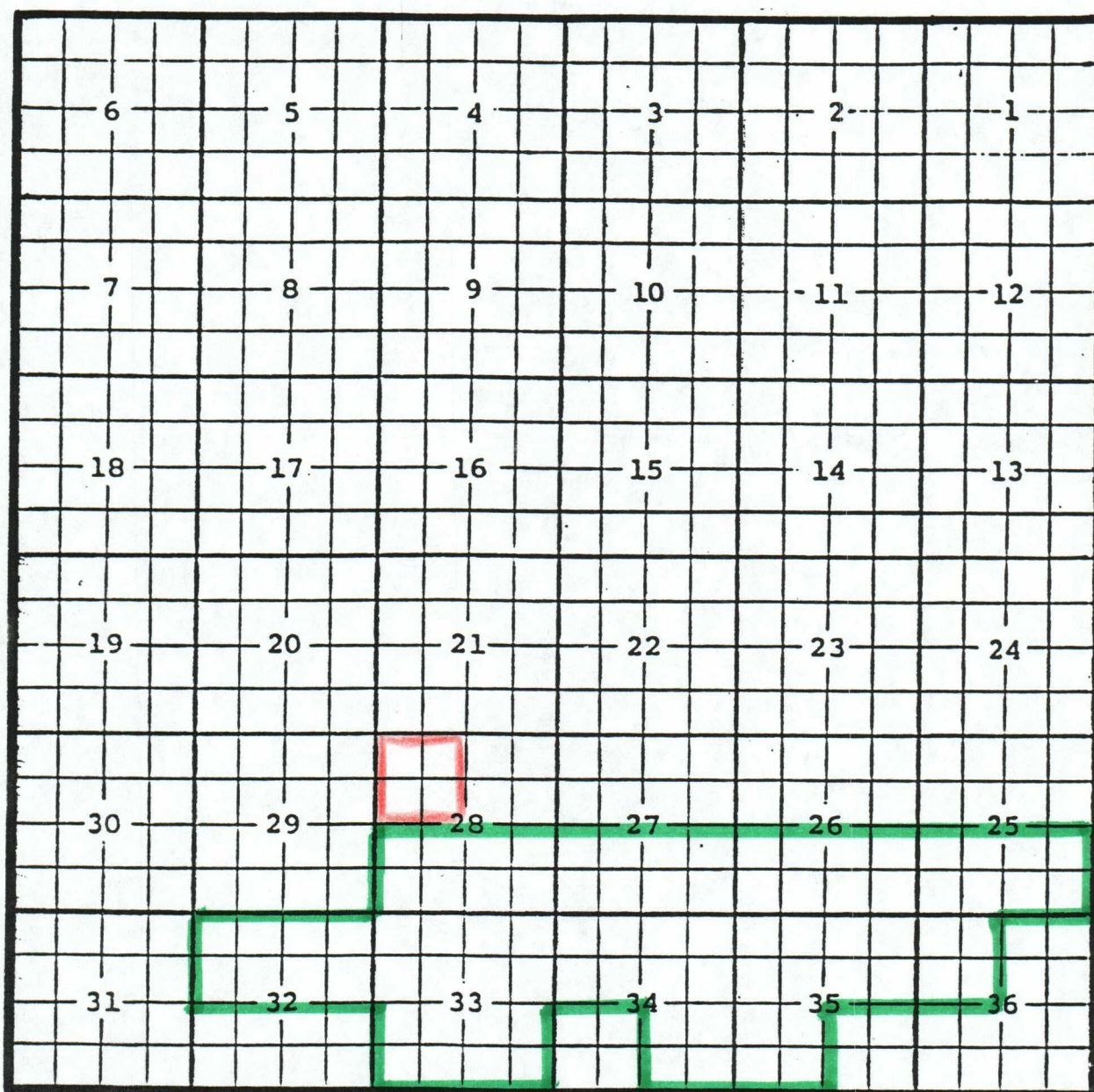
Completed 03/27/99 in the Bone Spring formation.

Top of perforations: 7998'.

Eddy County, New Mexico

Artesia; Glorieta-Yeso Oil Pool

TOWNSHIP 17 SOUTH, RANGE 28 EAST, NMPM



Purpose: One completed oil well capable of producing.

SDX Resources, Inc., Welch 'RL' State #2

Location: Unit F, Sec. 28, Township 17 South, Range 28 East, NMPM

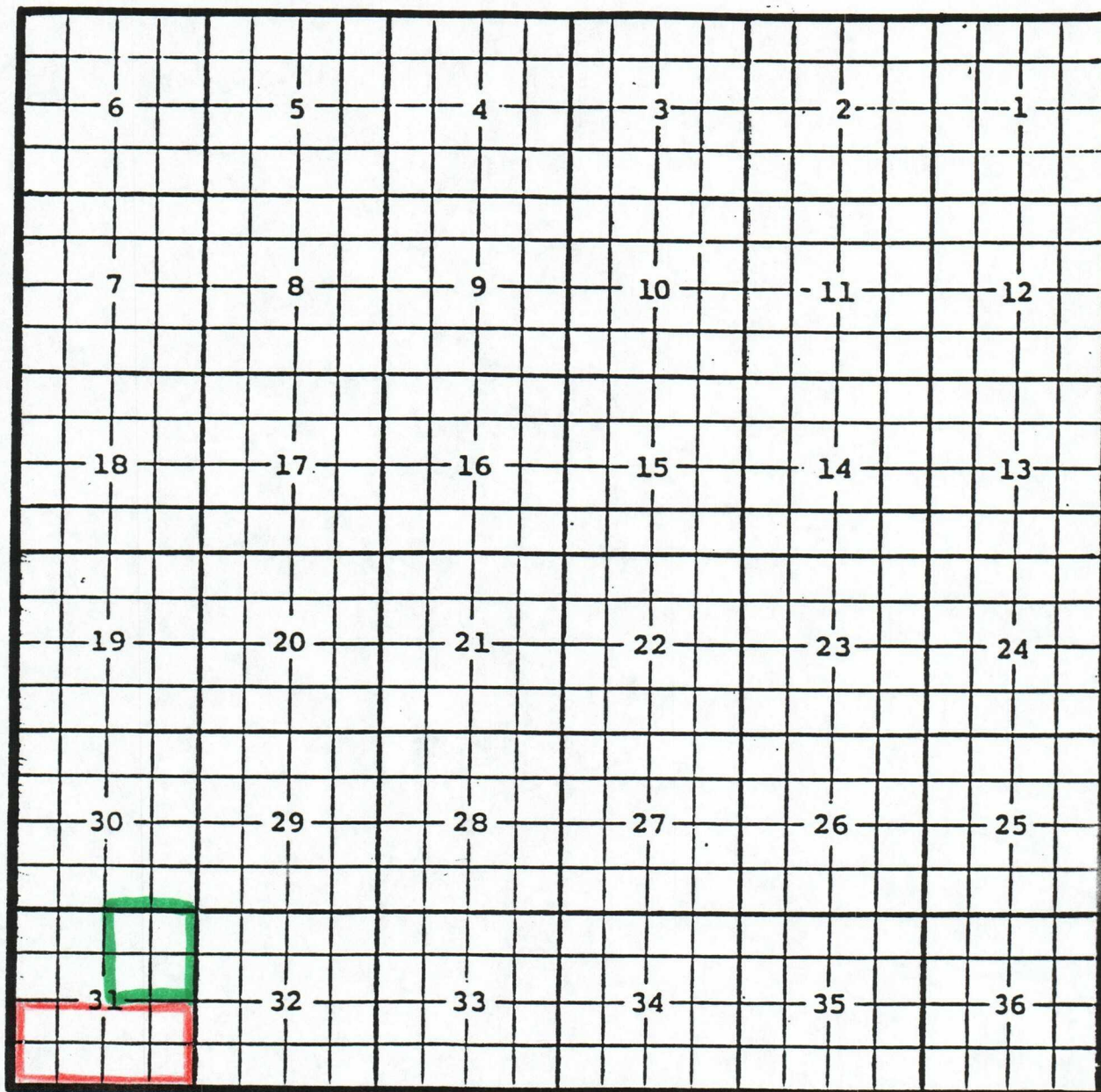
Completed 12/24/02 in the Glorieta-Yeso formation.

Top of perforations: 3422'.

Eddy County, New Mexico

Avalon; Wolfcamp Oil Pool

TOWNSHIP 20 SOUTH, RANGE 27 EAST, NMPM



Purpose: One completed oil well capable of producing.

Nadel & Gussman Permian, L.L.C., ICA '31' Federal #1

Location: Unit L, Sec. 31, Township 20 South, Range 27 East, NMPM

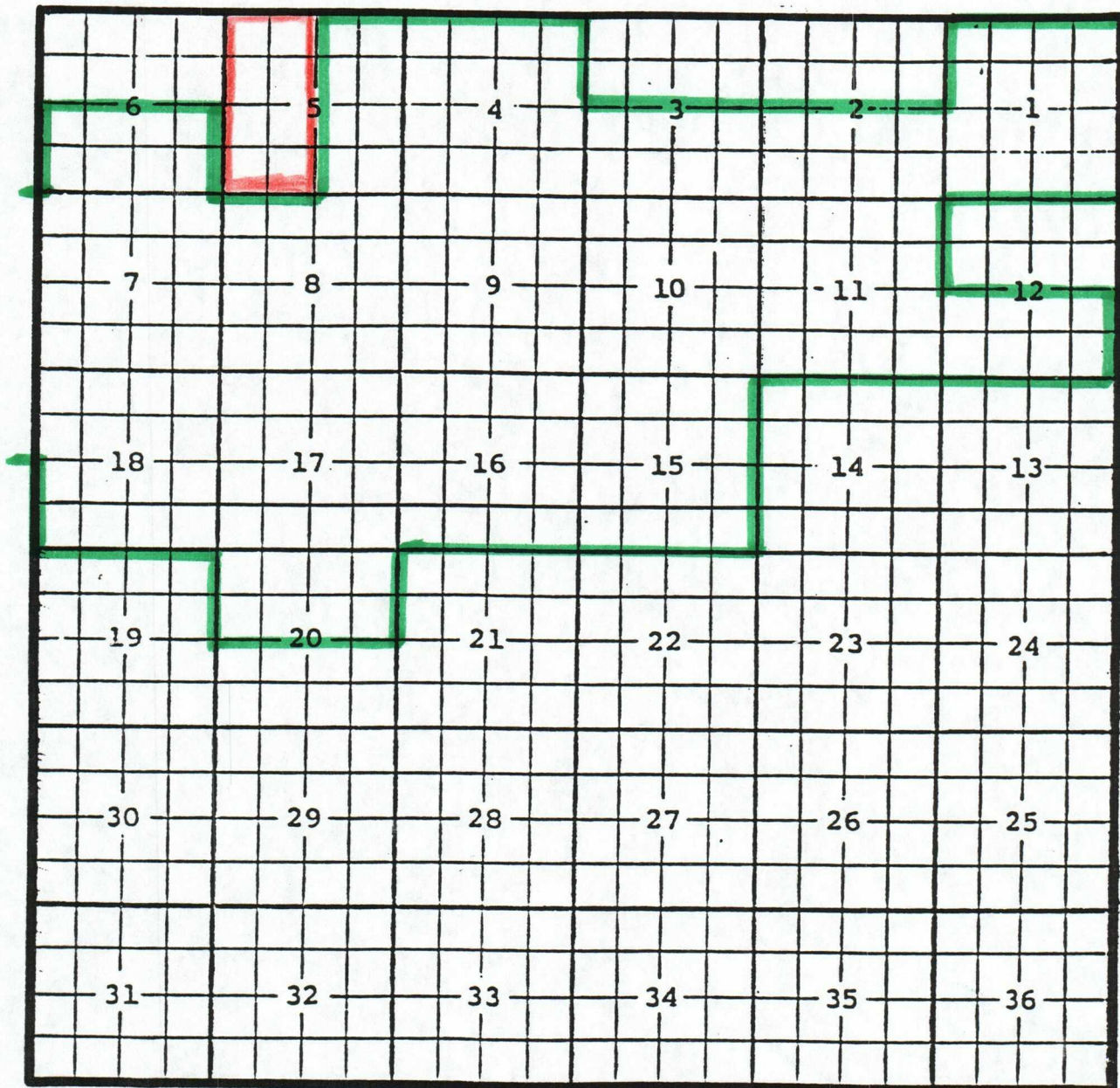
Completed 12/15/02 in the Wolfcamp formation.

Top of perforations: 7930'.

Eddy County, New Mexico

Burton Flats; Morrow, East Gas Pool

TOWNSHIP 20 SOUTH, RANGE 29 EAST, NMPM



Purpose: One completed gas well capable producing.

Mewbourne Oil Company, Gatuna '5' Federal #1

Location: Unit M, Sec. 5, Township 20 South, Range 29 East, NMPM

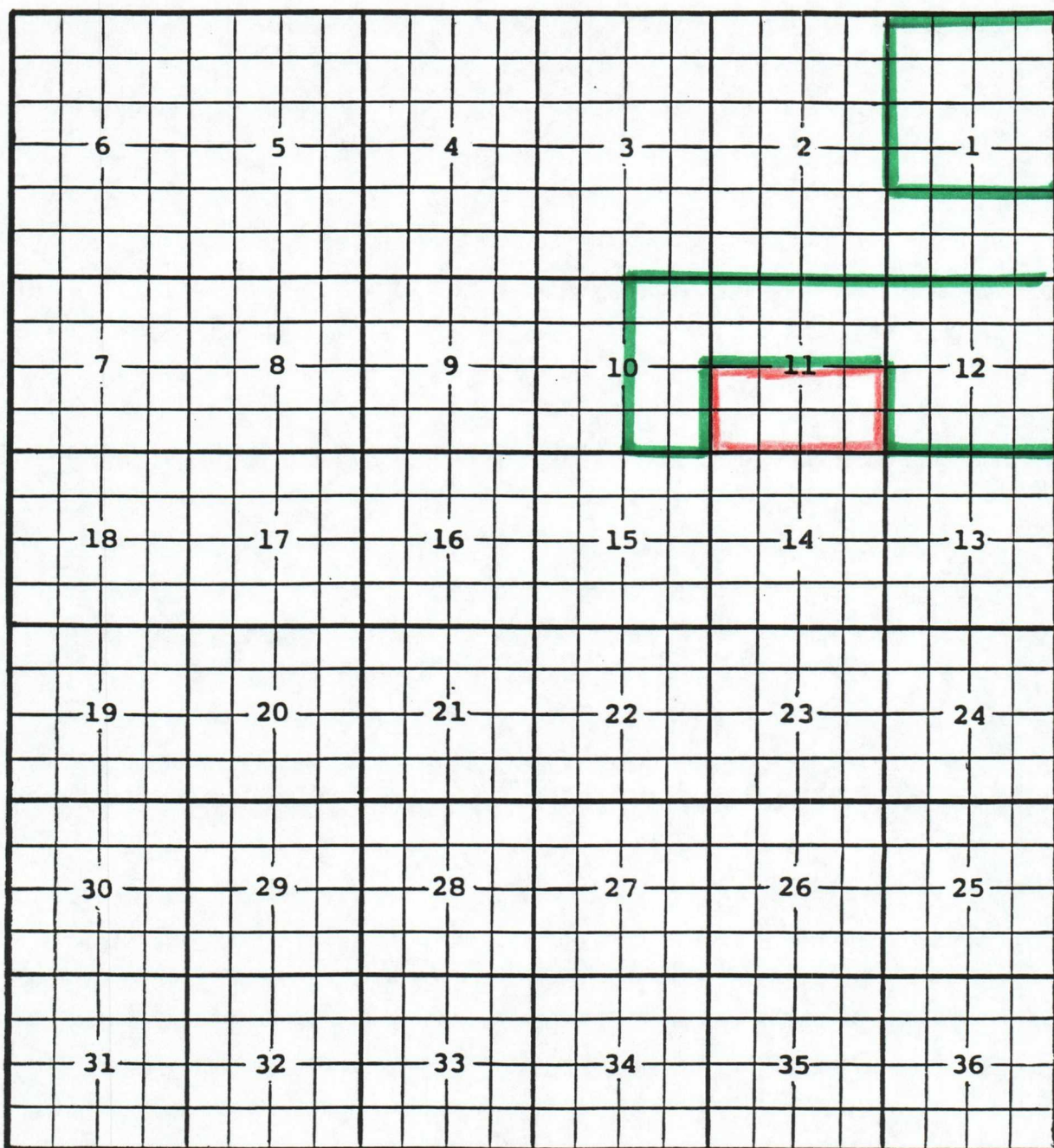
Completed 01/22/03 in the Morrow formation.

Top of perforations: 11276'.

Eddy County, New Mexico

Burton Flats; Strawn, West Gas Pool

TOWNSHIP 21 SOUTH, RANGE 26 EAST, NMPM



Purpose: One completed gas well capable producing.

Yates Petroleum Corporation, South Avalon 'AQY' Federal Com. #1

Location: Lot # 10, Sec. 11, Township 21 South, Range 26 East, NMPM

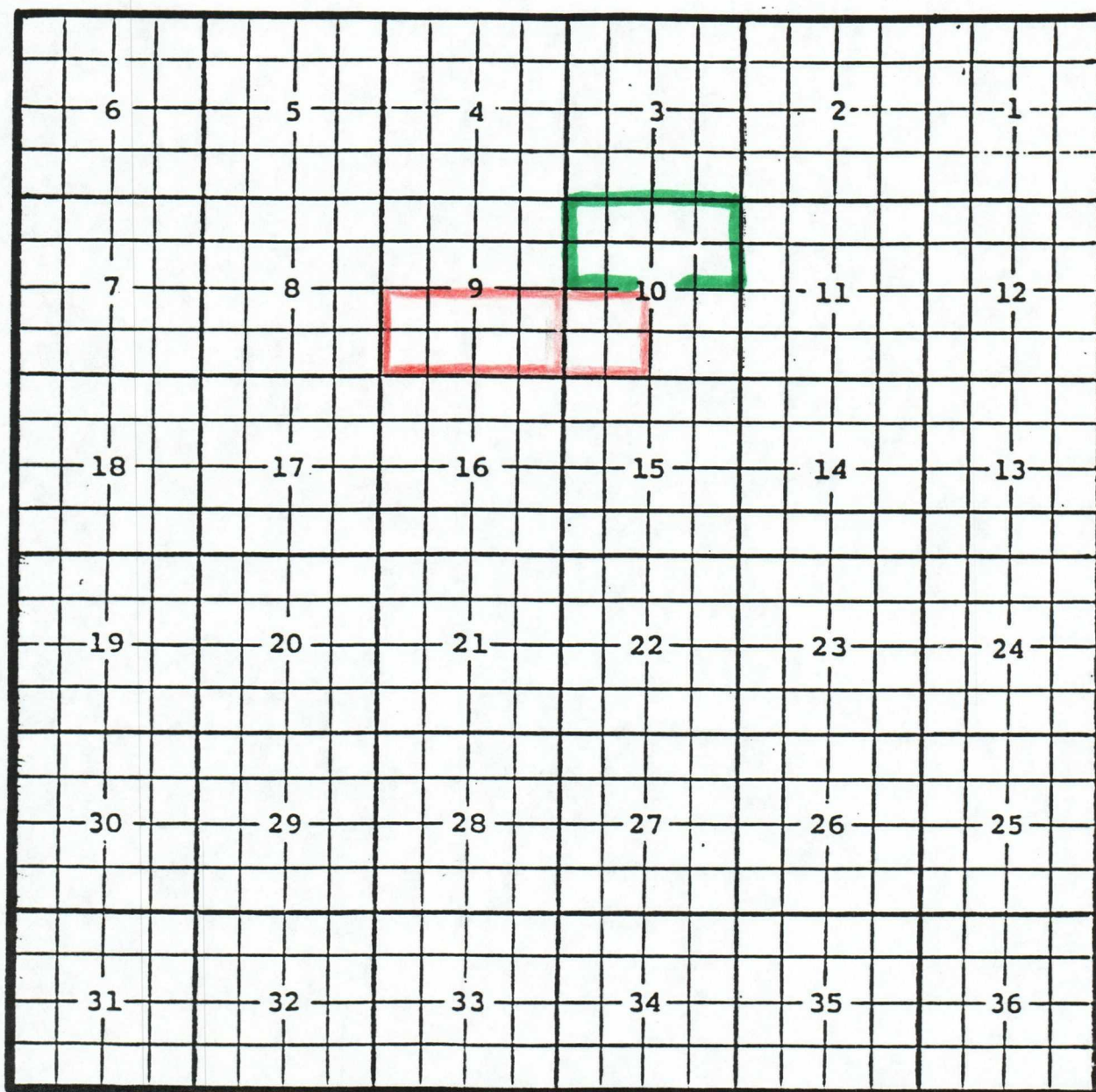
Completed 1/28/03 in the Strawn formation.

Top of perforations: 9815'.

Eddy County, New Mexico

Dagger Draw Strawn, East Gas Pool

TOWNSHIP 20 SOUTH, RANGE 25 EAST, NMPM



Purpose: One completed gas well capable of producing.

Battlecat Operating Co., LLC, Tweedy '9' #1

Location: Unit J, Section 9, Township 20 South, Range 25 East. NMPM

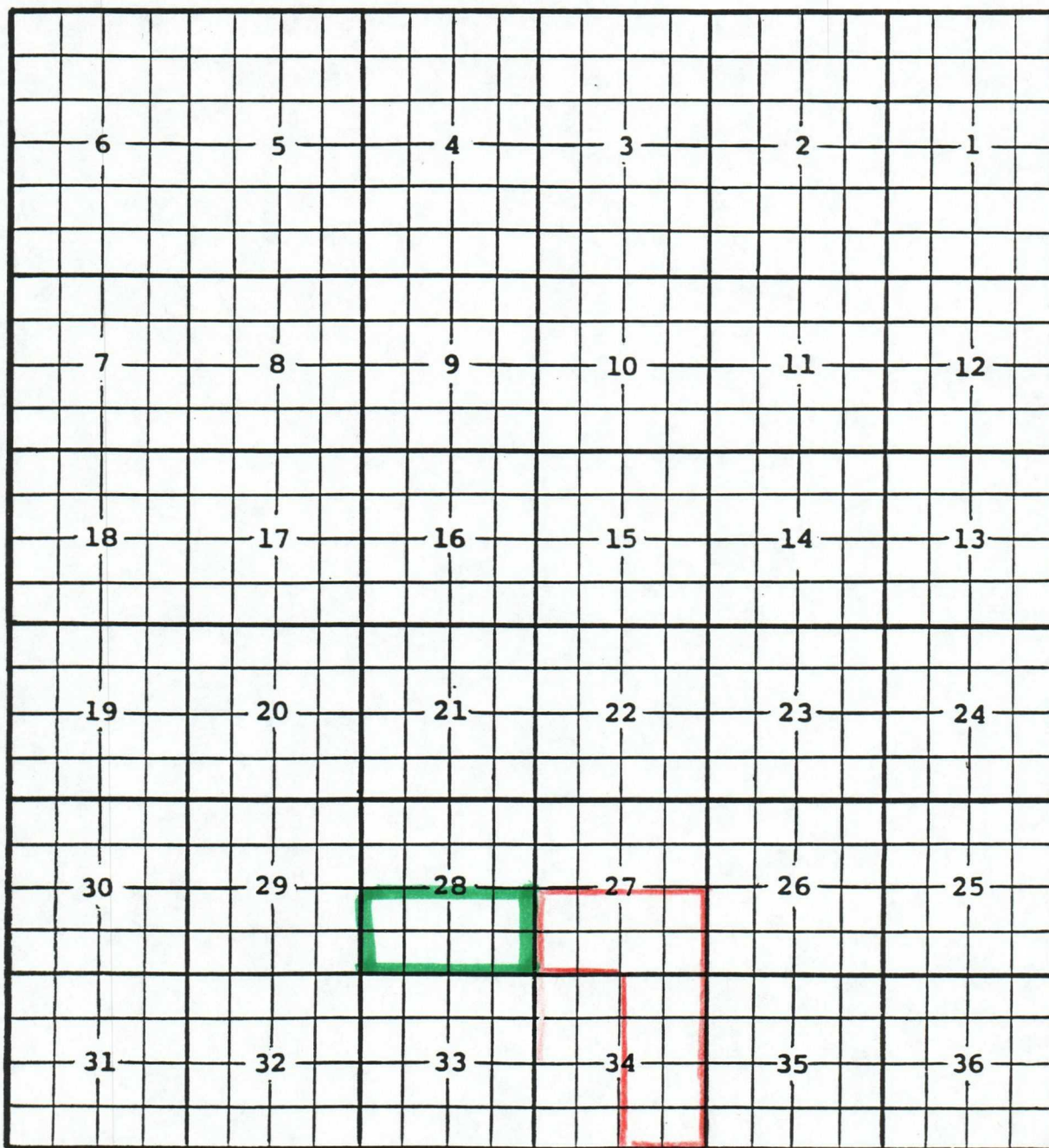
Completed on 02/22/03 in the Strawn formation.

Top of perforations: 8994'.

Eddy County, New Mexico

Diamond Mound; Atoka, South Gas Pool

TOWNSHIP 16 SOUTH, RANGE 27 EAST, NMPM



Purpose: One completed gas well capable of producing.

Yates Petroleum Corporation, Bleu Pearl 'BAF' State Com. #1

Location: Unit O, Sec. 34, Township 16 South, Range 27 East, NMPM

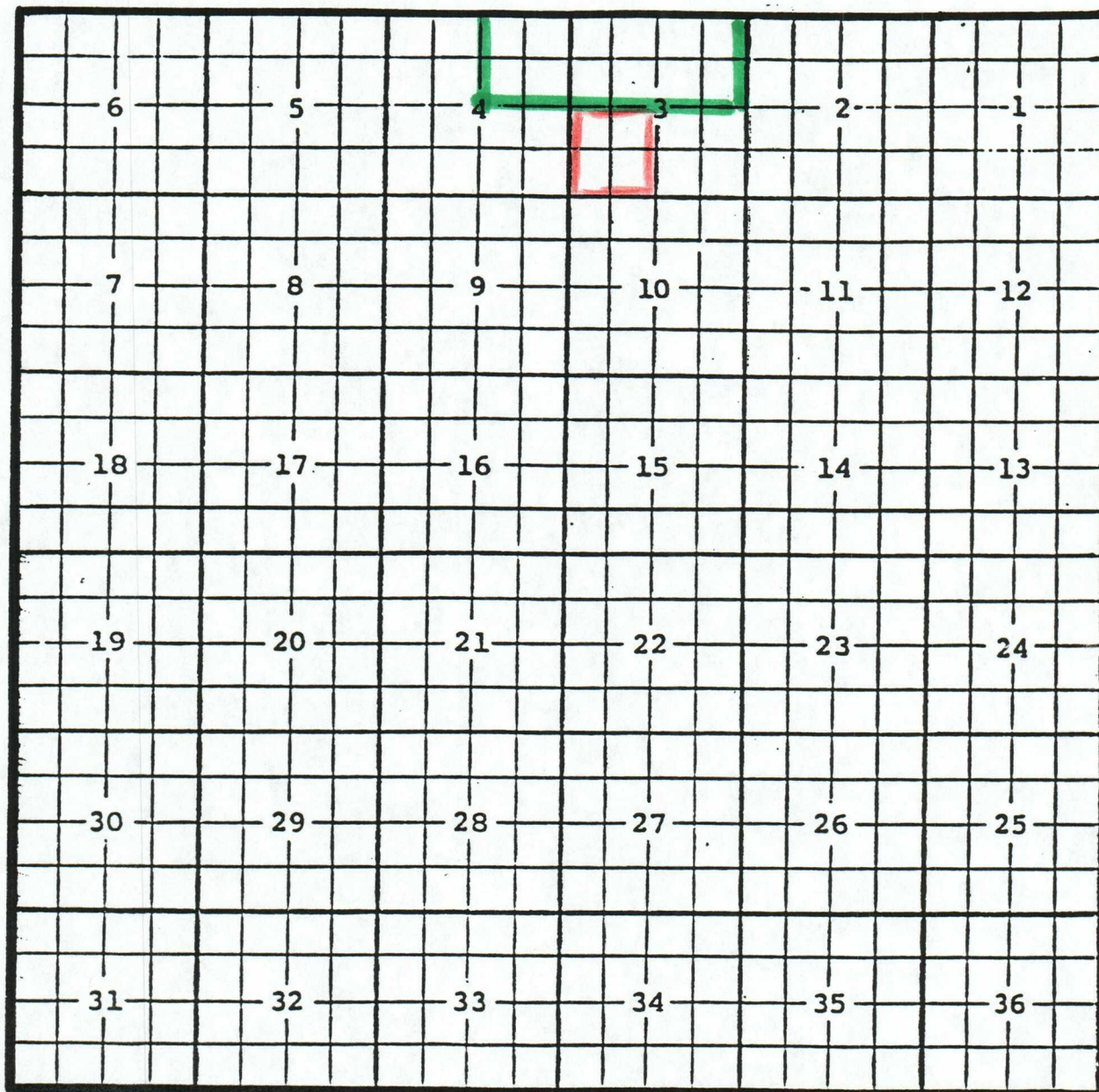
Completed 02/12/03 in the Atoka formation

Top of perforations: 8670'.

Eddy County, New Mexico

Happy Valley; Delaware Oil Pool

TOWNSHIP 23 SOUTH, RANGE 26 EAST, NMPM



Purpose: One completed oil well capable of producing.

Pogo Producing Company, State 'W' #4

Location: Unit L, Sec. 3, Township 23 South, Range 26 East, NMPM

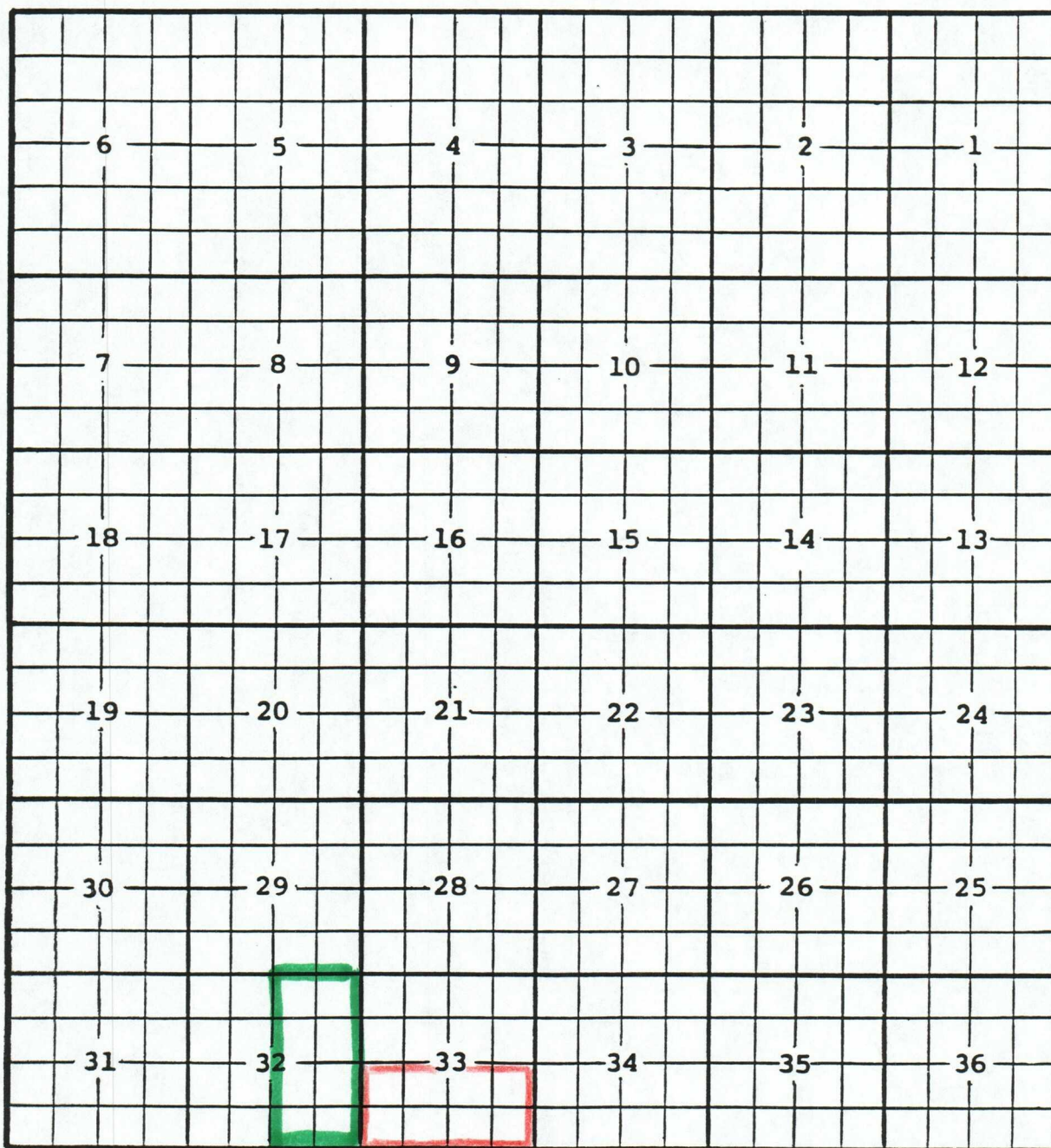
Completed 11/23/02 in the Delaware formation.

Top of perforations: 2536'.

Eddy County, New Mexico

Loafer Draw; Morrow, Southeast Gas Pool

TOWNSHIP 21 SOUTH, RANGE 23 EAST, NMPM



Purpose: One completed gas well capable of producing.

Chevron USA, Inc., Federal '33' Gas Com. #1

Location: Unit K, Sec. 33, Township 21 South, Range 23 East, NMPM


Completed 1/16/02 in the Morrow formation.

Top of perforations: 8676' .

Eddy County, New Mexico

Loafer Draw; Morrow, Southeast Gas Pool

TOWNSHIP 22 SOUTH, RANGE 23 EAST, NMPM



Purpose: One completed gas well capable of producing.

BTA Oil Producers, Indian 'A', 9201 JV-P #1

Location: Lot 2, Sec. 5, Township 22 South, Range 23 East, NMPM

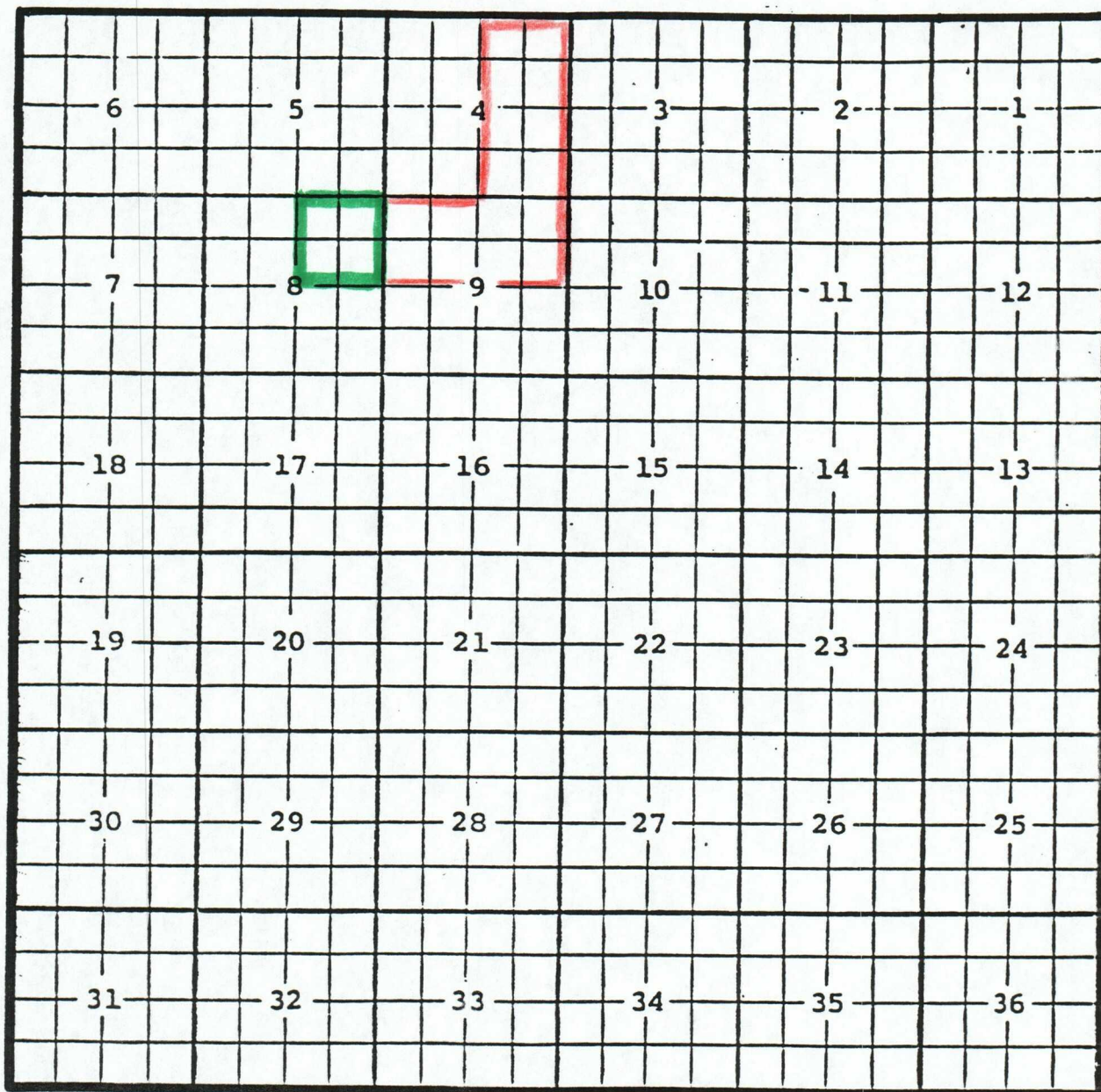
Completed 12/04/02 in the Morrow formation.

Top of perforations: 8840' .

Eddy County, New Mexico

Loco Hills; Cisco Oil Pool

TOWNSHIP 18 SOUTH, RANGE 29 EAST, NMPM



Purpose: One completed oil well capable of producing.

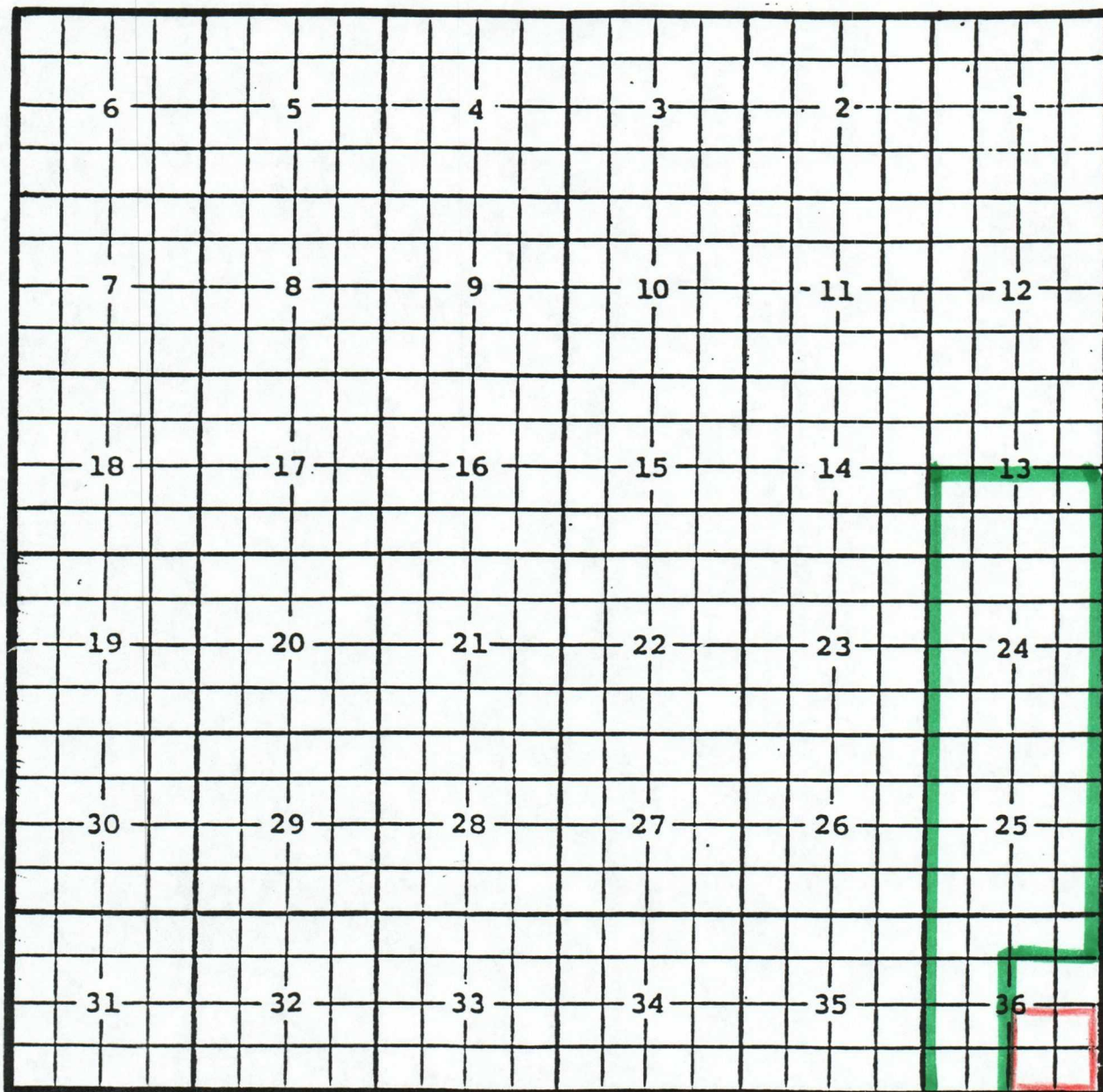
Dominion Oklahoma Texas E & P Company, Loco Hills '4' Federal Com. #1

Location: Unit G, Sec. 4, Township 18 South, Range 29 East, NMPM

Completed 09/28/02 in the Cisco formation.

Top of perforations: 9054'.

Eddy County, New Mexico Maljamar; Grayburg-San Andres Oil Pool
TOWNSHIP 17 SOUTH, RANGE 31 EAST, NMPM



Purpose: One completed oil well capable of producing.

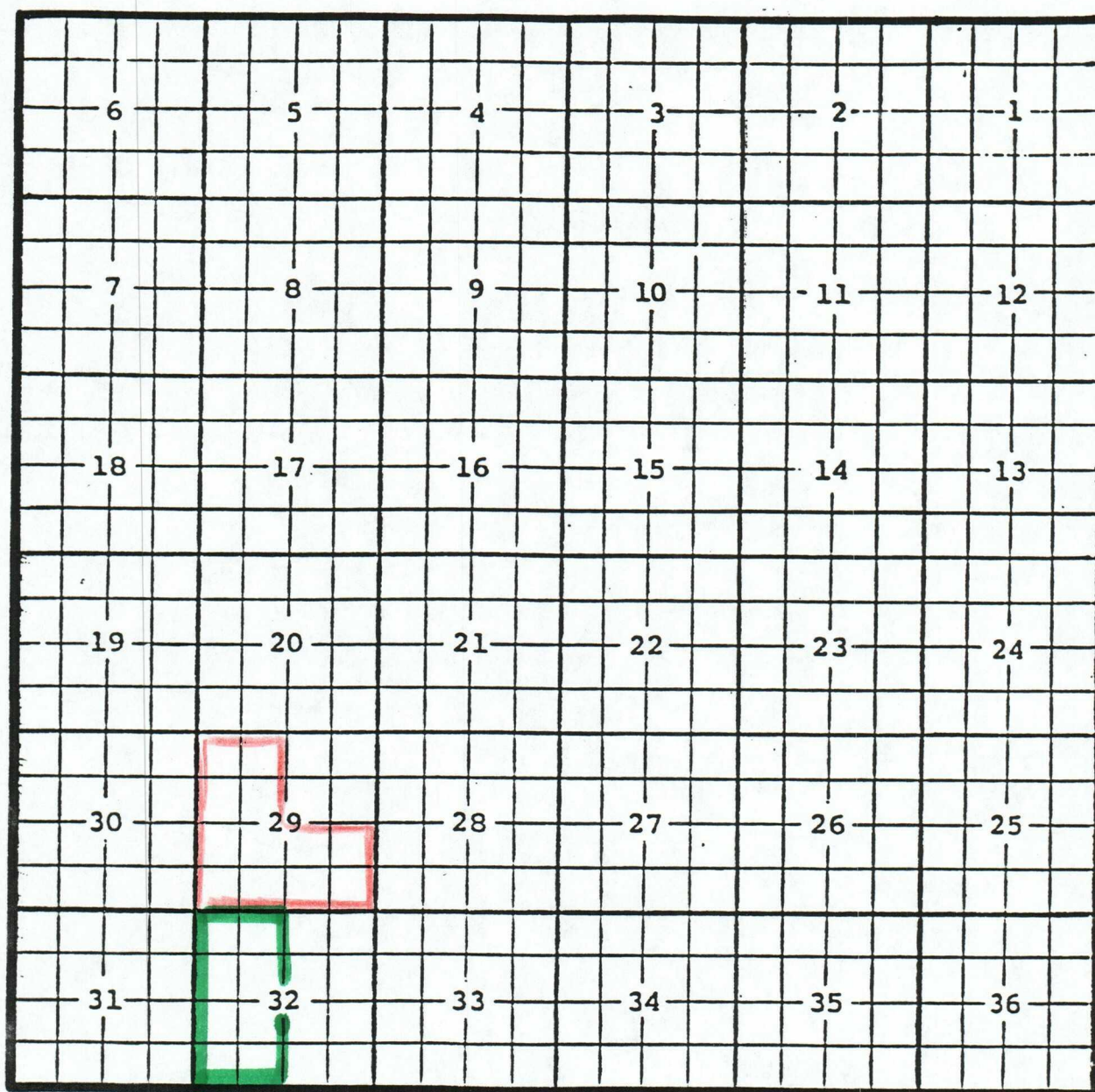
Mack Energy Corporation, Coyote State #2

Location: Unit J, Sec. 36, Township 17 South, Range 31 East, NMPM

Completed 02/24/03 in the Grayburg-San Andres formation.

Top of perforation: 4321'.

Chaves County, New Mexico Pecos Slope; Abo, North Gas Pool
TOWNSHIP 4 SOUTH, RANGE 22 EAST, NMPM



Purpose: Two completed gas wells capable of producing.

Transwestern Gas Supply Company, Antelope Federal #1

Location: Unit E, Sec. 29, Township 4 South, Range 22 East, NMPM

Completed 08/14/82 in the Abo formation.

Top of perforation: 3099'.

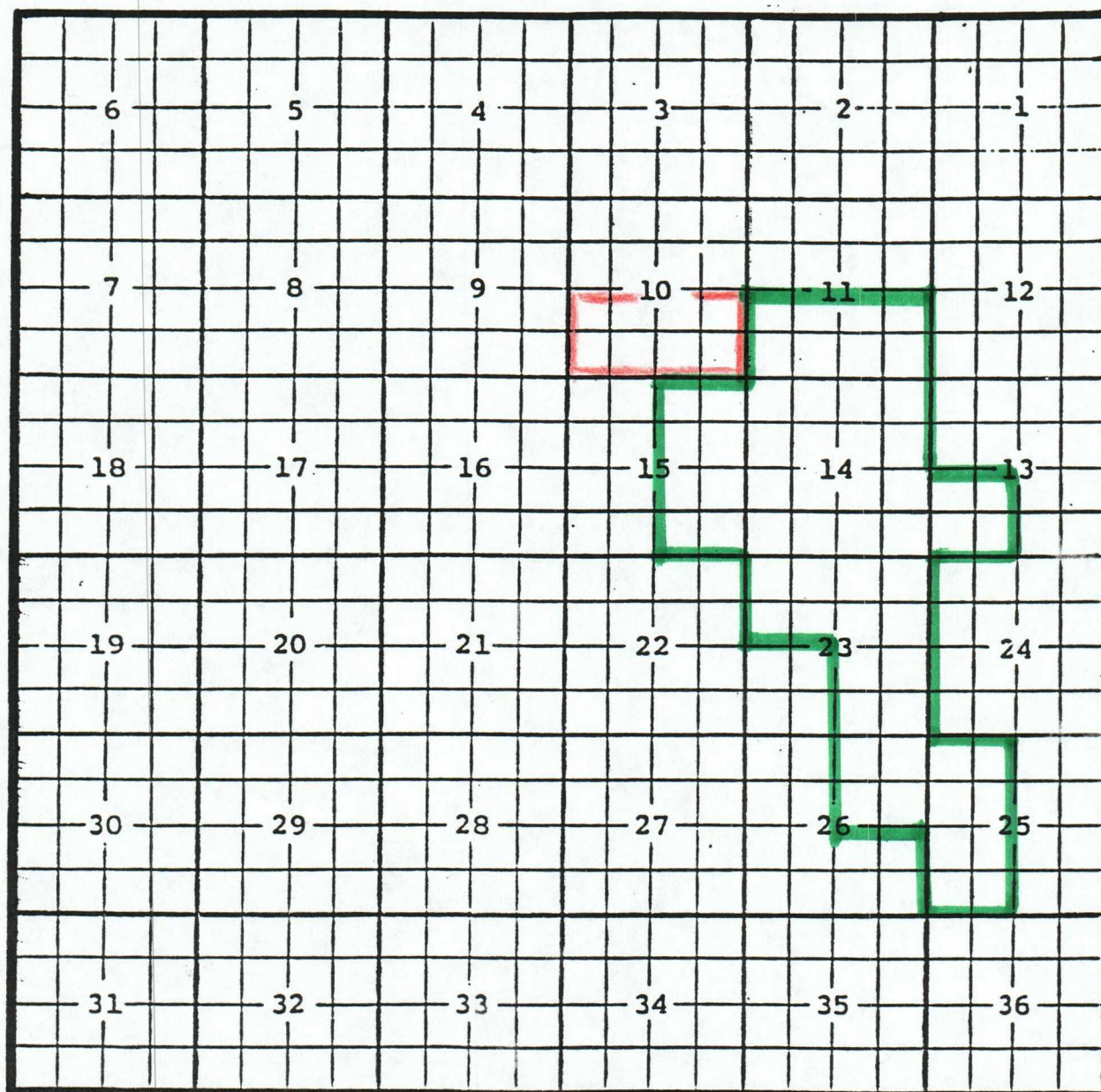
Transwestern Gas Supply Company, Antelope Federal #2

Location: Unit J, Sec. 29, Township 4 South, Range 22 East, NMPM

Completed 08/12/82 in the Abo formation.

Top of perforation: 3066'.

Eddy County, New Mexico Pierce Crossing; Bone Spring, East Pool
TOWNSHIP 24 SOUTH, RANGE 29 EAST, NMPM



Purpose: One completed oil well capable of producing.

Pogo Producing Company, Harroun '10' #2

Location: Unit M, Sec. 10, Township 24 South, Range 29 East, NMPM

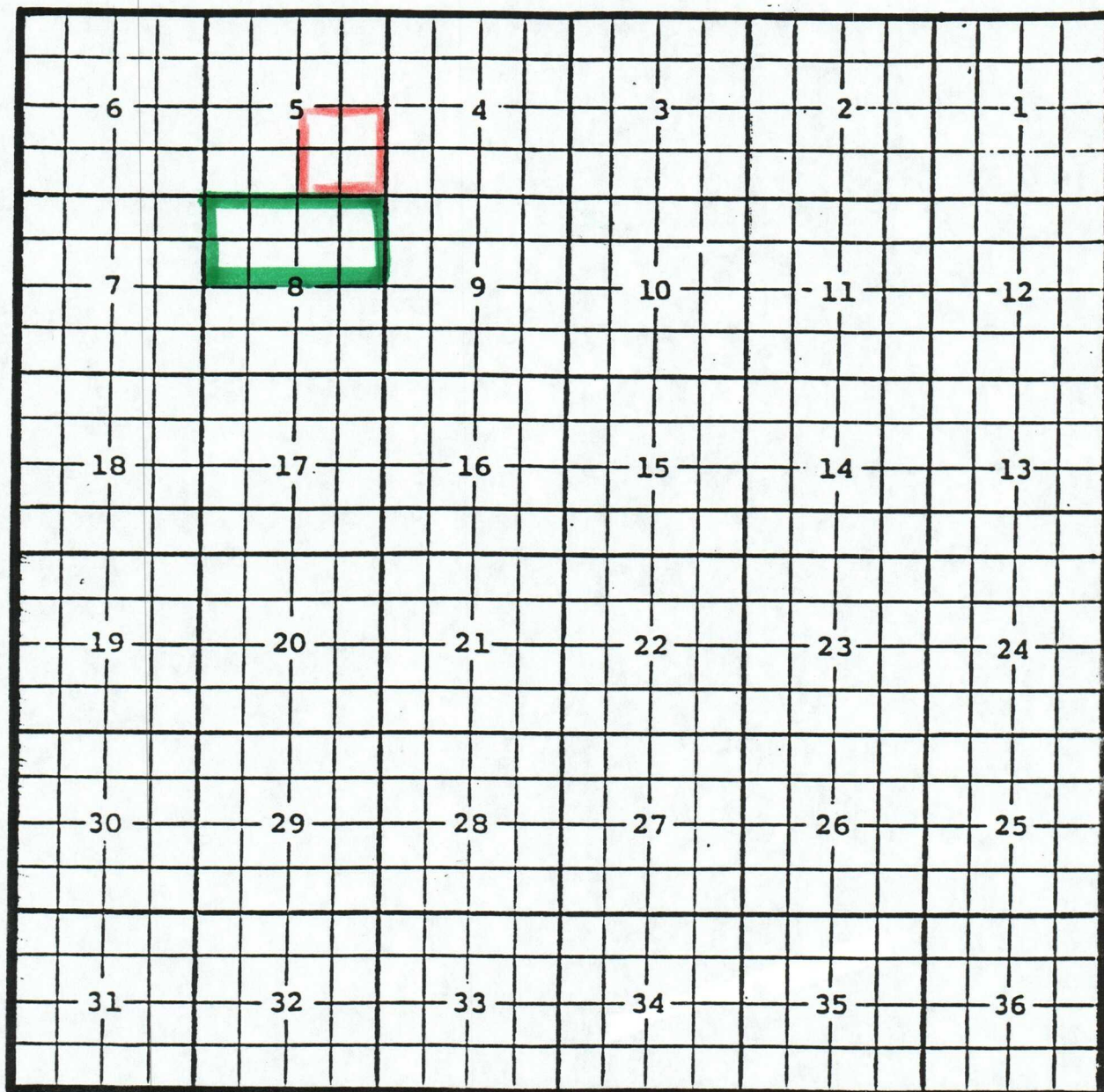
Completed 02/16/03 in the Bone Spring formation.

Top of perforations: 7746'.

Eddy County, New Mexico

Shugart; Strawn, 1st Oil Pool

TOWNSHIP 18 SOUTH, RANGE 31 EAST, NMPM



Purpose: One completed oil well capable of producing.

Gruy Petroleum Management Company, Magnum '5' Federal Com. #2

Location: Unit O, Sec. 5, Township 18 South, Range 31 East, NMPM

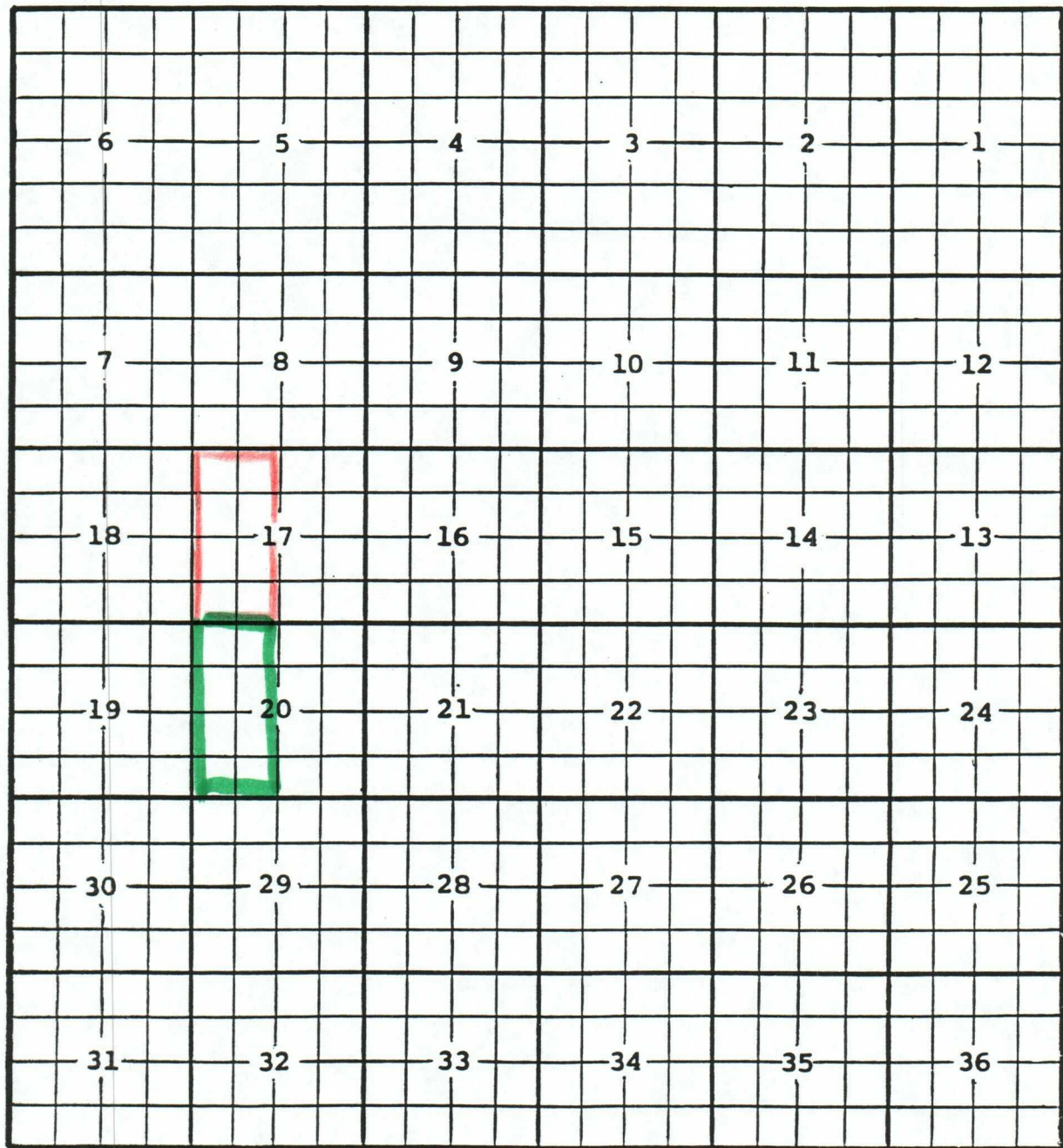
Completed 01/10/03 in the Strawn formation.

Top of perforations: 10562'.

Eddy County, New Mexico

Staple Canyon Rim; Atoka Gas Pool

TOWNSHIP 21 SOUTH, RANGE 24 EAST, NMPM



Purpose: One completed gas well capable of producing.

Fasken Oil& Ranch, Ltd., Indian Hills Unit #16

Location: Unit E, Sec. 17, Township 21 South, Range 24 East, NMPM

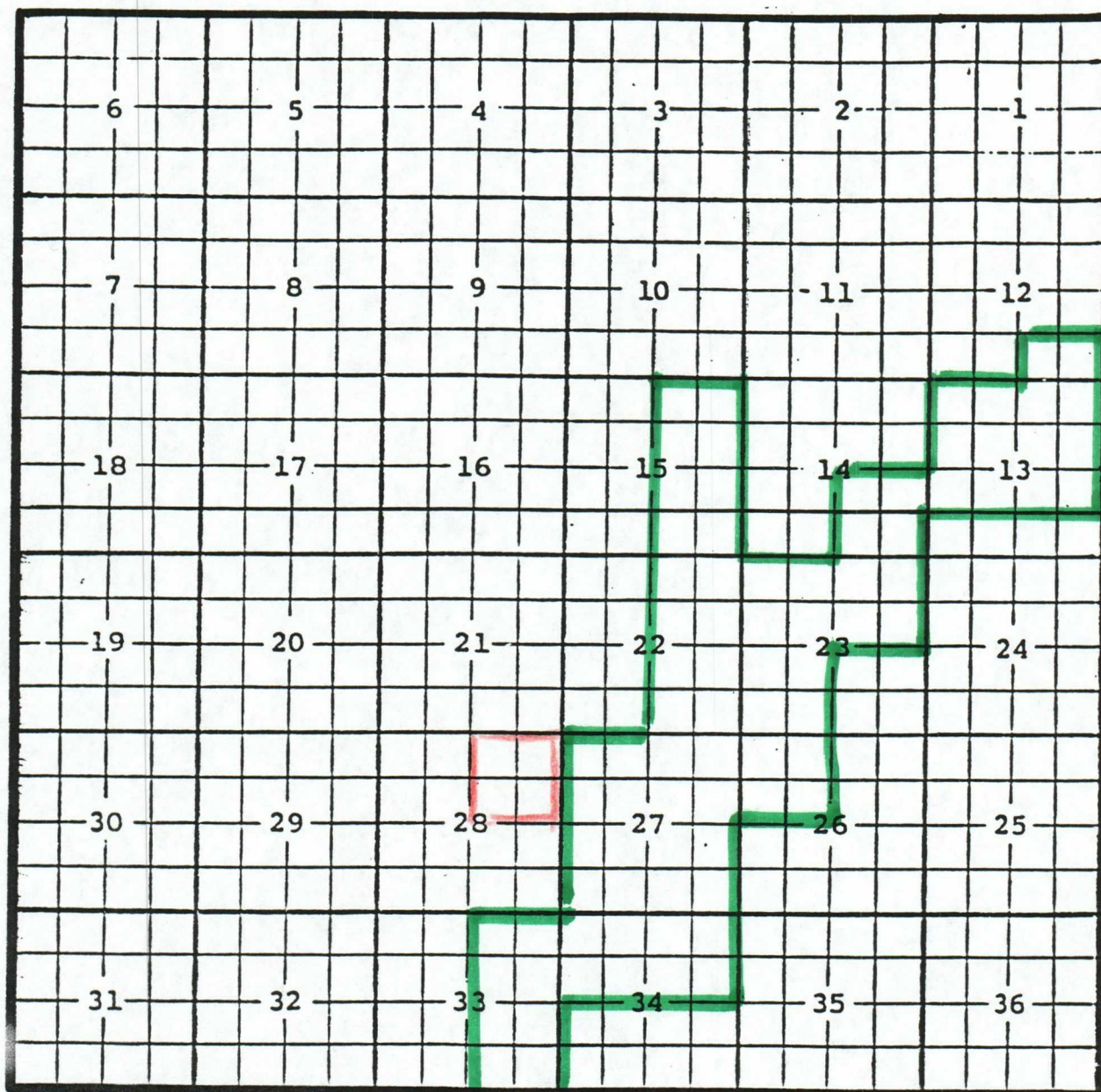
Completed 02/11/03 in the Atoka formation

Top of perms: 9324'.

Eddy County, New Mexico

Travis; Upper Pennsylvanian Oil Pool

TOWNSHIP 18 SOUTH, RANGE 28 EAST, NMPM



Purpose: One completed oil well capable of producing.

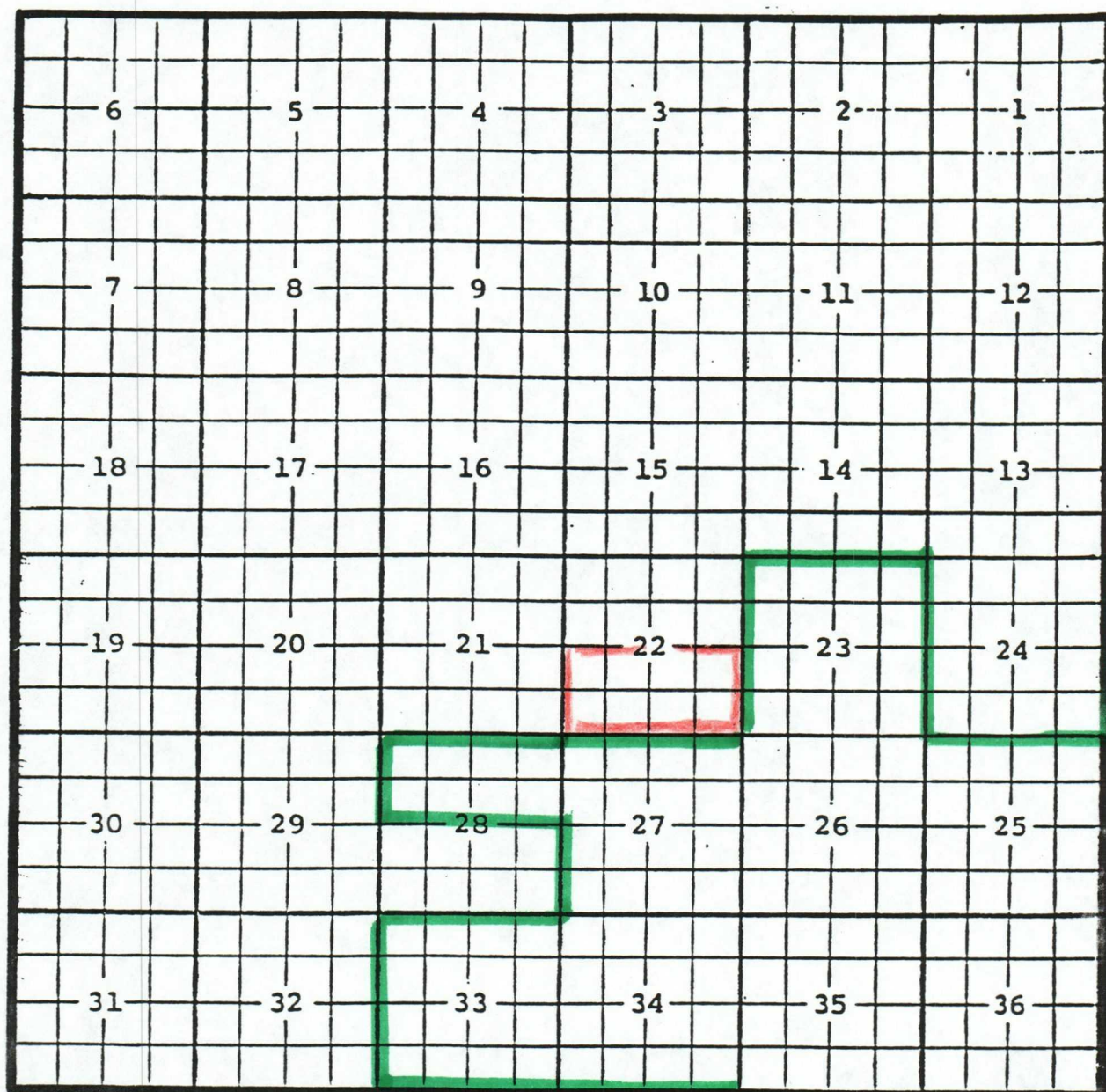
Devon Energy Production Company, L.P., Hondo Sinclair State Com. #1

Location: Unit G, Sec. 28, Township 18 South, Range 28 East, NMPM

Completed 07/31/02 in the Upper Pennsylvanian formation.

Top of perforations: 9392'.

Eddy County, New Mexico Turkey Track; Morrow, North Gas Pool
TOWNSHIP 18 SOUTH, RANGE 28 EAST, NMPM



Purpose: One completed gas well capable of producing.

V-F Petroleum Corporation, Garvin '22' State Com. #2

Location: Unit L, Sec. 22, Township 18 South, Range 28 East, NMPM

Completed 10/24/02 in the Morrow formation.

Top of perforations: 10,562'.