

361

RECEIVED

2010 MAR 2 PM 1 23



WILLIAMS PRODUCTION COMPANY, LLC
One Williams Center
P.O. Box 3102
Tulsa, OK 74101-3102
918/573-2878

February 26, 2010

Assistant District Manager, Minerals
Bureau of Land Management
Farmington Resource Area
1235 LaPlata Highway
Farmington, New Mexico 87401

Commissioner of Public Lands
State of New Mexico
P. O. Box 1148
Santa Fe, New Mexico 87504-1148

Oil Conservation Commission
State of New Mexico
1220 South St. Francis Drive
Santa Fe, New Mexico 87505-4000

Re: Cox Canyon Unit I, Sec. No. 946
San Juan County, New Mexico
2010 Plan of Development

Gentlemen:

By letter dated March 25, 2009 Williams Production Company, as Cox Canyon Unit Operator, filed the 2009 Plan of Development for the referenced Unit. Following is a summary of operations proposed under the 2009 Plan of Development:

<u>Well Name</u>	<u>Formation</u>	<u>Operation Status</u>
Cox Canyon Unit #3C	Mesaverde	Drilled waiting on Completion
(Mesaverde/Dakota Dual)	Dakota	Dropped from Plan of Development
Cox Canyon Unit #4C	Mesaverde	Drilled waiting on Completion
(Mesaverde/Dakota Dual)	Dakota	Dropped from Plan of Development
Cox Canyon Unit #7B	Mesaverde	Drilled waiting on Completion
(Mesaverde/Dakota Dual)	Dakota	Dropped from Plan of Development

Cox Canyon
2010 Plan of Development
February 26, 2010

The Participating Areas, which have been established in the Cox Canyon Unit, are as follows:

<u>Formation</u>	<u>Revision</u>	<u>Effective</u>
Pictured Cliffs	Fifth	October 1, 1977
Mesaverde	Initial	July 20, 1953
Fruitland Coal	First	November 1, 1990


Attached are maps of each of the producing formations within the Cox Canyon Unit showing the boundaries of the Participating Areas as applicable. The Cox Canyon #204 well was plugged and abandoned in 2009.

Pursuant to Section 10 the Cox Canyon Unit Agreement, Williams Production Company, as Unit Operator, proposes that no wells will be drilled within the Cox Canyon Unit during 2010. Williams Production Company, as Unit Operator, will drill any offset wells that may be required to prevent drainage of unitized substances and any other wells deemed necessary or which are requested by the Unit Operator or Working Interest Owners.

If this Plan of Development is acceptable, please signify your approval, as required under Section 10 of the Unit Agreement, in the space provided on the enclosed sheet and return an approved copy to Williams Production Company.

Copies of this Plan of Development are being sent to the Working Interest Owners as shown on the enclosed sheet.

Sincerely,



Brennan West
Landman

Enclosures

cc: Working Interest Owners
Ken McQueen
Bobby Goodwin
Kris Russell
Bryan Holmes
Gary Sizemore
Ralph Hawks
Kirk Place
Larry Higgins

Cox Canyon
2010 Plan of Development
February 26, 2010

APPROVED: _____
Assistant District Manager, Minerals
Bureau of Land Management
Subject to like approval by the
Commissioner of Public Lands and
The Oil Conservation Commission

DATE: _____

APPROVED: _____
Commissioner of Public Lands
Subject to like approval by the
Area Oil and Gas Supervisor and
The Oil Conservation Commission

DATE: _____

APPROVED: *Sh Martin*
Oil Conservation Commission
Subject to like approval by the
Area Oil and Gas Supervisor and
The Commissioner of Public Lands

DATE: 3/4/10

The foregoing approvals are for the 2010 Plan of Development for the Cox Canyon Unit I, Sec. No. 946,
San Juan County, New Mexico.

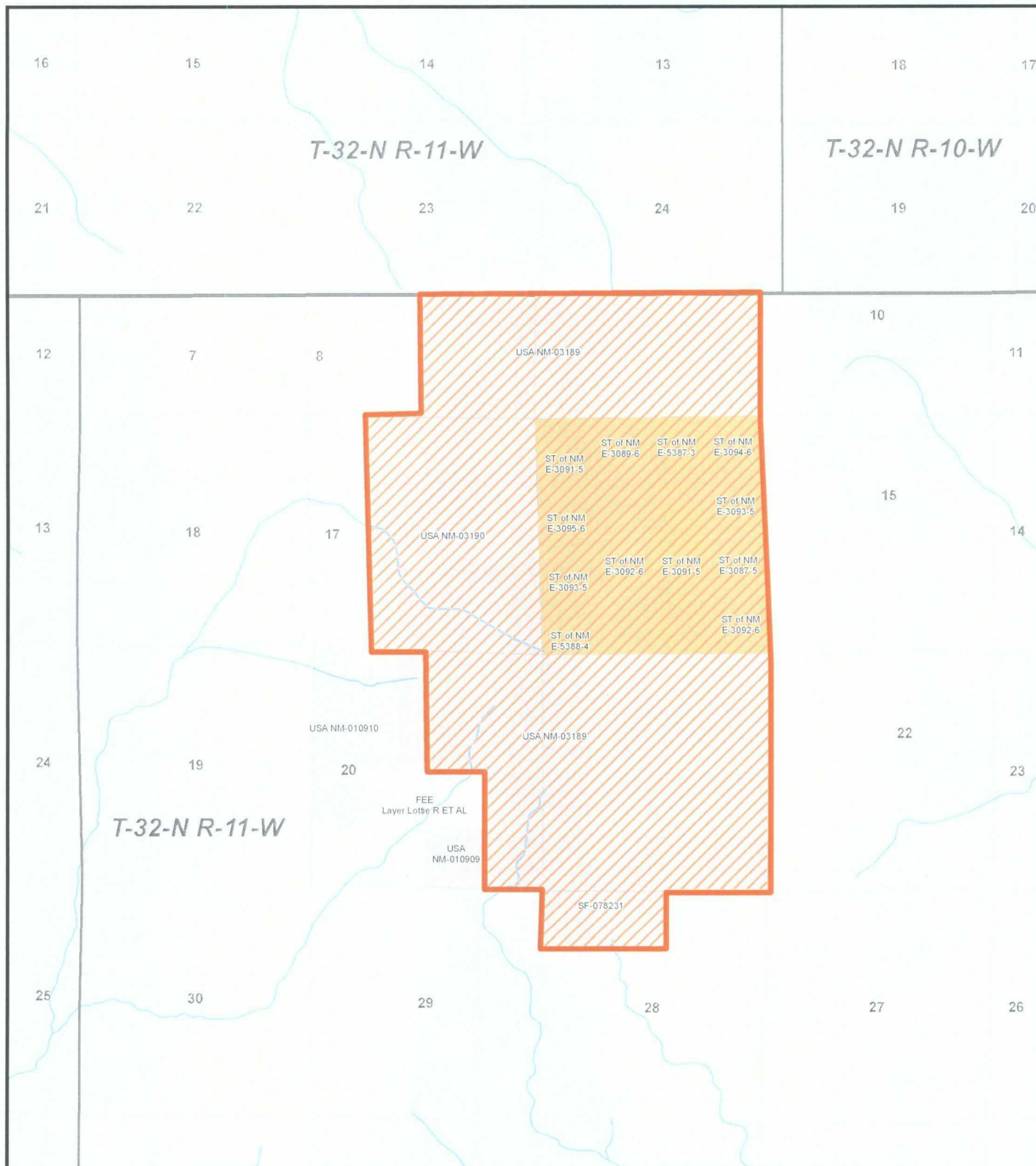
Cox Canyon
2010 Plan of Development
February 26, 2010

**WORKING INTEREST OWNERS
COX CANYON UNIT**

BP America Production Company
Attn: Donna Jones
501 Westlake Park Boulevard (77079)
P.O. Box 3092
Houston, TX 77253-3092

Burlington Resources
Attn: Land Department
P. O. Box 4289
Farmington, NM 87499-4289

ConocoPhillips Company
Attn: Land Department
P. O. Box 4289
Farmington, NM 87499-4289



/// Pictured Cliffs Participating Area

□ Cox Canyon Unit

Mineral Ownership

Federal

Fee

State

2,000 0 2,000 4,000 Feet



Exploration & Production



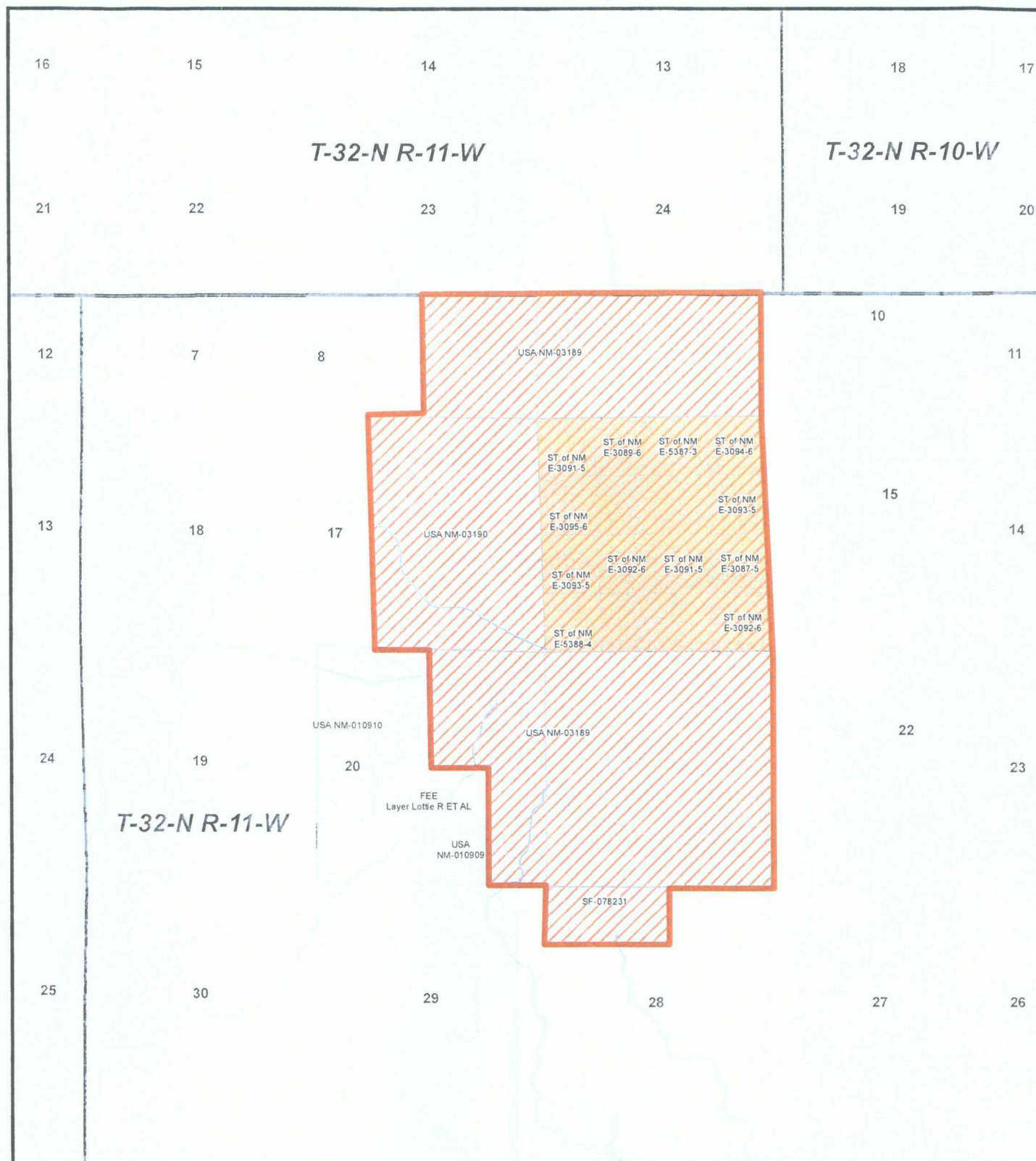
**Cox Canyon
Pictured Cliffs Formation
San Juan County, New Mexico**

Scale: 1:36,000

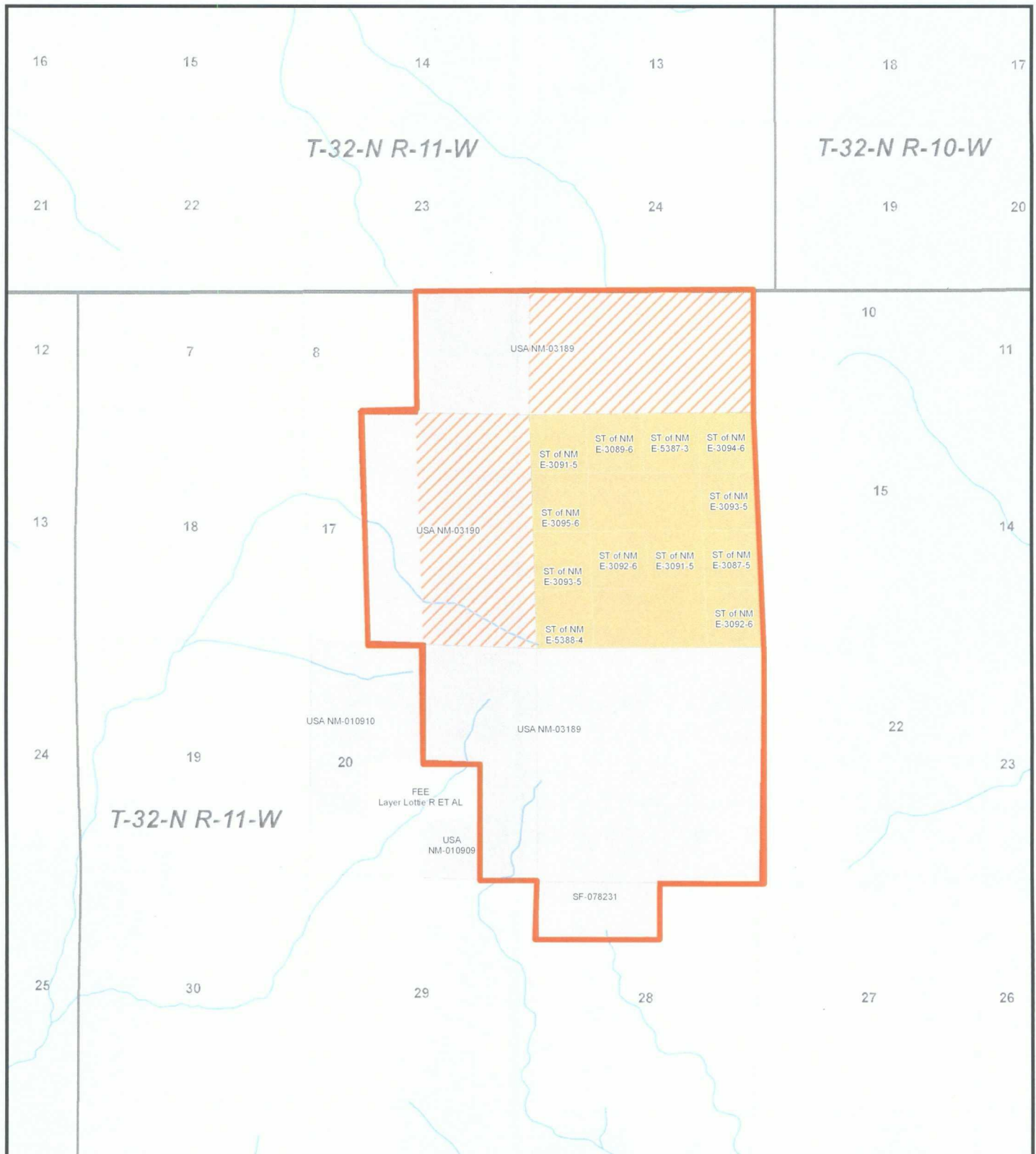
Projection: NAD 1983 State Plane NM West

Date: 03/06/2009

Author: DH



<p> Mesaverde Participating Area Cox Canyon Unit Mineral Ownership Federal Fee State </p> <p> </p>	<p> Williams Exploration & Production </p> <p> Cox Canyon Mesaverde Formation San Juan County, New Mexico </p> <table border="1"> <tr> <td>Scale: 1:36,000</td> <td>Projection: NAD 1983 State Plane NM West</td> </tr> <tr> <td>Date: 03/06/2009</td> <td>Author: DH</td> </tr> </table>	Scale: 1:36,000	Projection: NAD 1983 State Plane NM West	Date: 03/06/2009	Author: DH
Scale: 1:36,000	Projection: NAD 1983 State Plane NM West				
Date: 03/06/2009	Author: DH				



Fruitland Participating Area- Initial and 1st Expansion

Cox Canyon Unit

Mineral Ownership

Federal

Fee

State

2,000 0 2,000 4,000
Feet



Exploration & Production



**Cox Canyon
Fruitland Formation
San Juan County, New Mexico**

Scale: 1:36,000

Projection: NAD 1983 State Plane NM West

Date: 03/06/2009

Author: DH