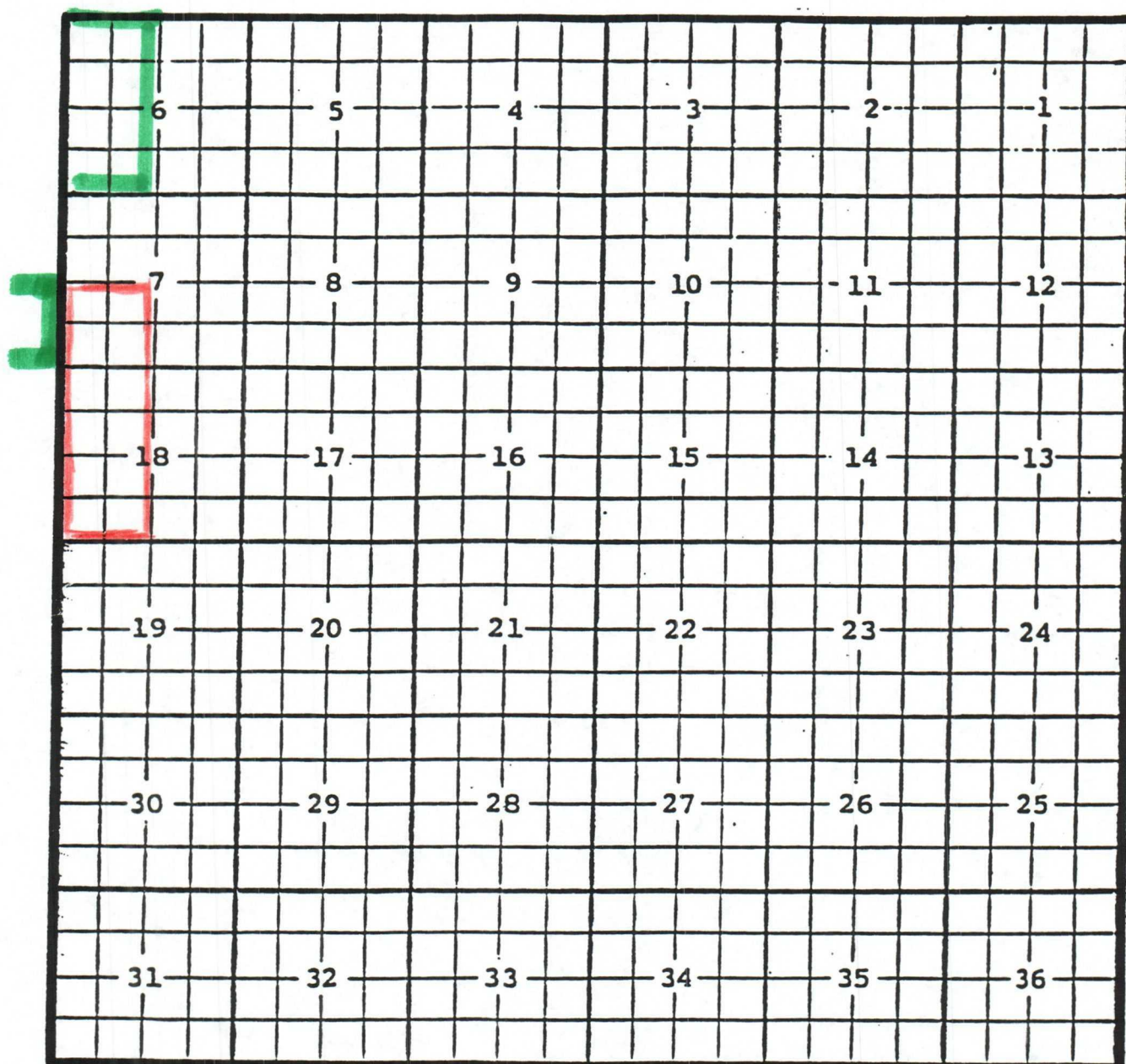


Eddy County, New Mexico

Burton Flat; Morrow, East Gas Pool

TOWNSHIP 20 SOUTH, RANGE 30 EAST, NMPM



Purpose: One completed gas well capable of producing.

Marbob Energy Corporation, Coinflip State # 1

Location: Unit F, Sec. 18, Township 20 South, Range 30 East, NMPM

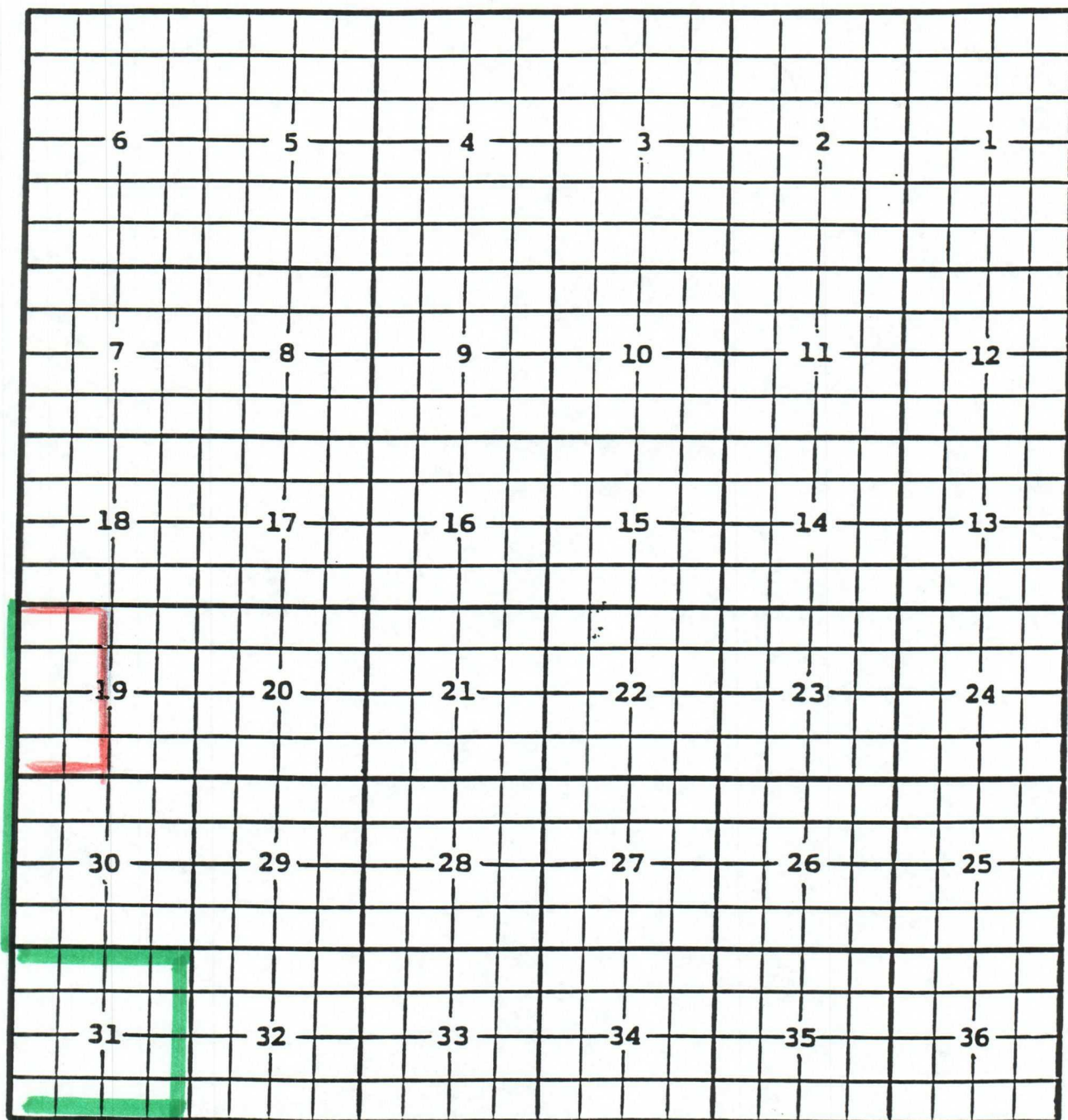
Completed 12/09/03 in the Morrow formation.

Top of perforations: 12065'.

Eddy County, New Mexico

Carlsbad; Morrow, East Gas Pool

TOWNSHIP 21 SOUTH, RANGE 28 EAST, NMPM



Purpose: One completed gas well capable of producing.

Bass Enterprises Production Company, Big Eddy Unit # 143

Location: Unit N, Sec. 19, Township 21 South, Range 28 East, NMPM

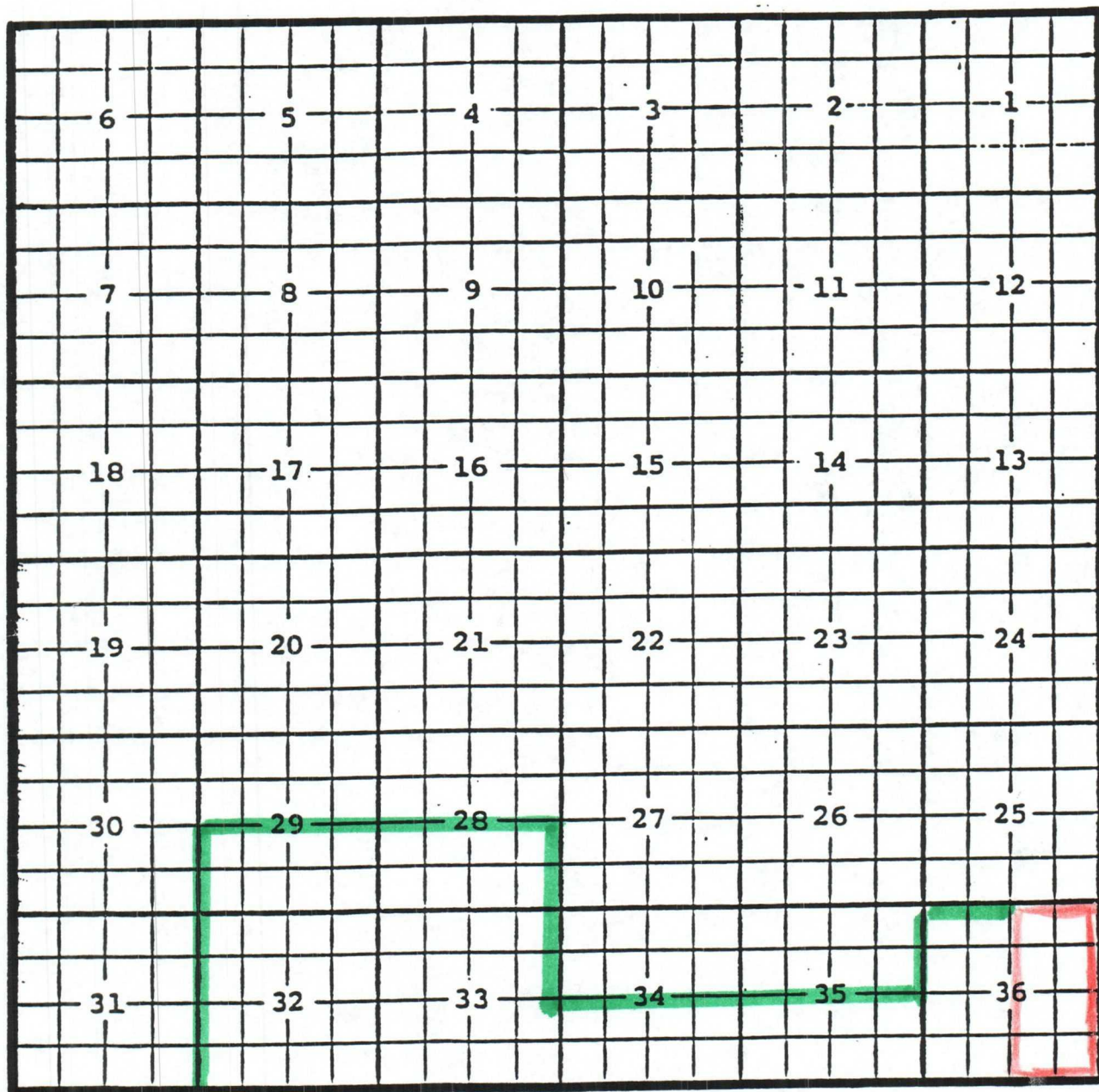
Completed 10/30/03 in the Morrow formation.

Top of perforations: 12,014'.

Eddy County, New Mexico

Cedar Lake; Morrow, East Gas Pool

TOWNSHIP 17 SOUTH, RANGE 31 EAST, NMPM



Purpose: One completed gas well capable of producing.

Mack Energy Corporation, Safari '36' State Com. #1

Location: Unit P, Sec. 36, Township 17 South, Range 31 East, NMPM

Completed 11/19/03 in the Morrow formation.

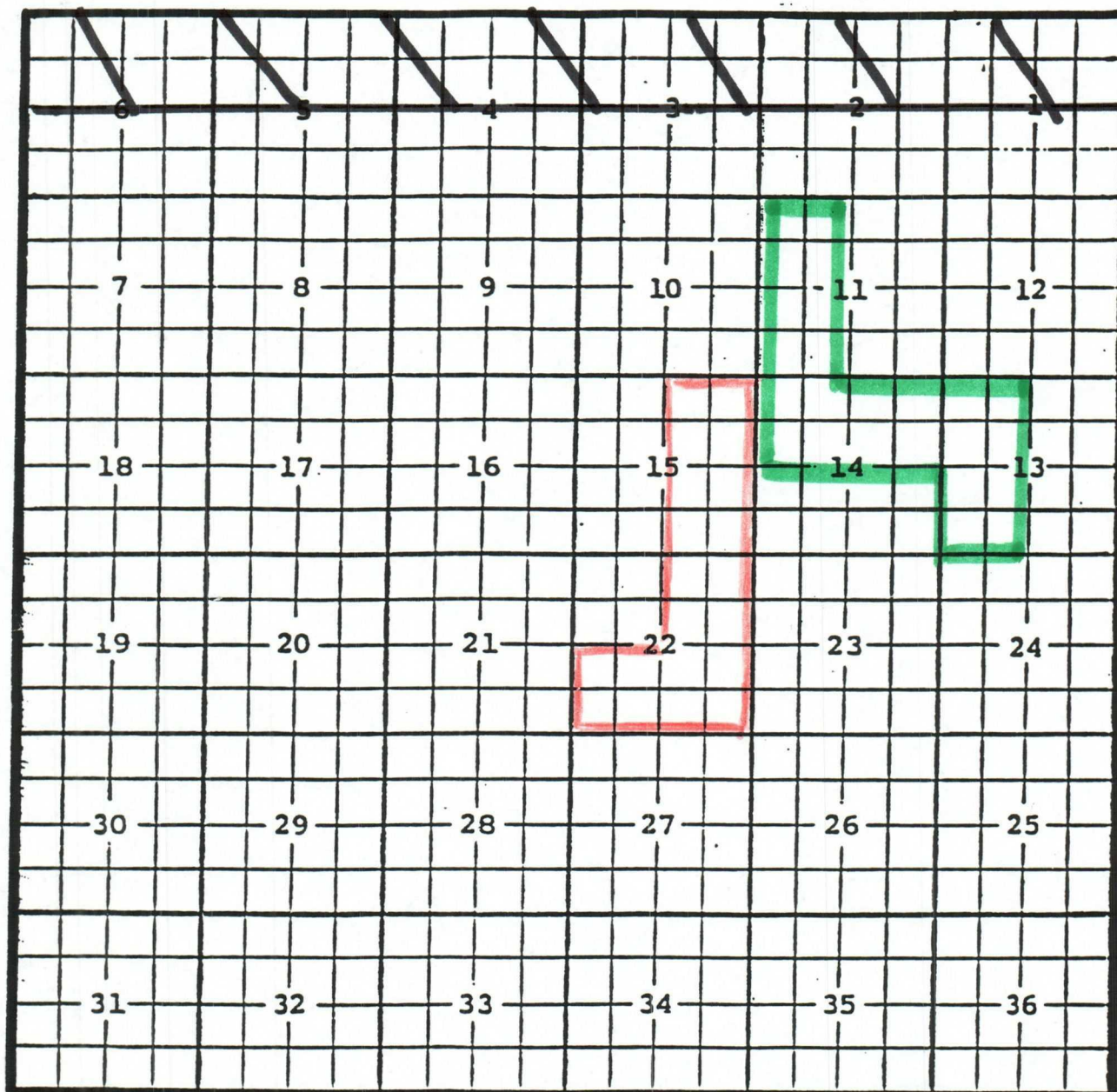
Top of perforations: 12,513'.

Chaves County, New Mexico

Crockett Draw; Wolfcamp,

Gas Pool

TOWNSHIP 6 SOUTH, RANGE 26 EAST, NMPM



Purpose: One completed gas well capable of producing.

Yates Petroleum Corporation, Buder 'ACN' Federal #2

Location: Unit K, Sec. 22, Township 6 South, Range 26 East, NMPM

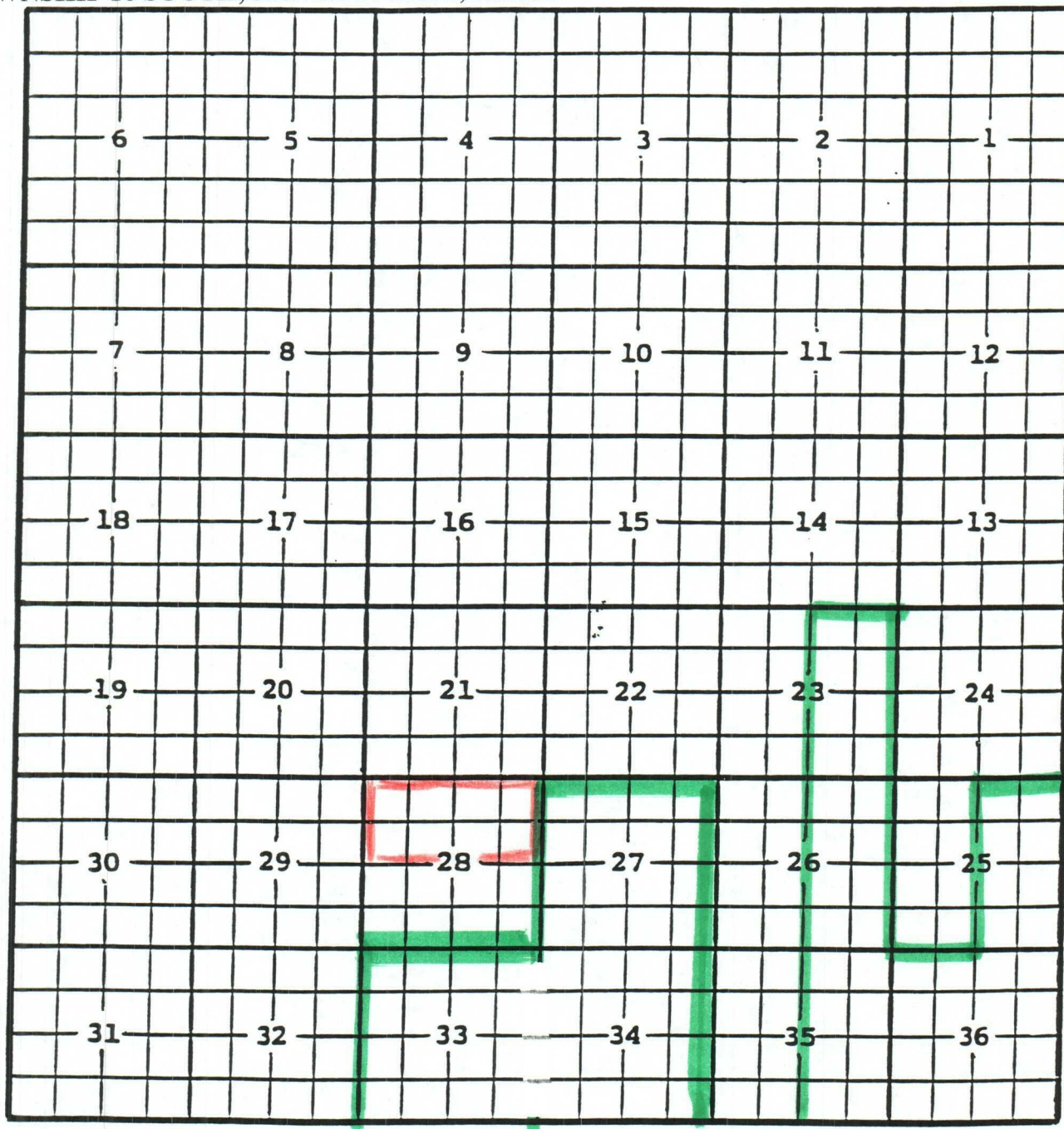
Completed 11/02/03 in the Wolfcamp formation.

Top of perforations: 5128'.

Eddy County, New Mexico

Crow Flats; Morrow Gas Pool

TOWNSHIP 16 SOUTH, RANGE 27 EAST, NMPM



Purpose: One completed gas well capable of producing.

Read & Stevens, Inc., Lotsa Luck '28' Federal #2

Location: Unit H, Sec. 28, Township 16 South, Range 27 East, NMPM

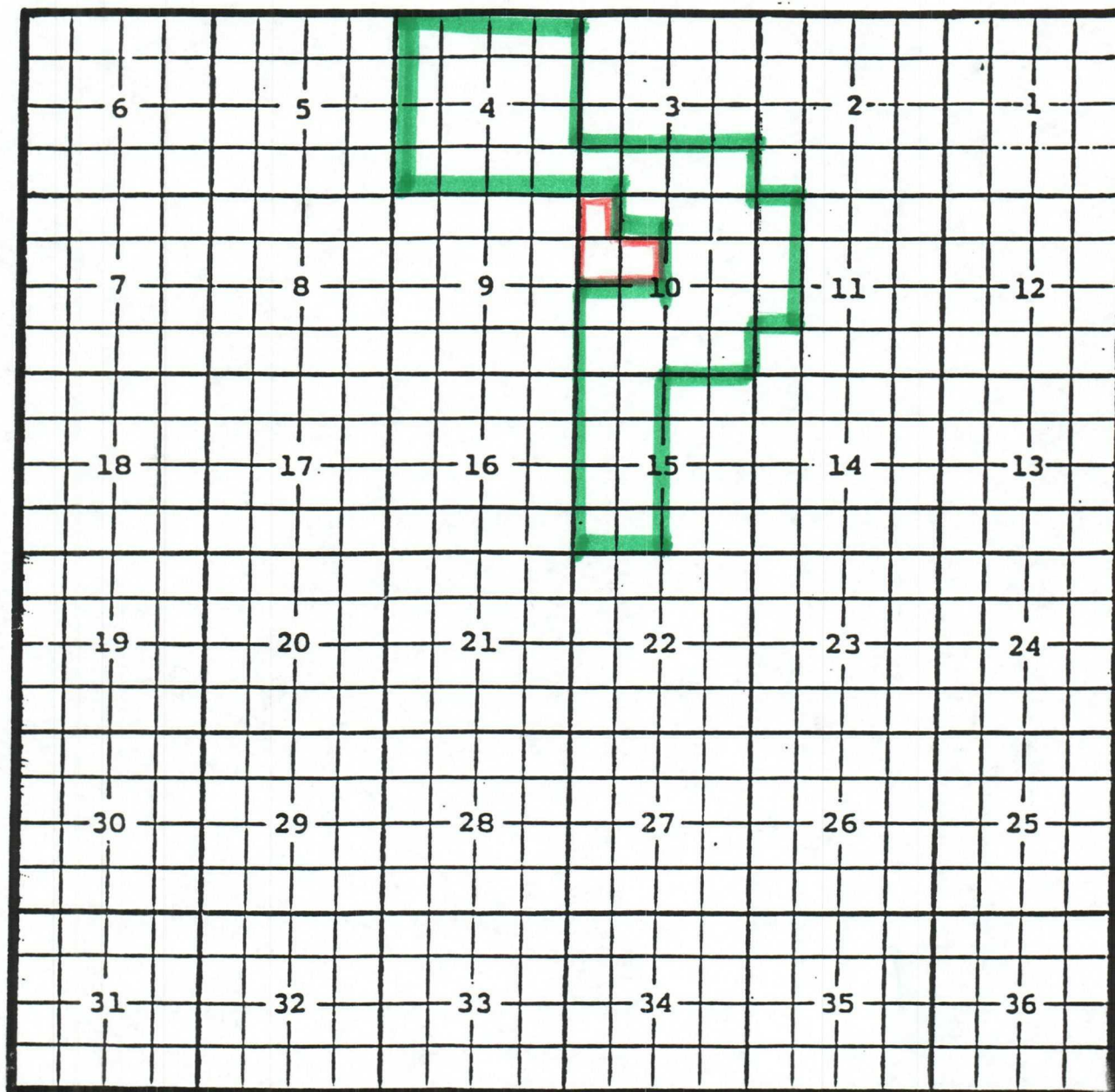
Completed 11/25/03 in the Morrow formation.

Top of perforations: 8664'.

Eddy County, New Mexico

Esperanza; Delaware Oil Pool

TOWNSHIP 22 SOUTH, RANGE 27 East, NMPM



Purpose: One completed oil well capable of producing.

Marbob Energy Corporation, Francis Fee #1

Location: Unit E, Section 10, Township 22 South, Range 27 East, NMPM

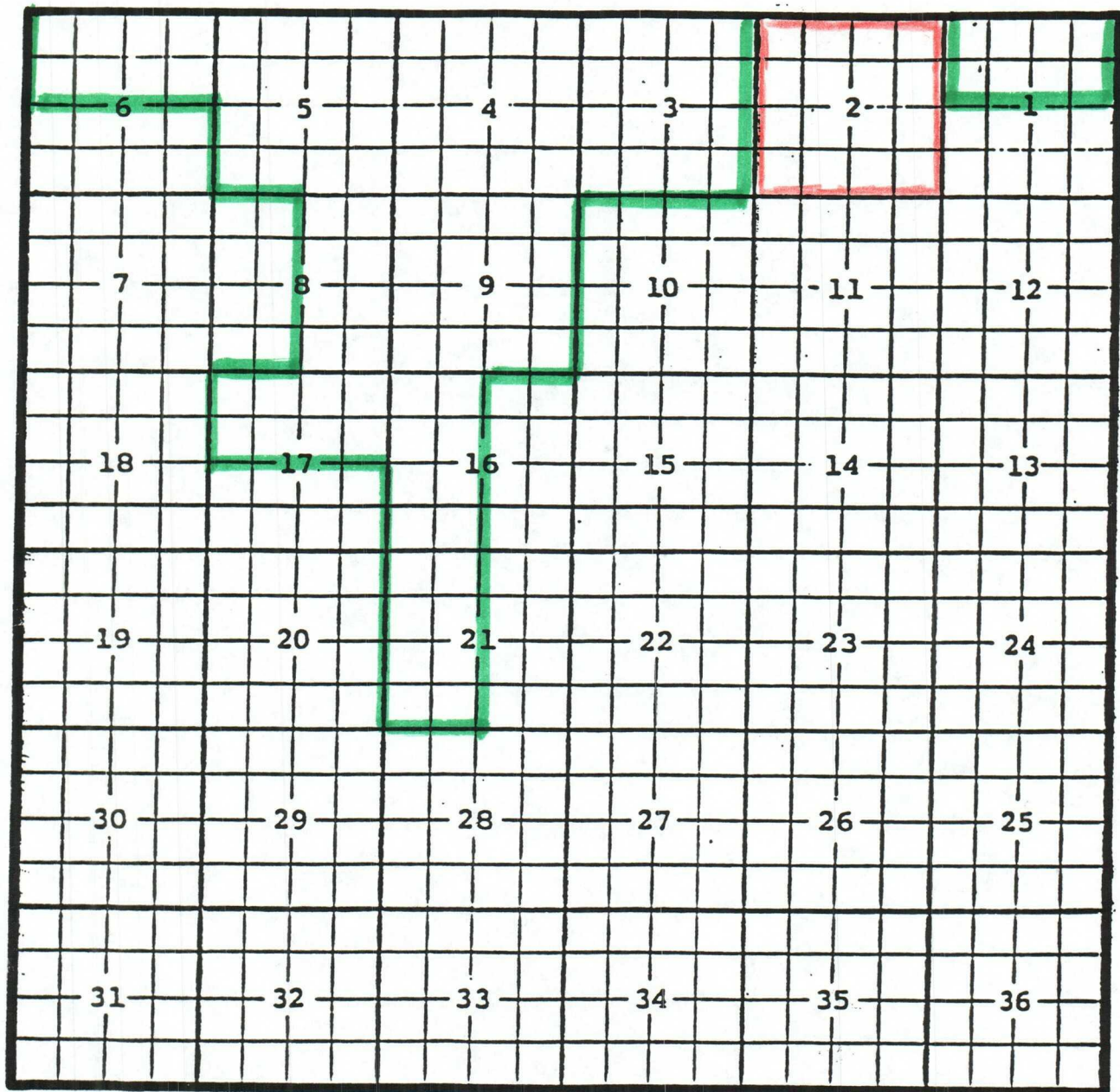
Completed 11/18/03 in the Delaware formation.

Top of perforations: 5136'.

Chaves County, New Mexico

Foor Ranch; Pre-Permian Gas Pool

TOWNSHIP 10 SOUTH, RANGE 26 EAST, NMPM



Purpose: One completed gas well capable producing.

Yates Petroleum Corporation, Casino 'AXC' State #1

Location: Unit K, Sec. 2, Township 10 South, Range 26 East, NMPM

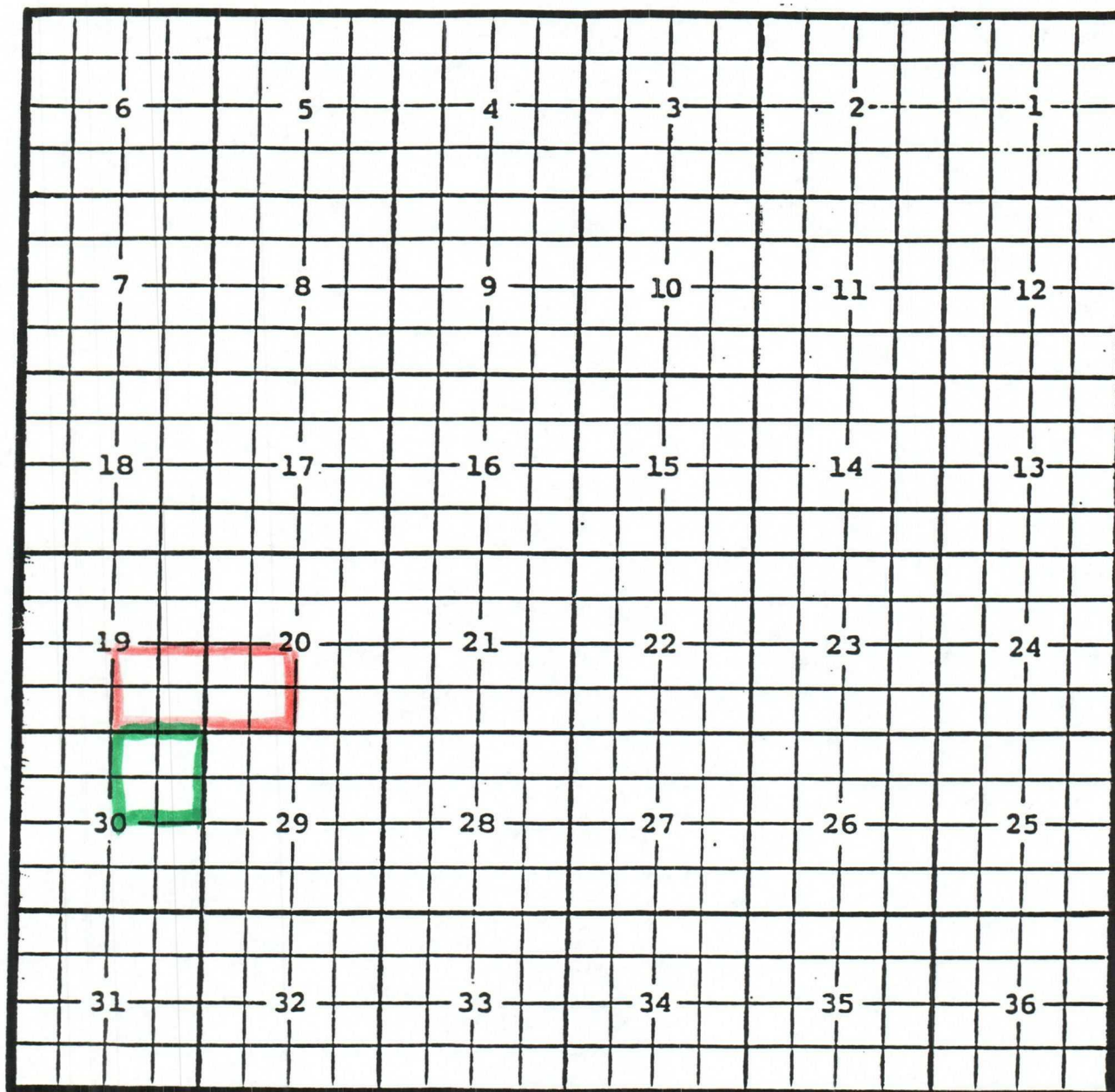
Completed 10/29/03 in the Siluro-Devonian formation.

Top of perforations: 6170'.

Eddy County, New Mexico

Forehand Ranch; Wolfcamp, Southwest Oil Pool

TOWNSHIP 23 SOUTH, RANGE 27 EAST, NMPM



Purpose: One completed oil well capable producing.

Texas Independent Exploration, Inc., Mobil '21' # 2

Location: Unit K, Sec. 21, Township 23 South, Range 27 East, NMPM

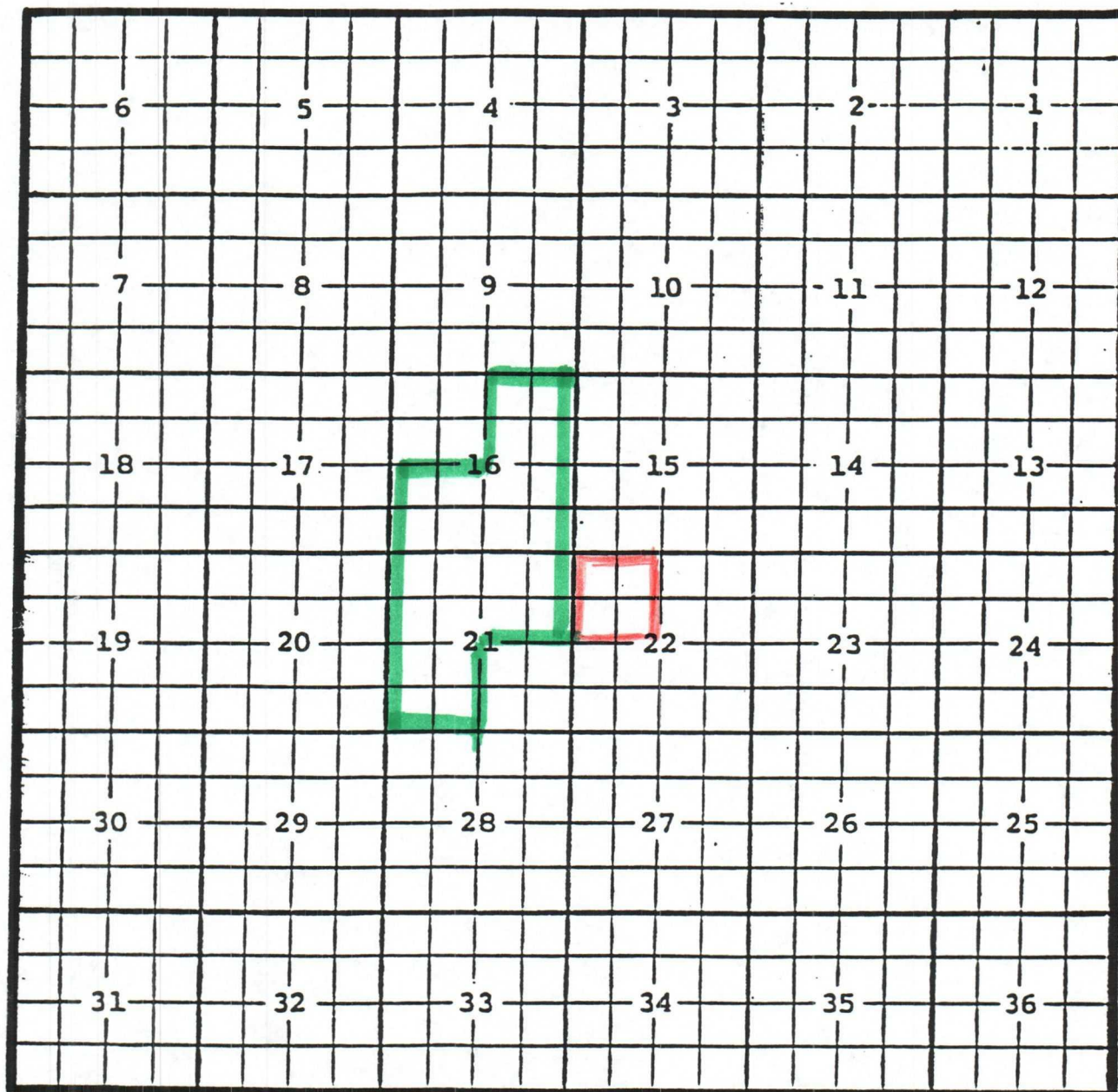
Completed 12/11/03 in the Wolfcamp formation.

Top of perforations: 9687'.

Eddy County, New Mexico

Fren; Paddock Oil Pool

TOWNSHIP 17 SOUTH, RANGE 31 EAST, NMPM



+

Purpose: One completed oil well capable producing.

Chevron Texaco; Skelly Unit # 941

Location: Unit C, Sec. 22, Township 17 South, Range 31 East, NMPM

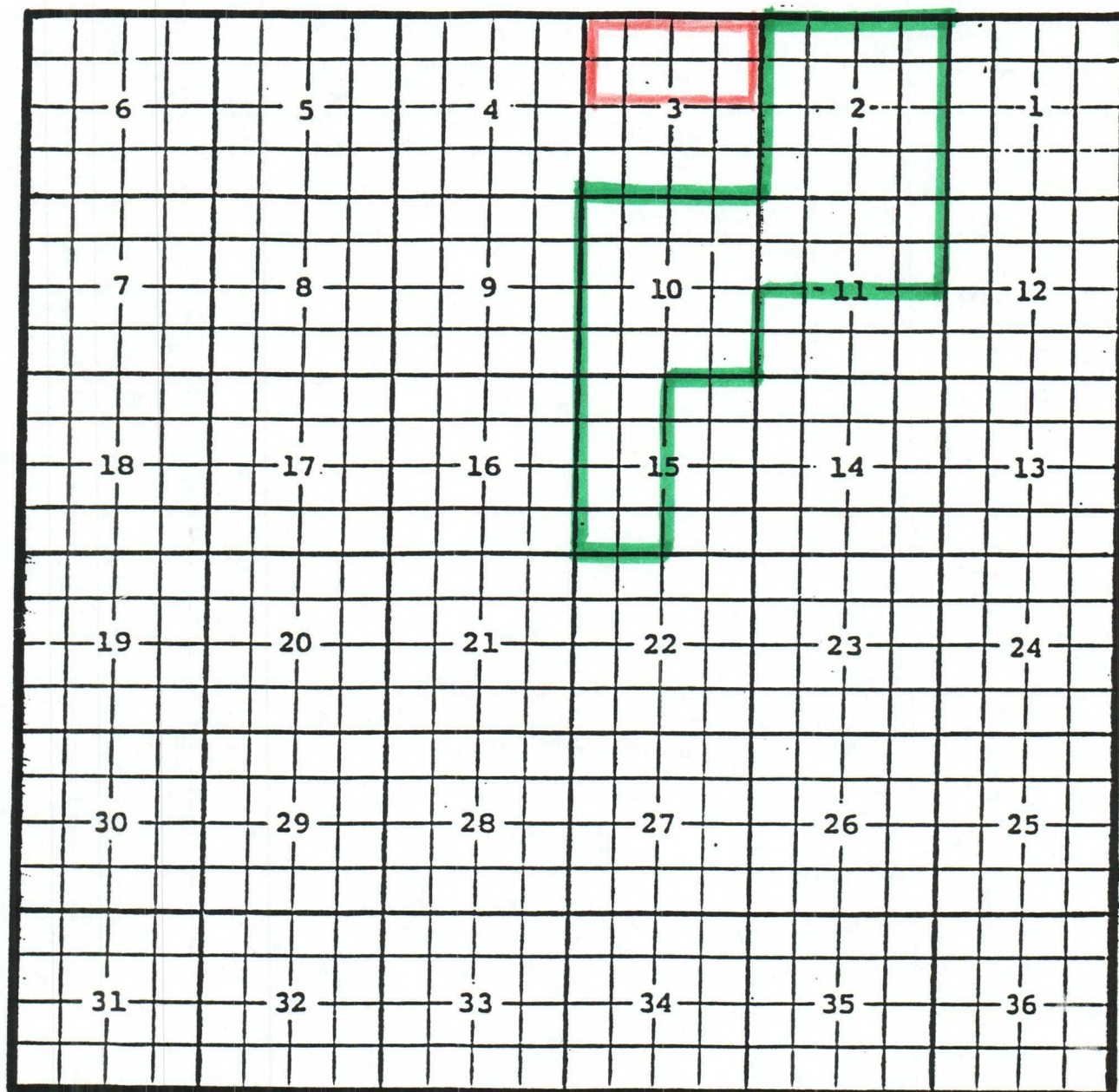
Completed 11/14/03 in the Paddock formation.

Top of perforations: 4925'.

Eddy County, New Mexico

Fren; Morrow Gas Pool

TOWNSHIP 17 SOUTH, RANGE 31 EAST, NMPM



Purpose: One completed gas well capable of producing.

OXY USA WTP Limited Partnership, OXY Pralines & Cream Federal # 1

Location: Unit H, Section 3, Township 17 South, Range 31 East. NMPM

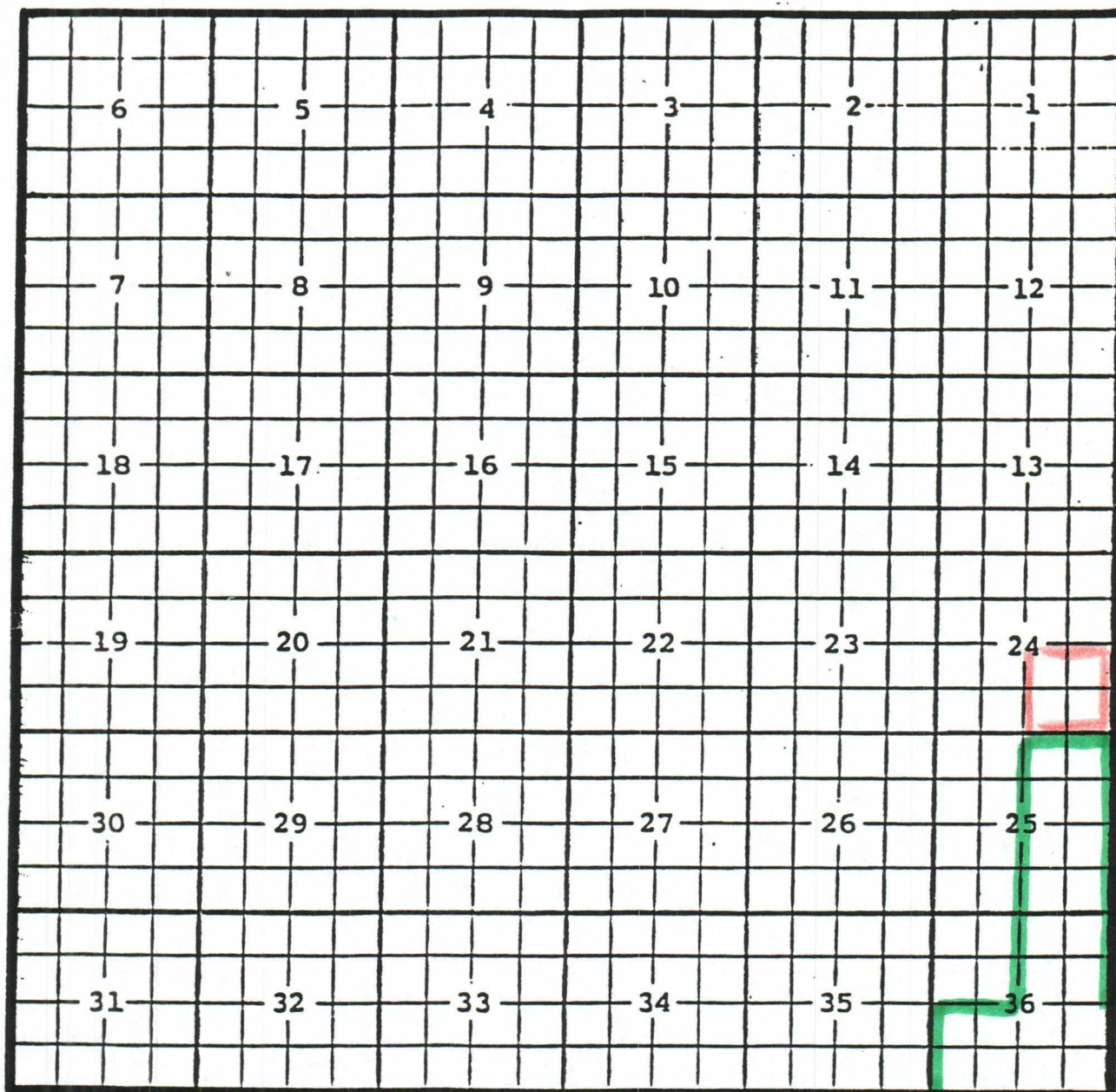
Completed on 11/05/03 in the Morrow formation.

Top of perforations: 11,968'.

Eddy County, New Mexico

Quahada Ridge; Delaware, Southeast Oil Pool

TOWNSHIP 22 SOUTH, RANGE 30 EAST, NMPM



Purpose: One completed oil well capable of producing.

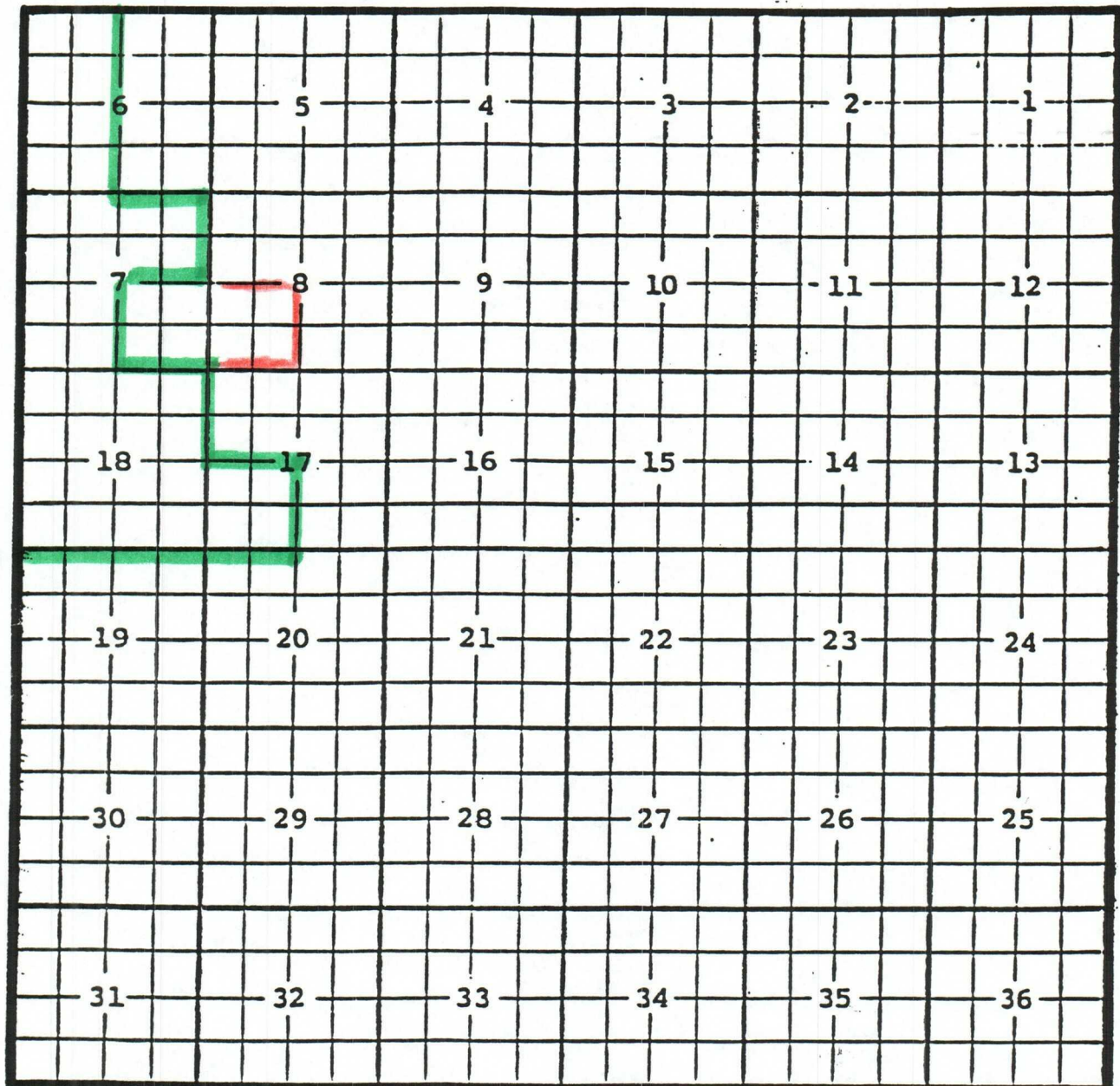
Devon Energy Production Company, L.P., Apache '24' Federal #3

Location: Unit I, Sec. 24, Township 22 South, Range 30 East, NMPM

Completed 11/18/03 in the Delaware formation

Top of perforations: 7672'.

Eddy County, New Mexico Millman; Yates-Seven Rivers-Queen-Grayburg- San Andres,
East Oil Pool TOWNSHIP 19 SOUTH, RANGE 29 EAST, NMPM



Purpose: One completed oil well capable of producing.

Threshold Development Company, TDC '8' State #1

Location: Unit L, Sec. 8, Township 19 South, Range 29 East, NMPM

Completed 09/06/03 in the Grayburg formation.

Top of perforations: 2190'.

Old Millman Ranch; Bone Spring Associated Pool

A 36x36 grid with numbers 1-36 on the top and bottom edges. A green path starts at 5, goes right to 4, then down to 8, right to 9, up to 10, and finally right to 11. A red square is drawn around cell 9.

Chi Operating, Inc., USA '9' # 2

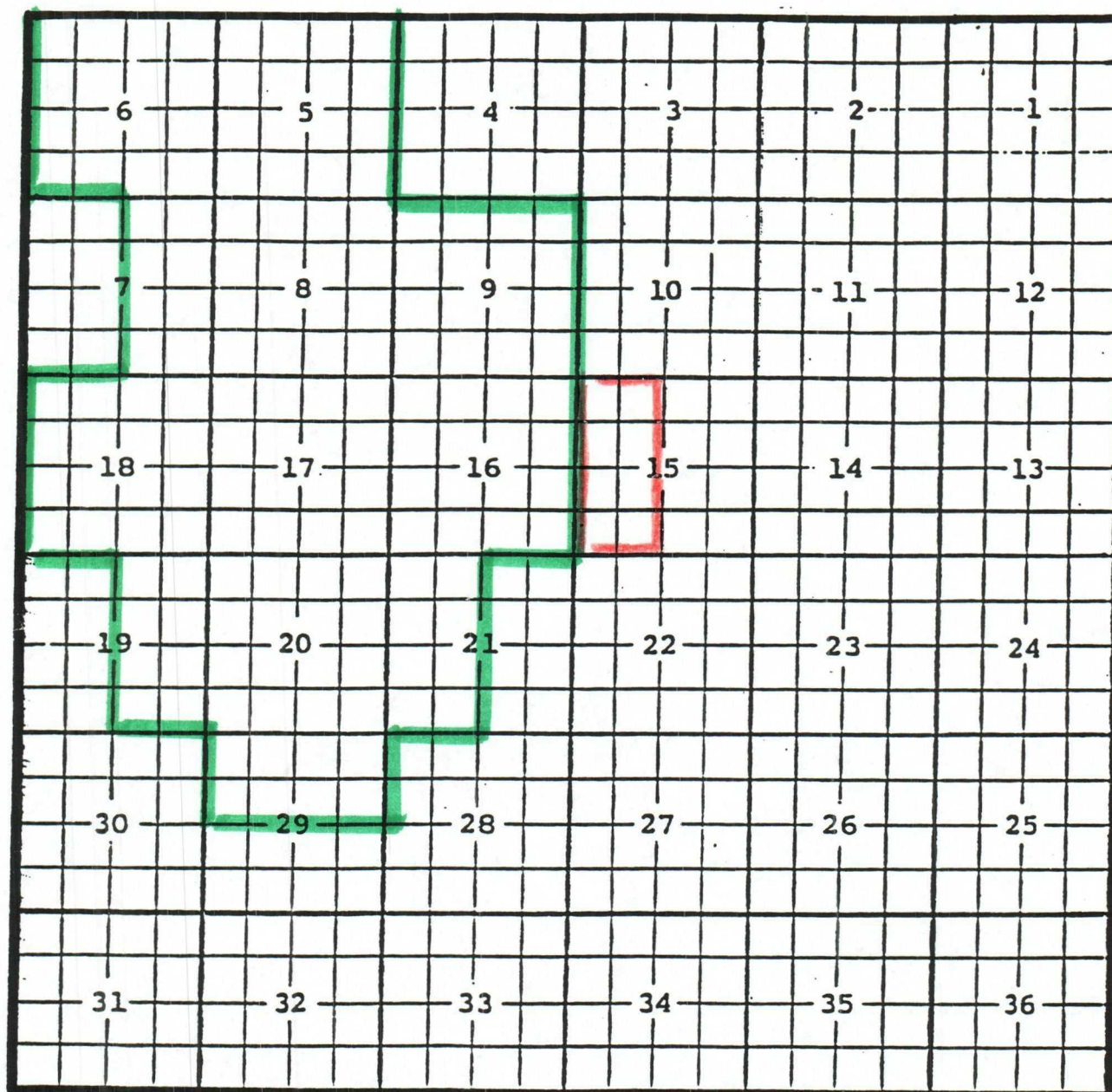
Completed 10/16/03 in the Bone Spring formation.

Top of perforations: 10,007'.

Eddy County, New Mexico Shugart; Morrow, North Gas Pool
TOWNSHIP 18 SOUTH, RANGE 31 EAST, NMPM

Shugart; Morrow, North Gas Pool

TOWNSHIP 18 SOUTH, RANGE 31 EAST, NMPM



Purpose: One completed gas well capable of producing.

Mewbourne Oil Company, Tamano '15' Federal Com. #1

Location: Unit D, Sec. 15, Township 18 South, Range 31 East, NMPM

Completed 10/05/03 in the Morrow formation.

Top of perforations: 11781'.