







BEFORE EXAMINER CATANACH  
OIL CONSERVATION DIVISION  
*Yarles Peter Corp.* EXHIBIT NO. 15  
CASE NO. 10363



**ARTES PETROLEUM CORPORATION**  
100 South Fourth (505) 748-1471  
ARTESIA, NEW MEXICO

Eddy County, New Mexico  
T20S / R24E  
SCALE: 1" = 2000'

**LEGEND**

<p> Canyon Penetrations 10 WPD ← Estimated Oil Recovery</p> <p> Dagger Draw South Oil Wells</p>	<p> Undrilled Location</p> <p> Dagger Draw South Gas Wells</p> <p> Producing from Zones other than Canyon, mostly Morrow Wells</p>
---	---